

Map ID	Details	Quadrant Reference (Compass Direction)	Estimated Distance From Site	Contact	NGR
96	Contemporary Trade Directory Entries Name: Orleans Garage Location: 91-93, Richmond Road, Twickenham, TW1 3AW Classification: Mot Testing Centres Status: Active Positional Accuracy: Automatically positioned to the address	A8SW (S)	712	-	516689 173678
96	Contemporary Trade Directory Entries Name: Callaghan Interiors Ltd Location: 77, Richmond Road, Twickenham, TW1 3AW Classification: Painting & Decorating Supplies Status: Inactive Positional Accuracy: Automatically positioned to the address	A8SW (SW)	751	-	516660 173648
97	Contemporary Trade Directory Entries Name: Zynetix Location: Whittaker House, Whittaker Av, Richmond, Surrey, TW9 1EH Classification: Telecommunications Equipment & Systems Status: Inactive Positional Accuracy: Manually positioned to the address or location	A14NE (E)	738	-	517715 174684
97	Contemporary Trade Directory Entries Name: Penspen Location: Darpen House, 3, Water Lane, Richmond, Surrey, TW9 1TJ Classification: Oil & Gas Exploration Supplies & Services Status: Active Positional Accuracy: Automatically positioned to the address	A19SE (NE)	768	-	517727 174729
98	Contemporary Trade Directory Entries Name: Lubrizol Ltd Location: Palm Court, 4, Heron Square, Richmond, Surrey, TW9 1EW Classification: Chemical Manufacturers Status: Inactive Positional Accuracy: Automatically positioned to the address	A14NE (E)	759	-	517768 174598
98	Contemporary Trade Directory Entries Name: Bill Colley Location: Flat 4, Bridge Boat House, Riverside, RICHMOND, Surrey, TW9 1TH Classification: Boatbuilders & Repairers Status: Inactive Positional Accuracy: Automatically positioned to the address	A14NE (E)	759	-	517768 174598
98	Contemporary Trade Directory Entries Name: The Locker Location: Bridge Boat Houses, Riverside, Richmond, Surrey, TW9 1TH Classification: Chandlers Status: Inactive Positional Accuracy: Manually positioned to the address or location	A14NE (E)	785	-	517792 174609
98	Contemporary Trade Directory Entries Name: Philip Services (Europe) Ltd Location: Bridge House, 3, Heron Square, Richmond, Surrey, TW9 1EN Classification: Industrial Services Status: Inactive Positional Accuracy: Automatically positioned to the address	A14NE (E)	786	-	517793 174610
99	Contemporary Trade Directory Entries Name: Marble Hill Fireplaces Ltd Location: 72, Richmond Road, Twickenham, TW1 3BE Classification: Fireplaces & Mantelpieces Status: Active Positional Accuracy: Automatically positioned to the address	A8SW (S)	795	-	516655 173603
100	Contemporary Trade Directory Entries Name: Cambridge Park Location: 4, Powers Court, Cambridge Park, Twickenham, TW1 2JJ Classification: Office Furniture & Equipment Status: Inactive Positional Accuracy: Automatically positioned to the address	A9NE (SE)	799	-	517664 173890
101	Contemporary Trade Directory Entries Name: Avantgard Plastering Location: 69, Crane Avenue, Isleworth, Middlesex, TW7 7JR Classification: Damp & Dry Rot Control Status: Active Positional Accuracy: Automatically positioned to the address	A17SW (NW)	810	-	516292 174881
102	Contemporary Trade Directory Entries Name: Lytsteel Location: 32, Candler Mews, Amyand Park Road, Twickenham, TW1 3JF Classification: Plant & Machinery Manufacturers Status: Inactive Positional Accuracy: Automatically positioned to the address	A7NE (SW)	815	-	516345 173779

Map ID	Details	Quadrant Reference (Compass Direction)	Estimated Distance From Site	Contact	NGR
103	Contemporary Trade Directory Entries Name: Brand Managers Ltd Location: A, 22, Hill Street, Richmond, Surrey, TW9 1TW Classification: Toiletries Status: Inactive Positional Accuracy: Automatically positioned to the address	A14NE (E)	817	-	517794 174701
103	Contemporary Trade Directory Entries Name: Space Nk Location: 34, Hill Street, Richmond, Surrey, TW9 1TW Classification: Toiletries Status: Active Positional Accuracy: Automatically positioned to the address	A14NE (E)	821	-	517813 174664
103	Contemporary Trade Directory Entries Name: Regency Of Richmond Location: 18, Hill Street, Richmond, Surrey, TW9 1TN Classification: Dry Cleaners Status: Inactive Positional Accuracy: Automatically positioned to the address	A14NE (E)	822	-	517792 174718
103	Contemporary Trade Directory Entries Name: Snapple Europe Ltd Location: 1, Castle Yard, Richmond, Surrey, TW10 6TF Classification: Soft Drinks - Manufacturers Status: Inactive Positional Accuracy: Manually positioned to the address or location	A14NE (E)	864	-	517837 174718
104	Contemporary Trade Directory Entries Name: Kadfire Ltd Location: 61, Richmond Road, Twickenham, Middlesex, TW1 3AW Classification: Printers Status: Active Positional Accuracy: Automatically positioned to the address	A7SE (SW)	819	-	516601 173599
104	Contemporary Trade Directory Entries Name: Ariana Dry Cleaners Location: 59, Richmond Road, Twickenham, TW1 3AW Classification: Dry Cleaners Status: Active Positional Accuracy: Automatically positioned to the address	A7SE (SW)	822	-	516598 173597
105	Contemporary Trade Directory Entries Name: D.P Quality Window Cleaning Location: 3, Crane Avenue, Isleworth, Middlesex, TW7 7JN Classification: Cleaning Services - Domestic Status: Active Positional Accuracy: Automatically positioned to the address	A12NW (W)	821	-	516134 174620
106	Contemporary Trade Directory Entries Name: Celine Collection Ltd Location: 11, Paved Court, Richmond, Surrey, TW9 1LZ Classification: Jewellery Manufacturers & Repairers Status: Inactive Positional Accuracy: Automatically positioned to the address	A19SE (NE)	822	-	517728 174837
106	Contemporary Trade Directory Entries Name: William Curley Location: 10, Paved Court, Richmond, Surrey, TW9 1LZ Classification: Confectionery Manufacturers Status: Active Positional Accuracy: Automatically positioned to the address	A19SE (NE)	826	-	517738 174829
107	Contemporary Trade Directory Entries Name: D & S Motors Mobile Location: 1, Worple Avenue, Isleworth, Middlesex, TW7 7JJ Classification: Garage Services Status: Inactive Positional Accuracy: Automatically positioned to the address	A12NW (W)	823	-	516152 174674
108	Contemporary Trade Directory Entries Name: Crabtree & Evelyn Location: 2-2a, George Street, Richmond, Surrey, TW9 1JY Classification: Toiletries Status: Active Positional Accuracy: Automatically positioned to the address	A19SE (NE)	830	-	517774 174774
109	Contemporary Trade Directory Entries Name: West London Van Co Location: 10, Haversham Close, Twickenham, TW1 2JP Classification: Commercial Vehicle Dealers Status: Active Positional Accuracy: Automatically positioned to the address	A9NE (SE)	832	-	517793 174040

Map ID	Details	Quadrant Reference (Compass Direction)	Estimated Distance From Site	Contact	NGR
110	Contemporary Trade Directory Entries Name: Wingas Uk Ltd Location: 15, Petersham Road, Richmond, Surrey, TW10 6TP Classification: Gas Suppliers Status: Active Positional Accuracy: Automatically positioned to the address	A14NE (E)	847	-	517877 174507
111	Contemporary Trade Directory Entries Name: St Johns & Amyand House Location: St. Johns & Amyand House, Strafford Road, Twickenham, TW1 3AD Classification: Hospitals Status: Inactive Positional Accuracy: Automatically positioned to the address	A7SE (SW)	860	-	516405 173668
112	Contemporary Trade Directory Entries Name: Barnett Location: 61, Haliburton Road, Twickenham, TW1 1PD Classification: Clothing & Fabrics - Manufacturers Status: Active Positional Accuracy: Automatically positioned to the address	A17NE (NW)	862	-	516454 175118
112	Contemporary Trade Directory Entries Name: General Purpose Location: 61, Haliburton Road, Twickenham, Middlesex, TW1 1PD Classification: Cleaning Materials & Equipment Status: Inactive Positional Accuracy: Manually positioned to the address or location	A17NE (NW)	862	-	516454 175118
112	Contemporary Trade Directory Entries Name: Barnet Manufacturing Location: 61, Haliburton Road, Twickenham, TW1 1PD Classification: Shirt Makers Status: Active Positional Accuracy: Automatically positioned to the address	A17NE (NW)	862	-	516454 175118
113	Contemporary Trade Directory Entries Name: Farrow & Ball Location: 30, Hill Rise, Richmond, Surrey, TW10 6UA Classification: Painting & Decorating Supplies Status: Active Positional Accuracy: Automatically positioned to the address	A14NE (E)	867	-	517887 174568
113	Contemporary Trade Directory Entries Name: Featherstone Leigh Commercial Location: Holbrooke House, 34-38, Hill Rise, Richmond, Surrey, TW10 6UA Classification: Hardware Status: Active Positional Accuracy: Automatically positioned to the address	A14NE (E)	883	-	517904 174564
114	Contemporary Trade Directory Entries Name: Teddington Cheese Location: 74 Hill Rise, Richmond, Surrey, TW10 6UB Classification: Cheese Makers & Suppliers Status: Active Positional Accuracy: Manually positioned to the address or location	A14NE (E)	907	-	517936 174517
114	Contemporary Trade Directory Entries Name: Richmond Hill Garage Location: 2a, The Vineyard, Richmond, Surrey, TW10 6AQ Classification: Garage Services Status: Inactive Positional Accuracy: Automatically positioned to the address	A14NE (E)	930	-	517960 174515
115	Contemporary Trade Directory Entries Name: L & E Cleaning Location: 12a, Red Lion Street, Richmond, Surrey, TW9 1RW Classification: Cleaning Services - Domestic Status: Active Positional Accuracy: Automatically positioned to the address	A19SE (E)	910	-	517873 174751
116	Contemporary Trade Directory Entries Name: J D H Motors Location: 383, St. Margarets Road, Twickenham, TW1 1PP Classification: Car Dealers Status: Active Positional Accuracy: Automatically positioned to the address	A17NE (NW)	911	-	516557 175237
117	Contemporary Trade Directory Entries Name: Laytek Engineering Location: 17, The Green, Richmond, Surrey, TW9 1QB Classification: Engineers - General Status: Inactive Positional Accuracy: Manually positioned to the address or location	A19SE (NE)	919	-	517808 174892

Map ID	Details	Quadrant Reference (Compass Direction)	Estimated Distance From Site	Contact	NGR
117	Contemporary Trade Directory Entries Name: Redstone Vehicle Management Location: 17, The Green, Richmond, Surrey, TW9 1QB Classification: Commercial Vehicle Bodybuilders & Repairers Status: Inactive Positional Accuracy: Manually positioned to the address or location	A19SE (NE)	919	-	517808 174892
117	Contemporary Trade Directory Entries Name: The Orange Square Co Ltd Location: Shearwater House, 21 The Green, Richmond, Surrey, TW9 1PX Classification: Toiletries Status: Active Positional Accuracy: Manually positioned within the geographical locality	A19SE (NE)	931	-	517815 174903
118	Contemporary Trade Directory Entries Name: S M Motors Location: 309, Summerwood Road, Isleworth, Middlesex, TW7 7QP Classification: Garage Services Status: Inactive Positional Accuracy: Automatically positioned to the address	A12NW (W)	935	-	515981 174428
118	Contemporary Trade Directory Entries Name: Rubbish Removals Richmond Location: 291, Summerwood Road, Isleworth, Middlesex, TW7 7QW Classification: Waste Disposal Services Status: Active Positional Accuracy: Automatically positioned to the address	A11NE (W)	984	-	515931 174424
119	Contemporary Trade Directory Entries Name: Michael Collins Ltd Location: 12, Richmond Hill, Richmond, Surrey, TW10 6QX Classification: Printers Status: Inactive Positional Accuracy: Automatically positioned to the address	A14NE (E)	952	-	517986 174476
119	Contemporary Trade Directory Entries Name: Lucy White Location: 22, Richmond Hill, Richmond, Surrey, TW10 6QX Classification: Dry Cleaners Status: Active Positional Accuracy: Automatically positioned to the address	A15NW (E)	970	-	518006 174461
119	Contemporary Trade Directory Entries Name: Hamilton Weston Wallpapers Ltd Location: 2, Richmond Hill, Richmond, Surrey, TW10 6QX Classification: Wallpapers & Wall Coverings Status: Active Positional Accuracy: Manually positioned within the geographical locality	A15NW (E)	972	-	518008 174456
120	Contemporary Trade Directory Entries Name: Denebank UK Ltd Location: Railshead Road, Isleworth, Middlesex, TW7 7BY Classification: Precision Engineers Status: Inactive Positional Accuracy: Automatically positioned in the proximity of the address	A18NW (N)	953	-	516707 175339
121	Contemporary Trade Directory Entries Name: M & J Autos Location: 1-5, Haliburton Road, Twickenham, TW1 1PD Classification: Garage Services Status: Active Positional Accuracy: Automatically positioned to the address	A17NE (NW)	954	-	516489 175250
121	Contemporary Trade Directory Entries Name: M & J Tyres Location: 1-5, Haliburton Road, Twickenham, TW1 1PD Classification: Tyre Dealers Status: Inactive Positional Accuracy: Automatically positioned to the address	A17NE (NW)	954	-	516489 175250
121	Contemporary Trade Directory Entries Name: M & J Tyres Location: 1-5, Haliburton Road, Twickenham, TW1 1PD Classification: Tyre Dealers Status: Active Positional Accuracy: Automatically positioned to the address	A17NE (NW)	954	-	516489 175250
122	Contemporary Trade Directory Entries Name: Proctor'S Shirts & Ties Location: 11, Brewers Lane, Richmond, Surrey, TW9 1HH Classification: Shirt Makers Status: Inactive Positional Accuracy: Automatically positioned to the address	A19SE (NE)	957	-	517835 174919

Map ID	Details	Quadrant Reference (Compass Direction)	Estimated Distance From Site	Contact	NGR
122	Contemporary Trade Directory Entries Name: Richmond Heating Location: Brewers La, Richmond, Surrey, TW9 1HH Classification: Boilers - Servicing, Replacements & Repairs Status: Active Positional Accuracy: Manually positioned to the road within the address or location	A19SE (NE)	958	-	517843 174909
122	Contemporary Trade Directory Entries Name: Sharp Printing Location: 8, The Green, Richmond, Surrey, TW9 1PL Classification: Printers Status: Inactive Positional Accuracy: Manually positioned to the address or location	A19SE (NE)	981	-	517847 174945
122	Contemporary Trade Directory Entries Name: Alexander Chantrain Ltd Location: 8, The Green, Richmond, Surrey, TW9 1PL Classification: Printers Status: Inactive Positional Accuracy: Automatically positioned to the address	A19SE (NE)	981	-	517847 174945
122	Contemporary Trade Directory Entries Name: Currys Location: 51-52, George Street, Richmond, Surrey, TW9 1HJ Classification: Electrical Goods Sales, Manufacturers & Wholesalers Status: Inactive Positional Accuracy: Automatically positioned to the address	A19SE (NE)	989	-	517875 174916
122	Contemporary Trade Directory Entries Name: Jack Wills Location: 6, Church Court, Richmond, Surrey, TW9 1JL Classification: Leisure & Sportswear Manufacturers & Wholesalers Status: Inactive Positional Accuracy: Automatically positioned to the address	A19SE (NE)	994	-	517905 174877
123	Contemporary Trade Directory Entries Name: Shell (Uk) Ltd Location: 5-11, Richmond Road, Twickenham, TW1 3AB Classification: Petrol Filling Stations Status: Inactive Positional Accuracy: Automatically positioned in the proximity of the address	A7SE (SW)	964	-	516459 173508
124	Contemporary Trade Directory Entries Name: Currys Location: Unit 2, Ivybridge Retail Park, Twickenham Road, Isleworth, Middlesex, TW7 7DY Classification: Electrical Goods Sales, Manufacturers & Wholesalers Status: Inactive Positional Accuracy: Automatically positioned to the address	A12NW (W)	987	-	515984 174695
125	Fuel Station Entries Name: Shell Oak Lane Location: 5-11, Richmond Road, Twickenham, TW1 3AB Brand: SHELL Premises Type: Petrol Station Status: Open Positional Accuracy: Manually positioned to the address or location	A7SE (SW)	964	-	516459 173508

Agency & Hydrological	Version	Update Cycle
Contaminated Land Register Entries and Notices Royal Borough of Kingston upon Thames - Environmental Health Department London Borough of Wandsworth - Environmental Health Department London Borough of Hounslow - Contaminated Land Section London Borough of Ealing - Environmental Health and Trading Standards Division Elmbridge Borough Council - Environmental Health Department London Borough of Hillingdon - Environmental Protection Unit London Borough of Richmond upon Thames - Planning and Review Department	April 2013 January 2013 May 2014 October 2013 September 2013 September 2013 September 2014	Annual Rolling Update Annual Rolling Update Annual Rolling Update Annual Rolling Update Annual Rolling Update Annual Rolling Update Annual Rolling Update
Discharge Consents Environment Agency - Thames Region	November 2014	Quarterly
Enforcement and Prohibition Notices Environment Agency - Thames Region	March 2013	As notified
Integrated Pollution Controls Environment Agency - Thames Region	October 2008	Not Applicable
Integrated Pollution Prevention And Control Environment Agency - South East Region - North East Thames Area Environment Agency - Thames Region	November 2014 November 2014	Quarterly Quarterly
Local Authority Integrated Pollution Prevention And Control Elmbridge Borough Council - Environmental Health Department London Borough of Richmond upon Thames - Environmental Health Department London Borough of Hillingdon - Environmental Health Department London Borough of Wandsworth - Environmental Health Department Royal Borough of Kingston upon Thames - Environmental Health Department London Borough of Hounslow - Environmental Health Department London Borough of Ealing - Environmental Health and Trading Standards Division London Port Health Authority - Environmental Services	April 2013 April 2013 August 2014 August 2014 December 2013 February 2013 November 2013 October 2014	Annual Rolling Update Annual Rolling Update Annual Rolling Update Annual Rolling Update Annual Rolling Update Annual Rolling Update Annual Rolling Update Annual Rolling Update
Local Authority Pollution Prevention and Controls Elmbridge Borough Council - Environmental Health Department London Borough of Richmond upon Thames - Environmental Health Department London Borough of Hillingdon - Environmental Health Department London Borough of Wandsworth - Environmental Health Department Royal Borough of Kingston upon Thames - Environmental Health Department London Borough of Hounslow - Environmental Health Department London Borough of Ealing - Environmental Health and Trading Standards Division London Port Health Authority - Environmental Services	April 2013 April 2013 August 2014 August 2014 December 2013 February 2013 November 2013 October 2014	Annual Rolling Update Annual Rolling Update Annual Rolling Update Annual Rolling Update Annual Rolling Update Annual Rolling Update Annual Rolling Update Annual Rolling Update
Local Authority Pollution Prevention and Control Enforcements Elmbridge Borough Council - Environmental Health Department London Borough of Richmond upon Thames - Environmental Health Department London Borough of Hillingdon - Environmental Health Department London Borough of Wandsworth - Environmental Health Department Royal Borough of Kingston upon Thames - Environmental Health Department London Borough of Hounslow - Environmental Health Department London Borough of Ealing - Environmental Health and Trading Standards Division London Port Health Authority - Environmental Services	April 2013 April 2013 August 2014 August 2014 December 2013 February 2013 November 2013 October 2014	Annual Rolling Update Annual Rolling Update Annual Rolling Update Annual Rolling Update Annual Rolling Update Annual Rolling Update Annual Rolling Update Annual Rolling Update
Nearest Surface Water Feature Ordnance Survey	July 2012	Quarterly
Pollution Incidents to Controlled Waters Environment Agency - Thames Region	September 1999	Not Applicable
Prosecutions Relating to Authorised Processes Environment Agency - Thames Region	March 2013	As notified
Prosecutions Relating to Controlled Waters Environment Agency - Thames Region	March 2013	As notified
Registered Radioactive Substances Environment Agency - Thames Region	November 2014	Quarterly

Agency & Hydrological	Version	Update Cycle
River Quality Environment Agency - Head Office	November 2001	Not Applicable
River Quality Biology Sampling Points Environment Agency - Head Office	July 2012	Annually
River Quality Chemistry Sampling Points Environment Agency - Head Office	July 2012	Annually
Substantiated Pollution Incident Register Environment Agency - Thames Region - North East Area Environment Agency - Thames Region - South East Area	November 2014 November 2014	Quarterly Quarterly
Water Abstractions Environment Agency - Thames Region	October 2014	Quarterly
Water Industry Act Referrals Environment Agency - Thames Region	November 2014	Quarterly
Groundwater Vulnerability Environment Agency - Head Office	January 2011	Not Applicable
Drift Deposits Environment Agency - Head Office	January 1999	Not Applicable
Bedrock Aquifer Designations British Geological Survey - National Geoscience Information Service	October 2012	Annually
Superficial Aquifer Designations British Geological Survey - National Geoscience Information Service	October 2012	Annually
Source Protection Zones Environment Agency - Head Office	August 2014	Quarterly
Extreme Flooding from Rivers or Sea without Defences Environment Agency - Head Office	August 2014	Quarterly
Flooding from Rivers or Sea without Defences Environment Agency - Head Office	August 2014	Quarterly
Areas Benefiting from Flood Defences Environment Agency - Head Office	August 2014	Quarterly
Flood Water Storage Areas Environment Agency - Head Office	August 2014	Quarterly
Flood Defences Environment Agency - Head Office	August 2014	Quarterly
Detailed River Network Lines Environment Agency - Head Office	March 2012	Annually
Detailed River Network Offline Drainage Environment Agency - Head Office	March 2012	Annually

Waste	Version	Update Cycle
BGS Recorded Landfill Sites British Geological Survey - National Geoscience Information Service	June 1996	Not Applicable
Historical Landfill Sites Environment Agency - Thames Region - North East Area Environment Agency - Thames Region - South East Area	August 2014 August 2014	Quarterly Quarterly
Integrated Pollution Control Registered Waste Sites Environment Agency - Thames Region	October 2008	Not Applicable
Licensed Waste Management Facilities (Landfill Boundaries) Environment Agency - Thames Region - North East Area Environment Agency - Thames Region - South East Area	August 2014 August 2014	Quarterly Quarterly
Licensed Waste Management Facilities (Locations) Environment Agency - Thames Region - North East Area Environment Agency - Thames Region - South East Area	November 2014 November 2014	Quarterly Quarterly
Local Authority Landfill Coverage Elmbridge Borough Council - Environmental Health Department London Borough of Ealing London Borough of Hillingdon - Environmental Health Department London Borough of Hounslow - Environmental Health Department London Borough of Richmond upon Thames London Borough of Wandsworth - Environmental Health Department Royal Borough of Kingston upon Thames - Environmental Health Department Surrey County Council	May 2000 May 2000 May 2000 May 2000 May 2000 May 2000 May 2000 May 2000	Not Applicable Not Applicable Not Applicable Not Applicable Not Applicable Not Applicable Not Applicable Not Applicable
Local Authority Recorded Landfill Sites London Borough of Wandsworth - Environmental Health Department Elmbridge Borough Council - Environmental Health Department London Borough of Ealing London Borough of Hillingdon - Environmental Health Department London Borough of Hounslow - Environmental Health Department London Borough of Richmond upon Thames Royal Borough of Kingston upon Thames - Environmental Health Department Surrey County Council	April 2003 May 2000 May 2000 May 2000 May 2000 May 2000 September 2003 September 2003	Not Applicable Not Applicable Not Applicable Not Applicable Not Applicable Not Applicable Not Applicable Not Applicable
Registered Landfill Sites Environment Agency - Thames Region - North East Area Environment Agency - Thames Region - South East Area	March 2003 March 2003	Not Applicable Not Applicable
Registered Waste Transfer Sites Environment Agency - Thames Region - North East Area Environment Agency - Thames Region - South East Area	March 2003 March 2003	Not Applicable Not Applicable
Registered Waste Treatment or Disposal Sites Environment Agency - Thames Region - North East Area Environment Agency - Thames Region - South East Area	March 2003 March 2003	Not Applicable Not Applicable

Hazardous Substances	Version	Update Cycle
Control of Major Accident Hazards Sites (COMAH) Health and Safety Executive	August 2014	Bi-Annually
Explosive Sites Health and Safety Executive	October 2014	Bi-Annually
Notification of Installations Handling Hazardous Substances (NIHHS) Health and Safety Executive	November 2000	Not Applicable
Planning Hazardous Substance Enforcements London Borough of Ealing Surrey County Council London Port Health Authority - Environmental Services Elmbridge Borough Council London Borough of Hounslow London Borough of Wandsworth - Technical Services London Borough of Hillingdon Royal Borough of Kingston upon Thames London Borough of Richmond upon Thames	April 2013 April 2013 January 2008 March 2013 November 2013 November 2013 November 2014 November 2014 September 2014	Annual Rolling Update Annual Rolling Update Annual Rolling Update Annual Rolling Update Annual Rolling Update Annual Rolling Update Annual Rolling Update Annual Rolling Update Annual Rolling Update
Planning Hazardous Substance Consents London Borough of Ealing Surrey County Council London Port Health Authority - Environmental Services Elmbridge Borough Council London Borough of Hounslow London Borough of Wandsworth - Technical Services London Borough of Hillingdon Royal Borough of Kingston upon Thames London Borough of Richmond upon Thames	April 2013 April 2013 January 2008 March 2013 November 2013 November 2013 November 2014 November 2014 September 2014	Annual Rolling Update Annual Rolling Update Annual Rolling Update Annual Rolling Update Annual Rolling Update Annual Rolling Update Annual Rolling Update Annual Rolling Update Annual Rolling Update

Geological	Version	Update Cycle
BGS 1:625,000 Solid Geology British Geological Survey - National Geoscience Information Service	August 1996	Not Applicable
BGS Estimated Soil Chemistry British Geological Survey - National Geoscience Information Service	January 2010	Annually
BGS Recorded Mineral Sites British Geological Survey - National Geoscience Information Service	October 2014	Bi-Annually
BGS Urban Soil Chemistry British Geological Survey - National Geoscience Information Service	June 2011	Annually
BGS Urban Soil Chemistry Averages British Geological Survey - National Geoscience Information Service	June 2011	Annually
Brine Compensation Area Cheshire Brine Subsidence Compensation Board	August 2011	Not Applicable
Coal Mining Affected Areas The Coal Authority - Mining Report Service	December 2013	As notified
Mining Instability Ove Arup & Partners	October 2000	Not Applicable
Non Coal Mining Areas of Great Britain British Geological Survey - National Geoscience Information Service	July 2014	Not Applicable
Potential for Collapsible Ground Stability Hazards British Geological Survey - National Geoscience Information Service	June 2014	Annually
Potential for Compressible Ground Stability Hazards British Geological Survey - National Geoscience Information Service	June 2014	Annually
Potential for Ground Dissolution Stability Hazards British Geological Survey - National Geoscience Information Service	June 2014	Annually
Potential for Landslide Ground Stability Hazards British Geological Survey - National Geoscience Information Service	June 2014	Annually
Potential for Running Sand Ground Stability Hazards British Geological Survey - National Geoscience Information Service	June 2014	Annually
Potential for Shrinking or Swelling Clay Ground Stability Hazards British Geological Survey - National Geoscience Information Service	June 2014	Annually
Radon Potential - Radon Affected Areas British Geological Survey - National Geoscience Information Service	July 2011	Annually
Radon Potential - Radon Protection Measures British Geological Survey - National Geoscience Information Service	July 2011	Annually
Industrial Land Use	Version	Update Cycle
Contemporary Trade Directory Entries Thomson Directories	November 2014	Quarterly
Fuel Station Entries Catalist Ltd - Experian	November 2014	Quarterly

Sensitive Land Use	Version	Update Cycle
Areas of Adopted Green Belt Elmbridge Borough Council London Borough of Ealing London Borough of Hillingdon London Borough of Hounslow London Borough of Richmond upon Thames Royal Borough of Kingston upon Thames	November 2014 November 2014 November 2014 November 2014 November 2014 November 2014	As notified As notified As notified As notified As notified As notified
Areas of Unadopted Green Belt Elmbridge Borough Council London Borough of Ealing London Borough of Hillingdon London Borough of Hounslow London Borough of Richmond upon Thames Royal Borough of Kingston upon Thames	November 2014 November 2014 November 2014 November 2014 November 2014 November 2014	As notified As notified As notified As notified As notified As notified
Areas of Outstanding Natural Beauty Natural England	August 2014	Bi-Annually
Environmentally Sensitive Areas Natural England	August 2014	Annually
Forest Parks Forestry Commission	April 1997	Not Applicable
Local Nature Reserves Natural England	October 2014	Bi-Annually
Marine Nature Reserves Natural England	July 2013	Bi-Annually
National Nature Reserves Natural England	September 2014	Bi-Annually
National Parks Natural England	August 2014	Bi-Annually
Nitrate Sensitive Areas Department for Environment, Food and Rural Affairs (DEFRA - formerly FRCA)	February 2012	Not Applicable
Nitrate Vulnerable Zones Department for Environment, Food and Rural Affairs (DEFRA - formerly FRCA)	July 2014	Annually
Ramsar Sites Natural England	March 2014	Bi-Annually
Sites of Special Scientific Interest Natural England	September 2014	Bi-Annually
Special Areas of Conservation Natural England	March 2014	Bi-Annually
Special Protection Areas Natural England	September 2014	Bi-Annually

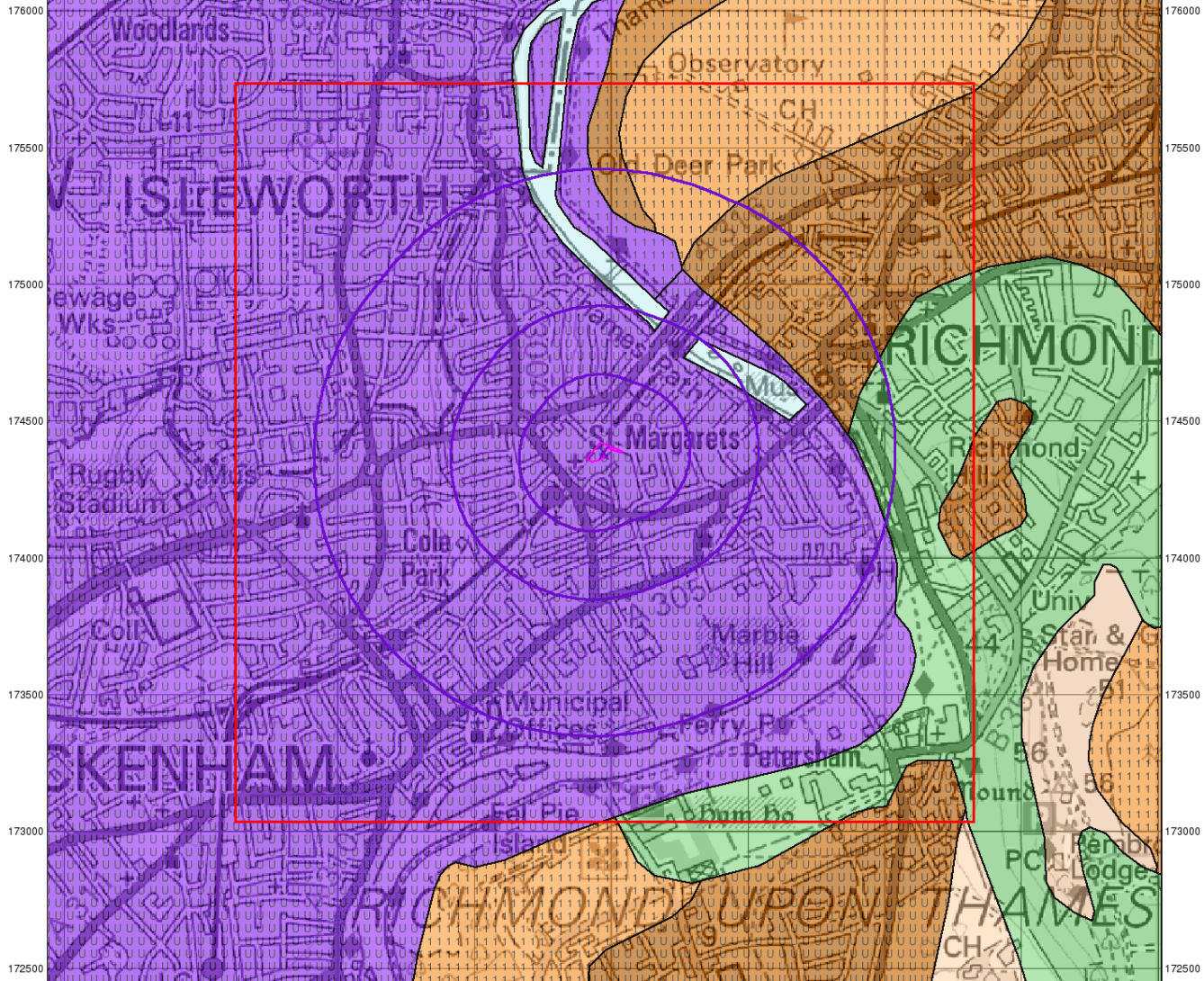
A selection of organisations who provide data within this report

Data Supplier	Data Supplier Logo
Ordnance Survey	
Environment Agency	
Scottish Environment Protection Agency	
The Coal Authority	
British Geological Survey	 <p>British Geological Survey NATURAL ENVIRONMENT RESEARCH COUNCIL</p>
Centre for Ecology and Hydrology	 <p>Centre for Ecology & Hydrology NATURAL ENVIRONMENT RESEARCH COUNCIL</p>
Natural Resources Wales	
Scottish Natural Heritage	
Natural England	
Public Health England	
Ove Arup	
Peter Brett Associates	

Contact	Name and Address	Contact Details
2	British Geological Survey - Enquiry Service British Geological Survey, Kingsley Dunham Centre, Keyworth, Nottingham, Nottinghamshire, NG12 5GG	Telephone: 0115 936 3143 Fax: 0115 936 3276 Email: enquiries@bgs.ac.uk Website: www.bgs.ac.uk
3	Environment Agency - National Customer Contact Centre (NCCC) PO Box 544, Templeborough, Rotherham, S60 1BY	Telephone: 08708 506 506 Email: enquiries@environment-agency.gov.uk
4	London Borough of Richmond upon Thames - Environmental Health Department 4 Waldegrave Road, Teddington, Middlesex, TW11 8EN	Telephone: 020 8891 1411 Fax: 020 8891 7702 Website: www.richmond.gov.uk
5	London Borough of Hounslow - Environmental Health Department Civic Centre, Lampton Road, Hounslow, Middlesex, TW3 4DN	Telephone: 020 8583 2000 Website: www.hounslow.gov.uk
6	Landmark Information Group Limited Imperium, Imperial Way, Reading, Berkshire, RG2 0TD	Telephone: 0844 844 9952 Fax: 0844 844 9951 Email: customerservices@landmark.co.uk Website: www.landmarkinfo.co.uk
7	Peter Brett Associates Caversham Bridge House, Waterman Place, Reading, Berkshire, RG1 8DN	Telephone: 0118 950 0761 Fax: 0118 959 7498 Email: reading@pba.co.uk Website: www.pba.co.uk
8	Natural England Suite D, Unex House, Bourges Boulevard, Peterborough, Cambridgeshire, PE1 1NG	Telephone: 0845 600 3078 Email: enquiries@naturalengland.org.uk Website: www.naturalengland.org.uk
9	Department for Environment, Food and Rural Affairs (DEFRA - formerly FRCA) Government Buildings, Otley Road, Lawnswood, Leeds, West Yorkshire, LS16 5QT	Telephone: 0113 2613333 Fax: 0113 230 0879
10	London Borough of Richmond upon Thames Civic Centre, 44 York Street, Twickenham, Middlesex, TW1 3BZ	Telephone: 020 8891 1411 Fax: 020 8891 7702 Website: www.richmond.gov.uk
-	Public Health England - Radon Survey, Centre for Radiation, Chemical and Environmental Hazards Chilton, Didcot, Oxfordshire, OX11 0RQ	Telephone: 01235 822622 Fax: 01235 833891 Email: radon@phe.gov.uk Website: www.ukradon.org
-	Landmark Information Group Limited Imperium, Imperial Way, Reading, Berkshire, RG2 0TD	Telephone: 0844 844 9952 Fax: 0844 844 9951 Email: customerservices@landmarkinfo.co.uk Website: www.landmarkinfo.co.uk

Please note that the Environment Agency / Natural Resources Wales / SEPA have a charging policy in place for enquiries.

515000 515500 516000 516500 517000 517500 518000 518500 519000



© Crown Copyright. All Rights Reserved. License Number 100022432.



Groundwater Vulnerability

General

- Specified Site
- Specified Buffer(s)
- Bearing Reference Point
- Slice
- Map ID

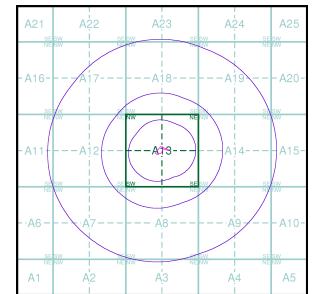
Agency and Hydrological

Geological Classes

- Major Aquifer (Highly Permeable)**
 - High (H) 1, 2, 3, U
 - Intermediate (I) 1, 2
 - Low
- Minor Aquifer (Variably Permeable)**
 - High (H) 1, 2, 3, U
 - Intermediate (I) 1, 2
 - Low
- Non Aquifer (Negligibly Permeable)**
 -
- Water or Sea**
 -
- Drift Deposit**
 -

Soil Classes

Site Sensitivity Context Map - Slice A



Order Details

Order Number: 62647315_1_1
 Customer Ref: LP851
 National Grid Reference: 516970, 174380
 Slice: A
 Site Area (Ha): 0.33
 Search Buffer (m): 1000

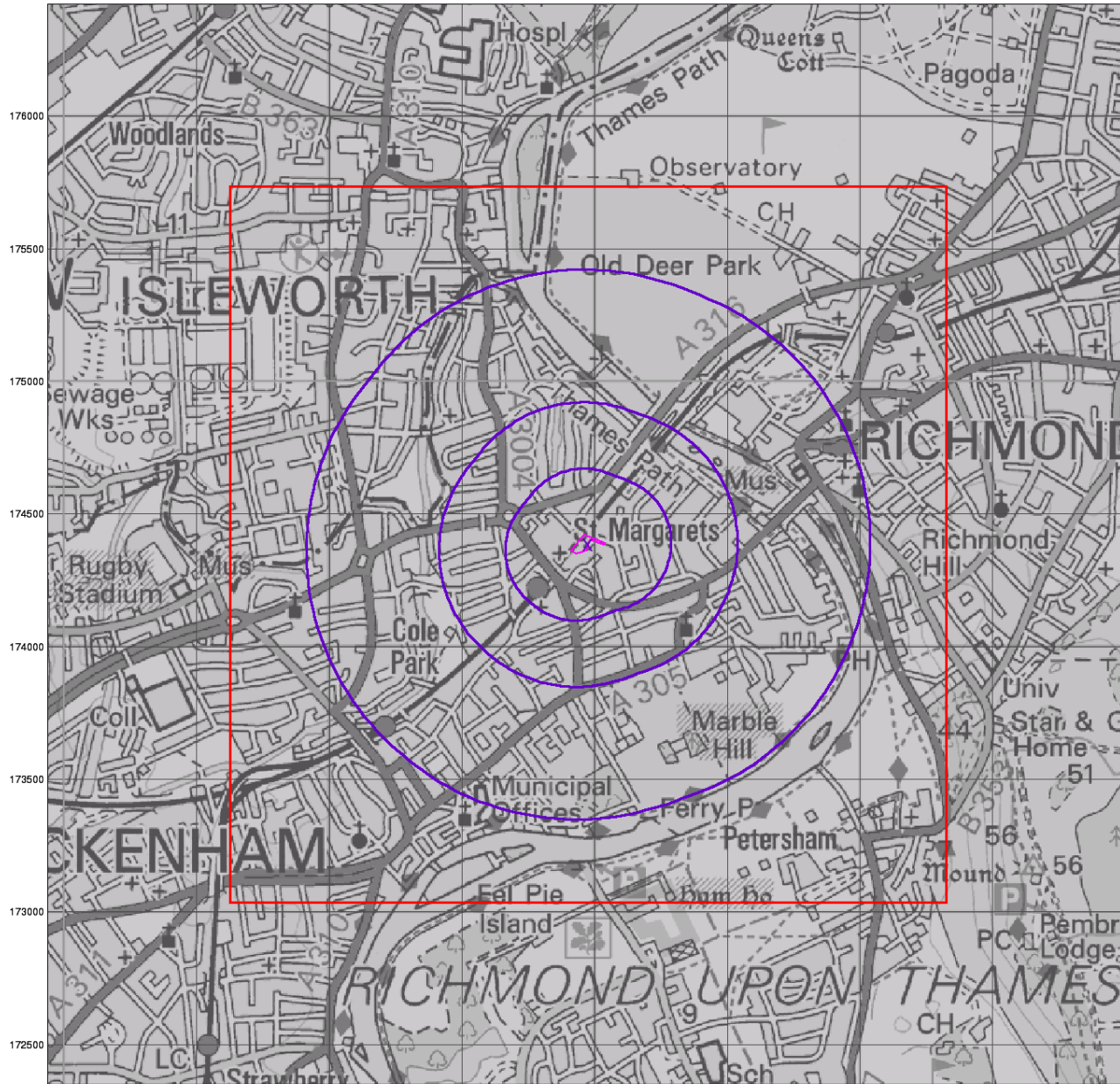
Site Details

Sharpe Refinery Services, Arlington Works, 23 Arlington Road, TWICKENHAM, TW1 2BB



Tel: 0844 844 9952
 Fax: 0844 844 9951
 Web: www.envirocheck.co.uk

515000 515500 516000 516500 517000 517500 518000 518500 519000



© Crown Copyright. All Rights Reserved. License Number 100022432



Bedrock Aquifer Designation

General

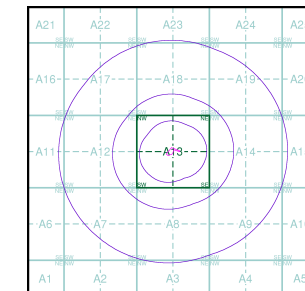
- Specified Site
- Specified Buffer(s)
- Bearing Reference Point
- Slice
- Map ID

Agency and Hydrological

Geological Classes

- Principal Aquifer
- Secondary A Aquifer
- Secondary B Aquifer
- Secondary Undifferentiated
- Unproductive Strata
- Unknown

Site Sensitivity Context Map - Slice A



Order Details

Order Number: 62647315_1_1
 Customer Ref: LP851
 National Grid Reference: 516970, 174380
 Slice: A
 Site Area (Ha): 0.33
 Search Buffer (m): 1000

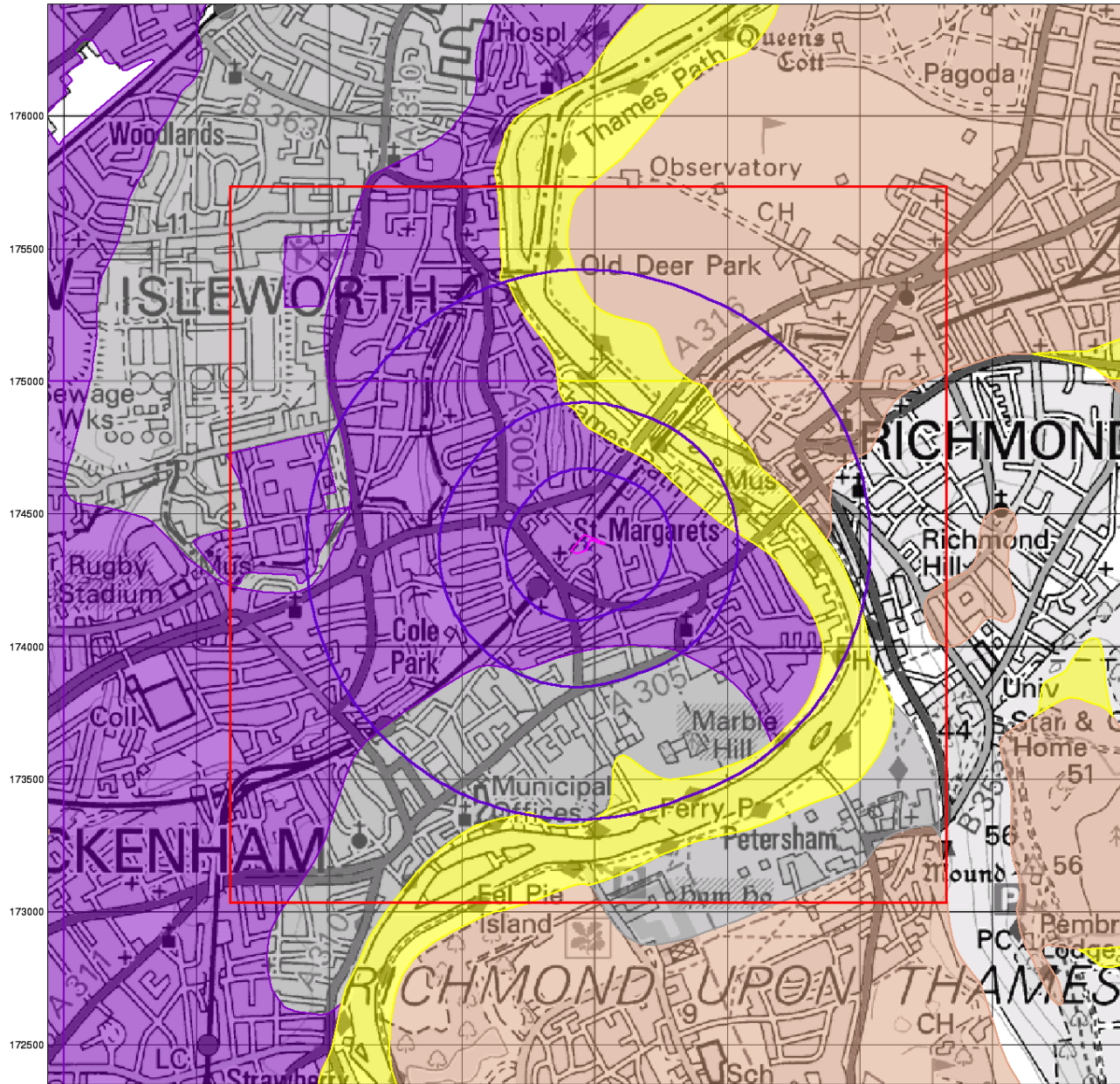
Site Details

Sharpe Refinery Services, Arlington Works, 23 Arlington Road,
 TWICKENHAM, TW1 2BB



Tel: 0844 844 9952
 Fax: 0844 844 9951
 Web: www.envirocheck.co.uk

515000 515500 516000 516500 517000 517500 518000 518500 519000



© Crown Copyright. All Rights Reserved. License Number 100022432



Superficial Aquifer Designation

General

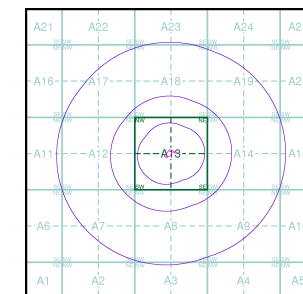
- Specified Site
- Specified Buffer(s)
- Bearing Reference Point
- Slice
- Map ID

Agency and Hydrological

Geological Classes

- Principal Aquifer
- Secondary A Aquifer
- Secondary B Aquifer
- Secondary Undifferentiated
- Unproductive Strata
- Unknown

Site Sensitivity Context Map - Slice A



Order Details

Order Number: 62647315_1_1
 Customer Ref: LP851
 National Grid Reference: 516970, 174380
 Slice: A
 Site Area (Ha): 0.33
 Search Buffer (m): 1000

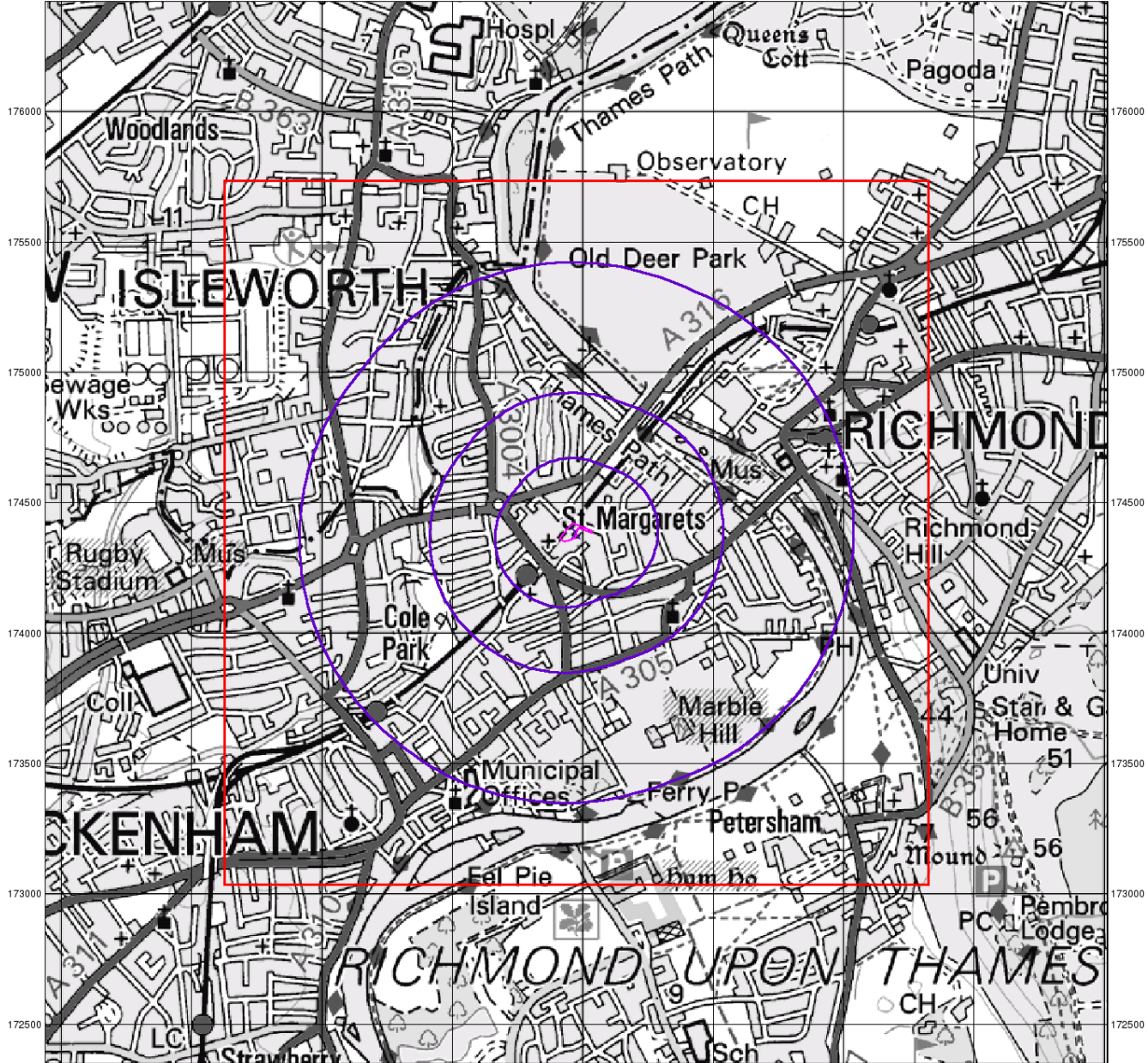
Site Details

Sharpe Refinery Services, Arlington Works, 23 Arlington Road,
 TWICKENHAM, TW1 2BB



Tel: 0844 844 9952
 Fax: 0844 844 9951
 Web: www.envirocheck.co.uk

515000 515500 516000 516500 517000 517500 518000 518500 519000



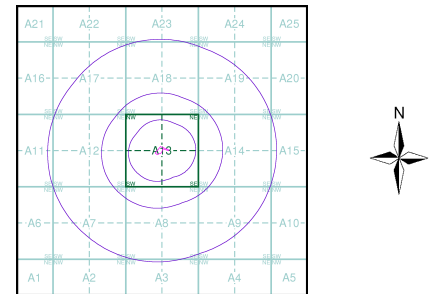
© Crown Copyright. All Rights Reserved. License Number: 100022432



Source Protection Zones

- General**
- ◆ Specified Site
 - Specified Buffer(s)
 - ✕ Bearing Reference Point
 - Slice
 - Map ID
- Agency and Hydrological**
- Source Protection Zone I
 - Source Protection Zone II
 - Source Protection Zone III
 - Zone of Special Interest
 - Source Protection Zone Borehole

Site Sensitivity Context Map - Slice A



Order Details

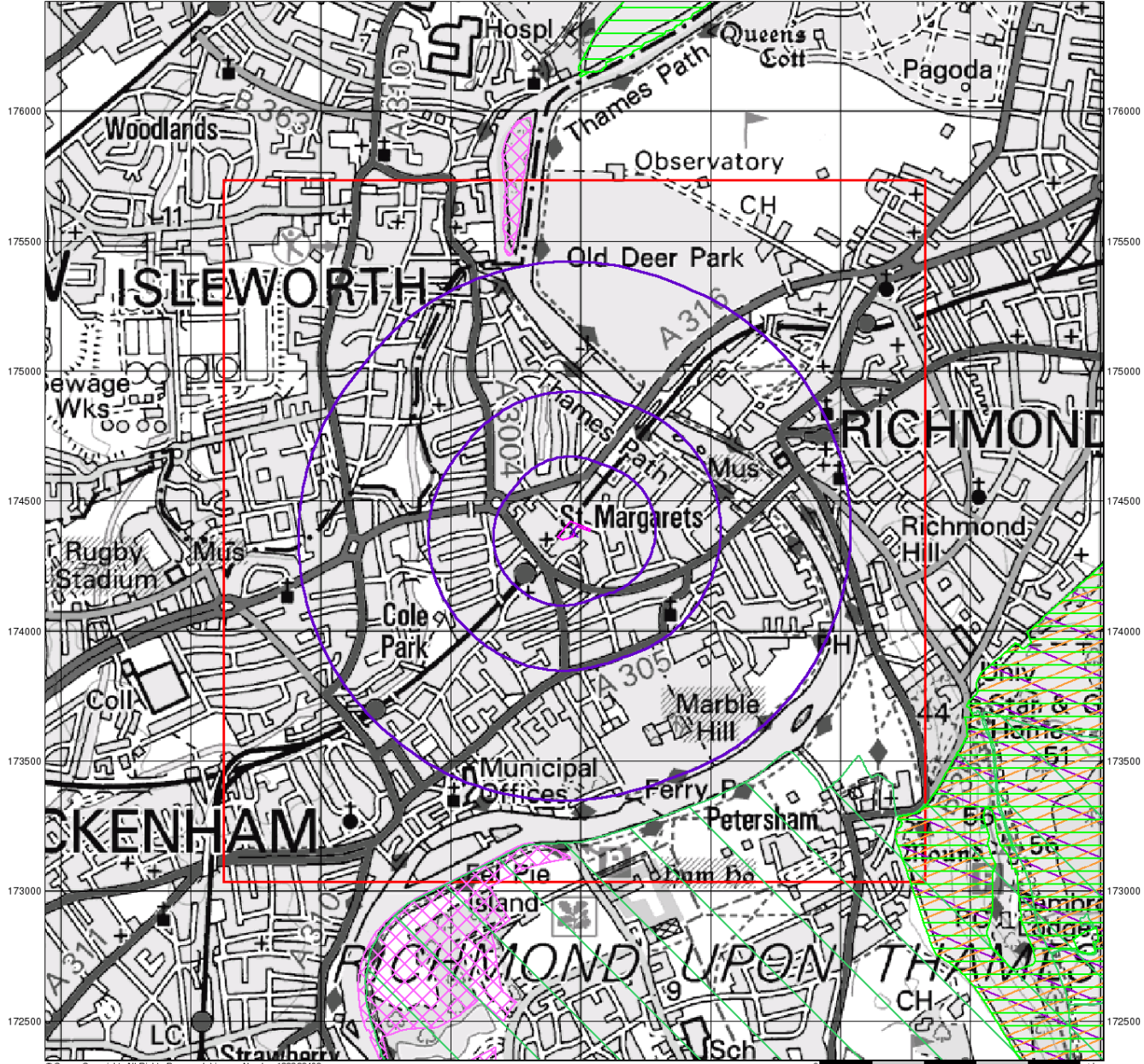
Order Number: 62647315_1_1
 Customer Ref: LP851
 National Grid Reference: 516970, 174380
 Slice: A
 Site Area (Ha): 0.33
 Search Buffer (m): 1000

Site Details

Sharpe Refinery Services, Arlington Works, 23 Arlington Road, TWICKENHAM, TW1 2BB



515000 515500 516000 516500 517000 517500 518000 518500 519000



© Crown Copyright. All Rights Reserved. License Number: 100022432

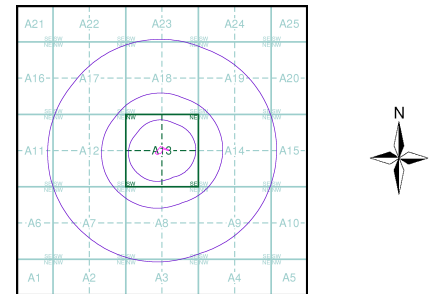


Sensitive Land Uses

- General**
- Specified Site
 - Specified Buffer(s)
 - Bearing Reference Point
 - Slice
 - Map ID

- Sensitive Land Uses**
- Area of Adopted Green Belt
 - Area of Unadopted Green Belt
 - Area of Outstanding Natural Beauty
 - Environmentally Sensitive Area
 - Forest Park
 - Local Nature Reserve
 - Marine Nature Reserve
 - National Nature Reserve
 - National Park
 - Nitrate Sensitive Area
 - Nitrate Vulnerable Zone
 - Ramsar Site
 - Site of Special Scientific Interest
 - Special Area of Conservation
 - Special Protection Area

Site Sensitivity Context Map - Slice A



Order Details

Order Number: 62647315_1_1
 Customer Ref: LP851
 National Grid Reference: 516970, 174380
 Slice: A
 Site Area (Ha): 0.33
 Search Buffer (m): 1000

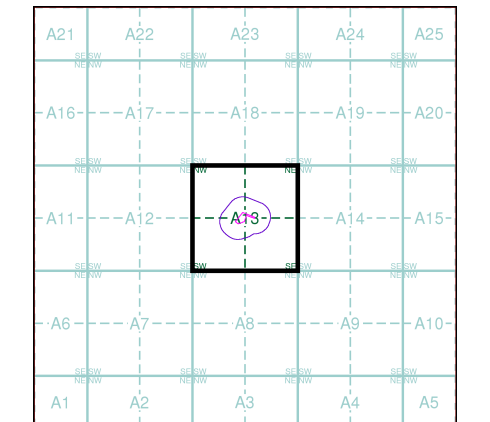
Site Details

Sharpe Refinery Services, Arlington Works, 23 Arlington Road, TWICKENHAM, TW1 2BB



- General**
- Specified Site
 - Specified Buffer(s)
 - Bearing Reference Point
 - Map ID
 - Several of Type at Location
- Agency and Hydrological**
- Contaminated Land Register Entry or Notice (Location)
 - Contaminated Land Register Entry or Notice
 - Discharge Consent
 - Enforcement or Prohibition Notice
 - Integrated Pollution Control
 - Integrated Pollution Prevention Control
 - Local Authority Integrated Pollution Prevention and Control
 - Local Authority Pollution Prevention and Control
 - Local Authority Pollution Prevention and Control Enforcement
 - Pollution Incident to Controlled Waters
 - Prosecution Relating to Authorised Processes
 - Prosecution Relating to Controlled Waters
 - Registered Radioactive Substance
 - River Network or Water Feature
 - River Quality Sampling Point
 - Substantiated Pollution Incident Register
 - Water Abstraction
 - Water Industry Act Referral
- Waste**
- BGS Recorded Landfill Site (Location)
 - BGS Recorded Landfill Site
 - EA Historic Landfill (Buffered Point)
 - EA Historic Landfill (Polygon)
 - Integrated Pollution Control Registered Waste Site
 - Licensed Waste Management Facility (Landfill Boundary)
 - Licensed Waste Management Facility (Location)
 - Local Authority Recorded Landfill Site (Location)
 - Local Authority Recorded Landfill Site
 - Registered Landfill Site
 - Registered Landfill Site (Location)
 - Registered Landfill Site (Point Buffered to 100m)
 - Registered Landfill Site (Point Buffered to 250m)
 - Registered Waste Transfer Site (Location)
 - Registered Waste Transfer Site
 - Registered Waste Treatment or Disposal Site (Location)
 - Registered Waste Treatment or Disposal Site
- Hazardous Substances**
- COMAH Site
 - Explosive Site
 - NIHHS Site
 - Planning Hazardous Substance Consent
 - Planning Hazardous Substance Enforcement
- Geological**
- BGS Recorded Mineral Site
- Industrial Land Use**
- Contemporary Trade Directory Entry
 - Fuel Station Entry

Site Sensitivity Map - Segment A13

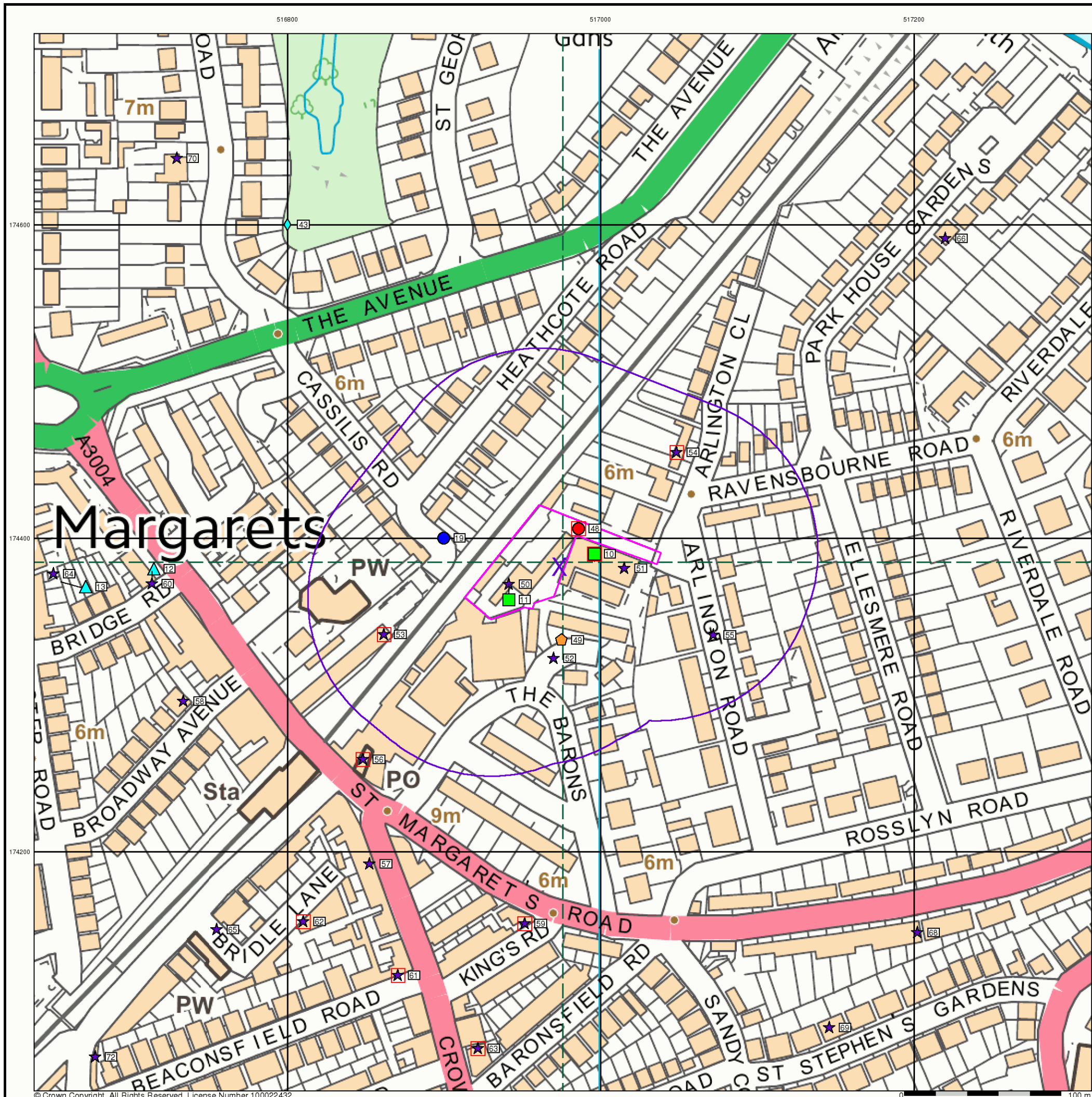


Order Details

Order Number: 62647315_1_1
 Customer Ref: LP851
 National Grid Reference: 516970, 174380
 Slice: A
 Site Area (Ha): 0.33

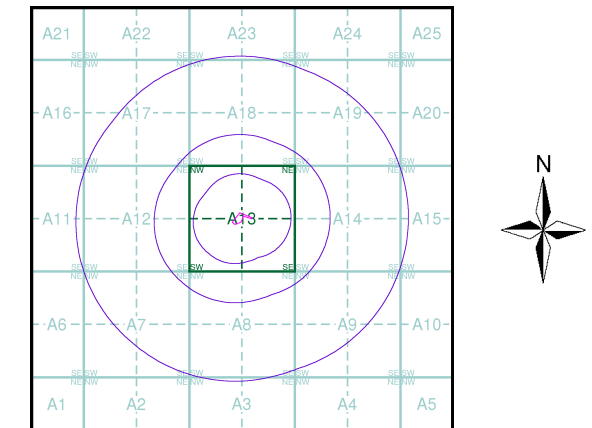
Site Details

Sharpe Refinery Services, Arlington Works, 23 Arlington Road, TWICKENHAM, TW1 2BB



- General**
- Specified Site
 - Specified Buffer(s)
 - Bearing Reference Point
 - Map ID
 - Several of Type at Location
- Agency and Hydrological**
- Contaminated Land Register Entry or Notice (Location)
 - Contaminated Land Register Entry or Notice
 - Discharge Consent
 - Enforcement or Prohibition Notice
 - Integrated Pollution Control
 - Integrated Pollution Prevention Control
 - Local Authority Integrated Pollution Prevention and Control
 - Local Authority Pollution Prevention and Control Enforcement
 - Pollution Incident to Controlled Waters
 - Prosecution Relating to Authorised Processes
 - Prosecution Relating to Controlled Waters
 - Registered Radioactive Substance
 - River Network or Water Feature
 - River Quality Sampling Point
 - Substantiated Pollution Incident Register
 - Water Abstraction
 - Water Industry Act Referral
- Waste**
- BGS Recorded Landfill Site (Location)
 - BGS Recorded Landfill Site
 - EA Historic Landfill (Buffered Point)
 - EA Historic Landfill (Polygon)
 - Integrated Pollution Control Registered Waste Site
 - Licensed Waste Management Facility (Landfill Boundary)
 - Licensed Waste Management Facility (Location)
 - Local Authority Recorded Landfill Site (Location)
 - Local Authority Recorded Landfill Site
 - Registered Landfill Site
 - Registered Landfill Site (Location)
 - Registered Landfill Site (Point Buffered to 100m)
 - Registered Landfill Site (Point Buffered to 250m)
 - Registered Waste Transfer Site (Location)
 - Registered Waste Transfer Site
 - Registered Waste Treatment or Disposal Site (Location)
 - Registered Waste Treatment or Disposal Site
- Hazardous Substances**
- COMAH Site
 - Explosive Site
 - NIHHS Site
 - Planning Hazardous Substance Consent
 - Planning Hazardous Substance Enforcement
- Geological**
- BGS Recorded Mineral Site
- Industrial Land Use**
- Contemporary Trade Directory Entry
 - Fuel Station Entry

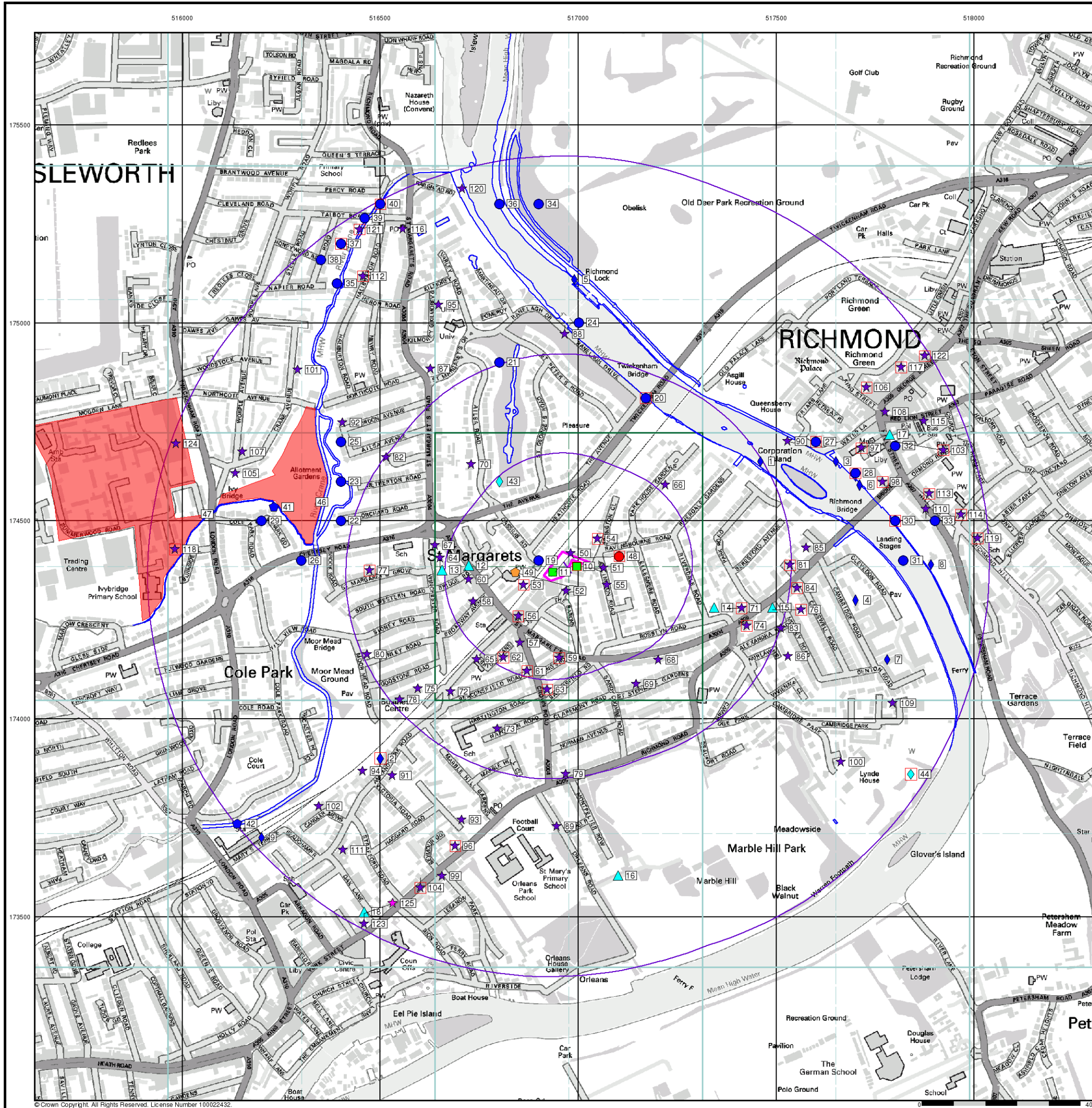
Site Sensitivity Map - Slice A

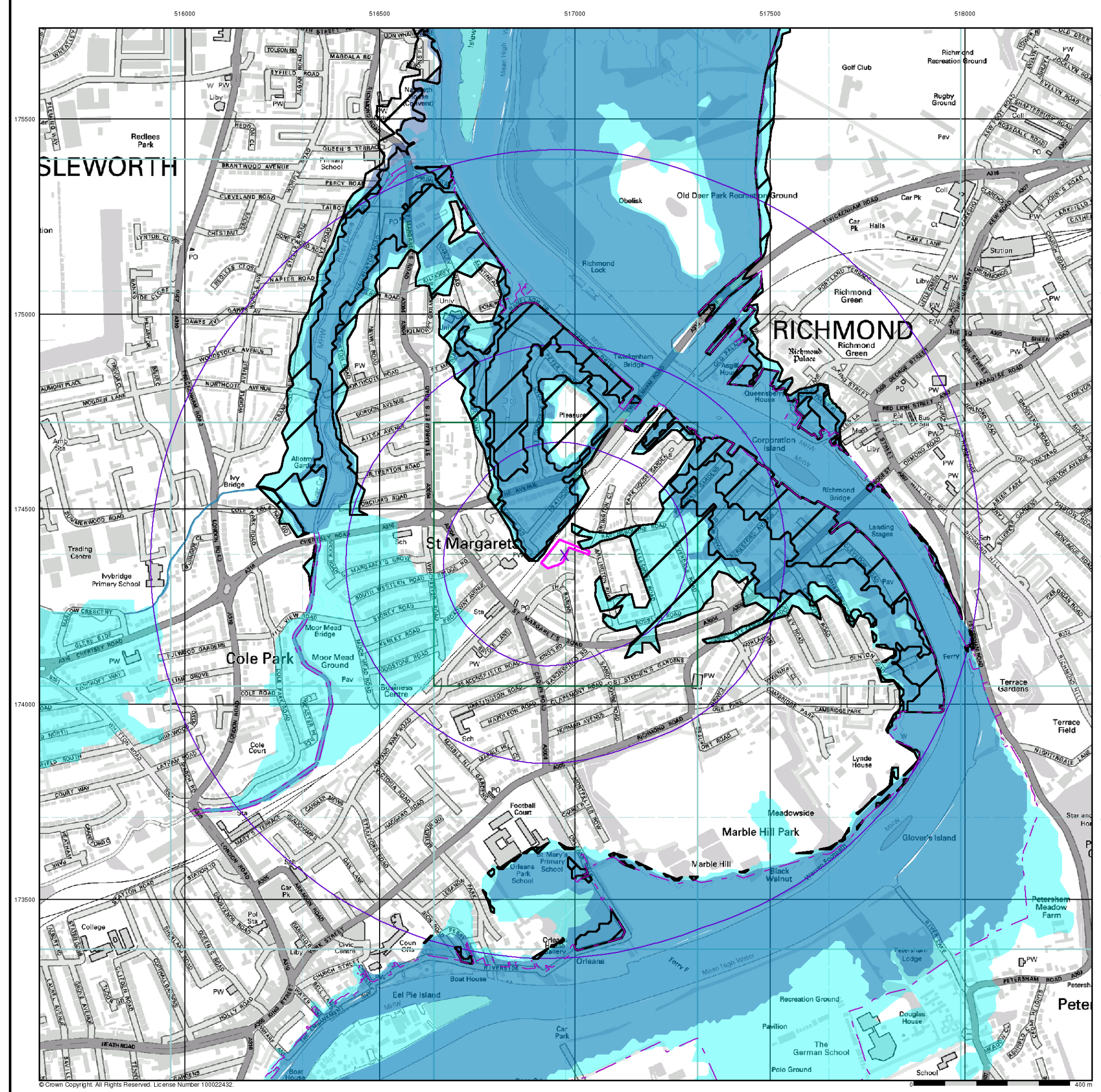


Order Details

Order Number: 62647315_1_1
 Customer Ref: LP851
 National Grid Reference: 516970, 174380
 Slice: A
 Site Area (Ha): 0.33
 Search Buffer (m): 1000

Site Details
 Sharpe Refinery Services, Arlington Works, 23 Arlington Road, TWICKENHAM, TW1 2BB










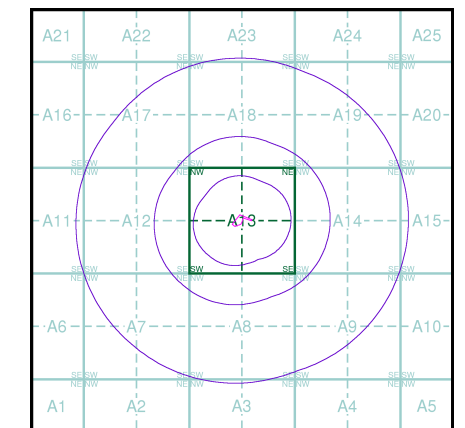
General

-  Specified Site
-  Specified Buffer(s)
-  Bearing Reference Point

Agency and Hydrological (Flood)

-  Extreme Flooding from Rivers or Sea without Defences (Zone 2)
-  Flooding from Rivers or Sea without Defences (Zone 3)
-  Area Benefiting from Flood Defence
-  Flood Water Storage Areas
-  Flood Defence

Flood Map - Slice A

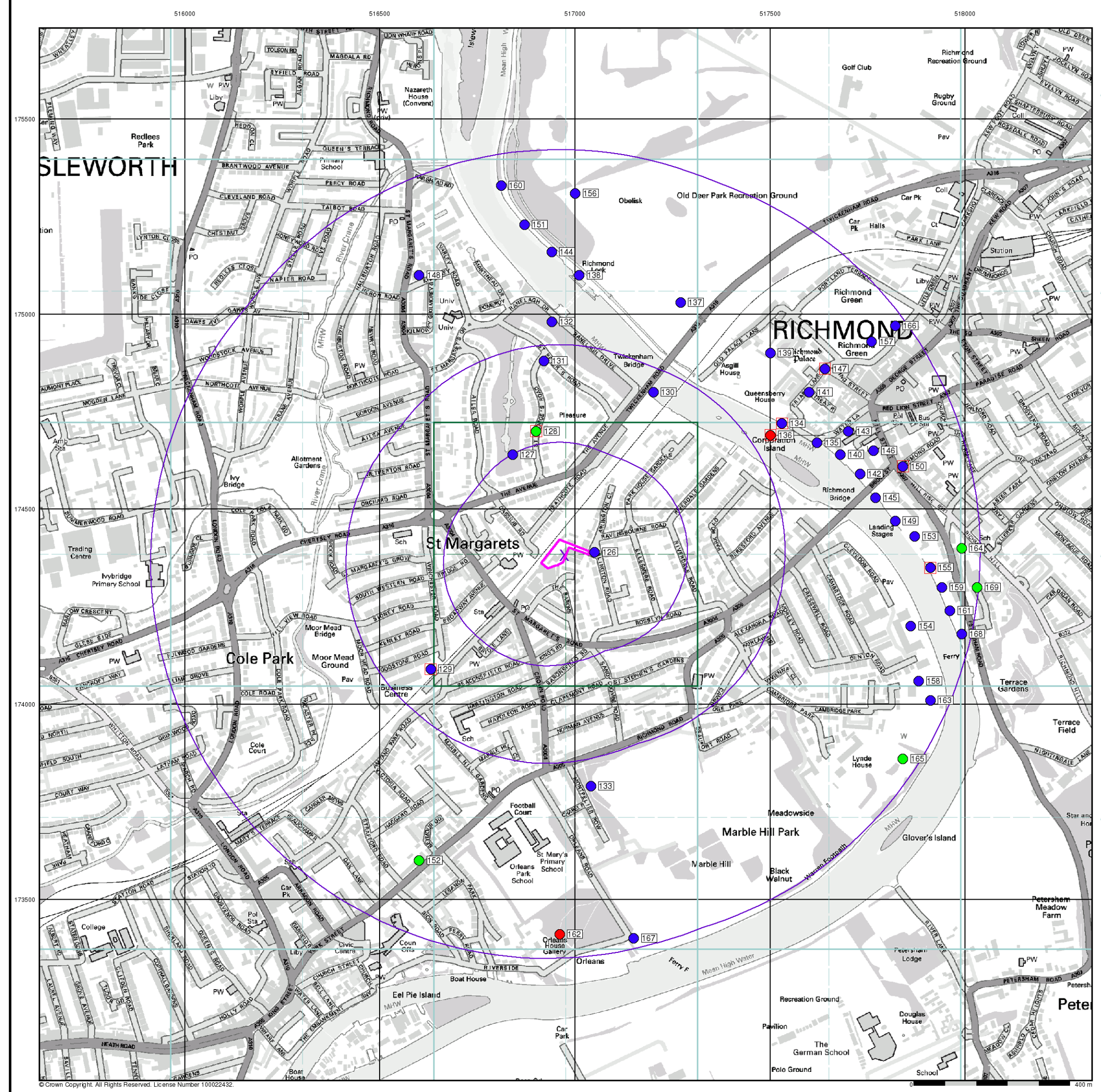


Order Details

Order Number: 62647315_1_1
 Customer Ref: LP851
 National Grid Reference: 516970, 174380
 Slice: A
 Site Area (Ha): 0.33
 Search Buffer (m): 1000

Site Details

Sharpe Refinery Services, Arlington Works, 23 Arlington Road, TWICKENHAM, TW1 2BB



General

- Specified Site
- Specified Buffer(s)
- Bearing Reference Point
- Map ID
- Several of Type at Location

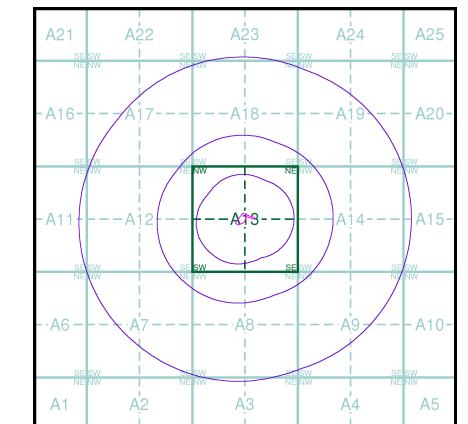
Agency and Hydrological (Boreholes)

- BGS Borehole Depth 0 - 10m
- BGS Borehole Depth 10 - 30m
- BGS Borehole Depth 30m +
- Confidential
- Other

For Borehole information please refer to the Borehole .csv file which accompanied this slice.

A copy of the BGS Borehole Ordering Form is available to download from the Support section of www.envirocheck.co.uk.

Borehole Map - Slice A



Order Details

Order Number: 62647315_1_1
 Customer Ref: LP851
 National Grid Reference: 516970, 174380
 Slice: A
 Site Area (Ha): 0.33
 Search Buffer (m): 1000

Site Details

Sharpe Refinery Services, Arlington Works, 23 Arlington Road, TWICKENHAM, TW1 2BB