



# CBA Trees

Russell House  
Unit 20 Chalcraft Business Park  
Burnetts Lane, West End  
Southampton, SO30 2PA  
Tel: 02380 986229 Email: info@cbatrees.co.uk  
Website: www.cbatrees.co.uk


## CBA10677 Marble Hill House and Park Tree Survey Plan

**SCALE :**  
1 : 500 @ A0  
Sheet 1 of 4

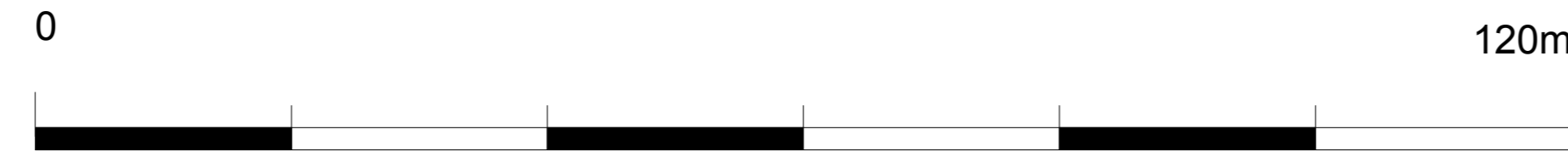
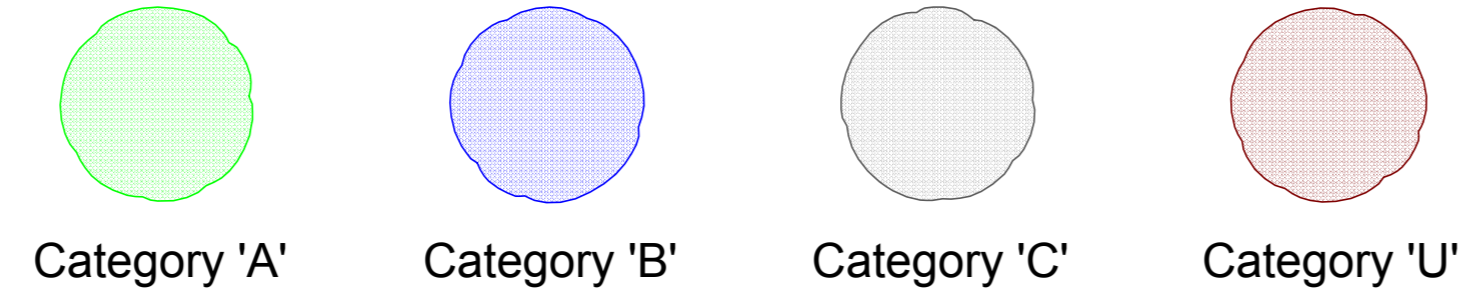
**DATE :**  
06/07/2017

**MAP FILENAME :** CBA10677.01B TSP  
**BASE PLAN:** MHH16T01-17

Pear Technology Services Ltd; Email info@peartechology.co.uk  
Maps based on Ordnance Survey MasterMap or 1:25000 Mid-scale data with the permission of the Controller of HMSO. © Crown Copyright



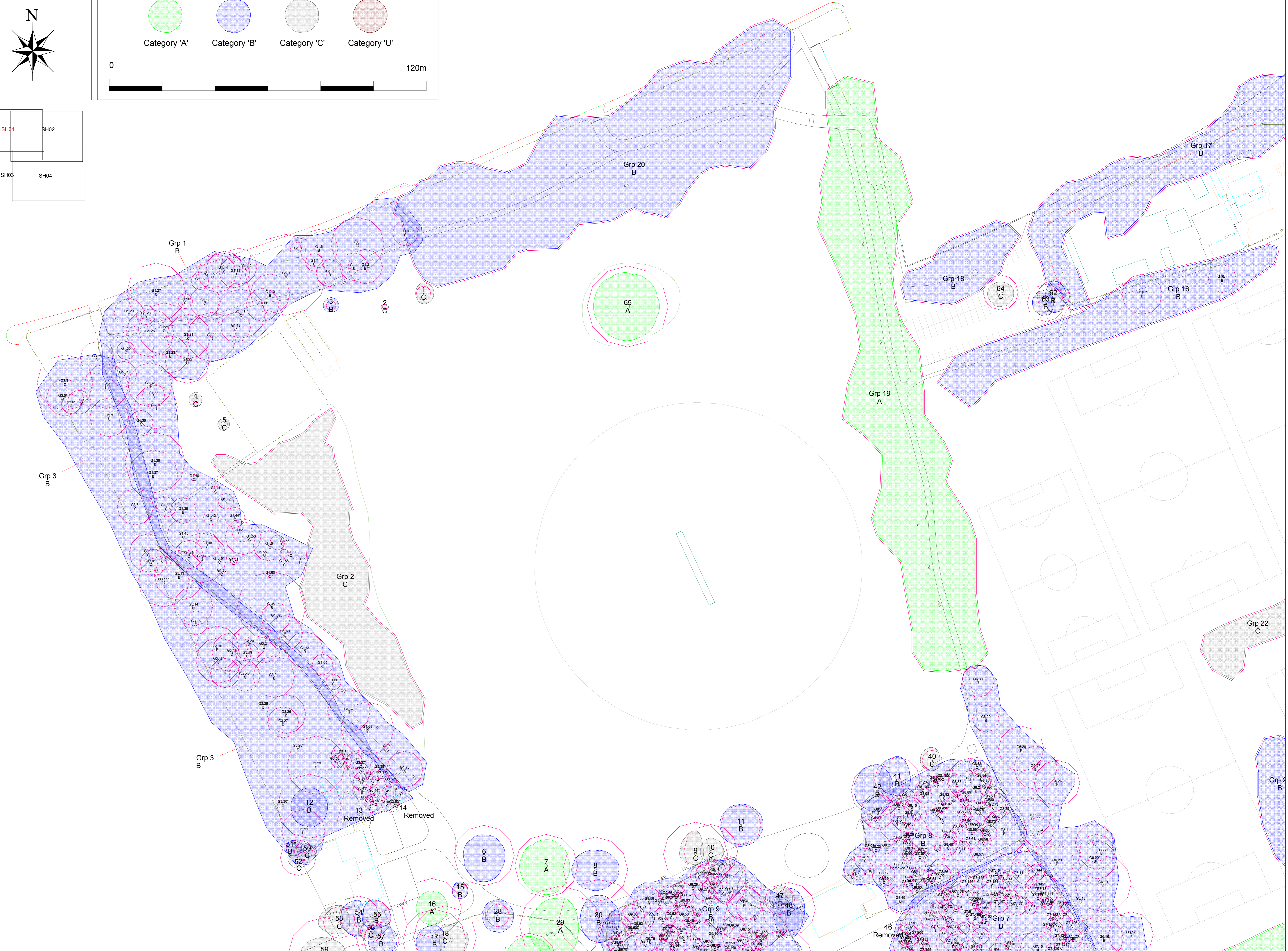
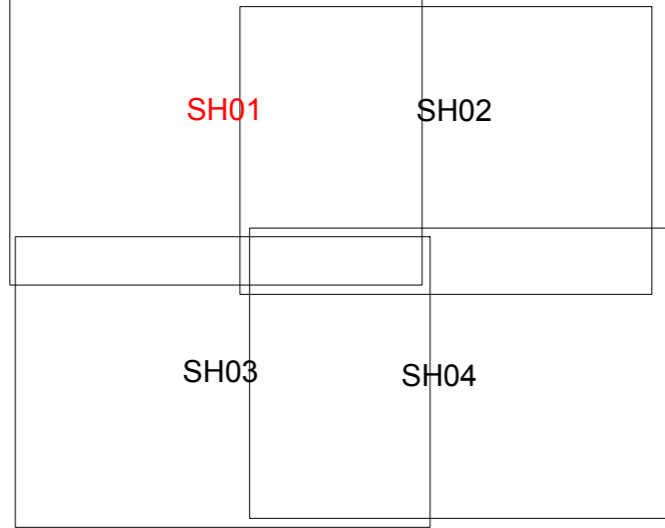
NOTES:  
1. Shading Arcs not shown on this plan  
2. Root Protection Areas are shown as a theoretical circle and at this stage do not take into account site features and constraints.  
3. Trees marked with \* and group outlines are indicatively plotted.



**TREE PRESERVATION ORDER / CONSERVATION AREA STATUS:**  
Richmond Council has confirmed that the site lies within the CA8 Twickenham Riverside Conservation Area but there are no Tree Preservation Orders protecting trees on the site.

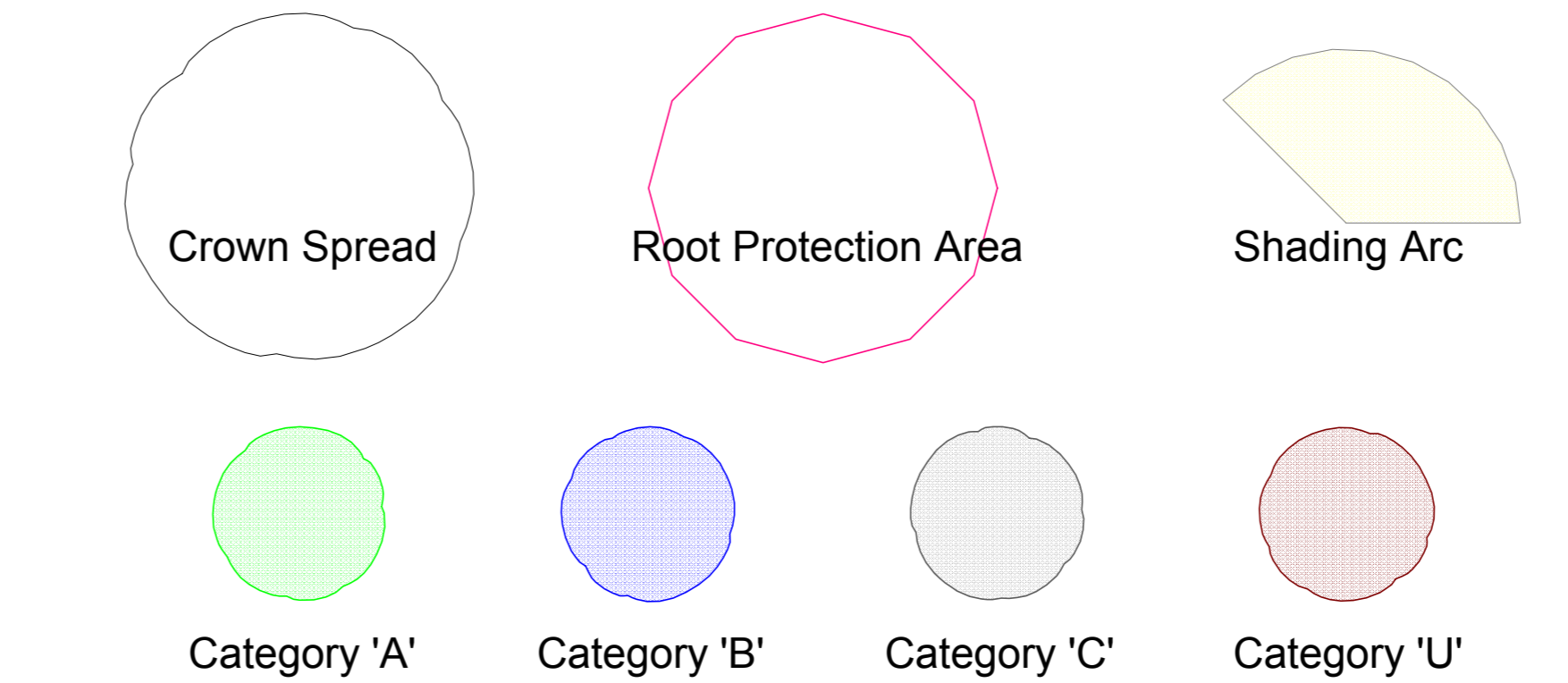
NOTES:  
See separate plans for detail of Woodland Quarters :  
CBA10677.01\_TSP NE Quadrant,  
CBA10677.01\_TSP SE Quadrant,  
CBA10677.01\_TSP NW Quadrant,  
CBA10677.01\_TSP SW Quadrant

The following trees have been classified as 'U' grade and should therefore be removed for reasons of sound arboricultural management:  
T21  
G1.55, G1.59  
G3.19, G3.21, G3.25, G3.28\*, G3.30\*  
G4.17  
G5.7  
G7.8, G7.9, G7.36, G7.38, G7.138, G7.143, G7.149  
G8.31, G8.53, G8.66  
G9.7, G9.10, G9.14, G9.17  
G10.29, G10.40, G10.43, G10.50, G10.88  
G12.1



**TREE PRESERVATION ORDER / CONSERVATION AREA STATUS:**  
 Richmond Council has confirmed that the site lies within the CA8 Twickenham Riverside Conservation Area but there are no Tree Preservation Orders protecting trees on the site.

**NOTES:**  
 1. Shading Arcs not shown on this plan  
 2. Root Protection Areas are shown as a theoretical circle and at this stage do not take into account site features and constraints.  
 3. Trees marked with \* and group outlines are indicatively plotted.



0 120m




**CBA Trees**  
 Russell House  
 Unit 20 Chalcraft Business Park  
 Burnetts Lane, West End  
 Southampton, SO30 2PA  
 Tel: 02380 986229 Email: info@cbatrees.co.uk  
 Website: www.cbatrees.co.uk

**CBA10677  
 Marble Hill House and Park  
 Tree Survey Plan**

**SCALE :**  
 1 : 500 @ A0  
 Sheet 2 of 4

**DATE :**  
 06/07/2017

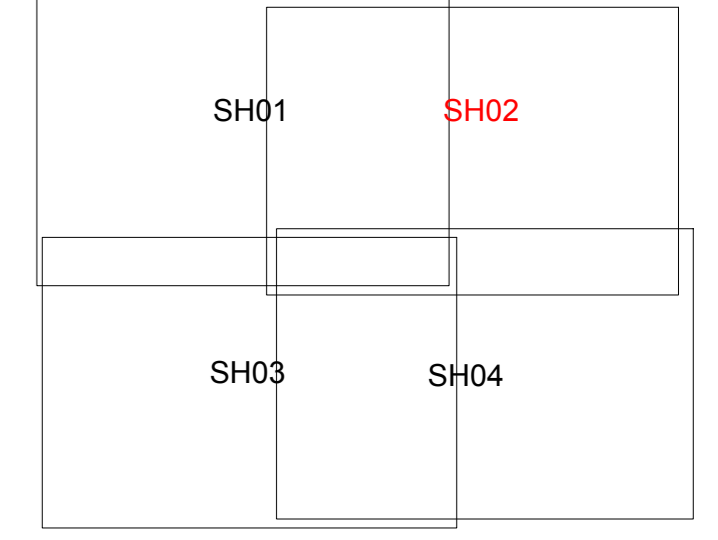


**MAP FILENAME :**  
 CBA10677.01B TSP

**BASE PLAN:**  
 MHH16T01-17

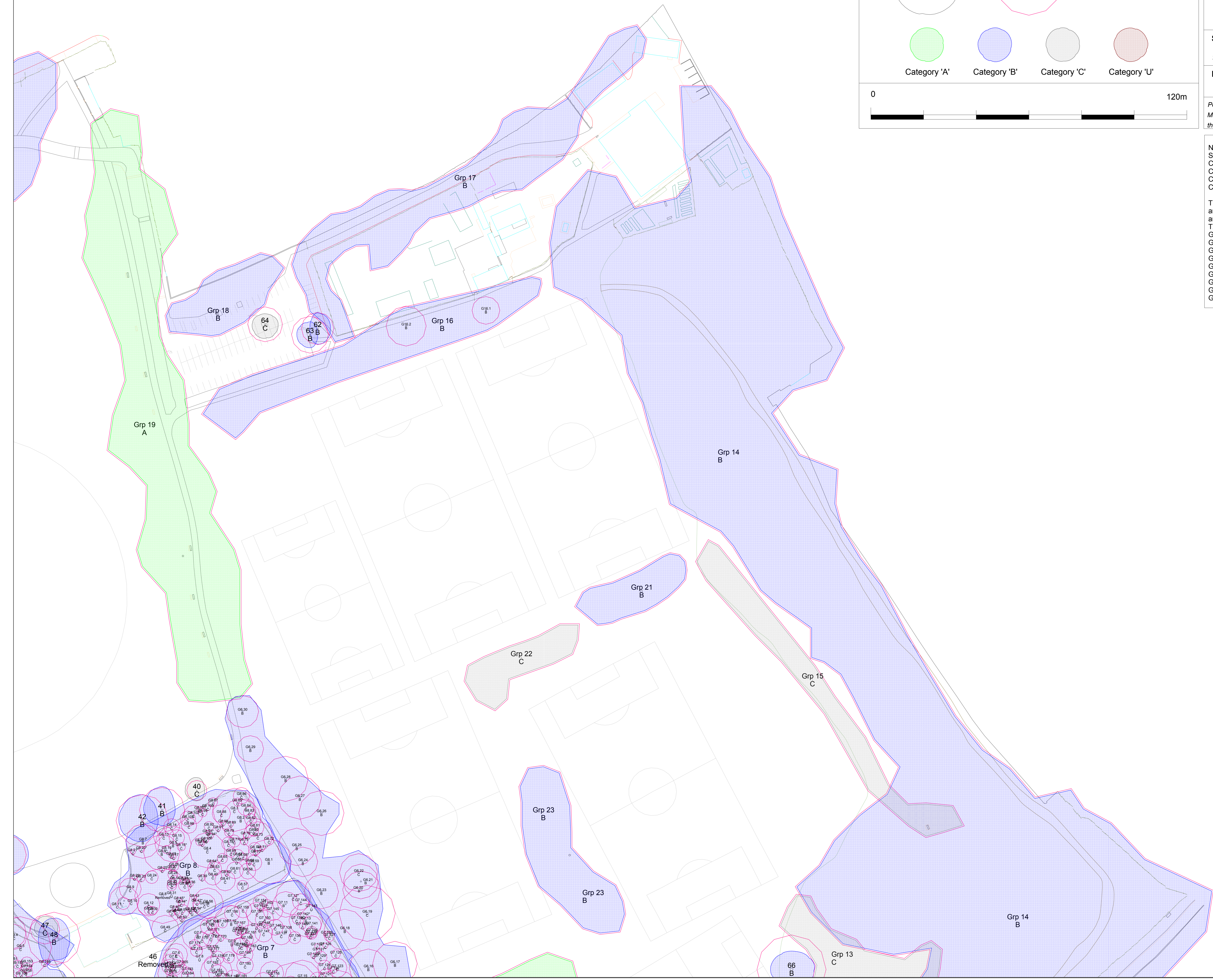
*Pear Technology Services Ltd; Email info@peartechology.co.uk  
 Maps based on Ordnance Survey MasterMap or 1:25000 Mid-scale data with the permission of the Controller of HMSO. © Crown Copyright*

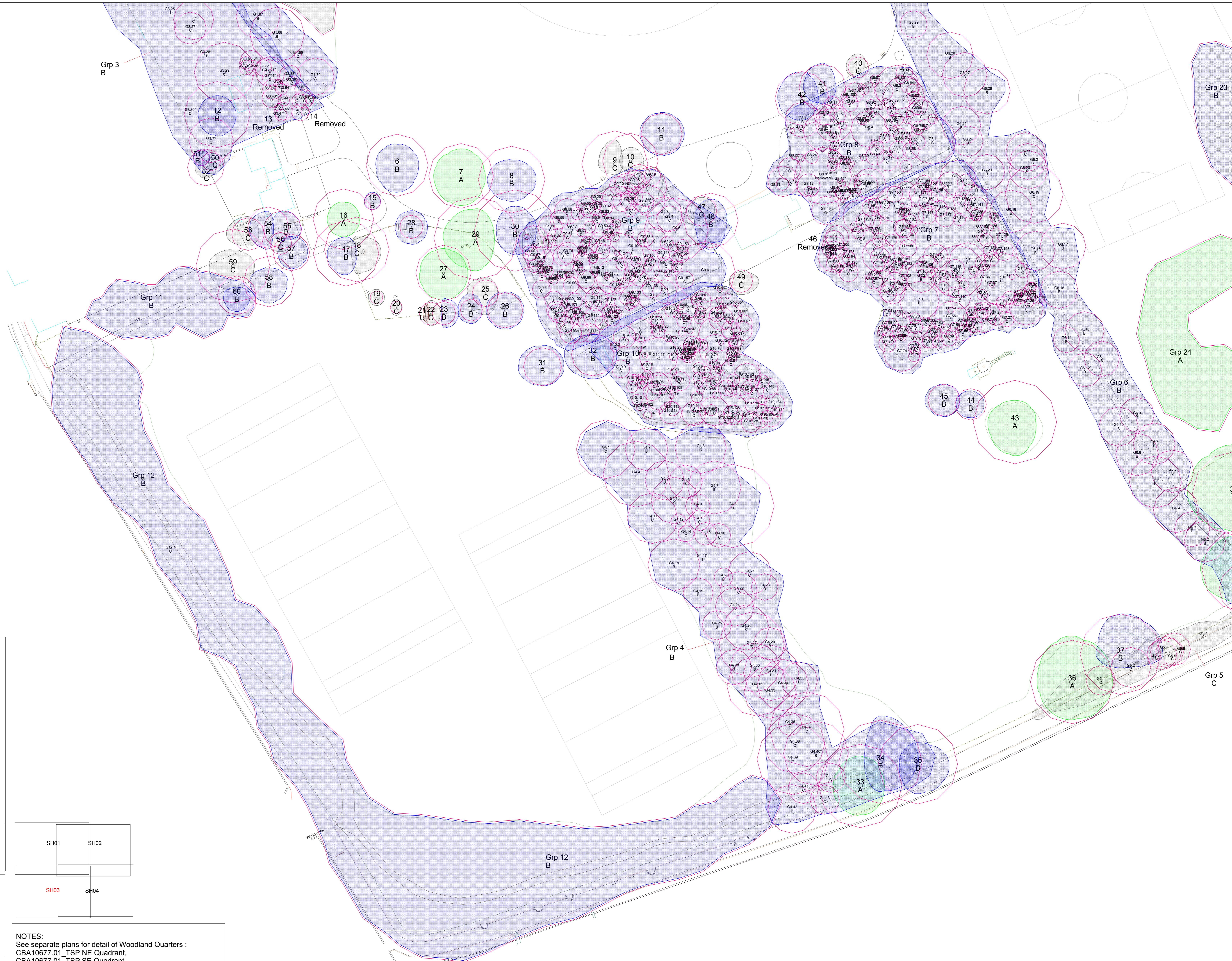
**NOTES:**  
 See separate plans for detail of Woodland Quarters :  
 CBA10677.01\_TSP NE Quadrant,  
 CBA10677.01\_TSP SE Quadrant,  
 CBA10677.01\_TSP NW Quadrant,  
 CBA10677.01\_TSP SW Quadrant



The following trees have been classified as 'U' grade and should therefore be removed for reasons of sound arboricultural management:

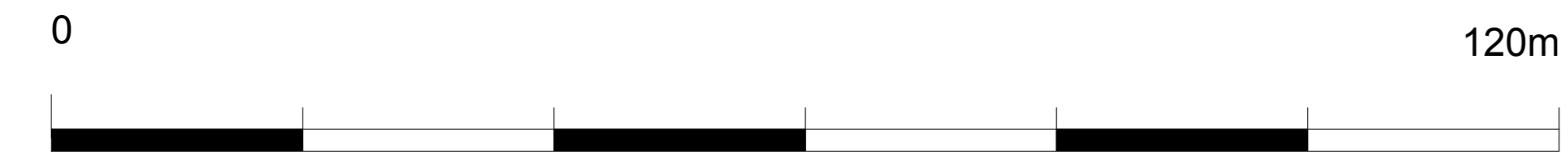
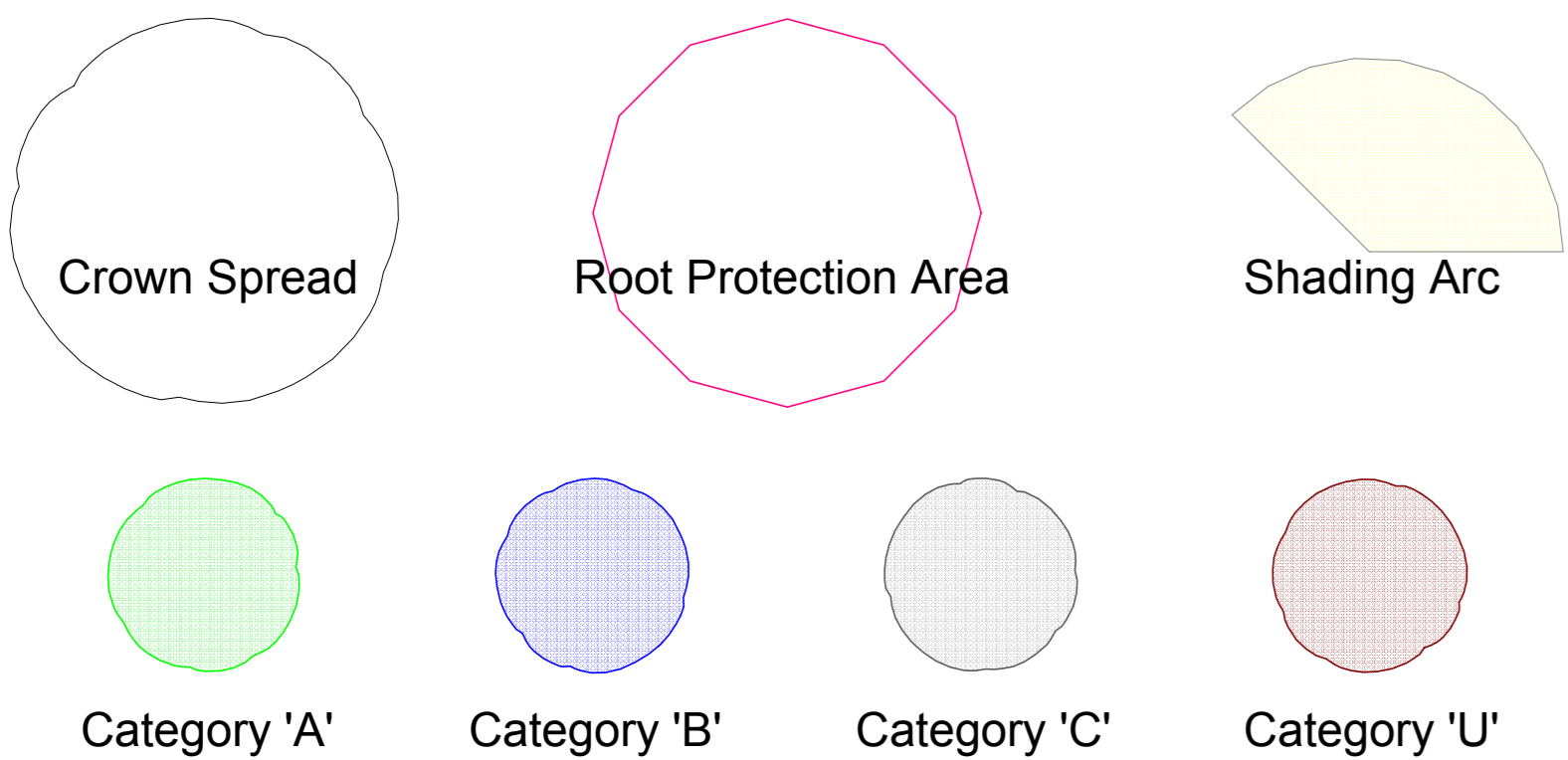
T21  
 G1.55, G1.59  
 G3.19, G3.21, G3.25, G3.28\*, G3.30\*  
 G4.17  
 G5.7  
 G7.8, G7.9, G7.36, G7.38, G7.138, G7.143, G7.149  
 G8.31, G8.53, G8.66  
 G9.7, G9.10, G9.14, G9.17  
 G10.29, G10.40, G10.43, G10.50, G10.88  
 G12.1





**TREE PRESERVATION ORDER / CONSERVATION AREA STATUS:**  
 Richmond Council has confirmed that the site lies within the CA8 Twickenham Riverside Conservation Area but there are no Tree Preservation Orders protecting trees on the site.

**NOTES:**  
 1. Shading Arcs not shown on this plan  
 2. Root Protection Areas are shown as a theoretical circle and at this stage do not take into account site features and constraints.  
 3. Trees marked with \* and group outlines are indicatively plotted.



SH01	SH02
SH03	SH04

**CBA Trees**  
 Russell House  
 Unit 20 Chalcraft Business Park  
 Burnetts Lane, West End  
 Southampton, SO30 2PA  
 Tel: 02380 986229 Email: info@cbatrees.co.uk  
 Website: www.cbatrees.co.uk


**CBA10677  
 Marble Hill House and Park  
 Tree Survey Plan**

**SCALE :**  
 1 : 500 @ A0  
 Sheet 3 of 4

**DATE :**  
 06/07/2017

**MAP FILENAME :**  
 CBA10677.01B TSP

**BASE PLAN:**  
 MHH16T01-17



Pear Technology Services Ltd; Email info@peartechology.co.uk  
 Maps based on Ordnance Survey MasterMap or 1:25000 Mid-scale data with the permission of the Controller of HMSO. © Crown Copyright

**NOTES:**  
 See separate plans for detail of Woodland Quarters :  
 CBA10677.01\_TSP NE Quadrant,  
 CBA10677.01\_TSP SE Quadrant,  
 CBA10677.01\_TSP NW Quadrant,  
 CBA10677.01\_TSP SW Quadrant

The following trees have been classified as 'U' grade and should therefore be removed for reasons of sound arboricultural management:  
 T21  
 G1.55, G1.59  
 G3.19, G3.21, G3.25, G3.28\*, G3.30\*  
 G4.17  
 G5.7  
 G7.8, G7.9, G7.36, G7.38, G7.138, G7.143, G7.149  
 G8.31, G8.53, G8.66  
 G9.7, G9.10, G9.14, G9.17  
 G10.29, G10.40, G10.43, G10.50, G10.88  
 G12.1