







-  ENTRANCE CLOSED TO PUBLIC
-  ENTRANCE OPEN TO PUBLIC
-  2m SOLID HOARDING
-  HERAS FENCING
-  CONSTRUCTION PARKING AREA
-  SITE STORAGE AREA / COMPOUND

CONSTRUCTION SITE ENTRANCE

BANKSMANS HUT

HOLDING AREA AND WHEEL WASH

TRAFFIC PASSING AREA

STABLE BLOCK & CAFE
SECURE ZONE DURING
CONSTRUCTION WORKS

MARBLE HILL HOUSE &
LANDSCAPE SECURE
ZONE DURING
CONSTRUCTION WORKS

TEMPORARY WC FACILITIES IN
SPORTS BLOCK

PUBLIC INFORMATION
BOARD



Rev	Date	Initials	Description
C	30.08.18	VB	Update
B	16.08.18	VB	Update
A	08.08.18	VB	Update
-	24.03.17	VB	Issued

J & L GIBBONS
LANDSCAPE ARCHITECTURE
URBAN DESIGN

19 SWAN YARD,
LONDON N1 1SD
T: 020 7226 1345

The information in this drawing is copyright of J & L Gibbons LLP
Scaling from this drawing for planning purposes only.
All dimensions are to be verified on site prior to construction.
J & L Gibbons LLP to be informed of any variation between site conditions and dimensions.

Project:
MARBLE HILL REVIVED

Date:
02_03_17

Drawn:
VB

Scale
1:1250 @ A1

Checked:
ND

Status:
Planning

Approved:
ND

Drawing title:
SITWIDE CONSTRUCTION
MANAGEMENT PLAN

Drawing number: Rev:

581_PL_L_23 C