



Historical Aerial Photography

Published 1946 - 1949

Source map scale - 1:1,250

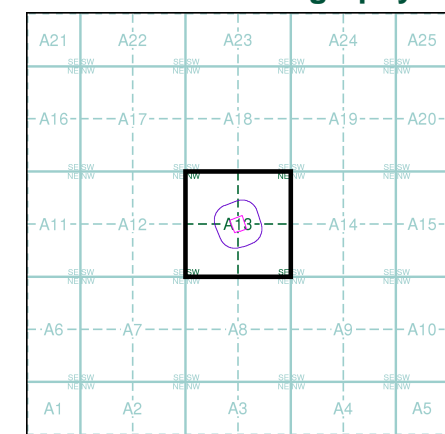
The Historical Aerial Photos were produced by the Ordnance Survey at a scale of 1:1,250 and 1:10,560 from Air Force photography. They were produced between 1944 and 1951 as an interim measure, pending preparation of conventional mapping, due to post war resource shortages. New security measures in the 1950's meant that every photograph was re-checked for potentially unsafe information with security sites replaced by fake fields or clouds. The original editions were withdrawn and only later made available after a period of fifty years although due to the accuracy of the editing, without viewing both revisions it is not easy to spot the edits. Where available Landmark have included both revisions.

© THE BRITISH LIBRARY BOARD. ALL RIGHTS RESERVED. Licence No:8048

Map Name(s) and Date(s)

TO1977SW 1947 1:1,250	TO1977SE 1947 1:1,250	TC2077SW 1948 1:1,250
TO1978NW 1949 1:1,250	TO1978NE 1948 1:1,250	TC2078NW 1948 1:1,250

Historical Aerial Photography - Segment A13

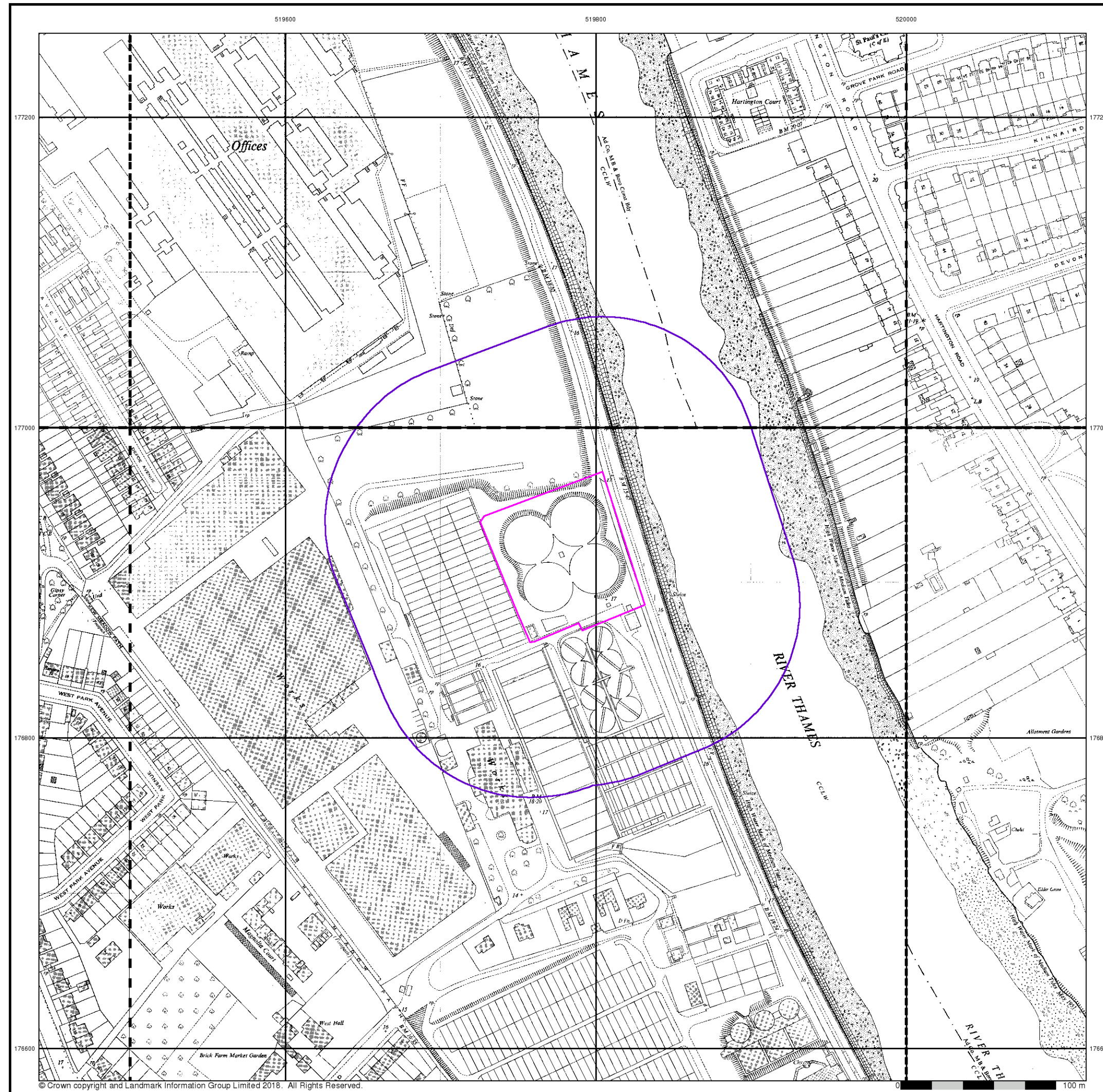


Order Details

Order Number: 157075076_1_1
Customer Ref: STQ4343
National Grid Reference: 519780, 176920
Slice: A
Site Area (Ha): 0.73
Search Buffer (m): 100

Site Details

Mellis Avenue



© Crown copyright and Landmark Information Group Limited 2018. All Rights Reserved.

Ordnance Survey Plan

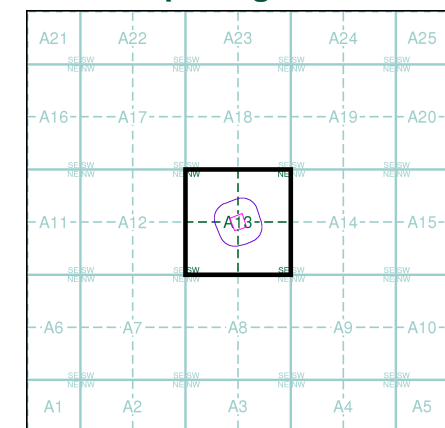
Published 1951 - 1960
Source map scale - 1:1,250

The historical maps shown were reproduced from maps predominantly held at the scale adopted for England, Wales and Scotland in the 1840's. In 1854 the 1:2,500 scale was adopted for mapping urban areas and by 1896 it covered the whole of what were considered to be the cultivated parts of Great Britain. The published date given below is often some years later than the surveyed date. Before 1938, all OS maps were based on the Cassini Projection, with independent surveys of a single county or group of counties, giving rise to significant inaccuracies in outlying areas.

Map Name(s) and Date(s)

TQ1977SW 1960 1:1,250	TQ1977SE 1960 1:1,250	TQ2077SW 1951 1:1,250
TQ1976NW 1960 1:1,250	TQ1976NE 1960 1:1,250	TQ2076NW 1952 1:1,250

Historical Map - Segment A13



Order Details
Order Number: 157075076_1_1
Customer Ref: STQ4343
National Grid Reference: 519780, 176920
Slice: A
Site Area (Ha): 0.73
Search Buffer (m): 100

Site Details
Mellis Avenue

Ordnance Survey Plan

Published 1952 - 1961

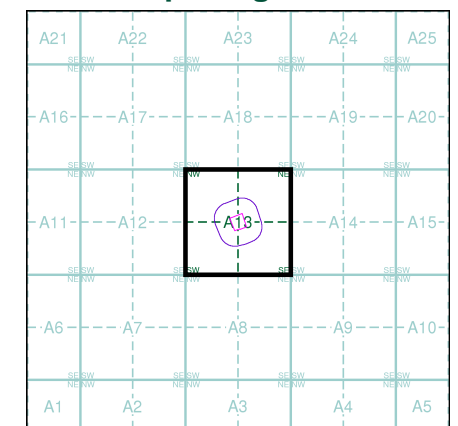
Source map scale - 1:2,500

The historical maps shown were reproduced from maps predominantly held at the scale adopted for England, Wales and Scotland in the 1840's. In 1854 the 1:2,500 scale was adopted for mapping urban areas and by 1896 it covered the whole of what were considered to be the cultivated parts of Great Britain. The published date given below is often some years later than the surveyed date. Before 1938, all OS maps were based on the Cassini Projection, with independent surveys of a single county or group of counties, giving rise to significant inaccuracies in outlying areas.

Map Name(s) and Date(s)

TQ1977 1961 1:2,500	TQ2077 1952 1:2,500
TQ1976 1961 1:2,500	TQ2076 1953 1:2,500

Historical Map - Segment A13

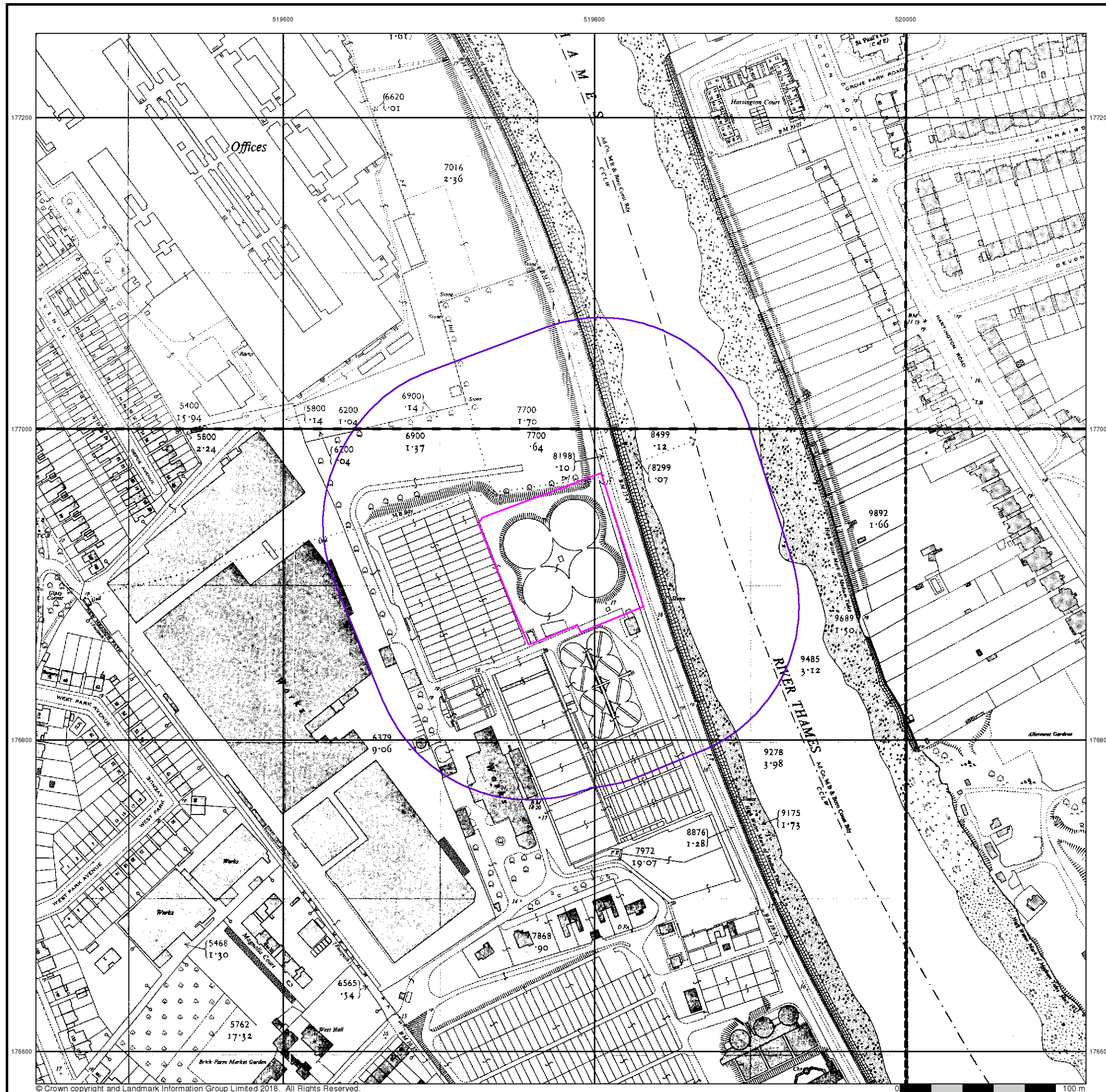


Order Details

Order Number: 157075076_1_1
 Customer Ref: STQ4343
 National Grid Reference: 519780, 176920
 Slice: A
 Site Area (Ha): 0.73
 Search Buffer (m): 100

Site Details

Mellis Avenue



Additional SIMs

Published 1953 - 1961

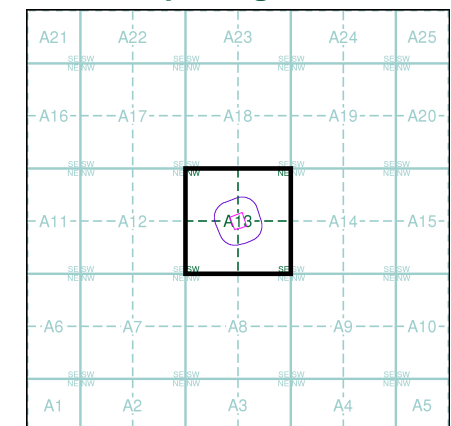
Source map scale - 1:2,500

The SIM cards (Ordnance Survey's 'Survey of Information on Microfilm') are further, minor editions of mapping which were produced and published in between the main editions as an area was updated. They date from 1947 to 1994, and contain detailed information on buildings, roads and land-use. These maps were produced at both 1:2,500 and 1:1,250 scales.

Map Name(s) and Date(s)

TQ1977 1961 1:2,500		
	TQ1976 1961 1:2,500	TQ2076 1953 1:2,500

Historical Map - Segment A13

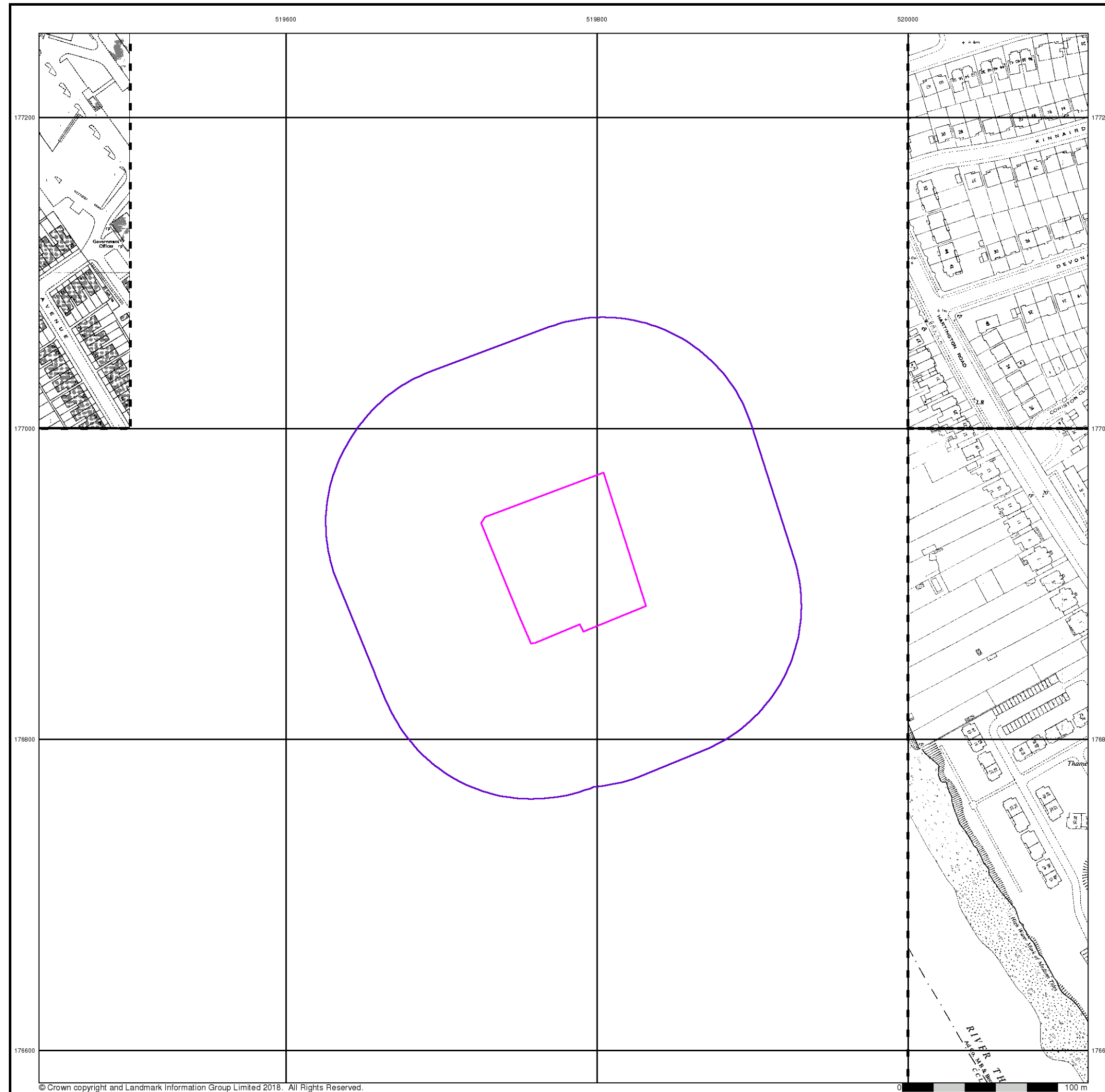


Order Details

Order Number: 157075076_1_1
Customer Ref: STQ4343
National Grid Reference: 519780, 176920
Slice: A
Site Area (Ha): 0.73
Search Buffer (m): 100

Site Details

Mellis Avenue



© Crown copyright and Landmark Information Group Limited 2018. All Rights Reserved.

Ordnance Survey Plan

Published 1960 - 1983

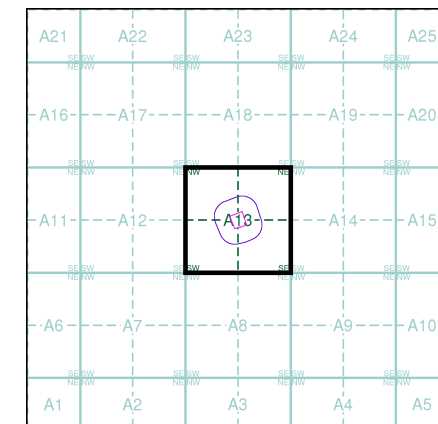
Source map scale - 1:1,250

The historical maps shown were reproduced from maps predominantly held at the scale adopted for England, Wales and Scotland in the 1840's. In 1854 the 1:2,500 scale was adopted for mapping urban areas and by 1896 it covered the whole of what were considered to be the cultivated parts of Great Britain. The published date given below is often some years later than the surveyed date. Before 1938, all OS maps were based on the Cassini Projection, with independent surveys of a single county or group of counties, giving rise to significant inaccuracies in outlying areas.

Map Name(s) and Date(s)

TQ1977SW 1980 1:1,250	TQ2077SW 1983 1:1,250
	TQ2076NW 1960 1:1,250

Historical Map - Segment A13

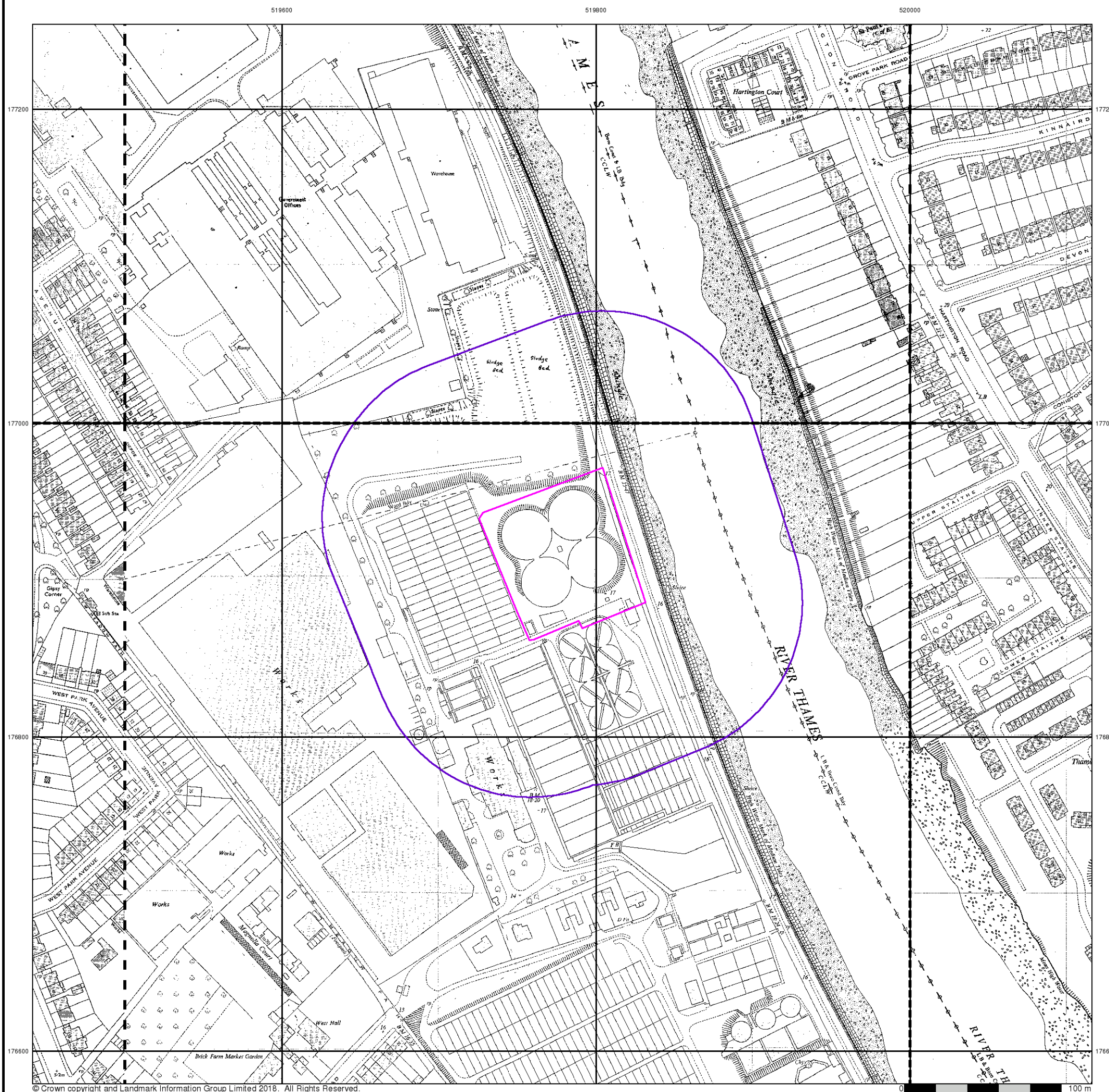


Order Details

Order Number: 157075076_1_1
Customer Ref: STQ4343
National Grid Reference: 519780, 176920
Slice: A
Site Area (Ha): 0.73
Search Buffer (m): 100

Site Details

Mellis Avenue



soiltechnics
environmental and geotechnical consultants

Additional SIMs

Published 1960 - 1980

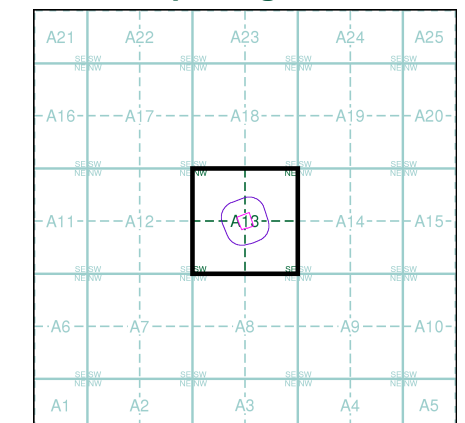
Source map scale - 1:1,250

The SIM cards (Ordnance Survey's 'Survey of Information on Microfilm') are further, minor editions of mapping which were produced and published in between the main editions as an area was updated. They date from 1947 to 1994, and contain detailed information on buildings, roads and land-use. These maps were produced at both 1:2,500 and 1:1,250 scales.

Map Name(s) and Date(s)

TQ1977SW 1977 1:1,250 	TQ1977SE 1980 1:1,250 	TQ2077SW 1983 1:1,250
TQ1976NW 1974 1:1,250 	TQ1976NE 1960 1:1,250 	TQ2076NW 1967 1:1,250

Historical Map - Segment A13



Order Details

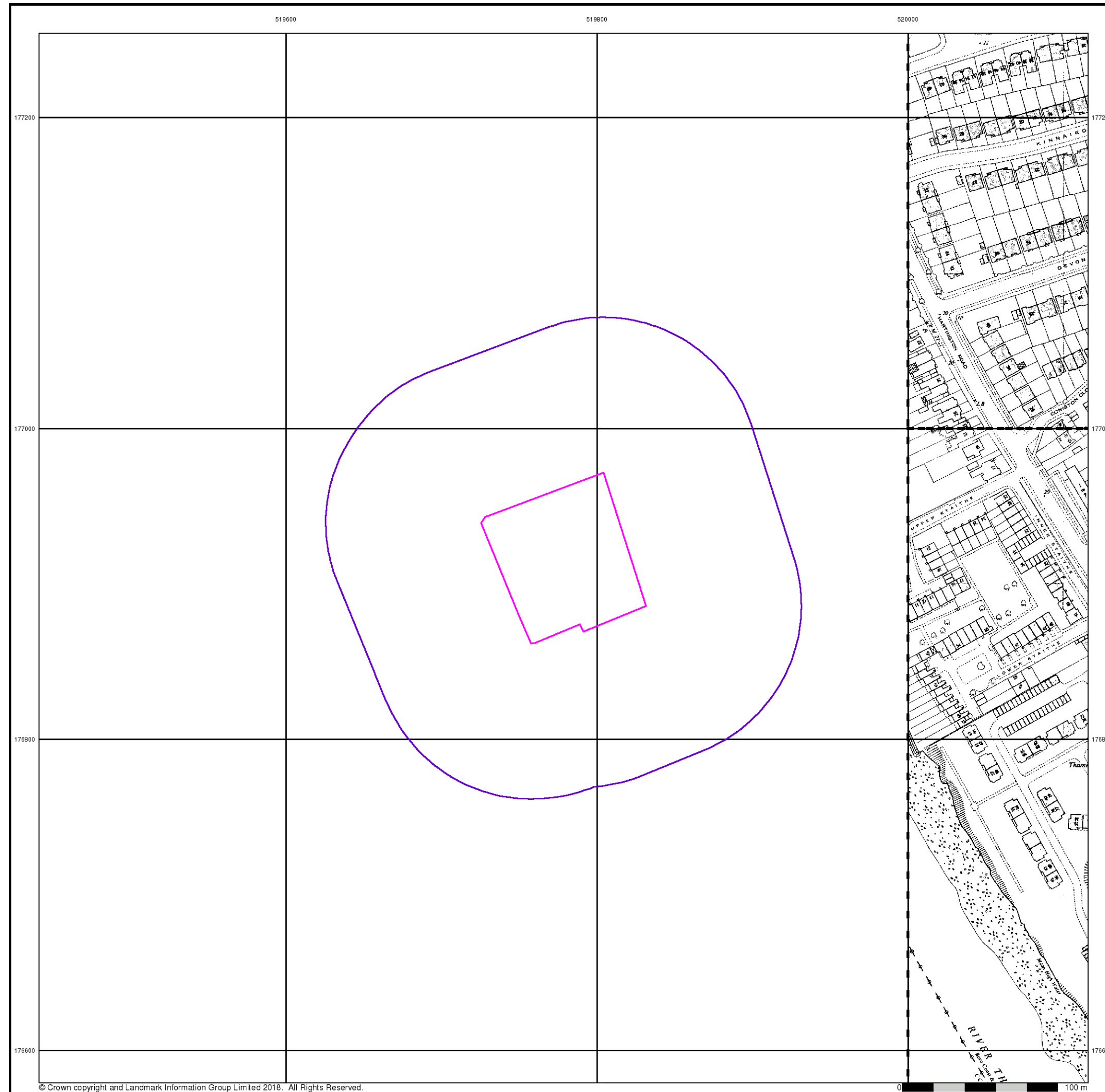
Order Number: 157075076_1_1
Customer Ref: STQ4343
National Grid Reference: 519780, 176920
Slice: A
Site Area (Ha): 0.73
Search Buffer (m): 100

Site Details

Mellis Avenue

00 **Landmark®**
INFORMATION GROUP

Tel: 0844 844 9952
Fax: 0844 844 9951
Web: www.envirocheck.co.uk



© Crown copyright and Landmark Information Group Limited 2018. All Rights Reserved.

Ordnance Survey Plan

Published 1967 - 1968

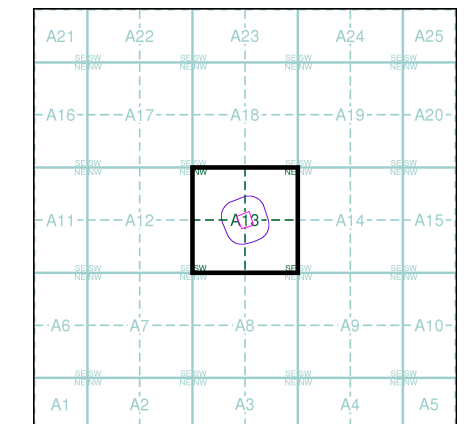
Source map scale - 1:2,500

The historical maps shown were reproduced from maps predominantly held at the scale adopted for England, Wales and Scotland in the 1840's. In 1854 the 1:2,500 scale was adopted for mapping urban areas and by 1896 it covered the whole of what were considered to be the cultivated parts of Great Britain. The published date given below is often some years later than the surveyed date. Before 1938, all OS maps were based on the Cassini Projection, with independent surveys of a single county or group of counties, giving rise to significant inaccuracies in outlying areas.

Map Name(s) and Date(s)

TQ2077 1967 1:2,500
TQ2076 1968 1:2,500

Historical Map - Segment A13

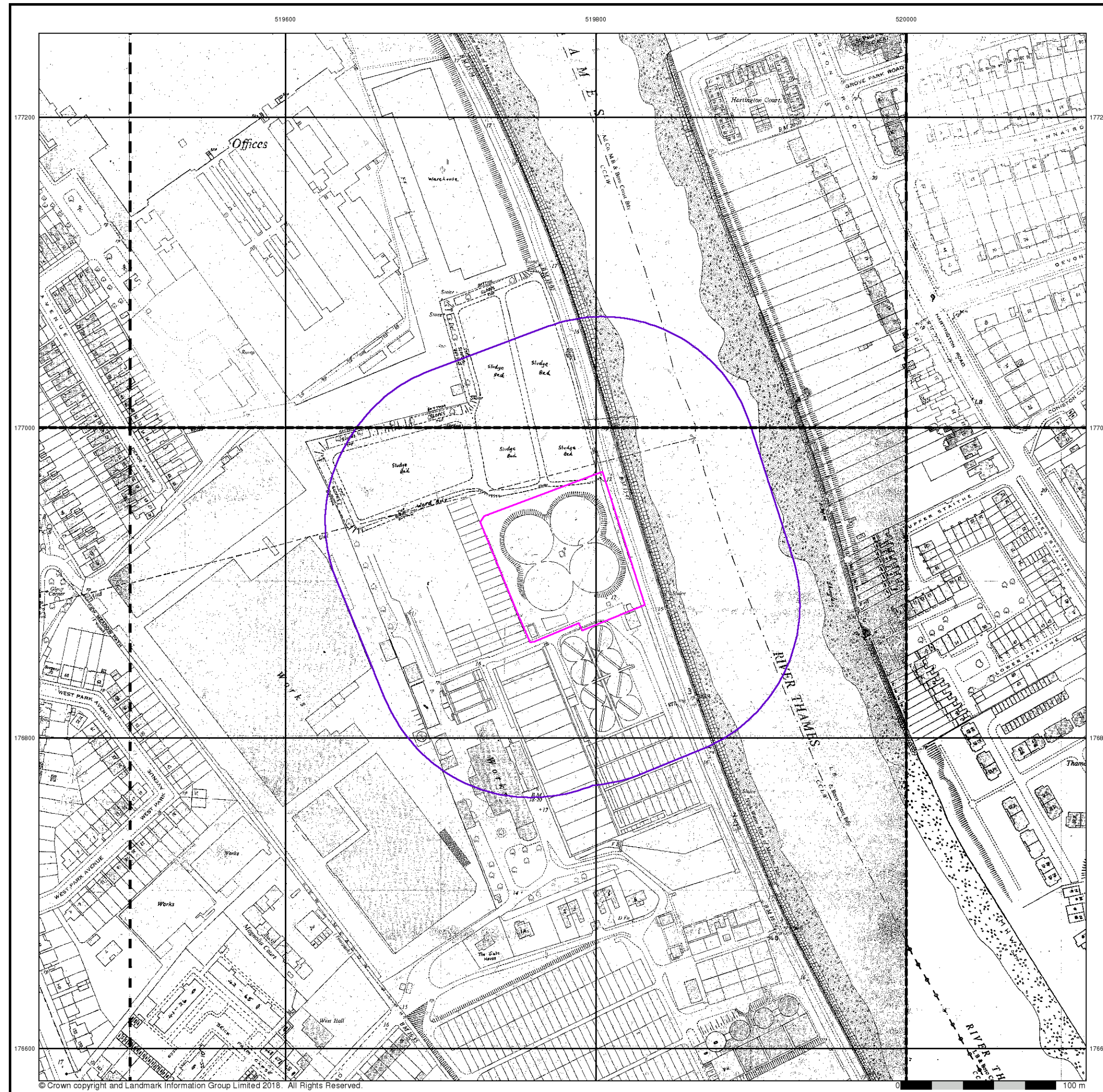


Order Details

Order Number: 157075076_1_1
Customer Ref: STQ4343
National Grid Reference: 519780, 176920
Slice: A
Site Area (Ha): 0.73
Search Buffer (m): 100

Site Details

Mellis Avenue



© Crown copyright and Landmark Information Group Limited 2018. All Rights Reserved.

Supply of Unpublished Survey Information

Published 1974

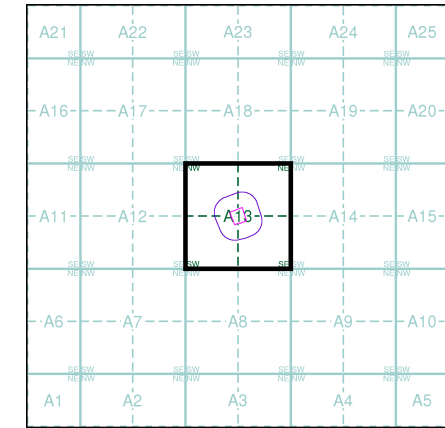
Source map scale - 1:1,250

SUSI maps (Supply of Unpublished Survey Information) were produced between 1972 and 1977, mainly for internal use at Ordnance Survey. These were more of a 'work-in-progress' plan as they showed updates of individual areas on a map. These maps were unpublished, and they do not represent a single moment in time. They were produced at both 1:2,500 and 1:1,250 scales.

Map Name(s) and Date(s)

TQ1977SW 1974 1:1,250	TQ1977SE 1974 1:1,250	TQ2077SW 1974 1:1,250
TQ1976NW 1974 1:1,250	TQ1976NE 1974 1:1,250	TQ2076NW 1974 1:1,250

Historical Map - Segment A13

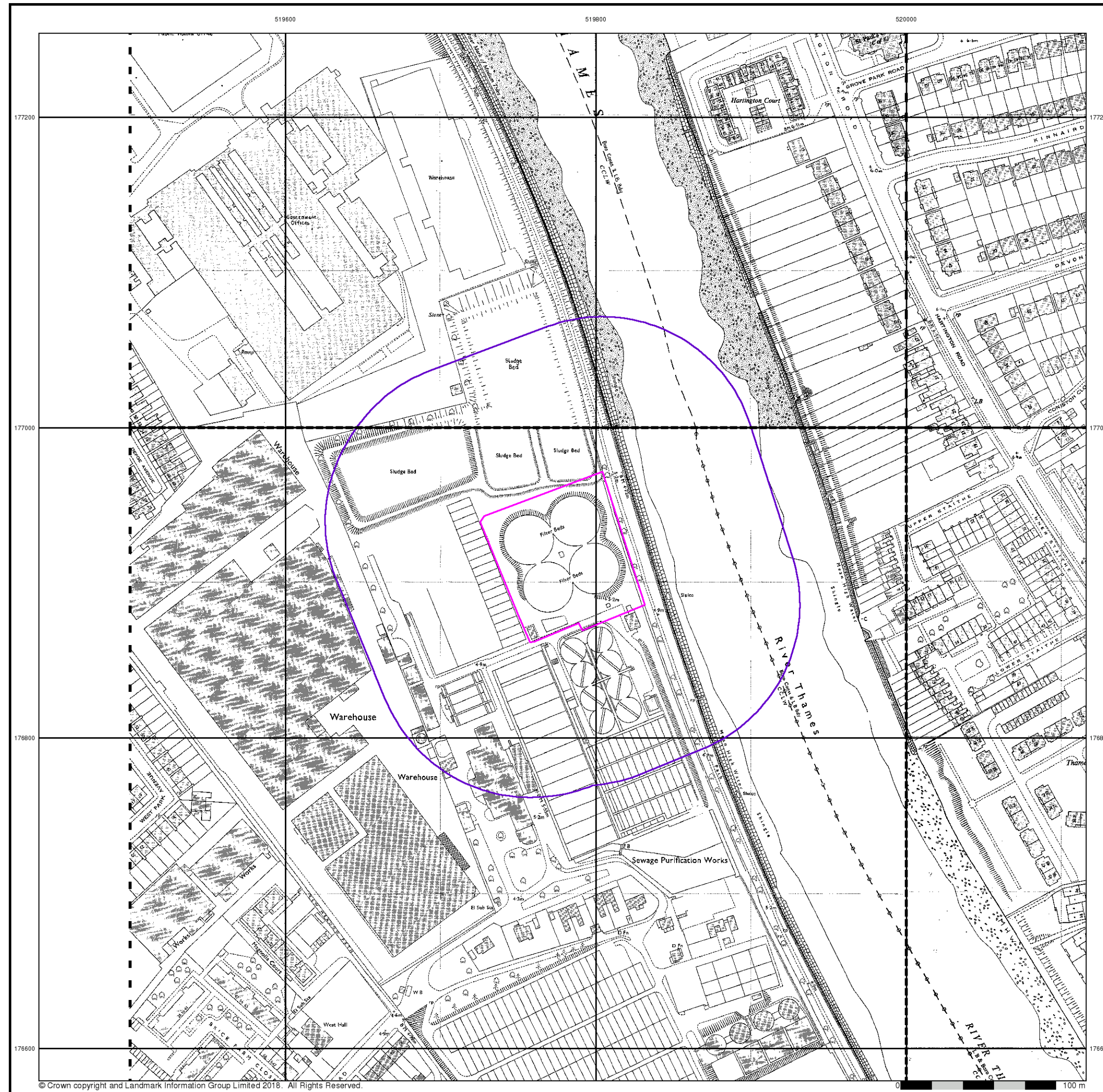


Order Details

Order Number: 157075076_1_1
Customer Ref: STQ4343
National Grid Reference: 519780, 176920
Slice: A
Site Area (Ha): 0.73
Search Buffer (m): 100

Site Details

Mellis Avenue



© Crown copyright and Landmark Information Group Limited 2018. All Rights Reserved.

Additional SIMs

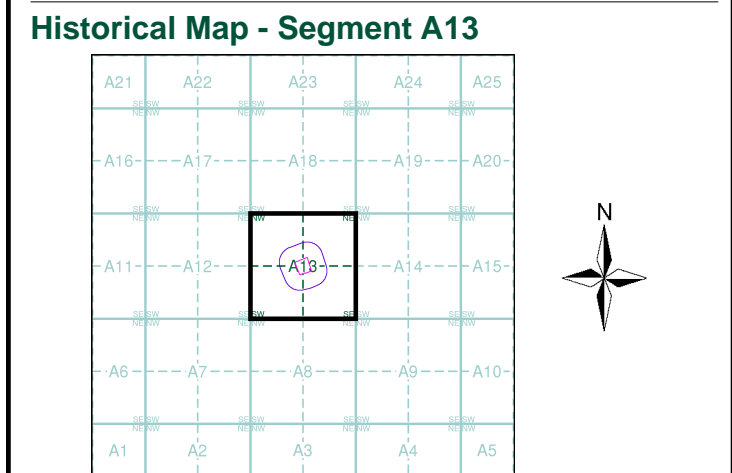
Published 1974 - 1987

Source map scale - 1:1,250

The SIM cards (Ordnance Survey's 'Survey of Information on Microfilm') are further, minor editions of mapping which were produced and published in between the main editions as an area was updated. They date from 1947 to 1994, and contain detailed information on buildings, roads and land-use. These maps were produced at both 1:2,500 and 1:1,250 scales.

Map Name(s) and Date(s)

TQ1977SE	TQ2077SW
1987	1983
1:1,250	1:1,250
TQ1976NE	TQ2076NW
1974	1978
1:1,250	1:1,250



Order Details

Order Number: 157075076_1_1

Customer Ref: STQ4343

National Grid Reference: 519780, 176920

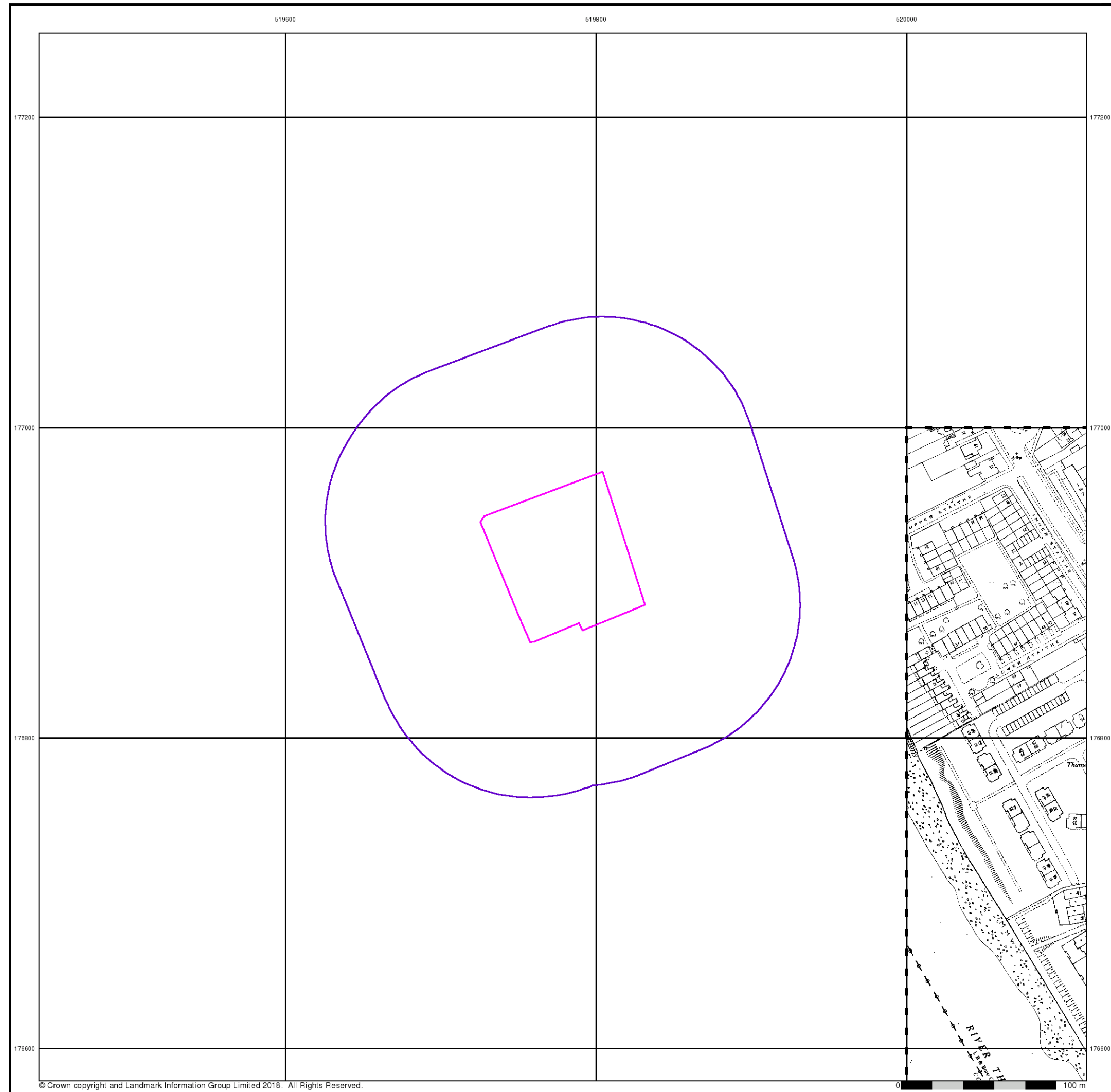
Slice: A

Site Area (Ha): 0.73

Search Buffer (m): 100

Site Details

Mellis Avenue



© Crown copyright and Landmark Information Group Limited 2018. All Rights Reserved.

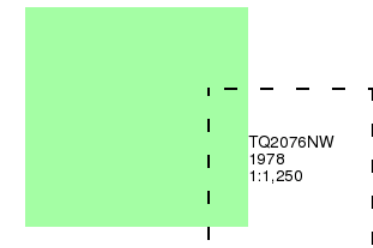
Ordnance Survey Plan

Published 1978

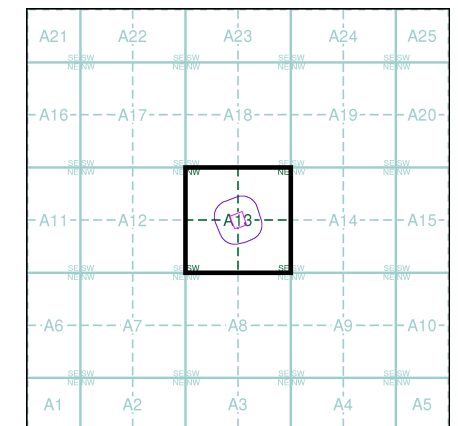
Source map scale - 1:1,250

The historical maps shown were reproduced from maps predominantly held at the scale adopted for England, Wales and Scotland in the 1840's. In 1854 the 1:2,500 scale was adopted for mapping urban areas and by 1896 it covered the whole of what were considered to be the cultivated parts of Great Britain. The published date given below is often some years later than the surveyed date. Before 1938, all OS maps were based on the Cassini Projection, with independent surveys of a single county or group of counties, giving rise to significant inaccuracies in outlying areas.

Map Name(s) and Date(s)



Historical Map - Segment A13

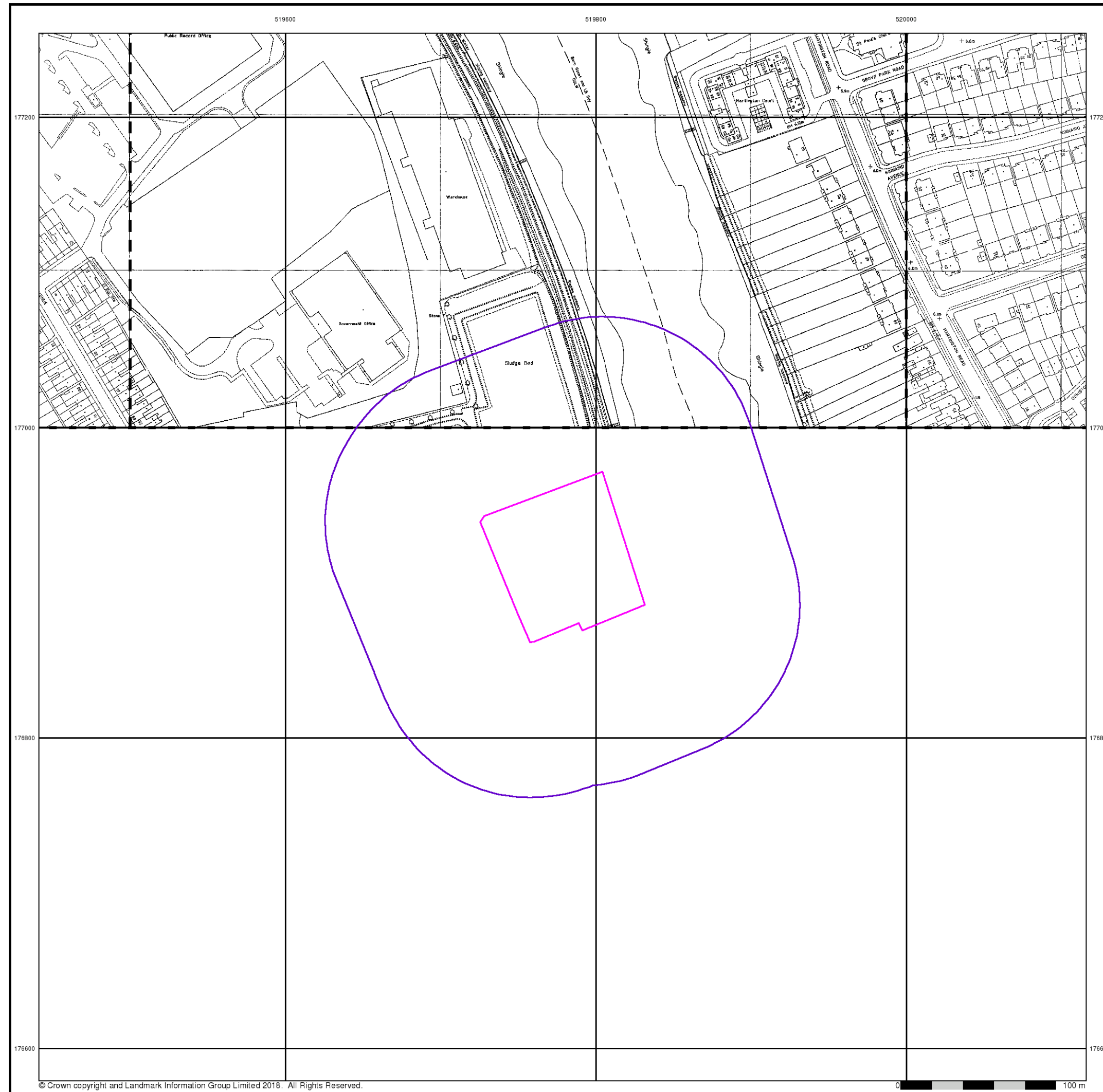


Order Details

Order Number: 157075076_1_1
Customer Ref: STQ4343
National Grid Reference: 519780, 176920
Slice: A
Site Area (Ha): 0.73
Search Buffer (m): 100

Site Details

Mellis Avenue



Large-Scale National Grid Data

Published 1992 - 1995

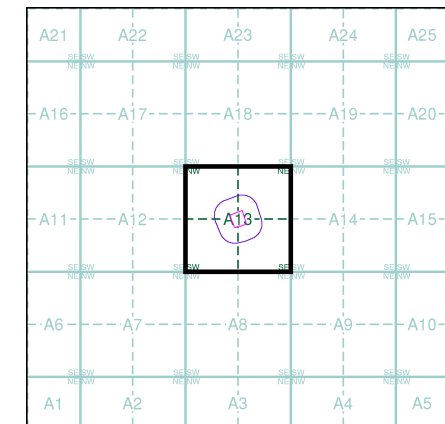
Source map scale - 1:1,250

'Large Scale National Grid Data' superseded SIM cards (Ordnance Survey's 'Survey of Information on Microfilm') in 1992, and continued to be produced until 1999. These maps were the fore-runners of digital mapping and so provide detailed information on houses and roads, but tend to show less topographic features such as vegetation. These maps were produced at both 1:2,500 and 1:1,250 scales.

Map Name(s) and Date(s)

TQ1977SW	TQ1977SE	TQ2077SW
1995	1992	1992
1:1,250	1:1,250	1:1,250

Historical Map - Segment A13



Order Details

Order Number: 157075076_1_1
Customer Ref: STQ4343
National Grid Reference: 519780, 176920
Slice: A
Site Area (Ha): 0.73
Search Buffer (m): 100

Site Details

Mellis Avenue