

**Site Details:**

BARNES HOSPITAL, SOUTH  
WORPLE WAY, LONDON,  
SW14 8SU

**Client Ref:** 247776  
**Report Ref:** GS-2723732  
**Grid Ref:** 521214, 175686

**Map Name:** National Grid

**Map date:** 1993-1994

**Scale:** 1:1,250

**Printed at:** 1:2,000



Surveyed N/A  
Revised N/A  
Edition N/A  
Copyright 1994  
Levelled N/A

Surveyed N/A  
Revised N/A  
Edition N/A  
Copyright 1993  
Levelled N/A



Produced by  
Groundsure Insights  
T: 08444 159000  
E: [info@groundsure.com](mailto:info@groundsure.com)  
W: [www.groundsure.com](http://www.groundsure.com)

© Crown copyright and database rights 2015 Ordnance Survey 100035207

Production date: 05 February 2016

To view map legend click here [Legend](#)



**Site Details:**

BARNES HOSPITAL, SOUTH  
WORPLE WAY, LONDON,  
SW14 8SU

**Client Ref:** 247776  
**Report Ref:** GS-2723732  
**Grid Ref:** 521214, 175686

**Map Name:** County Series

**Map date:** 1865-1866

**Scale:** 1:10,560

**Printed at:** 1:10,560



Surveyed 1866  
Revised 1866  
Edition N/A  
Copyright N/A  
Levelled N/A

Surveyed 1865  
Revised 1865  
Edition N/A  
Copyright N/A  
Levelled N/A

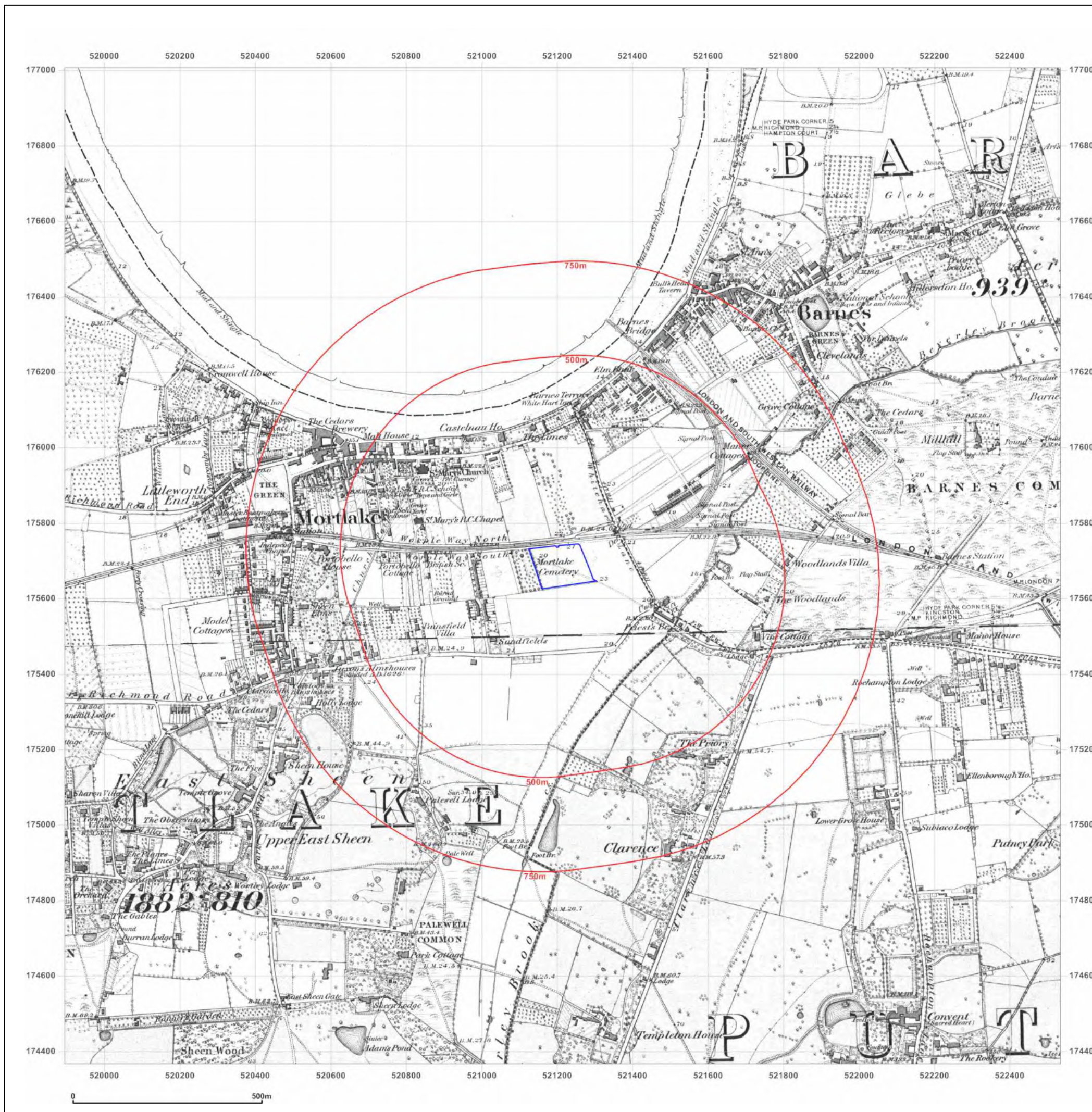


Produced by  
Groundsure Insights  
T: 08444 159000  
E: [info@groundsure.com](mailto:info@groundsure.com)  
W: [www.groundsure.com](http://www.groundsure.com)

© Crown copyright and database rights 2015 Ordnance Survey 100035207

Production date: 05 February 2016

To view map legend click here [Legend](#)



**Site Details:**

BARNES HOSPITAL, SOUTH  
WORPLE WAY, LONDON,  
SW14 8SU

**Client Ref:** 247776  
**Report Ref:** GS-2723732  
**Grid Ref:** 521214, 175686

**Map Name:** County Series

**Map date:** 1893-1895

**Scale:** 1:10,560

**Printed at:** 1:10,560



Surveyed 1893  
Revised 1893  
Edition N/A  
Copyright N/A  
Levelled N/A

Surveyed 1895  
Revised 1895  
Edition N/A  
Copyright N/A  
Levelled N/A

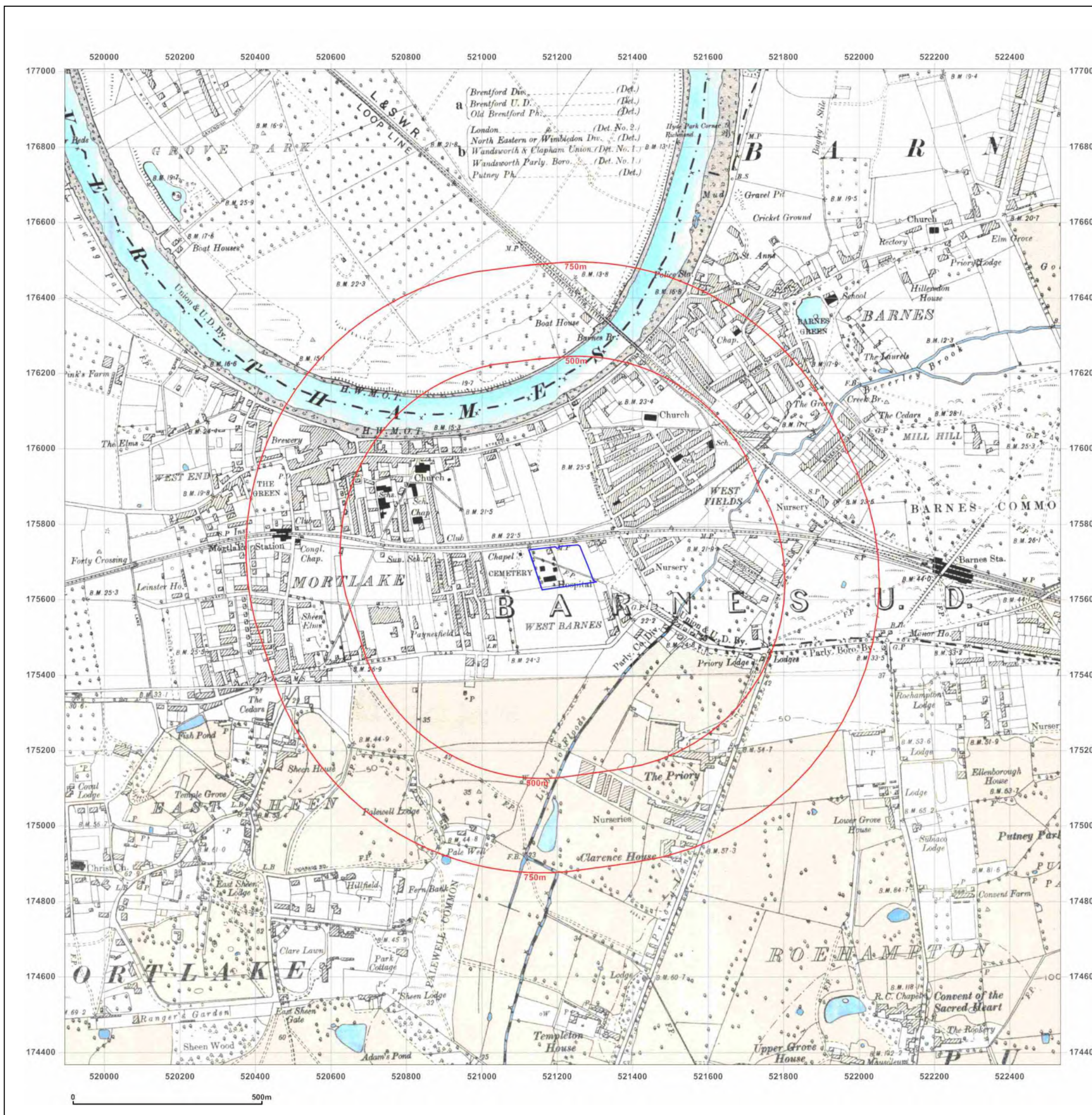


Produced by  
Groundsure Insights  
T: 08444 159000  
E: [info@groundsure.com](mailto:info@groundsure.com)  
W: [www.groundsure.com](http://www.groundsure.com)

© Crown copyright and database rights 2015 Ordnance Survey 100035207

Production date: 05 February 2016

To view map legend click here [Legend](#)



**Site Details:**

BARNES HOSPITAL, SOUTH  
WORPLE WAY, LONDON,  
SW14 8SU

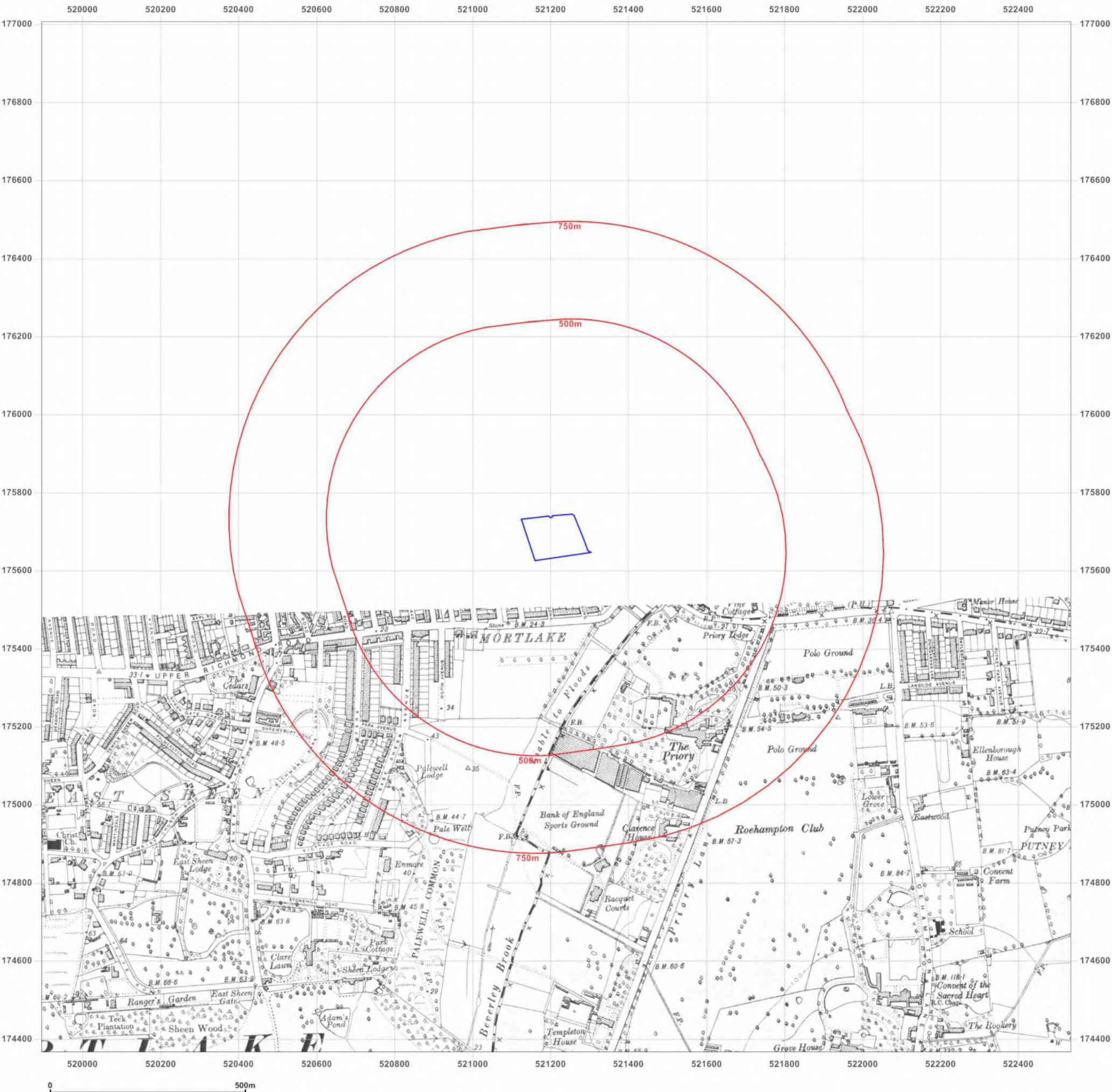
**Client Ref:** 247776  
**Report Ref:** GS-2723732  
**Grid Ref:** 521214, 175686

**Map Name:** County Series

**Map date:** 1913

**Scale:** 1:10,560

**Printed at:** 1:10,560



Surveyed 1866  
Revised 1913  
Edition N/A  
Copyright N/A  
Levelled N/A



Produced by  
Groundsure Insights  
T: 08444 159000  
E: [info@groundsure.com](mailto:info@groundsure.com)  
W: [www.groundsure.com](http://www.groundsure.com)

© Crown copyright and database rights 2015 Ordnance Survey 100035207

Production date: 05 February 2016

To view map legend click here [Legend](#)

**Site Details:**

BARNES HOSPITAL, SOUTH  
WORPLE WAY, LONDON,  
SW14 8SU

**Client Ref:** 247776  
**Report Ref:** GS-2723732  
**Grid Ref:** 521214, 175686

**Map Name:** County Series


**Map date:** 1919

**Scale:** 1:10,560

**Printed at:** 1:10,560



Surveyed 1866  
Revised 1919  
Edition N/A  
Copyright N/A  
Levelled N/A

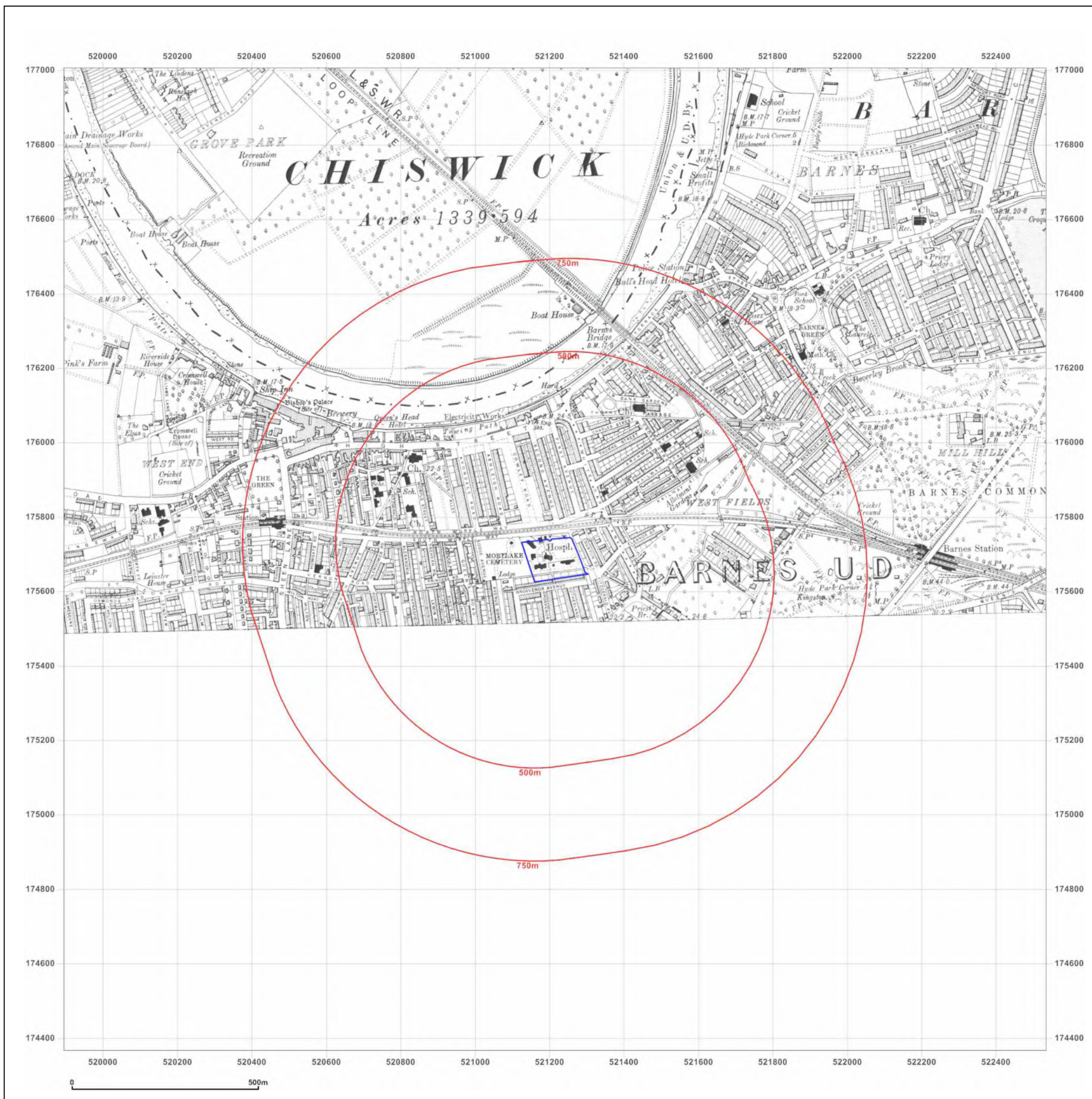


Produced by  
Groundsure Insights  
T: 08444 159000  
E: [info@groundsure.com](mailto:info@groundsure.com)  
W: [www.groundsure.com](http://www.groundsure.com)

© Crown copyright and database rights 2015 Ordnance Survey 100035207

Production date: 05 February 2016

To view map legend click here [Legend](#)



**Site Details:**

BARNES HOSPITAL, SOUTH  
WORPLE WAY, LONDON,  
SW14 8SU

**Client Ref:** 247776  
**Report Ref:** GS-2723732  
**Grid Ref:** 521214, 175686

**Map Name:** County Series

**Map date:** 1920

**Scale:** 1:10,560

**Printed at:** 1:10,560



Surveyed 1867  
Revised 1920  
Edition N/A  
Copyright N/A  
Levelled N/A

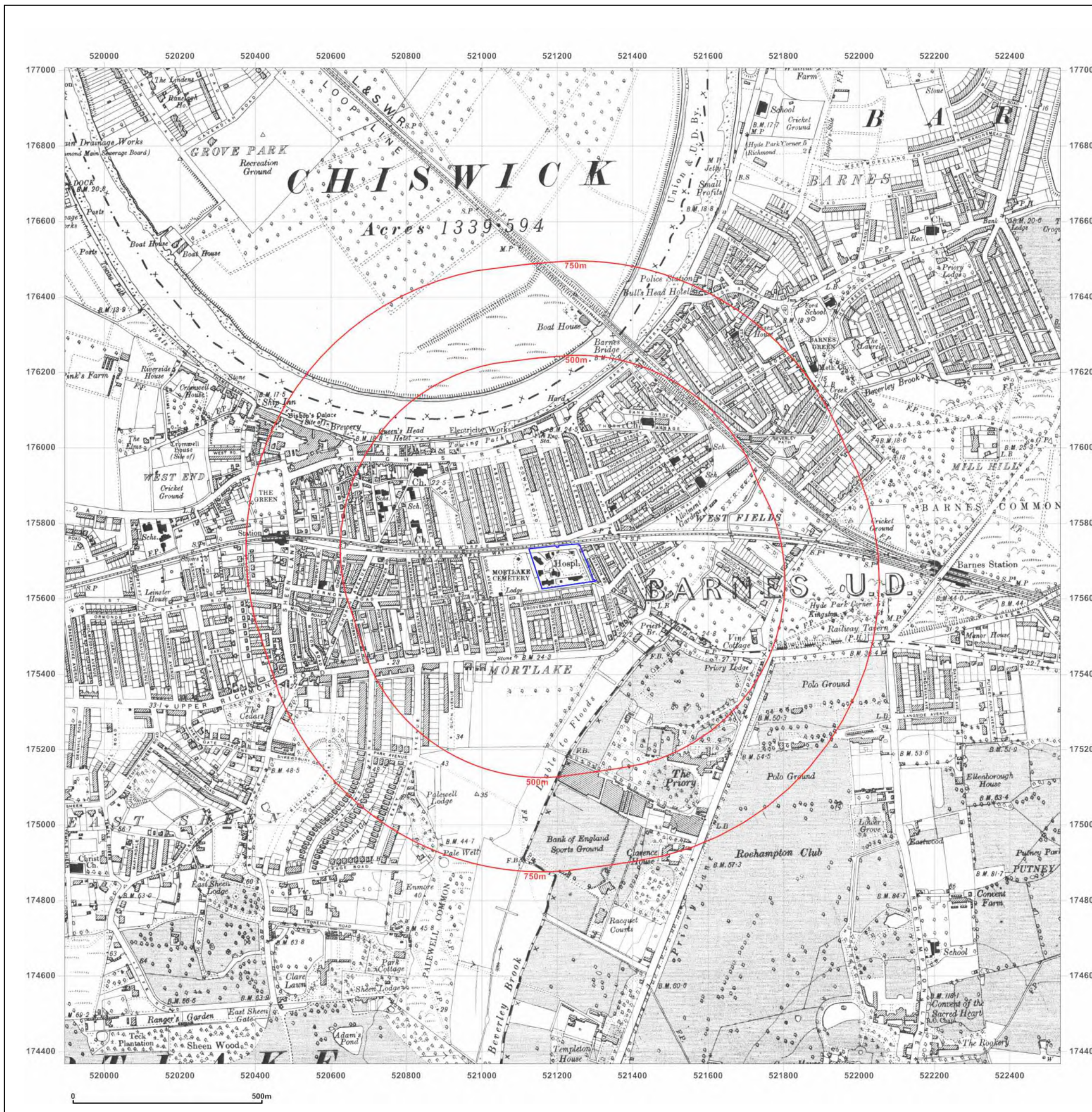


Produced by  
Groundsure Insights  
T: 08444 159000  
E: [info@groundsure.com](mailto:info@groundsure.com)  
W: [www.groundsure.com](http://www.groundsure.com)

© Crown copyright and database rights 2015 Ordnance Survey 100035207

Production date: 05 February 2016

To view map legend click here [Legend](#)



**Site Details:**

BARNES HOSPITAL, SOUTH  
WORPLE WAY, LONDON,  
SW14 8SU

**Client Ref:** 247776  
**Report Ref:** GS-2723732  
**Grid Ref:** 521214, 175686

**Map Name:** County Series

**Map date:** 1933

**Scale:** 1:10,560

**Printed at:** 1:10,560



Surveyed 1866  
Revised 1933  
Edition N/A  
Copyright N/A  
Levelled N/A

Surveyed 1866  
Revised 1933  
Edition N/A  
Copyright N/A  
Levelled N/A



Produced by  
Groundsure Insights  
T: 08444 159000  
E: [info@groundsure.com](mailto:info@groundsure.com)  
W: [www.groundsure.com](http://www.groundsure.com)

© Crown copyright and database rights 2015 Ordnance Survey 100035207

Production date: 05 February 2016

To view map legend click here [Legend](#)



**Site Details:**

BARNES HOSPITAL, SOUTH  
WORPLE WAY, LONDON,  
SW14 8SU

**Client Ref:** 247776  
**Report Ref:** GS-2723732  
**Grid Ref:** 521214, 175686

**Map Name:** County Series

**Map date:** 1933-1938

**Scale:** 1:10,560

**Printed at:** 1:10,560



Surveyed 1866  
Revised 1933  
Edition N/A  
Copyright N/A  
Levelled N/A

Surveyed 1866  
Revised 1938  
Edition 1938  
Copyright N/A  
Levelled N/A



Produced by  
Groundsure Insights  
T: 08444 159000  
E: [info@groundsure.com](mailto:info@groundsure.com)  
W: [www.groundsure.com](http://www.groundsure.com)

© Crown copyright and database rights 2015 Ordnance Survey 100035207

Production date: 05 February 2016

To view map legend click here [Legend](#)

