

**Site Details:**

BARNES HOSPITAL, SOUTH  
WORPLE WAY, LONDON,  
SW14 8SU

**Client Ref:** 247776  
**Report Ref:** GS-2723732  
**Grid Ref:** 521214, 175686

**Map Name:** Provisional

**Map date:** 1947-1950

**Scale:** 1:10,560

**Printed at:** 1:10,560



Surveyed 1940  
Revised 1948  
Edition N/A  
Copyright N/A  
Levelled 1934

Surveyed 1940  
Revised 1947  
Edition N/A  
Copyright N/A  
Levelled N/A

Surveyed 1940  
Revised 1948  
Edition N/A  
Copyright N/A  
Levelled N/A

Surveyed N/A  
Revised 1948  
Edition 1950  
Copyright N/A  
Levelled N/A



Produced by  
Groundsure Insights  
T: 08444 159000  
E: [info@groundsure.com](mailto:info@groundsure.com)  
W: [www.groundsure.com](http://www.groundsure.com)

© Crown copyright and database rights 2015 Ordnance Survey 100035207

Production date: 05 February 2016

To view map legend click here [Legend](#)



**Site Details:**

BARNES HOSPITAL, SOUTH  
WORPLE WAY, LONDON,  
SW14 8SU

**Client Ref:** 247776  
**Report Ref:** GS-2723732  
**Grid Ref:** 521214, 175686

**Map Name:** Provisional

**Map date:** 1955-1958

**Scale:** 1:10,560

**Printed at:** 1:10,560



Surveyed 1958  
Revised 1958  
Edition N/A  
Copyright N/A  
Levelled N/A

Surveyed 1955  
Revised 1955  
Edition N/A  
Copyright N/A  
Levelled N/A

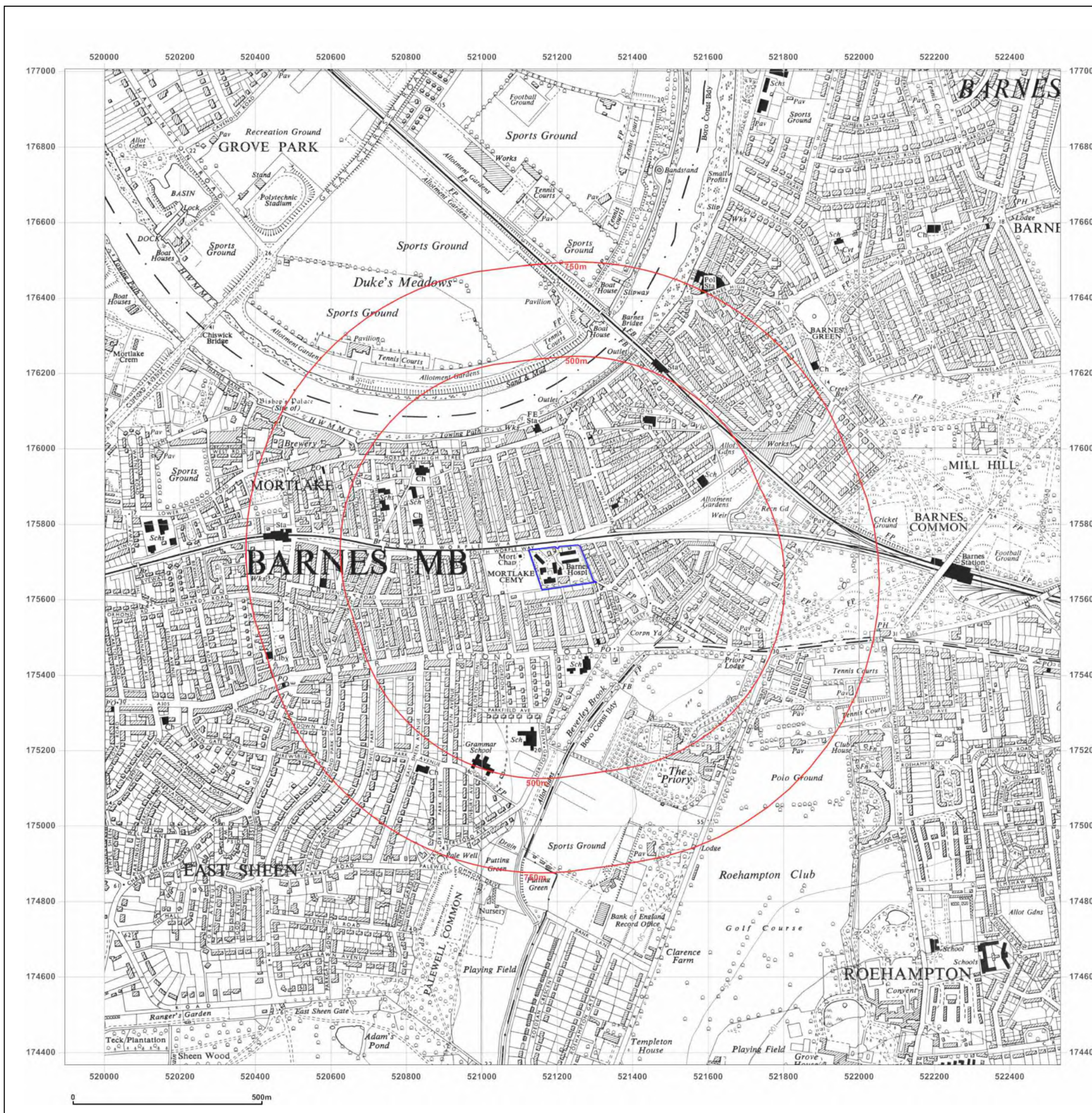


Produced by  
Groundsure Insights  
T: 08444 159000  
E: [info@groundsure.com](mailto:info@groundsure.com)  
W: [www.groundsure.com](http://www.groundsure.com)

© Crown copyright and database rights 2015 Ordnance Survey 100035207

Production date: 05 February 2016

To view map legend click here [Legend](#)



**Site Details:**

BARNES HOSPITAL, SOUTH  
WORPLE WAY, LONDON,  
SW14 8SU

**Client Ref:** 247776  
**Report Ref:** GS-2723732  
**Grid Ref:** 521214, 175686

**Map Name:** Provisional

**Map date:** 1961-1966

**Scale:** 1:10,560

**Printed at:** 1:10,560



Surveyed 1940  
Revised 1961  
Edition N/A  
Copyright N/A  
Levelled N/A

Surveyed 1958  
Revised 1962  
Edition 1958  
Copyright 1958  
Levelled N/A

Surveyed 1966  
Revised 1966  
Edition N/A  
Copyright N/A  
Levelled N/A

Surveyed 1966  
Revised 1966  
Edition N/A  
Copyright N/A  
Levelled N/A

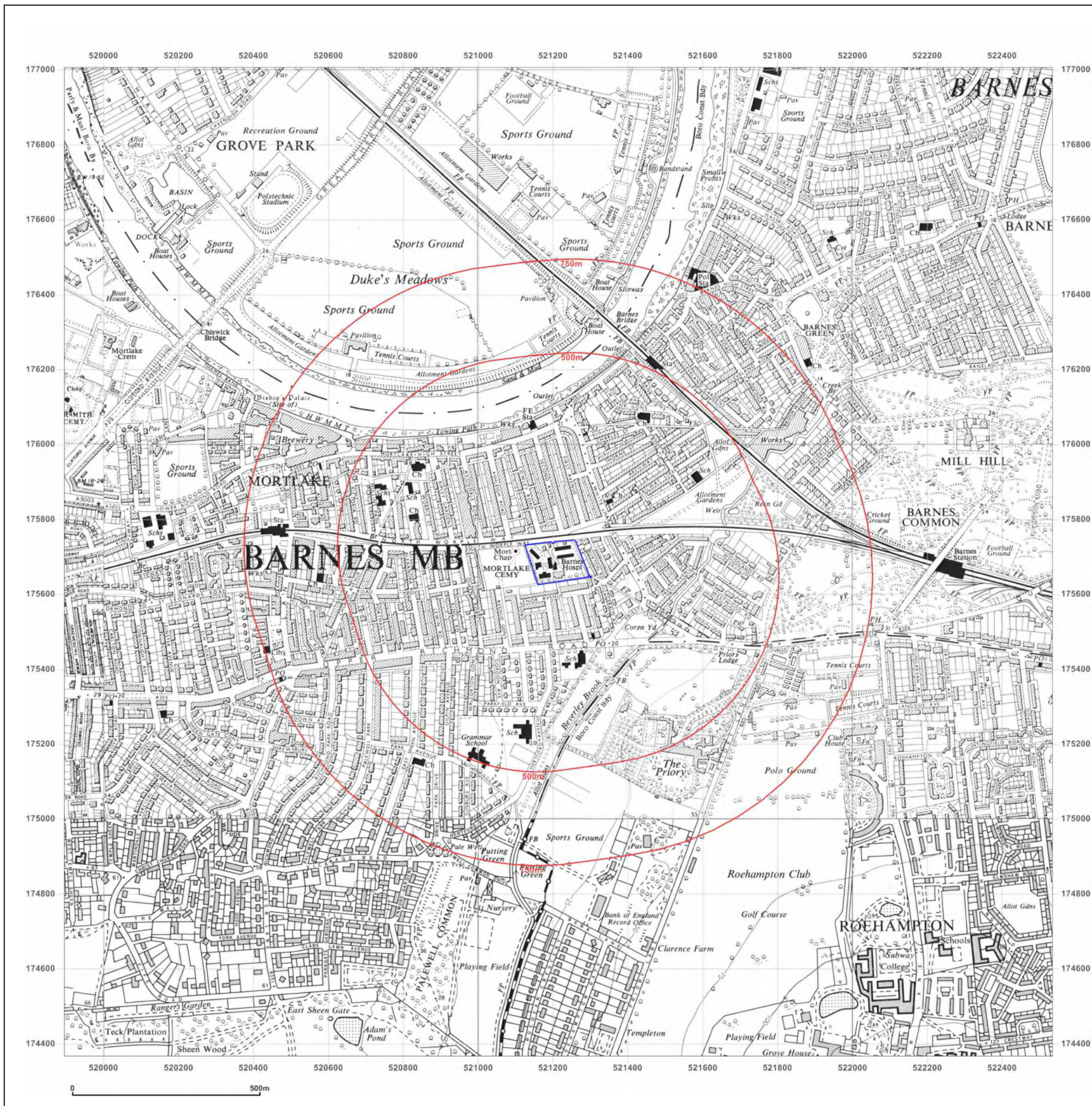


Produced by  
Groundsure Insights  
T: 08444 159000  
E: [info@groundsure.com](mailto:info@groundsure.com)  
W: [www.groundsure.com](http://www.groundsure.com)

© Crown copyright and database rights 2015 Ordnance Survey 100035207

Production date: 05 February 2016

To view map legend click here [Legend](#)



**Site Details:**

BARNES HOSPITAL, SOUTH  
WORPLE WAY, LONDON,  
SW14 8SU

**Client Ref:** 247776  
**Report Ref:** GS-2723732  
**Grid Ref:** 521214, 175686

**Map Name:** Provisional

**Map date:** 1966-1967


**Scale:** 1:10,560

**Printed at:** 1:10,560



Surveyed 1966  
Revised 1966  
Edition N/A  
Copyright N/A  
Levelled N/A

Surveyed 1967  
Revised 1967  
Edition N/A  
Copyright N/A  
Levelled N/A

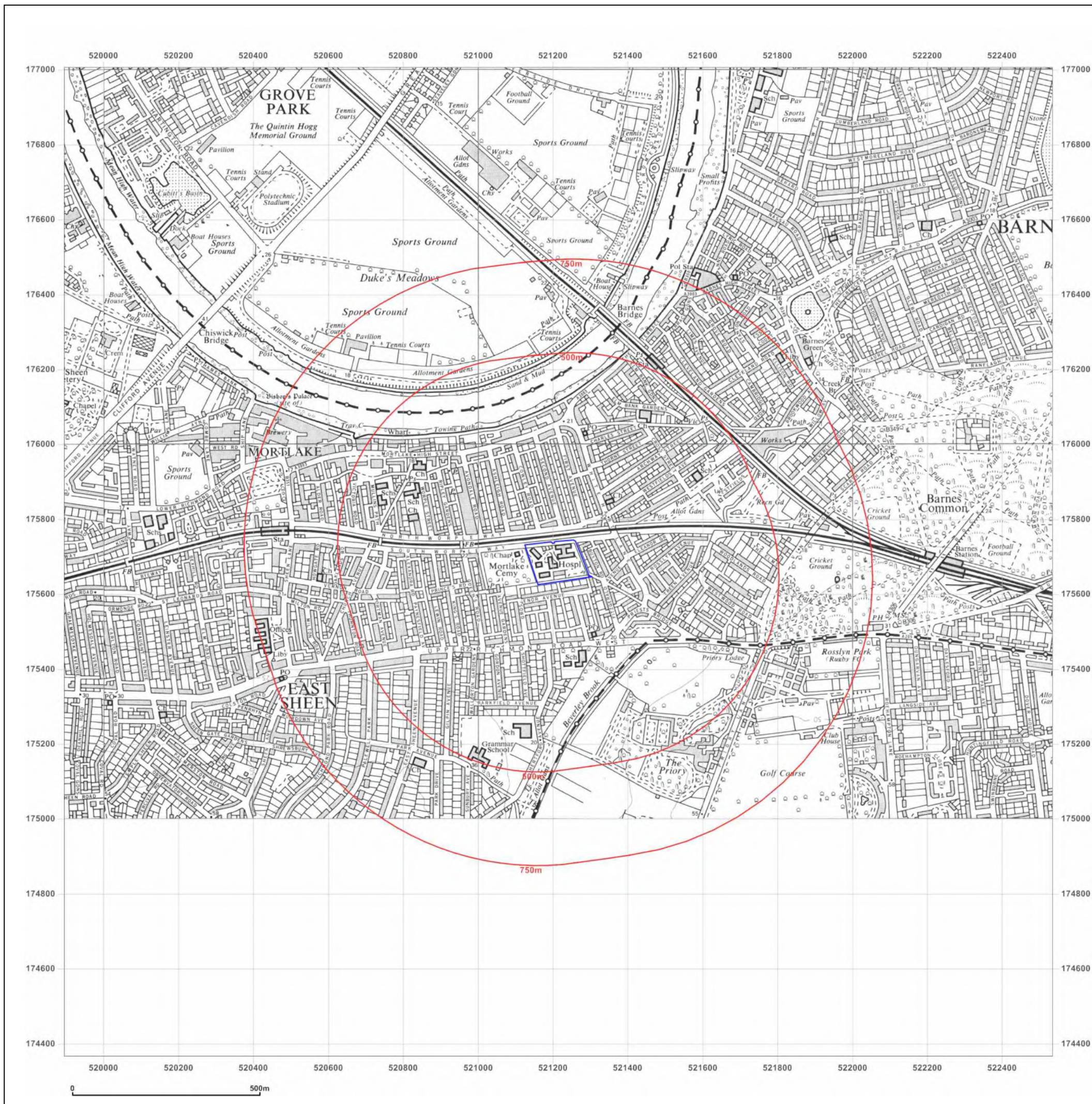


Produced by  
Groundsure Insights  
T: 08444 159000  
E: [info@groundsure.com](mailto:info@groundsure.com)  
W: [www.groundsure.com](http://www.groundsure.com)

© Crown copyright and database rights 2015 Ordnance Survey 100035207

Production date: 05 February 2016

To view map legend click here [Legend](#)



**Site Details:**

BARNES HOSPITAL, SOUTH  
WORPLE WAY, LONDON,  
SW14 8SU

**Client Ref:** 247776  
**Report Ref:** GS-2723732  
**Grid Ref:** 521214, 175686

**Map Name:** National Grid

**Map date:** 1973-1974

**Scale:** 1:10,000

**Printed at:** 1:10,000



Surveyed 1973  
Revised 1974  
Edition N/A  
Copyright N/A  
Levelled N/A

Surveyed 1974  
Revised 1974  
Edition N/A  
Copyright N/A  
Levelled N/A

Surveyed 1973  
Revised 1973  
Edition N/A  
Copyright N/A  
Levelled N/A

Surveyed 1974  
Revised 1974  
Edition N/A  
Copyright N/A  
Levelled N/A

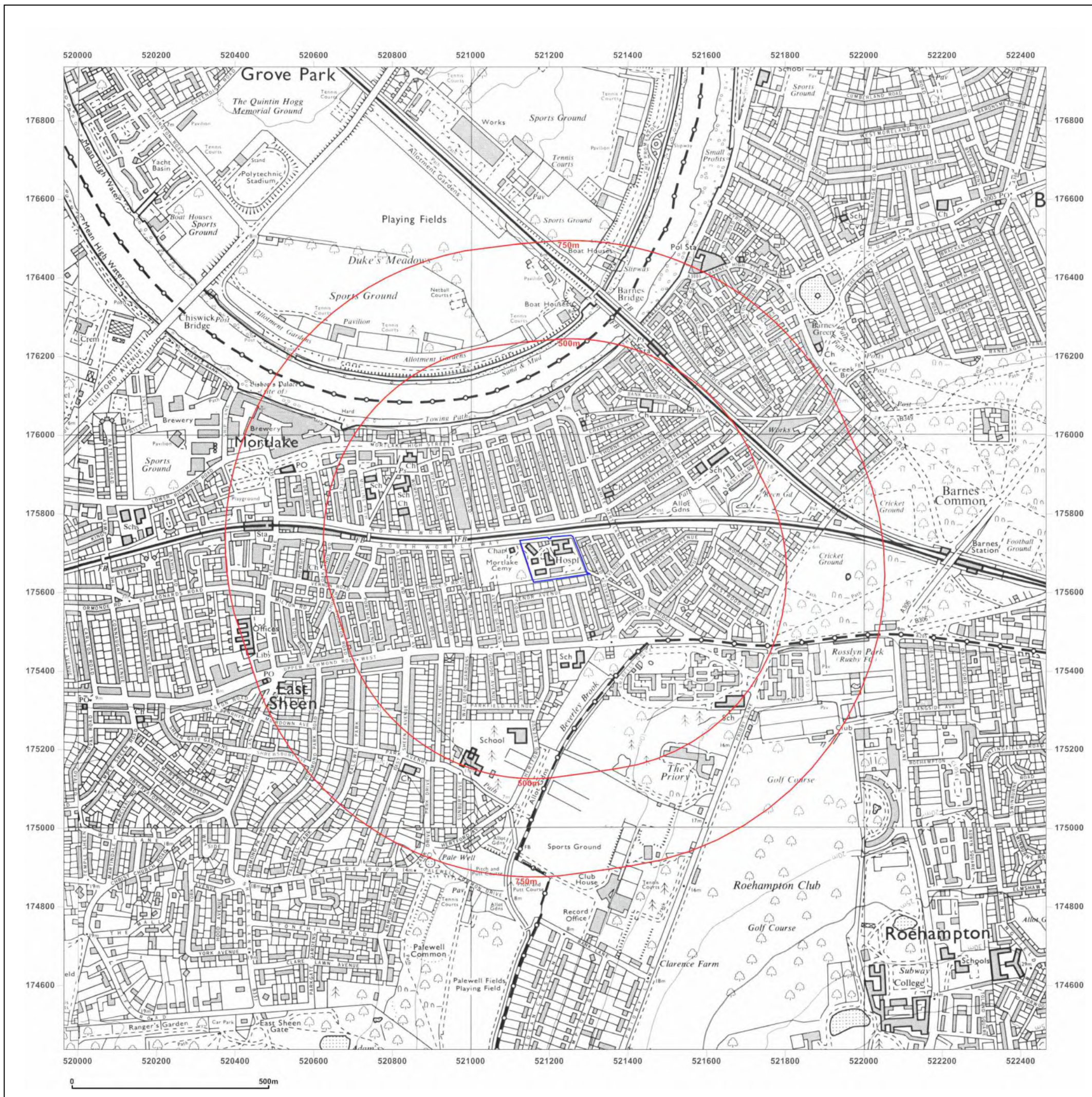


Produced by  
Groundsure Insights  
T: 08444 159000  
E: [info@groundsure.com](mailto:info@groundsure.com)  
W: [www.groundsure.com](http://www.groundsure.com)

© Crown copyright and database rights 2015 Ordnance Survey 100035207

Production date: 05 February 2016

To view map legend click here [Legend](#)



**Site Details:**

BARNES HOSPITAL, SOUTH  
WORPLE WAY, LONDON,  
SW14 8SU

**Client Ref:** 247776  
**Report Ref:** GS-2723732  
**Grid Ref:** 521214, 175686

**Map Name:** National Grid

**Map date:** 1987-1991

**Scale:** 1:10,000

**Printed at:** 1:10,000



Surveyed 1982  
Revised 1987  
Edition N/A  
Copyright N/A  
Levelled N/A

Surveyed 1981  
Revised 1987  
Edition N/A  
Copyright N/A  
Levelled N/A

Surveyed 1988  
Revised 1991  
Edition N/A  
Copyright N/A  
Levelled N/A



Produced by  
Groundsure Insights  
T: 08444 159000  
E: [info@groundsure.com](mailto:info@groundsure.com)  
W: [www.groundsure.com](http://www.groundsure.com)

© Crown copyright and database rights 2015 Ordnance Survey 100035207

Production date: 05 February 2016

To view map legend click here [Legend](#)

