

Site Details:

BARNES HOSPITAL, SOUTH
WORPLE WAY, LONDON,
SW14 8SU


Client Ref: 247776
Report Ref: GS-2723732
Grid Ref: 521214, 175686

Map Name: 1:10,000 Raster

Map date: 2002

Scale: 1:10,000

Printed at: 1:10,000



Produced by
Groundsure Insights
T: 08444 159000
E: info@groundsure.com
W: www.groundsure.com

© Crown copyright and database rights 2015 Ordnance Survey 100035207

Production date: 05 February 2016

To view map legend click here [Legend](#)



Site Details:

BARNES HOSPITAL, SOUTH
WORPLE WAY, LONDON,
SW14 8SU


Client Ref: 247776
Report Ref: GS-2723732
Grid Ref: 521214, 175686

Map Name: National Grid

Map date: 2010

Scale: 1:10,000

Printed at: 1:10,000



Produced by
Groundsure Insights
T: 08444 159000
E: info@groundsure.com
W: www.groundsure.com

© Crown copyright and database rights 2015 Ordnance Survey 100035207

Production date: 05 February 2016

To view map legend click here [Legend](#)



Site Details:

BARNES HOSPITAL, SOUTH
WORPLE WAY, LONDON,
SW14 8SU


Client Ref: 247776
Report Ref: GS-2723732
Grid Ref: 521214, 175686

Map Name: National Grid

Map date: 2014

Scale: 1:10,000

Printed at: 1:10,000



Produced by
Groundsure Insights
T: 08444 159000
E: info@groundsure.com
W: www.groundsure.com

© Crown copyright and database rights 2015 Ordnance Survey 100035207

Production date: 05 February 2016

To view map legend click here [Legend](#)



Appendix D

2018 Site reconnaissance photos

Subject Barnes Hospital: Contaminated Land Site Reconnaissance Photos

Date 19 September 2018

Job No/Ref 226594



Mortlake Cemetery, adjacent to the west of the site.



South Worpole Way and railway looking east along northern boundary of the site.



Northwest entrance to the site, no longer in use.



Central north entrance to the site, still in use.



Northeast entrance to the site. No longer in use.



Asbestos roof has been removed from bike shed adjacent to the *Porters Lodge*.

Subject Barnes Hospital: Contaminated Land Site Reconnaissance Photos

Date 19 September 2018

Job No/Ref 226594



Fleming Dining Area demolished in north of site.



Northern edge of *Fleming Lodge*, boarded up and no longer in use.



Disused basement plant room beneath *Fleming Lodge*, with tank base.



Plant room still in use under *Beatrice Lodge*, with former tank base.



Victorian *Doctors Residence* building, west of the site entrance.



Looking southeast from parking area. *Beatrice Lodge* still in use as offices (left). Other buildings are fenced off and boarded up.

Subject Barnes Hospital: Contaminated Land Site Reconnaissance Photos

Date 19 September 2018

Job No/Ref 226594



Looking southwest from parking area at one of the main hospital buildings, boarded up and no longer in use.



Looking northwest from parking area at *Workshop and Recreation Hall* (left) and *Doctors Residence* (right).



Looking west from parking area at *Elizabeth Lodge*. Waste storage (bins) located on the left.



Looking east from northwest entrance to site at *Workshop and Recreation Hall* (left) and *Elizabeth Lodge* (right).



Mortuary building, in the west of site.



Location of diesel fuel tank and generator, in the northwest of site.


Subject Barnes Hospital: Contaminated Land Site Reconnaissance Photos

Date 19 September 2018

Job No/Ref 226594



Location of possible tank base or filling point in northwest of site.



Possible tank base.



Gas service cupboard on northern boundary.



Possible tank base adjacent to gas cupboard.



Looking south down the eastern boundary of the site at bungalow ward buildings.



Plant room door on the ground floor of the Laundry House.