

Site Details:

BARNES HOSPITAL, SOUTH
WORPLE WAY, LONDON,
SW14 8SU

Client Ref: 247776
Report Ref: GS-2723732
Grid Ref: 521214, 175686

Map Name: County Series

Map date: 1896

Scale: 1:2,500

Printed at: 1:2,500



Surveyed 1896
Revised 1896
Edition N/A
Copyright N/A
Levelled N/A

Surveyed 1896
Revised 1896
Edition N/A
Copyright N/A
Levelled N/A

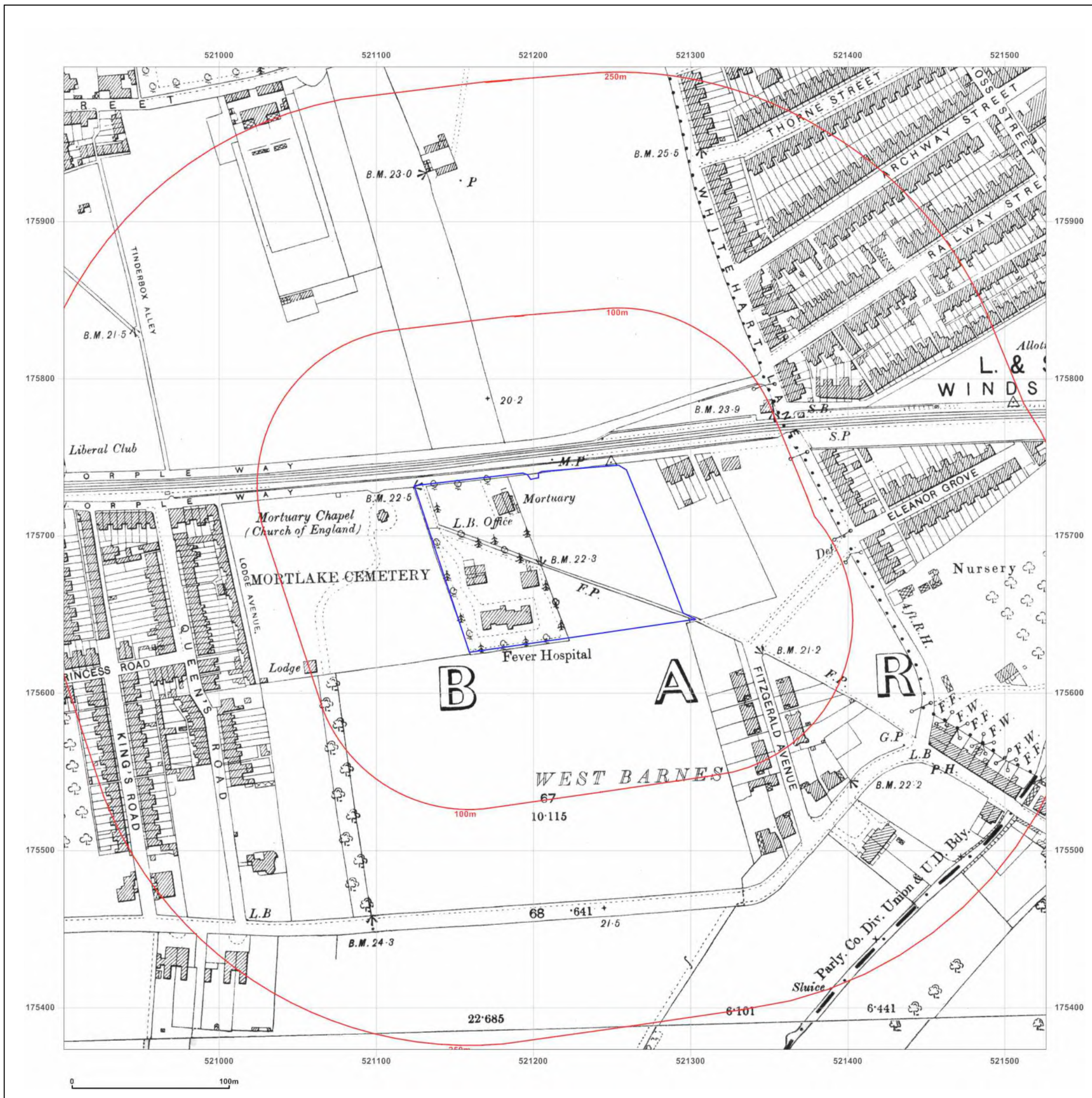


Produced by
Groundsure Insights
T: 08444 159000
E: info@groundsure.com
W: www.groundsure.com

© Crown copyright and database rights 2015 Ordnance Survey 100035207

Production date: 05 February 2016

To view map legend click here [Legend](#)



Site Details:

BARNES HOSPITAL, SOUTH
WORPLE WAY, LONDON,
SW14 8SU

Client Ref: 247776
Report Ref: GS-2723732
Grid Ref: 521214, 175686

Map Name: County Series

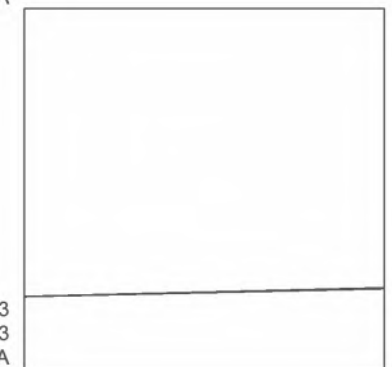
Map date: 1913

Scale: 1:2,500

Printed at: 1:2,500



Surveyed 1913
Revised 1913
Edition N/A
Copyright N/A
Levelled N/A



Surveyed 1913
Revised 1913
Edition N/A
Copyright N/A
Levelled N/A



Produced by
Groundsure Insights
T: 08444 159000
E: info@groundsure.com
W: www.groundsure.com

© Crown copyright and database rights 2015 Ordnance Survey 100035207

Production date: 05 February 2016

To view map legend click here [Legend](#)



Site Details:

BARNES HOSPITAL, SOUTH
WORPLE WAY, LONDON,
SW14 8SU

Client Ref: 247776
Report Ref: GS-2723732
Grid Ref: 521214, 175686

Map Name: County Series


Map date: 1919

Scale: 1:2,500

Printed at: 1:2,500



Surveyed 1919
Revised 1919
Edition N/A
Copyright N/A
Levelled N/A

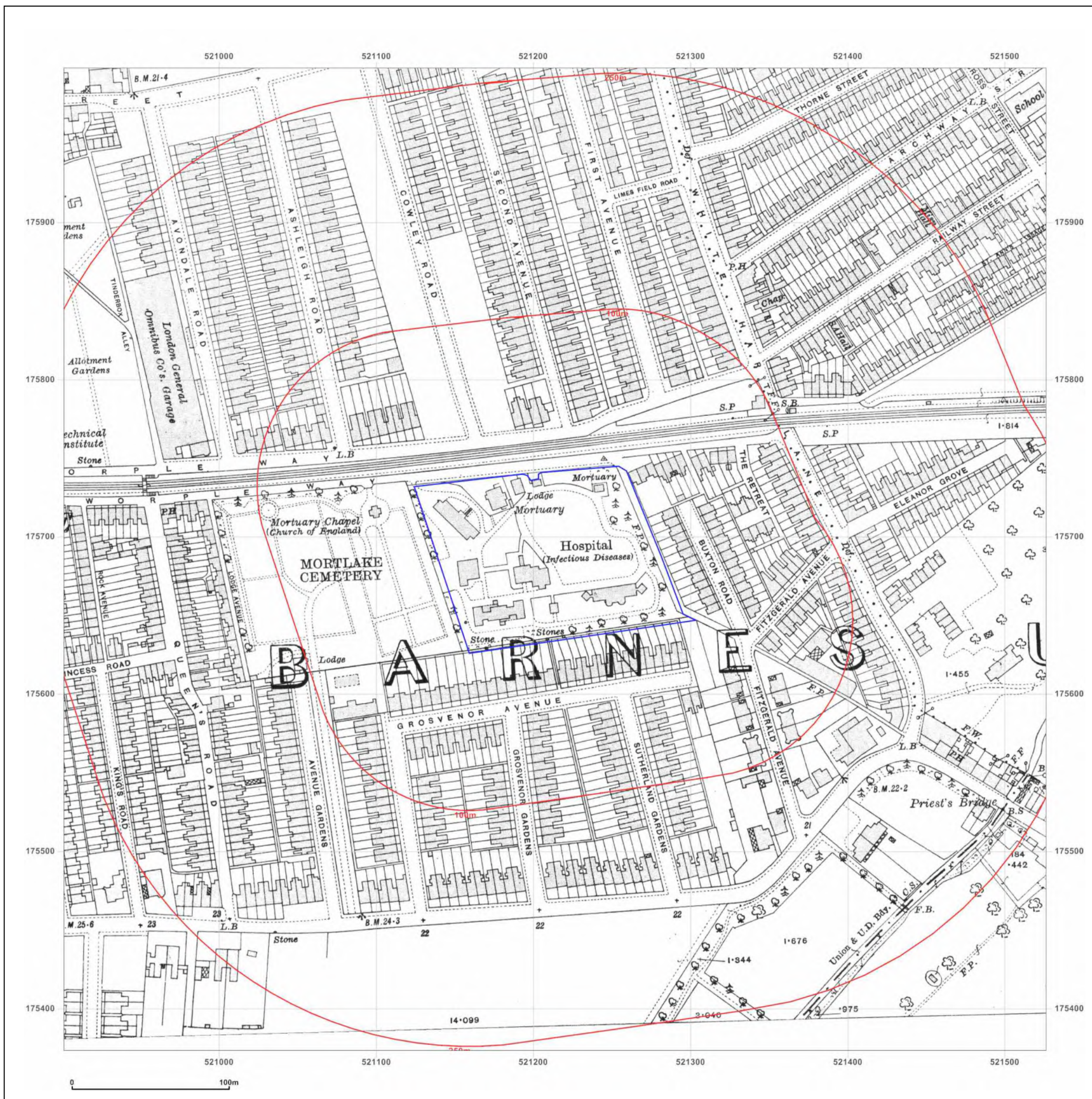


Produced by
Groundsure Insights
T: 08444 159000
E: info@groundsure.com
W: www.groundsure.com

© Crown copyright and database rights 2015 Ordnance Survey 100035207

Production date: 05 February 2016

To view map legend click here [Legend](#)



Site Details:

BARNES HOSPITAL, SOUTH
WORPLE WAY, LONDON,
SW14 8SU

Client Ref: 247776
Report Ref: GS-2723732
Grid Ref: 521214, 175686

Map Name: County Series

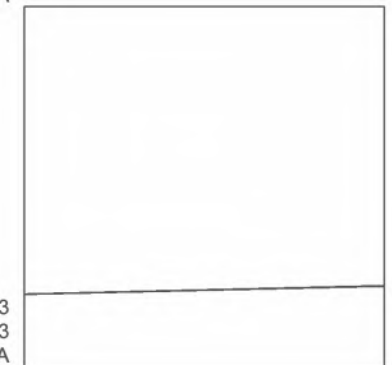
Map date: 1933

Scale: 1:2,500

Printed at: 1:2,500



Surveyed 1933
Revised 1933
Edition N/A
Copyright N/A
Levelled N/A



Surveyed 1933
Revised 1933
Edition N/A
Copyright N/A
Levelled N/A



Produced by
Groundsure Insights
T: 08444 159000
E: info@groundsure.com
W: www.groundsure.com

© Crown copyright and database rights 2015 Ordnance Survey 100035207

Production date: 05 February 2016

To view map legend click here [Legend](#)



Site Details:

BARNES HOSPITAL, SOUTH
WORPLE WAY, LONDON,
SW14 8SU

Client Ref: 247776
Report Ref: GS-2723732
Grid Ref: 521214, 175686

Map Name: County Series

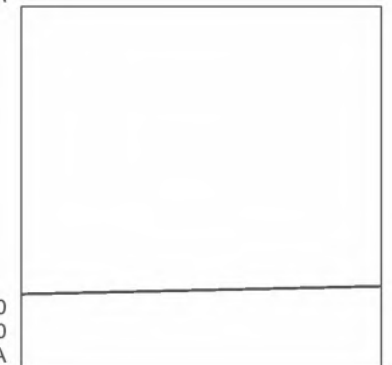
Map date: 1940

Scale: 1:2,500

Printed at: 1:2,500



Surveyed 1940
Revised 1940
Edition N/A
Copyright N/A
Levelled N/A



Surveyed 1940
Revised 1940
Edition N/A
Copyright N/A
Levelled N/A



Produced by
Groundsure Insights
T: 08444 159000
E: info@groundsure.com
W: www.groundsure.com

© Crown copyright and database rights 2015 Ordnance Survey 100035207

Production date: 05 February 2016

To view map legend click here [Legend](#)



Site Details:

BARNES HOSPITAL, SOUTH
WORPLE WAY, LONDON,
SW14 8SU

Client Ref: 247776
Report Ref: GS-2723732
Grid Ref: 521214, 175686

Map Name: National Grid

Map date: 1951

Scale: 1:1,250

Printed at: 1:2,000



Surveyed 1951
Revised 1951
Edition N/A
Copyright N/A
Levelled 1932

Surveyed 1951
Revised 1951
Edition N/A
Copyright N/A
Levelled 1932

Surveyed 1951
Revised 1951
Edition N/A
Copyright N/A
Levelled 1932

Surveyed 1951
Revised 1951
Edition N/A
Copyright N/A
Levelled 1934



Produced by
Groundsure Insights
T: 08444 159000
E: info@groundsure.com
W: www.groundsure.com

© Crown copyright and database rights 2015 Ordnance Survey 100035207

Production date: 05 February 2016

To view map legend click here [Legend](#)



Site Details:

BARNES HOSPITAL, SOUTH
WORPLE WAY, LONDON,
SW14 8SU

Client Ref: 247776
Report Ref: GS-2723732
Grid Ref: 521214, 175686

Map Name: National Grid

Map date: 1951-1953

Scale: 1:2,500

Printed at: 1:2,500



| | |
|--|---|
| <p>Surveyed N/A Revised N/A Edition N/A Copyright N/A Levelled N/A</p> | <p>Surveyed 1951 Revised 1951 Edition N/A Copyright N/A Levelled 1934</p> |
|--|---|

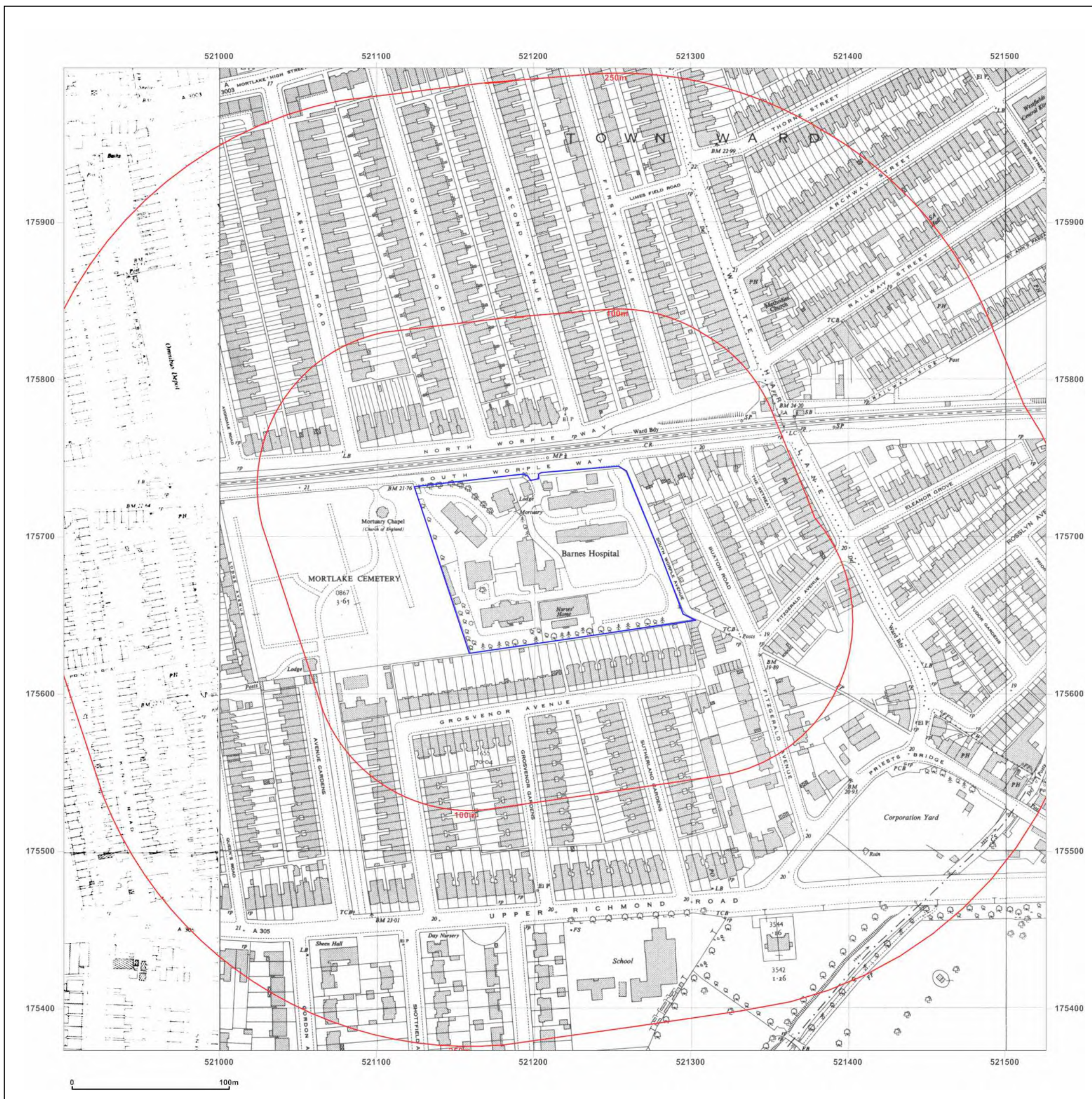


Produced by
Groundsure Insights
T: 08444 159000
E: info@groundsure.com
W: www.groundsure.com

© Crown copyright and database rights 2015 Ordnance Survey 100035207

Production date: 05 February 2016

To view map legend click here [Legend](#)



Site Details:

BARNES HOSPITAL, SOUTH
WORPLE WAY, LONDON,
SW14 8SU

Client Ref: 247776
Report Ref: GS-2723732
Grid Ref: 521214, 175686

Map Name: National Grid

Map date: 1966-1968

Scale: 1:1,250

Printed at: 1:2,000



Surveyed 1967
Revised 1967
Edition N/A
Copyright 1968
Levelled 1954

Surveyed 1965
Revised 1965
Edition N/A
Copyright 1966
Levelled 1954



Produced by
Groundsure Insights
T: 08444 159000
E: info@groundsure.com
W: www.groundsure.com

© Crown copyright and database rights 2015 Ordnance Survey 100035207

Production date: 05 February 2016

To view map legend click here [Legend](#)



Site Details:

BARNES HOSPITAL, SOUTH
WORPLE WAY, LONDON,
SW14 8SU

Client Ref: 247776
Report Ref: GS-2723732
Grid Ref: 521214, 175686

Map Name: National Grid

Map date: 1991

Scale: 1:1,250

Printed at: 1:2,000



Surveyed 1991
Revised 1991
Edition N/A
Copyright 1991
Levelled N/A

Surveyed 1991
Revised 1991
Edition N/A
Copyright 1991
Levelled N/A

Surveyed 1991
Revised 1991
Edition N/A
Copyright 1991
Levelled N/A

Surveyed 1991
Revised 1991
Edition N/A
Copyright 1991
Levelled N/A



Produced by
Groundsure Insights
T: 08444 159000
E: info@groundsure.com
W: www.groundsure.com

© Crown copyright and database rights 2015 Ordnance Survey 100035207

Production date: 05 February 2016

To view map legend click here [Legend](#)

