

TREE PRESERVATION ORDER / CONSERVATION AREA STATUS:
 Richmond Council has confirmed that the site lies within the CA8 Twickenham Riverside Conservation Area but there are no Tree Preservation Orders protecting trees on the site.

NOTES:
 1. Shading Arcs not shown on this plan
 2. Root Protection Areas are shown as a theoretical circle and at this stage do not take into account site features and constraints.
 3. Trees marked with * and group outlines are indicatively plotted.

Crown Spread

Root Protection Area

Shading Arc

Category 'A'

Category 'B'

Category 'C'

Category 'U'

SH01	SH02
SH03	SH04

NOTES:
 See separate plans for detail of Woodland Quarters :
 CBA10677.01_TSP NE Quadrant,
 CBA10677.01_TSP SE Quadrant,
 CBA10677.01_TSP NW Quadrant,
 CBA10677.01_TSP SW Quadrant

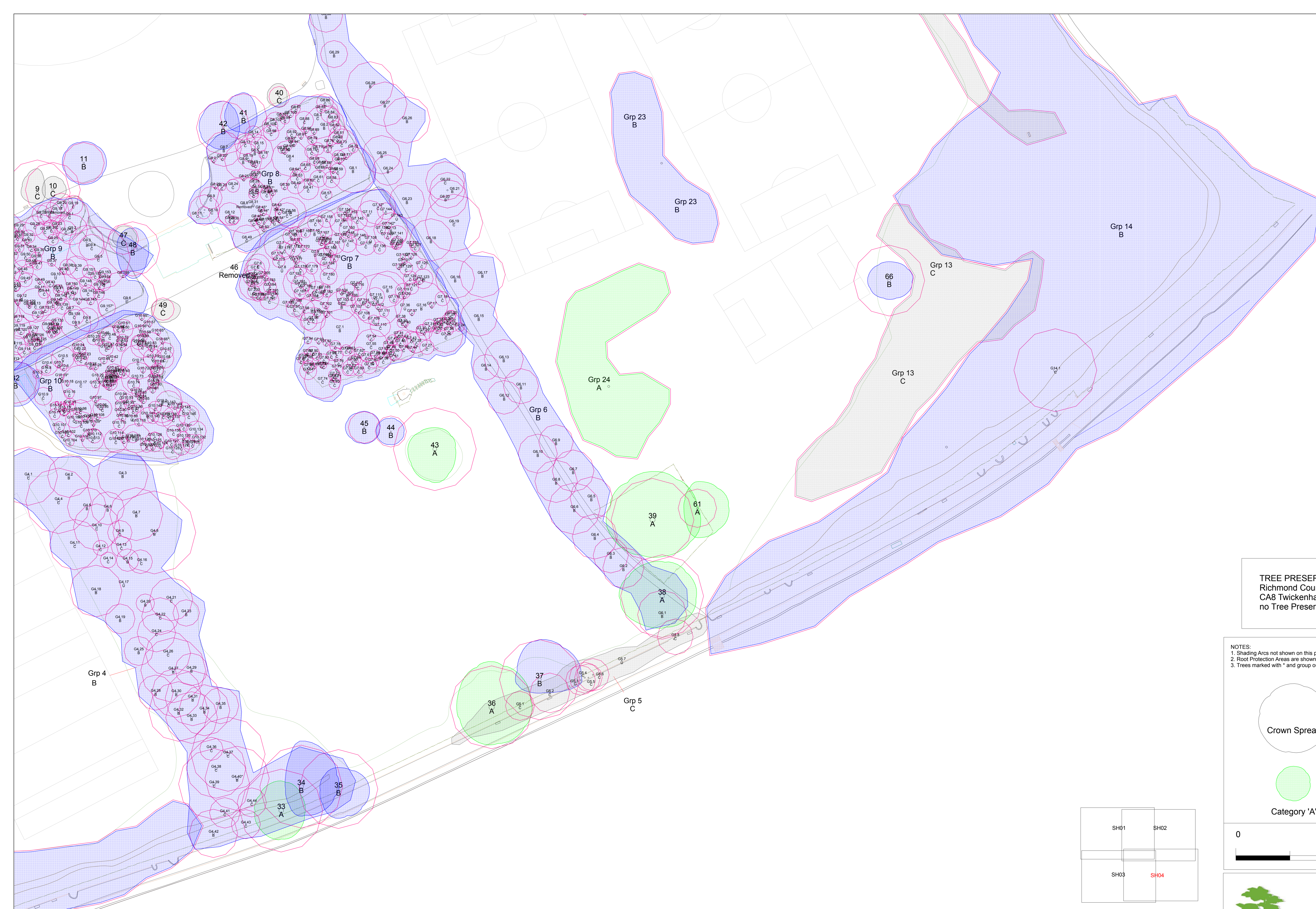
The following trees have been classified as 'U' grade and should therefore be removed for reasons of sound arboricultural management:
 T21
 G1.55, G1.59
 G3.19, G3.21, G3.25, G3.28*, G3.30*
 G4.17
 G5.7
 G7.8, G7.9, G7.36, G7.38, G7.138, G7.143, G7.149
 G8.31, G8.53, G8.66
 G9.7, G9.10, G9.14, G9.17
 G10.29, G10.40, G10.43, G10.50, G10.88
 G12.1

CBA Trees
 Russell House
 Unit 20 Chalcraft Business Park
 Burnetts Lane, West End
 Southampton, SO30 2PA
 Tel: 02380 986229 Email: info@cbatrees.co.uk
 Website: www.cbatrees.co.uk

CBA10677
Marble Hill House and Park
Tree Survey Plan

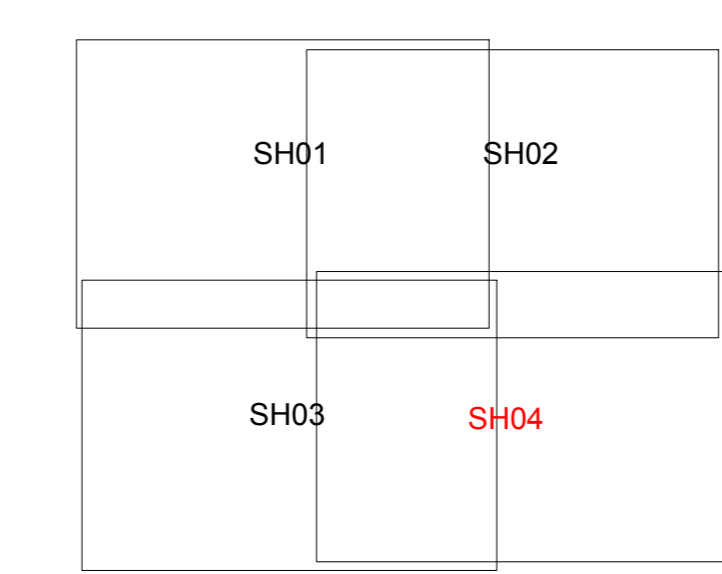
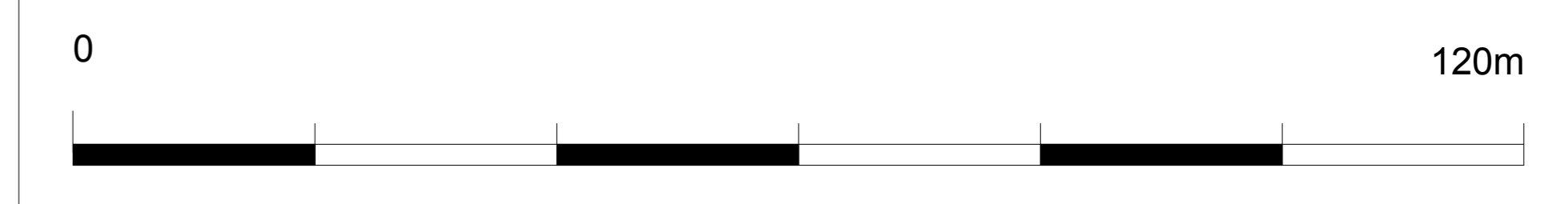
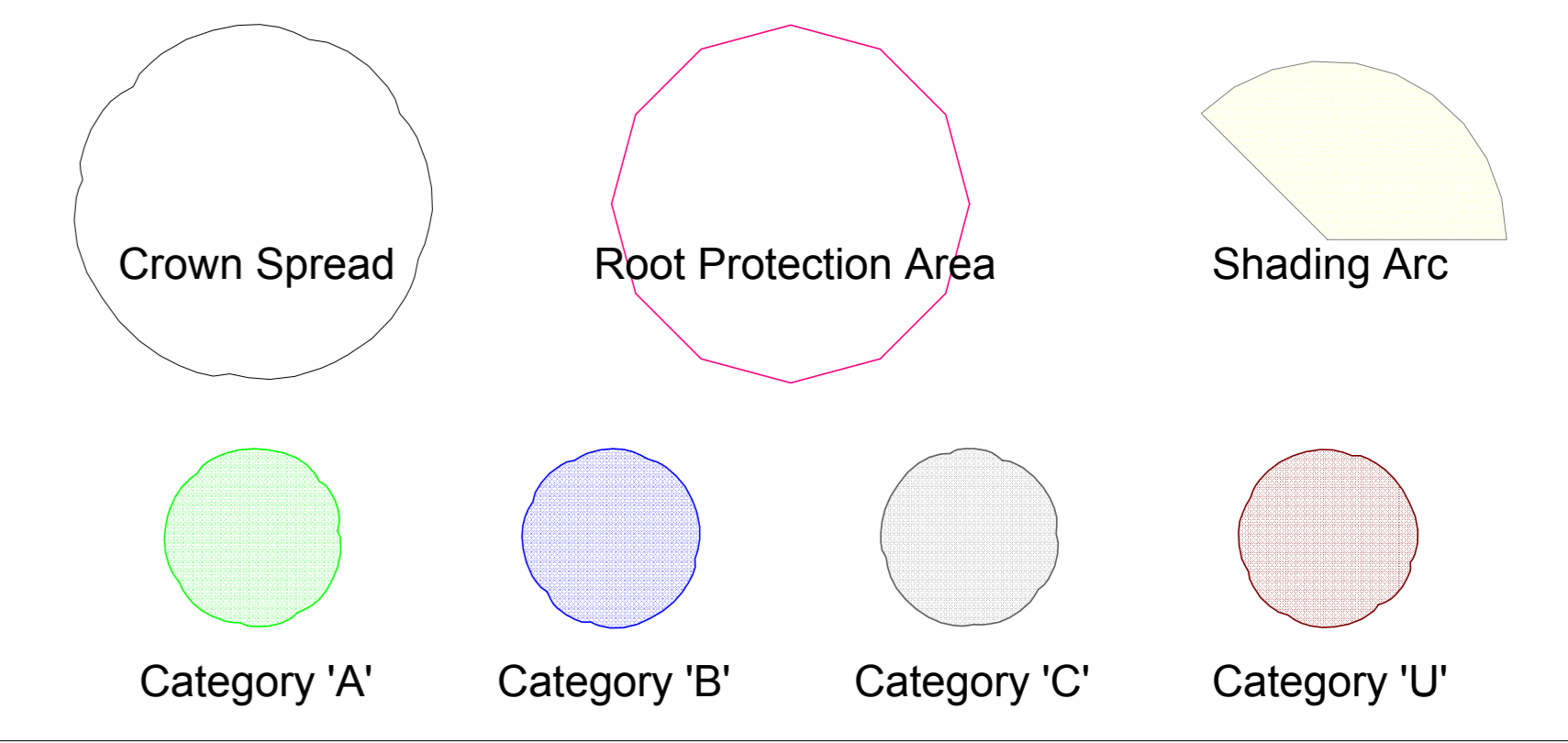
SCALE : 1 : 500 @ A0 Sheet 3 of 4	DATE : 06/07/2017
MAP FILENAME : CBA10677.01B TSP	BASE PLAN: MHH16T01-17

Pear Technology Services Ltd; Email info@peartechology.co.uk
 Maps based on Ordnance Survey MasterMap or 1:25000 Mid-scale data with the permission of the Controller of HMSO. © Crown Copyright



TREE PRESERVATION ORDER / CONSERVATION AREA STATUS:
 Richmond Council has confirmed that the site lies within the CA8 Twickenham Riverside Conservation Area but there are no Tree Preservation Orders protecting trees on the site.

NOTES:
 1. Shading Arcs not shown on this plan
 2. Root Protection Areas are shown as a theoretical circle and at this stage do not take into account site features and constraints.
 3. Trees marked with * and group outlines are indicatively plotted.



NOTES:
 See separate plans for detail of Woodland Quarters :
 CBA10677.01_TSP NE Quadrant,
 CBA10677.01_TSP SE Quadrant,
 CBA10677.01_TSP NW Quadrant,
 CBA10677.01_TSP SW Quadrant

The following trees have been classified as 'U' grade and should therefore be removed for reasons of sound arboricultural management:
 T21
 G1.55, G1.59
 G3.19, G3.21, G3.25, G3.28*, G3.30*
 G4.17
 G5.7
 G7.8, G7.9, G7.36, G7.38, G7.138, G7.143, G7.149
 G8.31, G8.53, G8.66
 G9.7, G9.10, G9.14, G9.17
 G10.29, G10.40, G10.43, G10.50, G10.88
 G12.1

CBA Trees
 Russell House
 Unit 20 Chalcraft Business Park
 Burnetts Lane, West End
 Southampton, SO30 2PA
 Tel: 02380 986229 Email: info@cbatrees.co.uk
 Website: www.cbatrees.co.uk

**CBA10677
 Marble Hill House and Park
 Tree Survey Plan**

SCALE : 1 : 500 @ A0 Sheet 4 of 4	DATE : 06/07/2017	
MAP FILENAME : CBA10677.01B TSP	BASE PLAN: MHH16T01-17	
<small>Pear Technology Services Ltd; Email info@peartechology.co.uk Maps based on Ordnance Survey MasterMap or 1:25000 Mid-scale data with the permission of the Controller of HMSO. © Crown Copyright</small>		