



CBA TREES

Russell House
Unit 20 Chalcraft Business Park
Burnetts Lane, West End,
Southampton, SO30 2PA
02380 986229

10677
Marble Hill House and Park
Tree Survey Plan - North West Quadrant

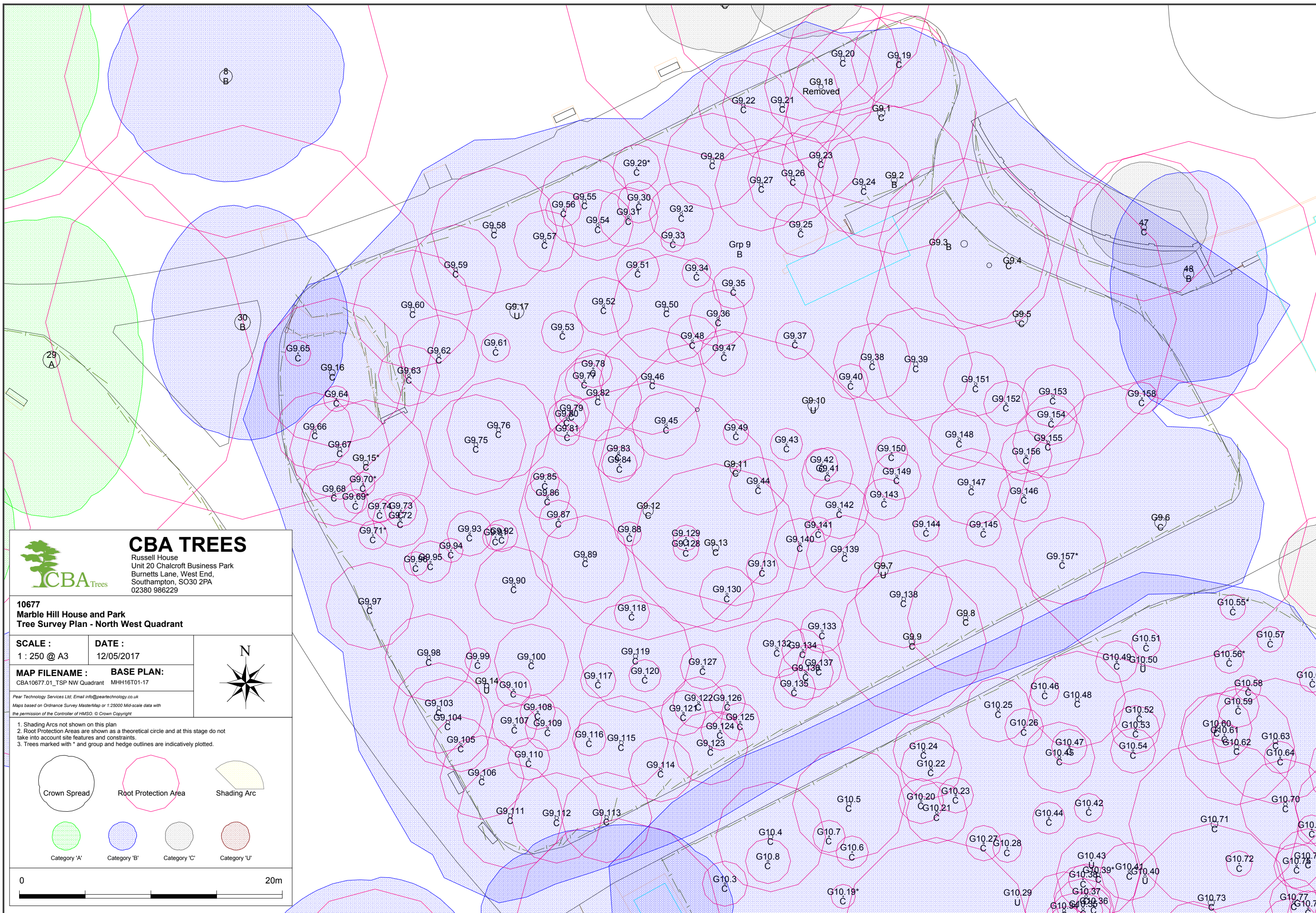
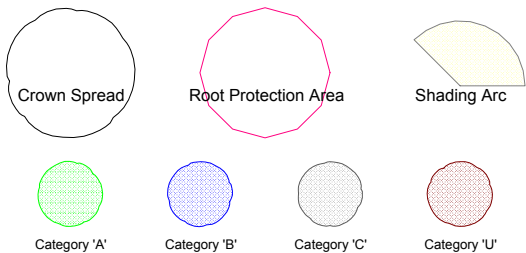
| | |
|--------------------------------|-----------------------------|
| SCALE : 1 : 250 @ A3 | DATE : 12/05/2017 |
|--------------------------------|-----------------------------|

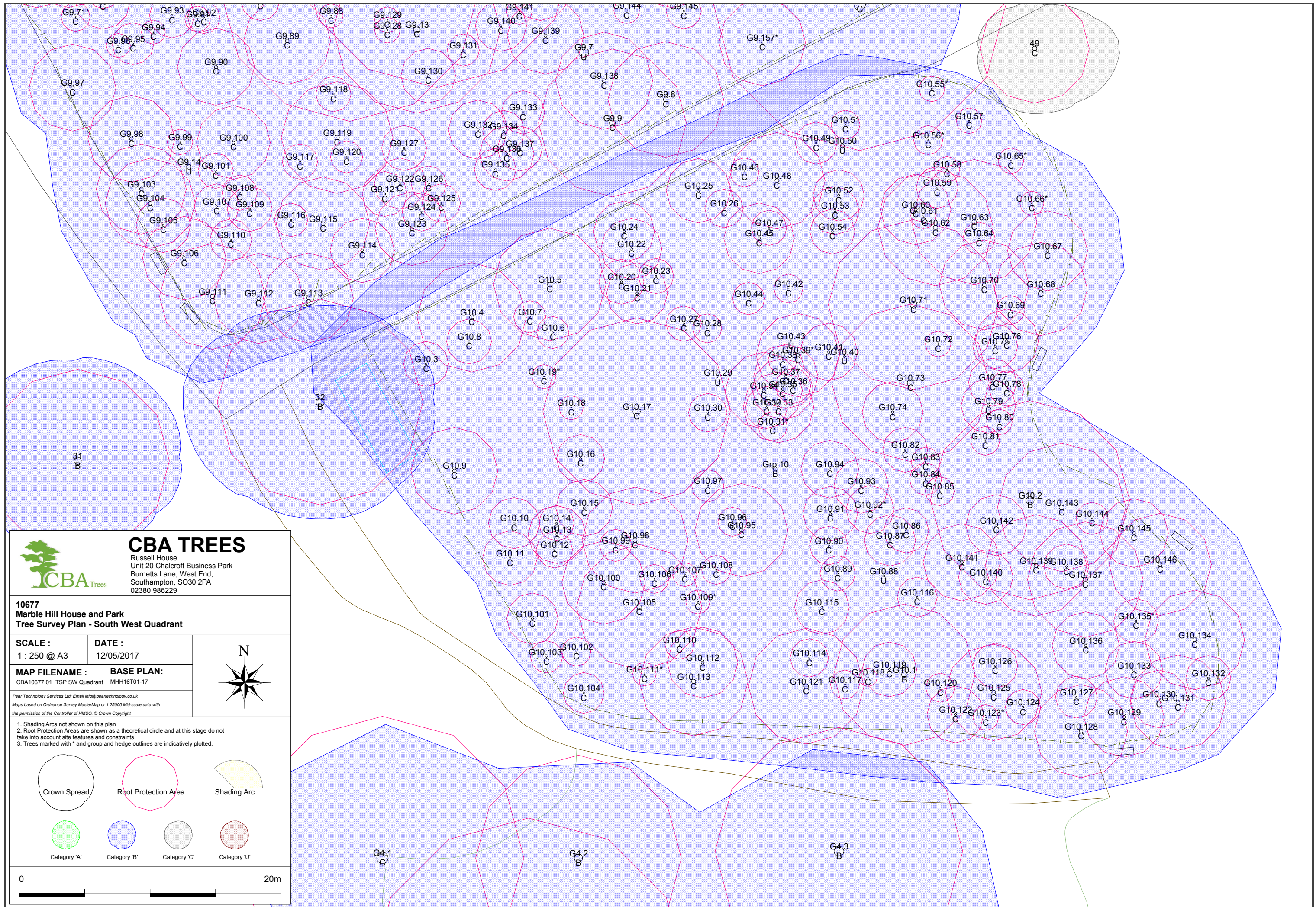
| | |
|--|----------------------------------|
| MAP FILENAME : CBA10677_01_TSP NW Quadrant | BASE PLAN: MH116T01-17 |
|--|----------------------------------|



Pear Technology Services Ltd. Email info@peartechtechnology.co.uk
Maps based on Ordnance Survey MasterMap or 1:25000 Mid-scale data with
the permission of the Controller of HMSO. © Crown Copyright

1. Shading Arcs not shown on this plan
2. Root Protection Areas are shown as a theoretical circle and at this stage do not take into account site features and constraints.
3. Trees marked with * and group and hedge outlines are indicatively plotted.





CBA TREES

Russell House
Unit 20 Chalcroft Business Park
Burnetts Lane, West End,
Southampton, SO30 2PA
02380 986229

10677
Marble Hill House and Park
Tree Survey Plan - South West Quadrant

| | |
|--------------------------------|-----------------------------|
| SCALE : 1 : 250 @ A3 | DATE : 12/05/2017 |
|--------------------------------|-----------------------------|



| | |
|--|----------------------------------|
| MAP FILENAME : CBA10677.01_TSP SW Quadrant | BASE PLAN: MHH16T01-17 |
|--|----------------------------------|

Pear Technology Services Ltd, Email info@peartechology.co.uk
Maps based on Ordnance Survey MasterMap or 1:25000 Mid-scale data with
the permission of the Controller of HMSO. © Crown Copyright.

1. Shading Arcs not shown on this plan
2. Root Protection Areas are shown as a theoretical circle and at this stage do not take into account site features and constraints.
3. Trees marked with * and group and hedge outlines are indicatively plotted.

