

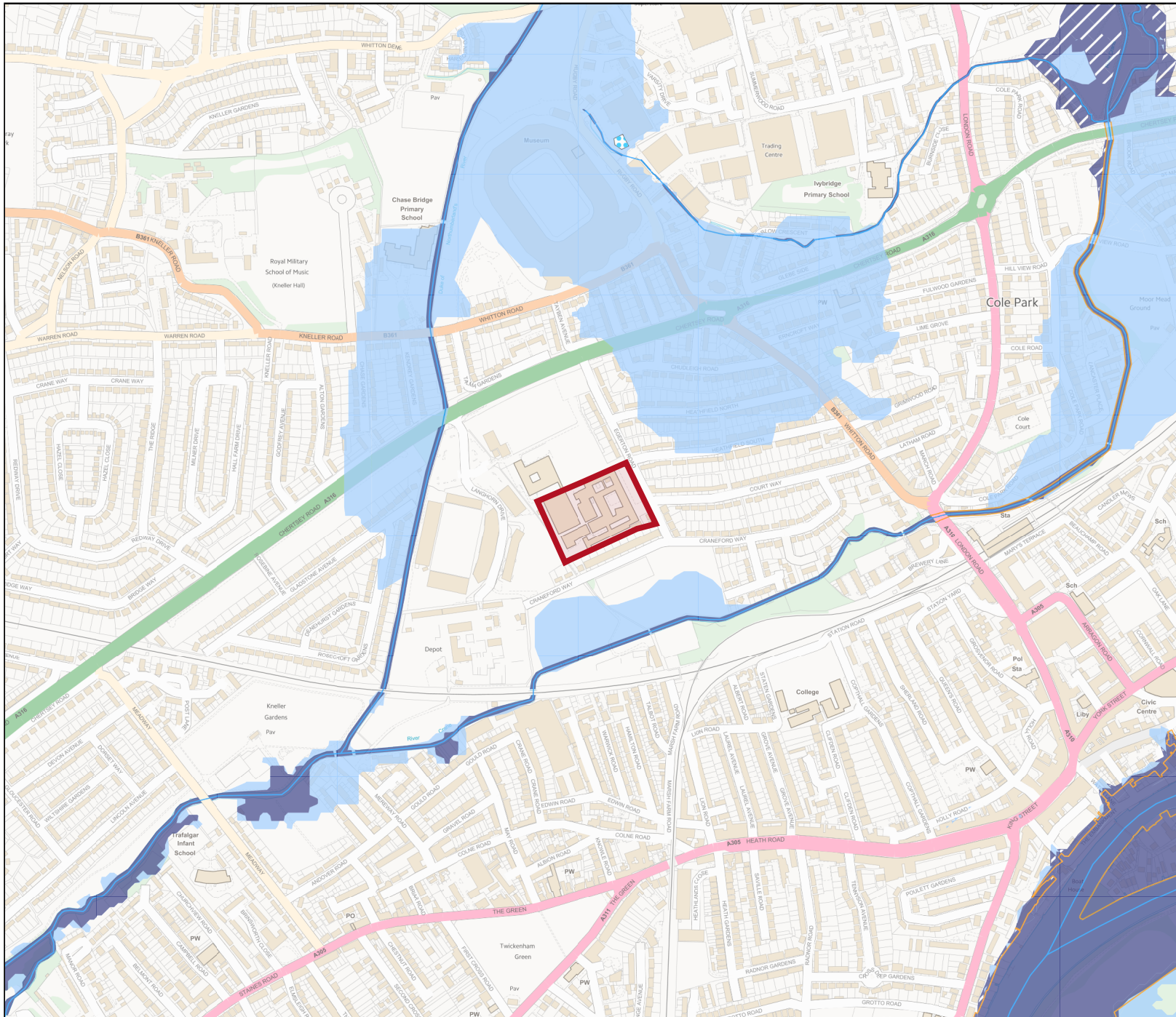
## Flood map for planning










Your reference  
**619579**

Location (easting/northing)  
**515408/173730**

Scale  
**1:10000**

Created  
**28 Aug 2018 8:51**



-  Selected area
  -  Flood zone 3
  -  Flood zone 3: areas benefiting from flood defences
  -  Flood zone 2
  -  Flood zone 1
  -  Flood defence
  -  Main river
  -  Flood storage area
-   
 0 100 200 300m

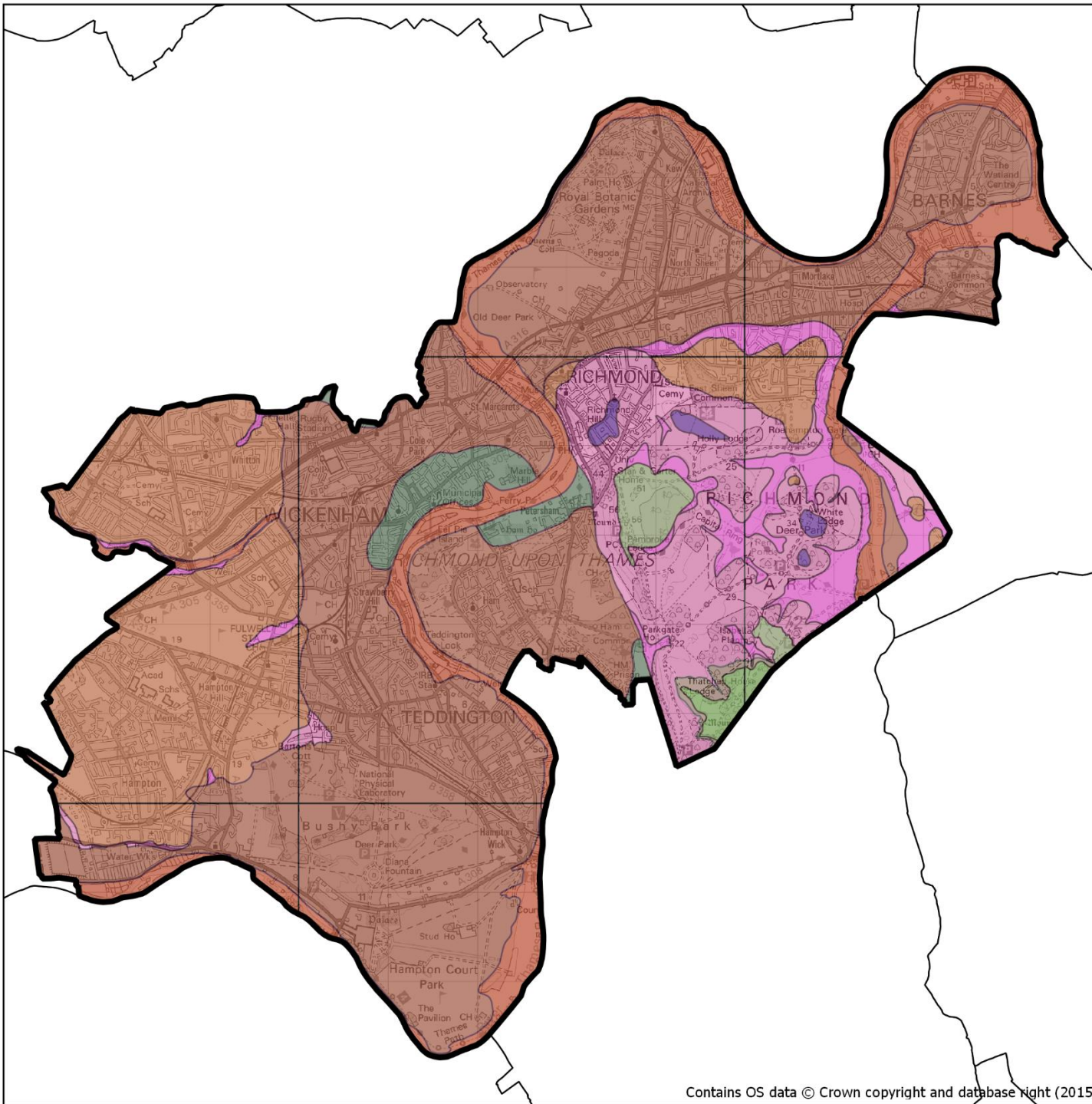
# Appendix D - Strategic Flood Risk Assessment

Geological Character

Sewer Flooding Incidents

Topography





Contains OS data © Crown copyright and database right (2015)

## Legend

Borough Boundary

Superficial Deposits

- Alluvium
- Black Park Gravel Member
- Boyn Hill Gravel Member
- Head
- Kempton Park Gravel Formation
- Langley Silt Member
- Taplow Gravel Formation

Bedrock Geology

- Claygate Member
- London Clay Formation

Metis Consultants Limited



Client



Project Title

London Borough of Richmond Upon Thames Strategic  
Flood Risk Assessment Level 1

Drawing Title

Geological Character

This document has been prepared pursuant to and subject to the terms of Metis' appointment by its client. Metis accepts no liability for any use of this document other than by its original client or following Metis' express agreement to such use, and only for the purpose for which it was prepared and provided.

Drawing Number

FIGURE B

1:65,000

