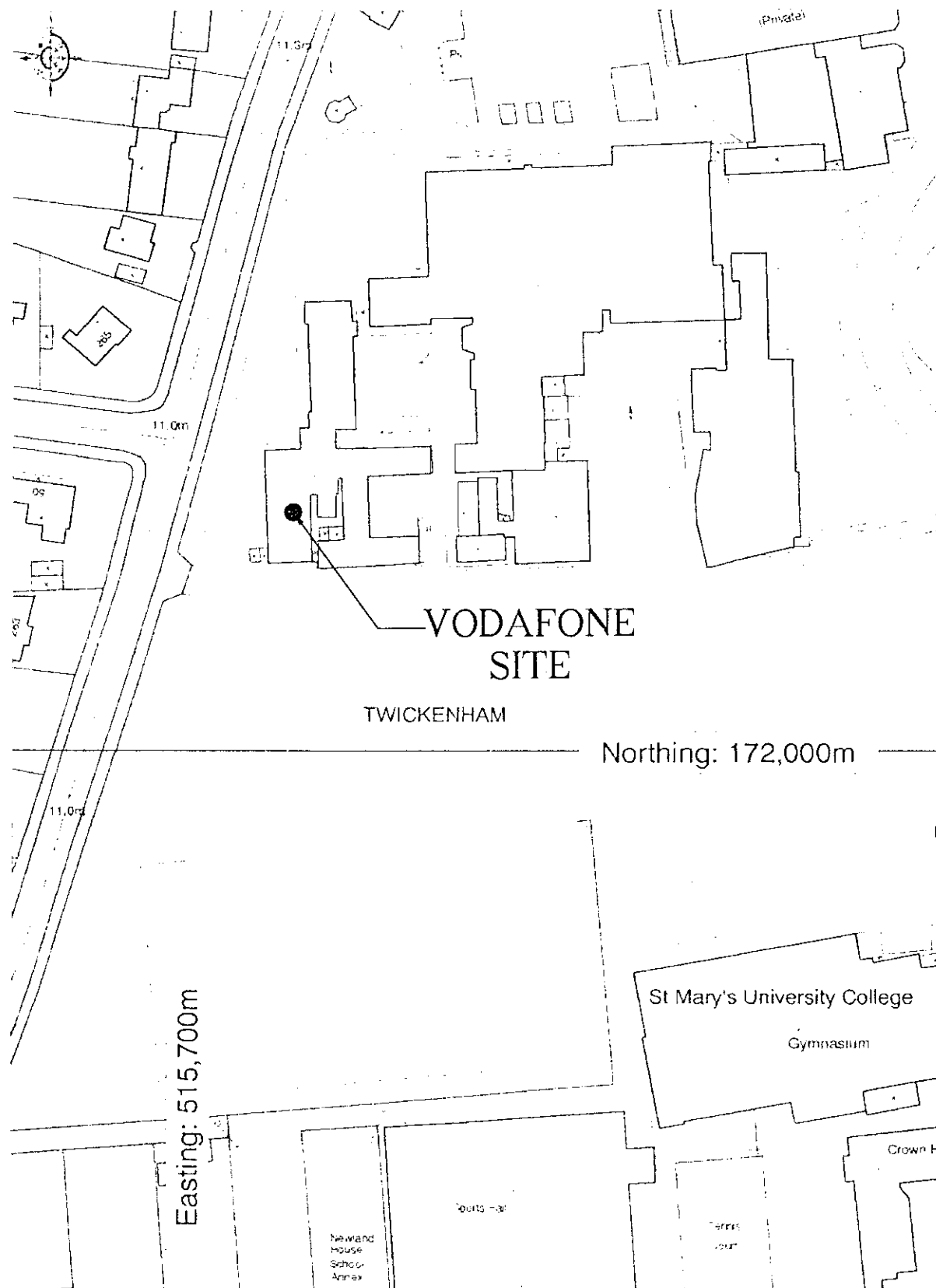
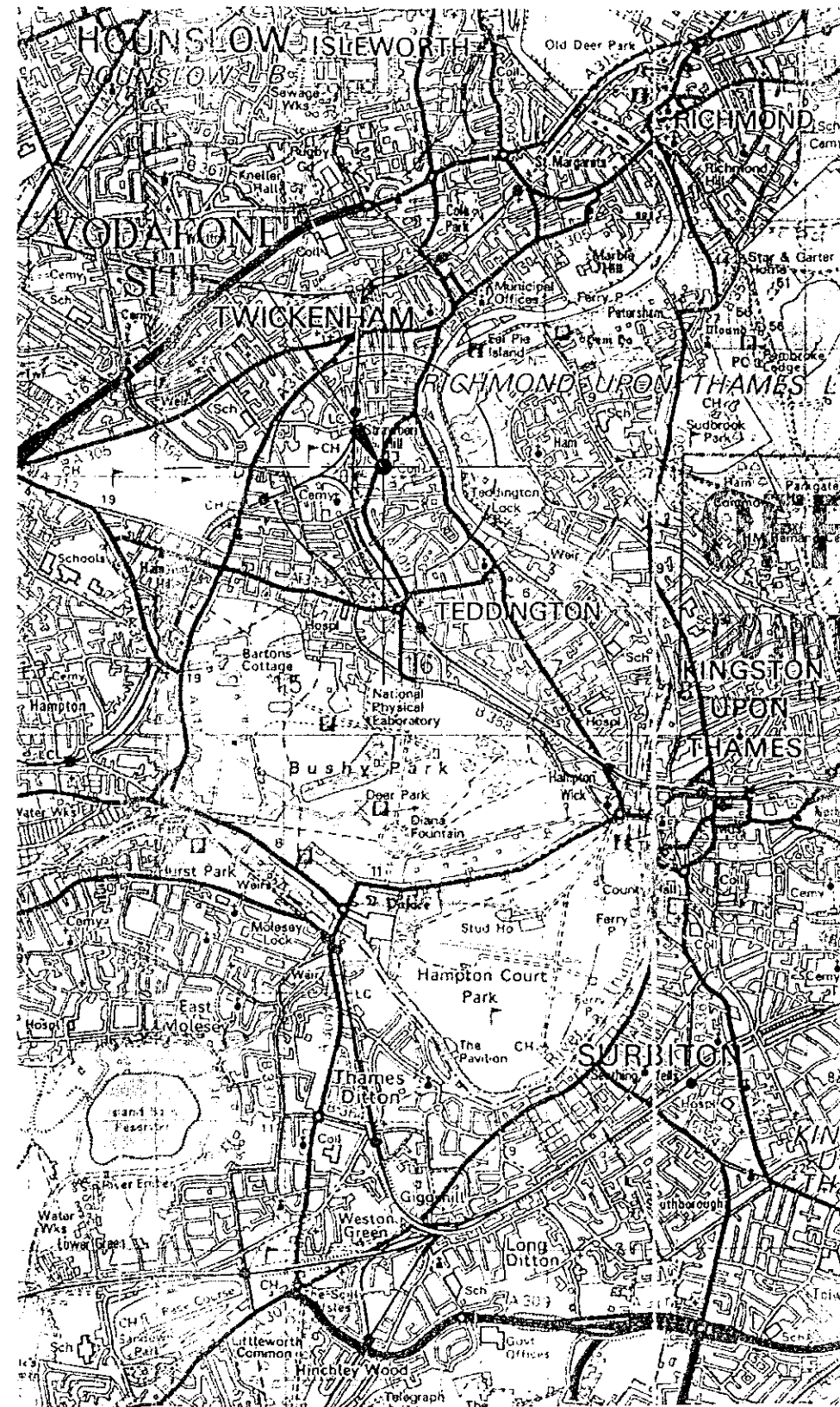


01/1197/FUL

DUE TO POSSIBLE DISCREPANCIES ARISING DURING REPROGRAPHIC PROCESSES DO NOT SCALE THIS DRAWING.

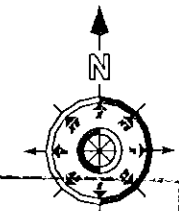


1:1250 LOCATION PLAN
PROMAP CD -1



AREA PLAN Scale 1:50,000
EXTRACT FROM LANDRANGER SHEET 176

CELL 1	TQ 1572072047
CELL 2	TQ 1572072047
CELL 3	TQ 1572072047
GRID REFERENCE TO THE CENTROID OF ANTENNA ARRAY	



OFFICE COPY
DO NOT REMOVE FROM FILE

REV	DATE	REMARKS	BY	CF


THIS DRAWING IS TO BE READ IN CONJUNCTION WITH R.B.S. DESIGN MANUAL ISSUE 2, VODAFONE R.B.S. PROJECTS BUILDING REQUIREMENTS WORK AND ELECTRICAL SPECIFICATION.

CLIENT 

C.S.I. No. 575	SITE NAME ST MARY'S COLLEGE
-------------------	--------------------------------

SITE ADDRESS
RADIO BASE STATION AT
ST MARY'S COLLEGE
WALDERGRAVE ROAD
TWICKENHAM, MIDDLESEX
TW2 5RR
FILENAME 575_01_TD3_1449.DWG

DESIGN OFFICE
395 GEORGE ROAD, ERDINGTON,
BIRMINGHAM. B23 7RZ.
TEL. 0121 344-4888
FAX. 0121 344-4801



COMPUTER AIDED DRAWING - AVOID MANUAL MODIFICATION

DRAWN P.R.E.	CHECKED Phil Jones	DATE OCT 2000	SCALE AS PLOTT
-----------------	-----------------------	------------------	-------------------

DRAWING TITLE
LOCATION & AREA PLANS

DRAWING No. 4000/1449/A3/01	REVISION
--------------------------------	----------



© Crown copyright 2000. All rights reserved. Based on Ordnance Survey digital data survey scale 1:1250. Printed scale 1:1250. (Scale other than that shown should not be used for accurate measurement). Ordnance Survey data © 2000. Thomson Directories Ltd.