



Geo-environmental Desk Study

12-14 Station Road and
13 & 19-33 Lower Teddington Road,
Hampton Wick

Date: December 2018

Issue: 01

Reference: 18-168

Status: D

Prepared by: PWE

Date: 05/12/2018

Authorised by: NRB

Date: 05/12/2018

Issuing office: WT

DOCUMENT CONTROL

Issue	Date	Status	BC Author (Date/Initials)	BC Approval (Date/Initials)	Notes
1	05/12/2018	D	05/12/2018_PWE	05/12/2018_NRB	

REPORT CONDITIONS

This document has been prepared by Bradbrook Consulting Limited ("Bradbrook Consulting") for the titled project (or named part thereof) and should not be relied upon or used for any other project without prior written authorization being obtained from Bradbrook Consulting. Bradbrook Consulting accepts no responsibility or liability for the consequences of the use of this document, wholly or in part, for any other purpose than that for which it was commissioned. Any persons so using or relying upon this document for such other purpose do so at their own risk.

This report was prepared for the sole use of the named Client and shall not be relied upon or transferred to any other party without the express written authorisation of Bradbrook Consulting. It may contain material subject to copyright or obtained subject to license; unauthorised copying of this report will be in breach of copyright/license.

The findings and opinions provided in this document are given in good faith and are subject to the limitations and constraints imposed by the methods and information sources described in this report. Factual information, including, where stated, a visual inspection of the site, has been obtained from a variety of sources. Bradbrook Consulting assumes the third party data to be reliable, but has not independently confirmed this; therefore, Bradbrook Consulting cannot and does not guarantee the authenticity or reliability of third party information it has relied upon.

The findings and opinions presented in this report are relevant to the dates when the assessment was undertaken but should not necessarily be relied upon to represent conditions at a substantially later date. Further information, ground investigation, construction activities, change of site use, or the passage of time may reveal conditions that were not indicated in the data presented and therefore could not have been considered in the preparation of the report. Where such information might impact upon stated opinions, Bradbrook Consulting reserves the right to modify the opinions expressed in this report. Where opinions expressed in this report are based on current available guidelines and legislation, no liability can be accepted by Bradbrook Consulting for the effects of any future changes to such guidelines and legislation.

The limitations of liability of Bradbrook Consulting for the contents of this document have been agreed with the Client, as set out in the terms and conditions of offer and related contract documentation.

CONTENTS

	Page No.
1. INTRODUCTION	1
2. SITE DETAILS	2
2.1 LOCATION	2
2.2 DESCRIPTION	2
2.3 SURROUNDING LAND USE	3
2.4 PROPOSED DEVELOPMENT	3
3. ENVIRONMENTAL SETTING	4
3.1 GEOLOGY	4
3.2 RADON	4
3.3 MINING AND QUARRYING	4
3.4 HYDROGEOLOGY	4
3.5 GROUNDWATER ABSTRACTIONS	4
3.6 HYDROLOGY	5
3.7 SURFACE WATER ABSTRACTIONS	5
3.8 POTENTIAL FLOOD RISKS	5
3.9 LANDFILL AND WASTE MANAGEMENT ACTIVITY	5
3.10 POLLUTION INCIDENTS	5
4. PREVIOUS DEVELOPMENT HISTORY	6
5. CONCEPTUAL SITE MODEL	7
6.1 INTRODUCTION	7
6.2 POTENTIAL SOURCES	7
6.3 POTENTIAL PATHWAYS	8
6.4 POTENTIAL RECEPTORS	8
6.5 PRELIMINARY RISK ASSESSMENT	8
6. SUMMARY AND CONCLUSIONS	10

APPENDICES

- APPENDIX A – SITE LOCATION PLAN
- APPENDIX B – LANDMARK ENVIROCHECK REPORT
- APPENDIX C – HISTORICAL OS MAP EXTRACTS

1. INTRODUCTION

1.1 Bradbrook Consulting has been commissioned by PRC Architects on behalf of The Sons of Divine Providence Development Ltd and Lifestyle Residences (the Client) to undertake a Phase 1 Geo-Environmental Desk Study for a site encompassing the following addresses:

12-14 Station Road
Hampton Wick
KT1 4HG

and

Nos 13 and 19-33 Lower Teddington Road
Hampton Wick
KT1 4EU

1.2 The aim of this report is to collate and review available geo-environmental information to determine potential ground contamination risks in the context of a proposed residential redevelopment.

1.3 The following tasks are included in the study:

- Appraisal of the site's mapped geology and likely ground conditions.
- Review of relevant information on the Environment Agency website.
- Review of Envirocheck data report (see Appendix B).
- Review of the mapped history of the site and surrounding area, and previous potentially contaminative land uses (see Appendix C).
- Determination of the site's hydrological, hydrogeological and environmental setting.
- Development of a preliminary Conceptual Site Model to highlight key ground-related risks.

2. SITE DETAILS

2.1 LOCATION

2.1.1 The site is located in the London Borough of Richmond, immediately east of Hampton Wick railway station. It is approximately centred on Ordnance Survey national grid reference 517600, 169740.

2.1.2 A location plan is provided in Appendix A.

2.2 DESCRIPTION

2.2.1 The site covers a total area of about 0.84 hectares, is irregular in plan shape, and is occupied by a former care home (known as Orione House), a chapel, an office building and three residential properties, predominantly of two or three-storeys. The following sketch illustrates the present-day layout (from PRC Architect's information):



2.2.2 For the most part the external surfacing is either domestic gardens (predominantly laid to lawn, with some shrubs and mature trees) or, to the west of Orione House, macadam car parking.

2.2.3 A topographical survey is not currently available but the site appears to be relatively flat.

2.3 SURROUNDING LAND USE

2.3.1 The site is bounded to the east by Lower Teddington Road; to the north partially by Station Road and partially by adjacent residential properties; to the south by a railway line; and the west by Seymour Lodge and Wick House.

2.4 PROPOSED DEVELOPMENT

2.4.1 It is understood that in broad terms the proposed development comprises (inter alia):

- Demolition of the existing Orione House care home and erection of a new **'independent senior living extra care' apartment block, with four upper stories and a basement car park.**
- Refurbishment of the existing buildings on Lower Teddington Road.
- Retention of the existing chapel.
- Creation of themed gardens between the new and existing buildings.

3. ENVIRONMENTAL SETTING

3.1 GEOLOGY

3.1.1 British Geological Survey mapping indicates the site is underlain by the Kempton Park Gravel Member, described as sand and gravel with localised lenses of silt or clay.

3.1.2 The mapped bedrock geology comprises the London Clay Formation, which mainly consists of blue-grey or grey-brown, slightly calcareous, silty to very silty clay, clayey silt and sometimes silt, with some layers of sandy clay.

3.2 RADON

3.2.1 According to data published by the British Geological Survey, National Geoscience Information Service, the site is within a Lower Probability Radon Area (where less than 1% of homes are at or above the radon action level). No protective radon measures are therefore considered necessary for new or existing buildings.

3.3 MINING AND QUARRYING

3.3.1 There is no indication of historical quarrying or mineral extraction at the site. The Envirocheck report lists several closed opencast sand and gravel pits some 800-1000m to the north / north-west; these are not considered to be a material consideration in respect of the proposed development.

3.4 HYDROGEOLOGY

3.4.1 The Kempton Park Gravel Member is designated a Principal Aquifer by the Environment Agency. This indicates the deposits have high intergranular and/or fracture permeability, meaning they usually provide a high level of water storage. They may support water supply and/or river base flow on a strategic scale.

3.4.2 The underlying London Clay Formation is an Unproductive Stratum (a non-aquifer).

3.4.3 The site is not located within a groundwater source protection zone.

3.5 GROUNDWATER ABSTRACTIONS

3.5.1 The Envirocheck report lists the following groundwater abstractions within 500m of the site:

Groundwater Abstraction Details	Location
Abstraction by BG plc for environmental pump and treat pollution remediation. Licence no 28/39/33/0020. Commenced 1999, end data not known.	271 m east at Richmond Road, Kingston (Point 'A')
Abstraction by BG plc for environmental pump and treat pollution remediation. Licence no 28/39/33/0020. Commenced 1999, end data not known.	370 m east at Richmond Road, Kingston (Point 'B')

3.6 HYDROLOGY

3.6.1 The nearest significant surface watercourse is the River Thames, which is located approximately 60 m beyond the eastern site boundary.

3.7 SURFACE WATER ABSTRACTIONS

3.7.1 There is a surface water abstraction from the River Thames at the former Kingston Power Station, 127 m south-east of the site, used for non-evaporative cooling and/or heat pump purposes. The licence number is Th/039/0033/002.

3.8 POTENTIAL FLOOD RISKS

3.8.1 The south-eastern sector of the site is mapped to fall within flood zone 2 - meaning this area is at risk from extreme river flooding. Flood Zone 2 is defined as land assessed as having between a 1 in 100 and 1 in 1,000 annual probability of river flooding (1% – 0.1%) in any year.

3.8.2 The remainder of the site lies within flood zone 1, so is at low risk from river flooding (less than 0.1% annual probability).

3.9 LANDFILL AND WASTE MANAGEMENT ACTIVITY

3.9.1 The Envirocheck report lists a Historical Landfill at Broom Road Recreation Ground, 637 m north of the study site. Its dates of operation and deposited waste type are not supplied.

3.10 POLLUTION INCIDENTS

3.10.1 The Envirocheck report records numerous historical pollution incidents to controlled waters in the site vicinity, the majority of which are assumed to relate to discharges into the River Crane and are categorised as Minor Incidents.

3.10.2 The table below lists those listed as Significant Incidents:

Location	Date	Pollutant
Kingston, 171 m east	January 1989	Unknown oils
Kingston, 186 m south-east	April 1989	Unknown oils
Thames Ditton, 194 m northwest	June 1989	Unknown oils
Guildhall Kingston, 706 m south-east	September 1990	Unknown sewage
Broom Park, 738 m north	May 1989	Unknown

4. PREVIOUS DEVELOPMENT HISTORY

- 4.1 The following is a summary of features identified from a review of historical Ordnance Survey map extracts obtained from Landmark Information Group (see Appendix C).
- 4.2 The earliest available extracts (dated 1868 at 1:10,000 and 1880 at 1:2500) indicate the site to be occupied by residential properties and associated gardens. These properties broadly correspond with the locations of numbers 13, 25-27, 29 and 31-33 Lower Teddington Road.
- 4.3 The 1896 extract shows a further residential property, at what is now numbers 19-21 Lower Teddington Road, to have been developed.
- 4.4 Subsequent map extracts indicate no significant changes to the site layout other than minor modifications to the existing properties, and construction of some small outbuildings / garages in garden areas, up to the 1970s.
- 4.5 A 1975 (1:10,000) extract is the earliest to show Orione House in place of the former residential units on the western side of the site. Later maps from the 1980s, '90s and 2000s show no significant changes beyond a degree of expansion to numbers 25-27 Lower Toddington Road.

5. CONCEPTUAL SITE MODEL

5.1 INTRODUCTION

5.1.1 The general approach taken to dealing with past land contamination is one of risk management, comprising identification and assessment followed by mitigation and monitoring if required. The procedures used within this report are consistent with those defined within Part 2A Guidance and the Model Procedures for the Management of Land Contamination, Contaminated Land Report (CLR) 11 produced by the Department of Environment, Food and Rural Affairs (DEFRA) and the Environment Agency.

5.1.2 Within the context of land contamination there are three essential elements to any potential risk:

- A contaminant – substance that is in or under the land and has the potential to cause harm or to cause pollution of Controlled Waters;
- A receptor – in general terms, something that could be adversely affected by a contaminant, such as people, an ecological system, property, or a water body; and
- A pathway – a route or means by which a receptor can be exposed to, or affected by, a contaminant.

5.1.3 Each of the above can exist independently, but they create a risk only where they are linked together, so that a particular contaminant affects a receptor through a particular pathway. This kind of linked combination is known as the Source (contaminant) - Pathway - Receptor (SPR) risk assessment model. Formulation of an outline Conceptual Site Model (CSM) allows the identification and assessment of potential pollutant linkages.

5.2 POTENTIAL SOURCES

5.2.1 The most likely potential sources of chemical contamination from the historical and current usages of the site and its surroundings are listed below:

- Made Ground / reworked soil associated with the previous properties (in location of the existing Orione House building).
- Contaminants associated with the adjacent railway immediately south of the site.
- Potential contaminants of concern include asbestos, heavy metals, petroleum hydrocarbons.
- Ground gases (methane, carbon dioxide) may be generated from re-worked soils.

5.3 POTENTIAL PATHWAYS

5.3.1 Migration pathways are mechanisms by which contaminants can reach a target or receptor, from a potential source. Pathways can be categorised as air, land and water based. The following pathways have been considered:

- migration of contaminants with sub surface infiltration, including leaching;
- shallow perched water or groundwater flow, particularly within the Kempton Park Gravel shallow aquifer;
- airborne (volatile vapour inhalation);
- direct contact with soil/groundwater contaminants (dermal/ingestion/inhalation); and
- plant uptake/direct contact with flora/fauna.

5.4 POTENTIAL RECEPTORS

5.4.1 The potential receptors considered in line with the Environmental Protection Act 1990 Part 2A are:

- Human Health;
- Controlled Waters; and
- Ecology (flora and fauna)

5.4.2 Human health receptors include future end users, demolition and construction workers, and neighbouring site occupants/residents.

5.4.3 Controlled waters considered to be potential receptors include shallow groundwater associated with the Kempton Park Gravel Principal aquifer, and surface water associated with the River Thames.

5.4.4 Ecological receptors will include new planting / landscaping installed as part of the development scheme.

5.5 PRELIMINARY RISK ASSESSMENT

5.5.1 The preliminary risk assessment and conceptual site model are summarised in the following table:

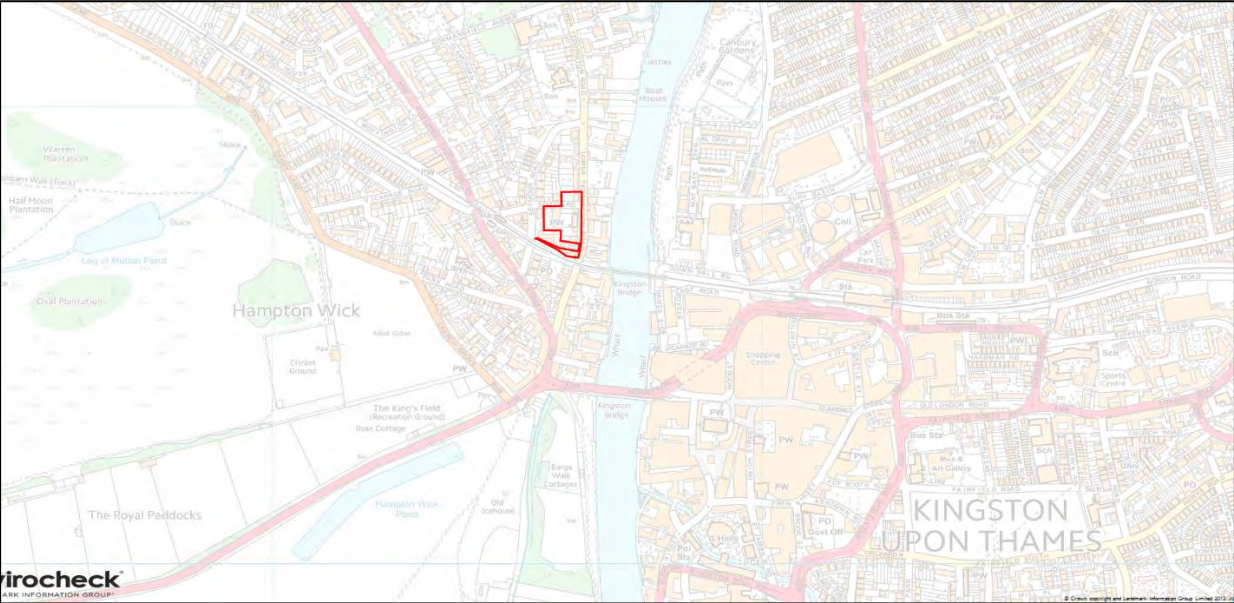
Preliminary Source-Pathway-Receptor Risk Assessment:

Potential Source	Potential Pathway	Potential receptor	Preliminary Risk
Made Ground/upper surface layer contamination from past site activities	Direct Contact (Dermal / ingestion / airborne)	Human health – current site occupants and future users	Low – there is no indication of previous land use within the site boundary likely to have resulted in chemical impacts to the subsurface. Any 'hotspots' of contaminated soil, if present, are expected to be localised and can be removed or otherwise ameliorated as part of the development enabling works.
	Direct Contact (Dermal / ingestion / airborne)	Human health – construction / demolition workers	Low – the absence of obvious ground contamination sources is such that there is unlikely to be a significant risk to demolition or construction workers. In the event that suspected contaminated soils are encountered, suitable PPE should be utilised to manage and mitigate any attendant impacts to human health.
	Migration of contaminants with subsurface infiltration and groundwater flow	Controlled Waters (shallow Principal aquifer)	Low – potential contamination in the subsurface could migrate into the underlying shallow sand and gravel Principal aquifer, although any such impacts are expected to be limited.
	Migration of contaminants with subsurface infiltration and groundwater flow	Controlled Waters (River Thames)	Low - There is a theoretical risk of lateral migration of pollutants off-site via shallow groundwater, potentially reaching the nearby River Thames to the east.
	Plant uptake/direct contact with flora/fauna	Flora and fauna	Low – Future planting in garden areas could require provision of a cover layer to break any link between impacted soils and plant root systems, although there is no indication of such a requirement being widespread (if at all).

6 SUMMARY AND CONCLUSIONS

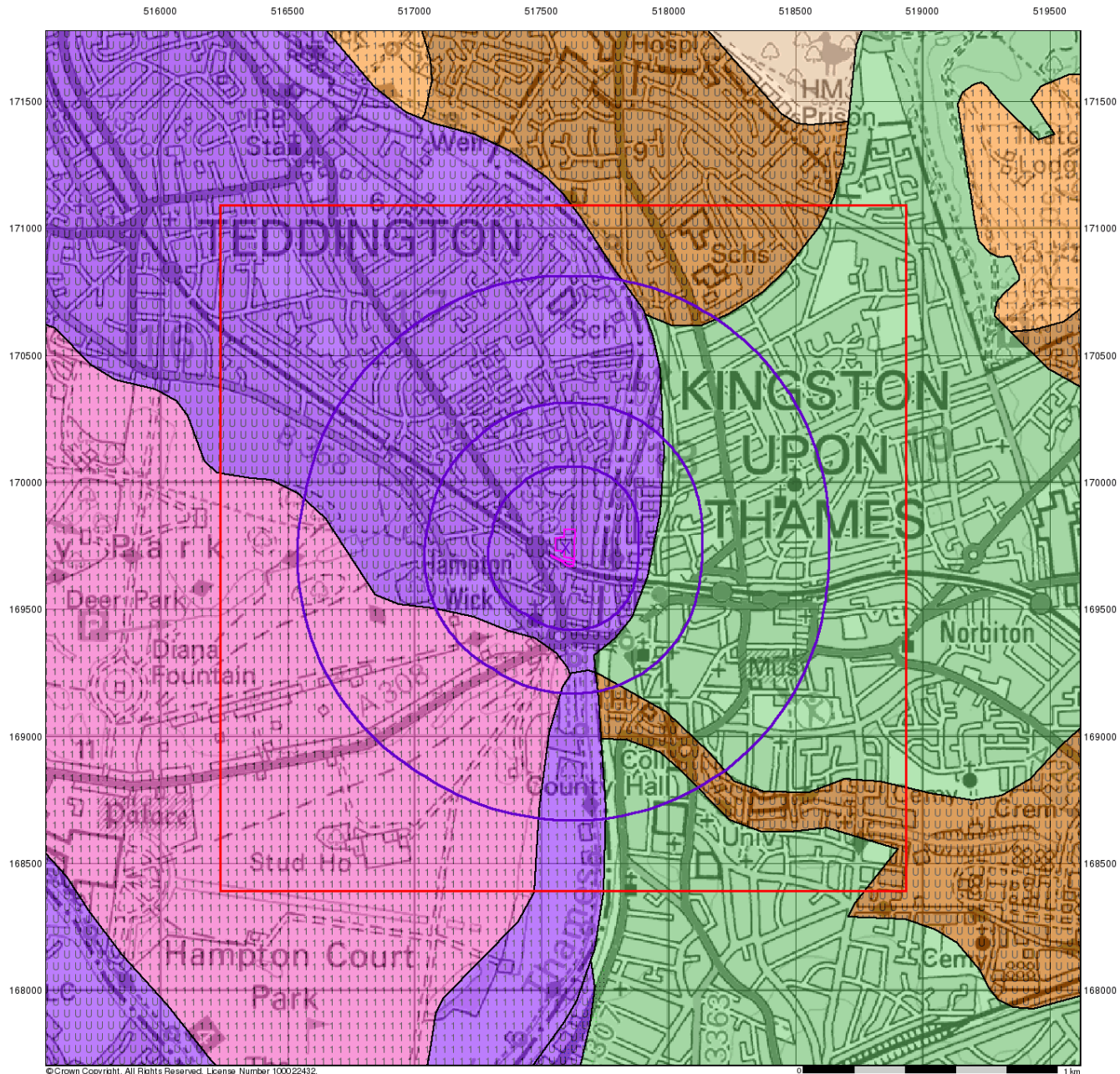
- 6.1 This Phase 1 Geo-Environmental Desk Study presents an assessment of the site based on readily available desktop/published information.
- 6.2 The objective of the assessment was to collate and review the available information to determine anticipated ground conditions and potential geo-environmental risks associated with the site in its current status and to evaluate possible constraints to future redevelopment.
- 6.3 The site has been occupied by residential properties since the earliest available records from the 1860s. Two of these properties were replaced by Orione House in the 1970s, since when the site has been largely unchanged.
- 6.4 At this stage there is concluded to be a '**Low**' risk to human health from potentially contaminated soils in the context of continued residential use.
- 6.5 There is also **considered to be a 'Low'** risk that groundwater and surface waters have been adversely impacted by past or current on-site land uses.
- 6.6 These risks can be further assessed through physical investigations which should be undertaken in due course in accordance with applicable industry standards.

APPENDIX A - SITE LOCATION PLAN



APPENDIX B

LANDMARK ENVIROCHECK REPORT



© Crown Copyright. All Rights Reserved. License Number 100022432.

0 1 km

Groundwater Vulnerability

General

- Specified Site
- Specified Buffer(s)
- Bearing Reference Point
- Slice
- Map ID

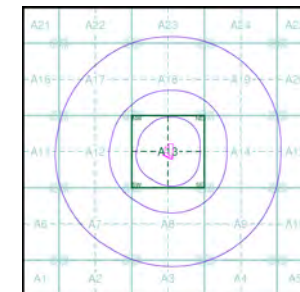
Agency and Hydrological

Geological Classes

- Major Aquifer (Highly Permeable)**
 - High (H) 1, 2, 3, U
 - Intermediate (I) 1, 2
 - Low
- Minor Aquifer (Variably Permeable)**
 - High (H) 1, 2, 3, U
 - Intermediate (I) 1, 2
 - Low
- Non Aquifer (Negligibly Permeable)**
 -
- Water or Sea**
 -
- Drift Deposit**
 -

Soil Classes

Site Sensitivity Context Map - Slice A

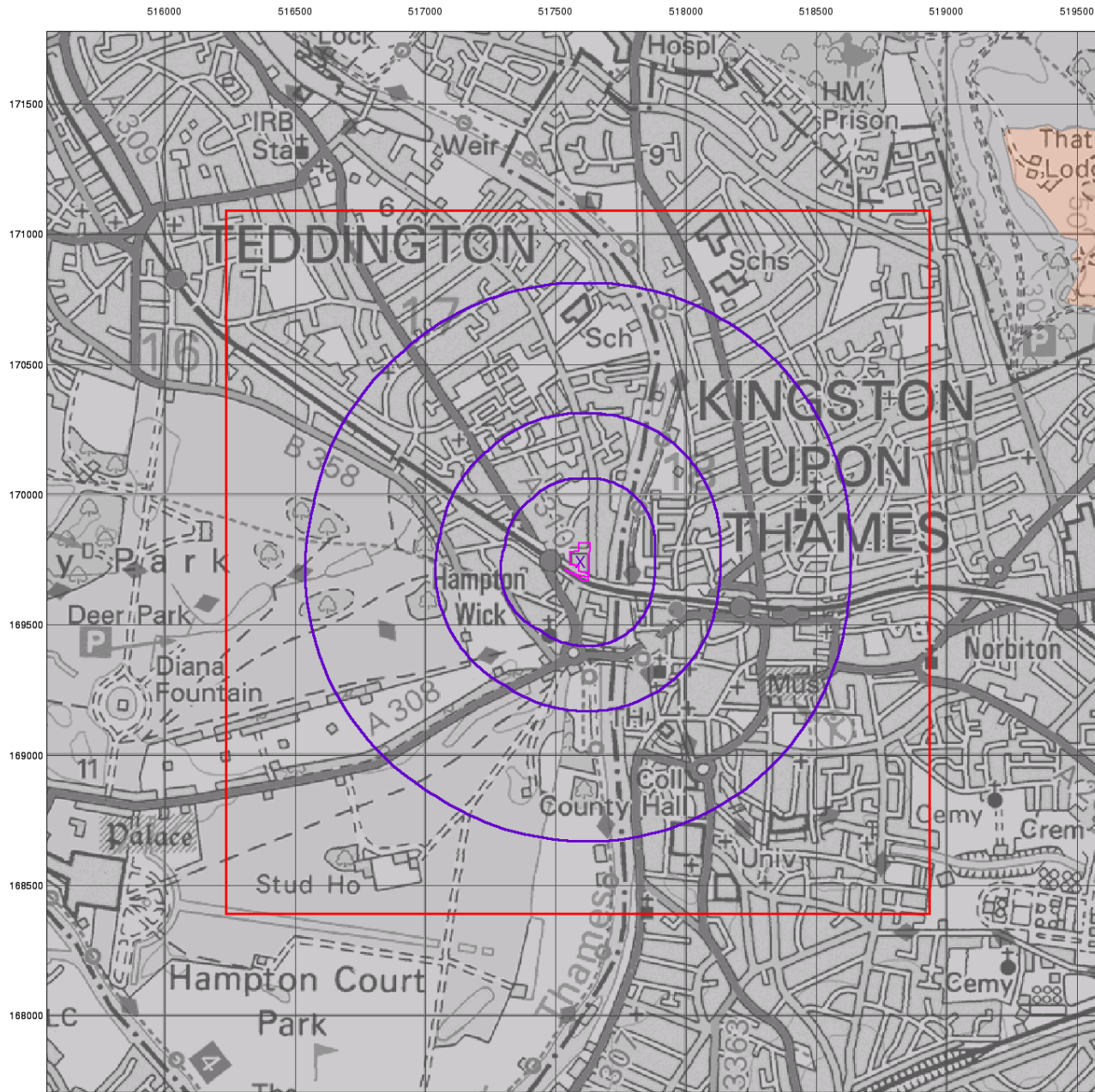


Order Details

Order Number: 187583279_1_1
 Customer Ref: Station Rd Hampton
 National Grid Reference: 517600, 169740
 Slice: A
 Site Area (Ha): 0.73
 Search Buffer (m): 1000

Site Details

11, Station Road, Hampton Wick, KINGSTON UPON THAMES, KT1 4HG



© Crown Copyright. All Rights Reserved. License Number 100022432

Bedrock Aquifer Designation

General

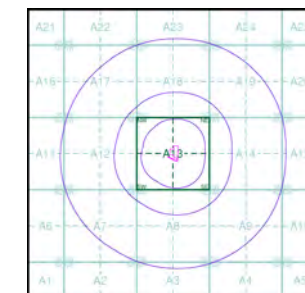
- ◆ Specified Site
- Specified Buffer(s)
- ✕ Bearing Reference Point
- Slice
- B Map ID

Agency and Hydrological

Geological Classes

- Principal Aquifer
- Secondary A Aquifer
- Secondary B Aquifer
- Secondary Undifferentiated
- Unproductive Strata
- Unknown
- Unknown (Lakes and Landslip)

Site Sensitivity Context Map - Slice A



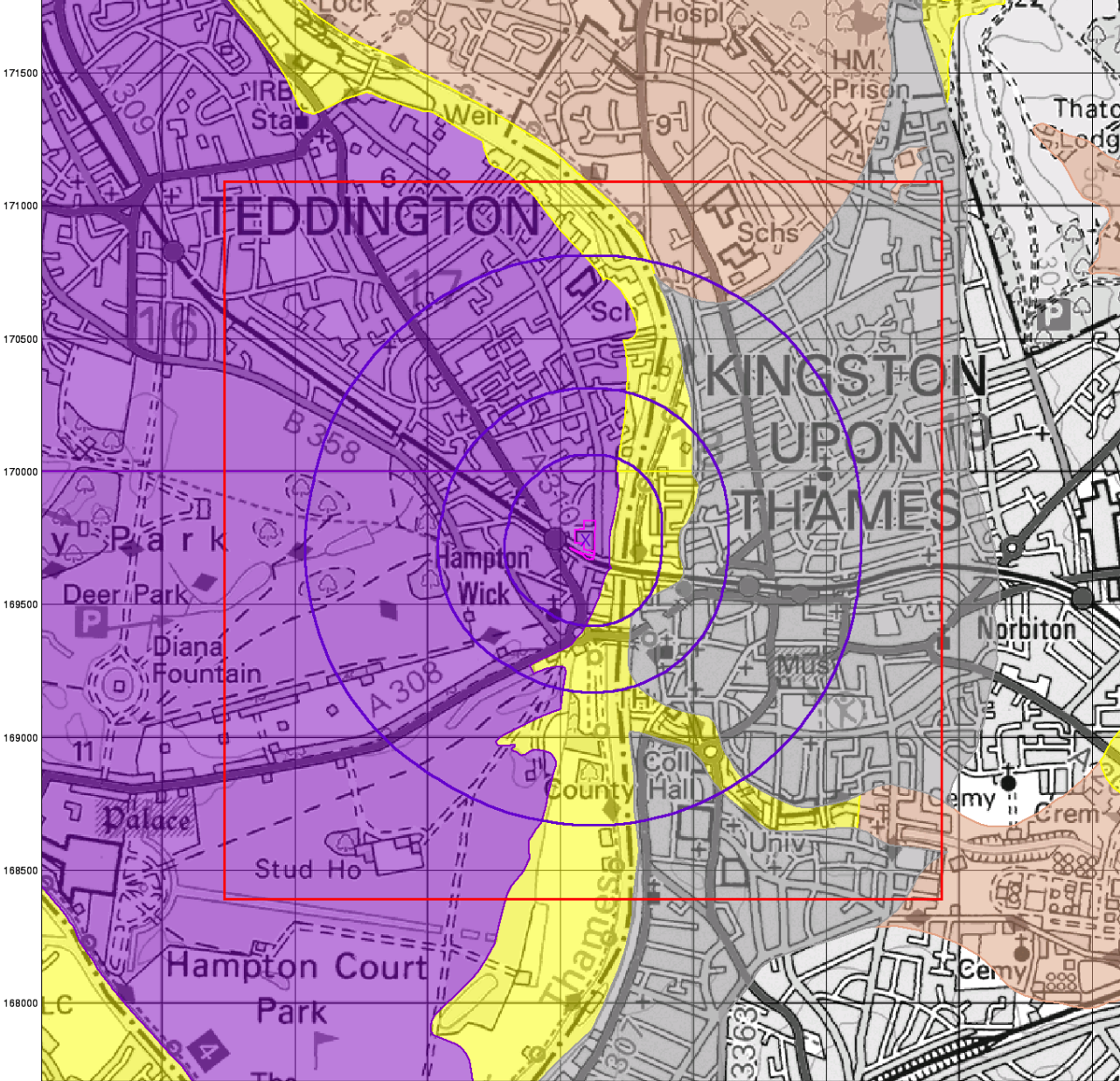
Order Details

Order Number: 187583279_1_1
 Customer Ref: Station Rd Hampton
 National Grid Reference: 517600, 169740
 Slice: A
 Site Area (Ha): 0.73
 Search Buffer (m): 1000

Site Details

11, Station Road, Hampton Wick, KINGSTON UPON THAMES, KT1 4HG

516000 516500 517000 517500 518000 518500 519000 519500



©Crown Copyright. All Rights Reserved. License Number 100022432.

Envirocheck®

LANDMARK INFORMATION GROUP®

Superficial Aquifer Designation

General

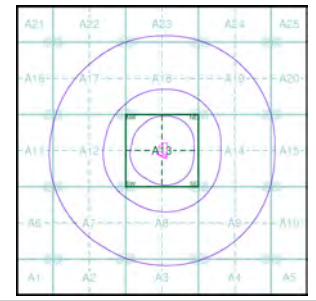
- Specified Site
- Specified Buffer(s)
- Bearing Reference Point
- Slice
- Map ID

Agency and Hydrological

Geological Classes

- Principal Aquifer
- Secondary A Aquifer
- Secondary B Aquifer
- Secondary Undifferentiated
- Unproductive Strata
- Unknown
- Unknown (Lakes and Landslip)

Site Sensitivity Context Map - Slice A



Order Details

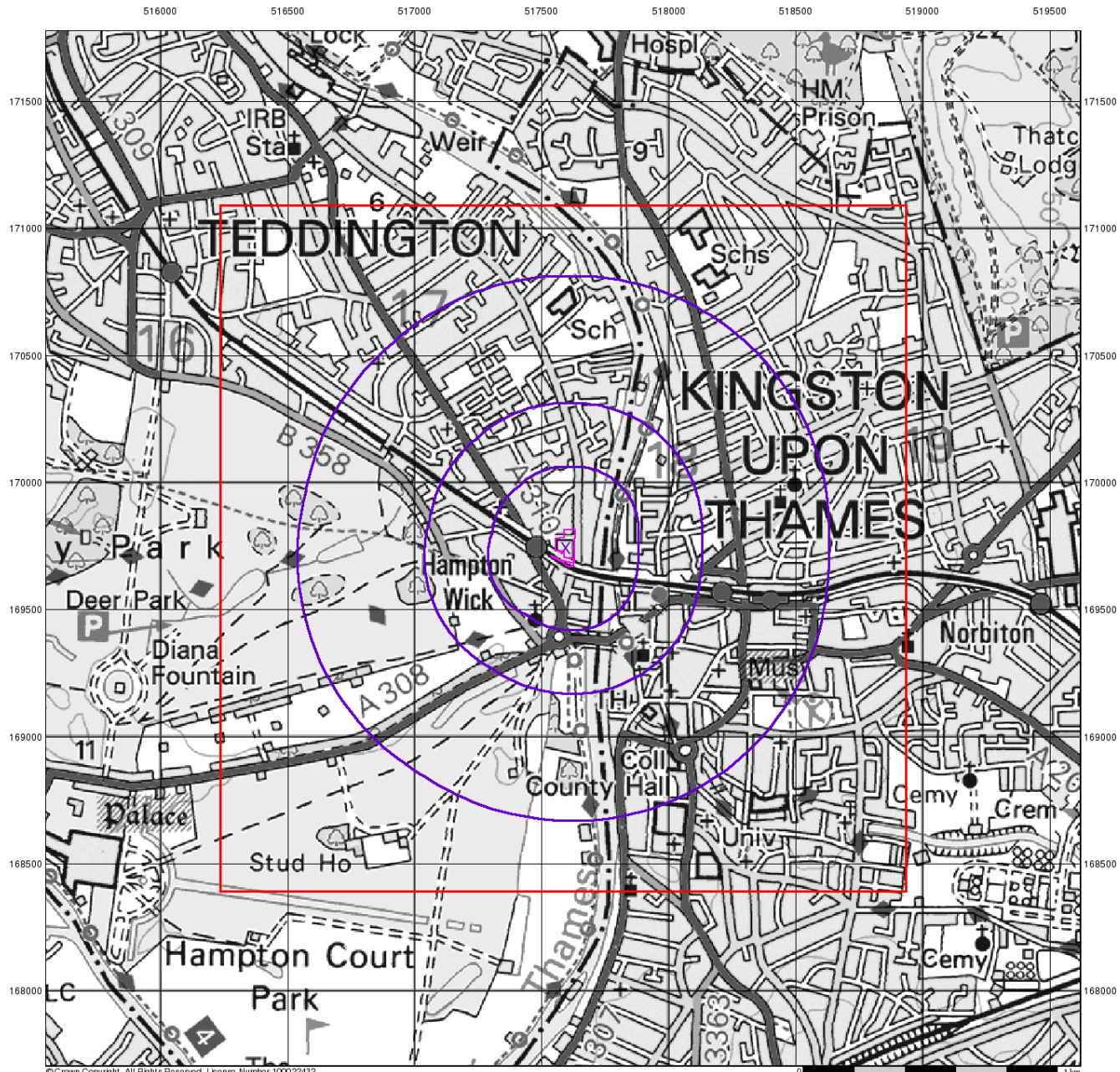
Order Number: 187583279_1_1
 Customer Ref: Station Rd Hampton
 National Grid Reference: 517600, 169740
 Slice: A
 Site Area (Ha): 0.73
 Search Buffer (m): 1000

Site Details

11, Station Road, Hampton Wick, KINGSTON UPON THAMES, KT1 4HG

Landmark
 INFORMATION GROUP

Tel: 0844 844 9952
 Fax: 0844 844 9951
 Web: www.envirocheck.co.uk



© Crown Copyright. All Rights Reserved. License Number 100022432

Source Protection Zones

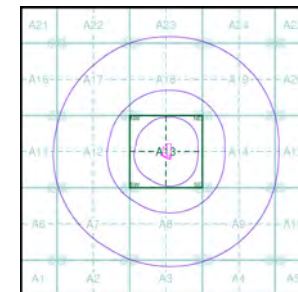
General

- ◆ Specified Site
- Specified Buffer(s)
- ✕ Bearing Reference Point
- Slice
- B Map ID

Agency and Hydrological

- Inner zone (Zone 1)
- Inner zone - subsurface activity only (Zone 1c)
- Outer zone (Zone 2)
- Outer zone - subsurface activity only (Zone 2c)
- Total catchment (Zone 3)
- Total catchment - subsurface activity only (Zone 3c)
- Special interest (Zone 4)

Site Sensitivity Context Map - Slice A

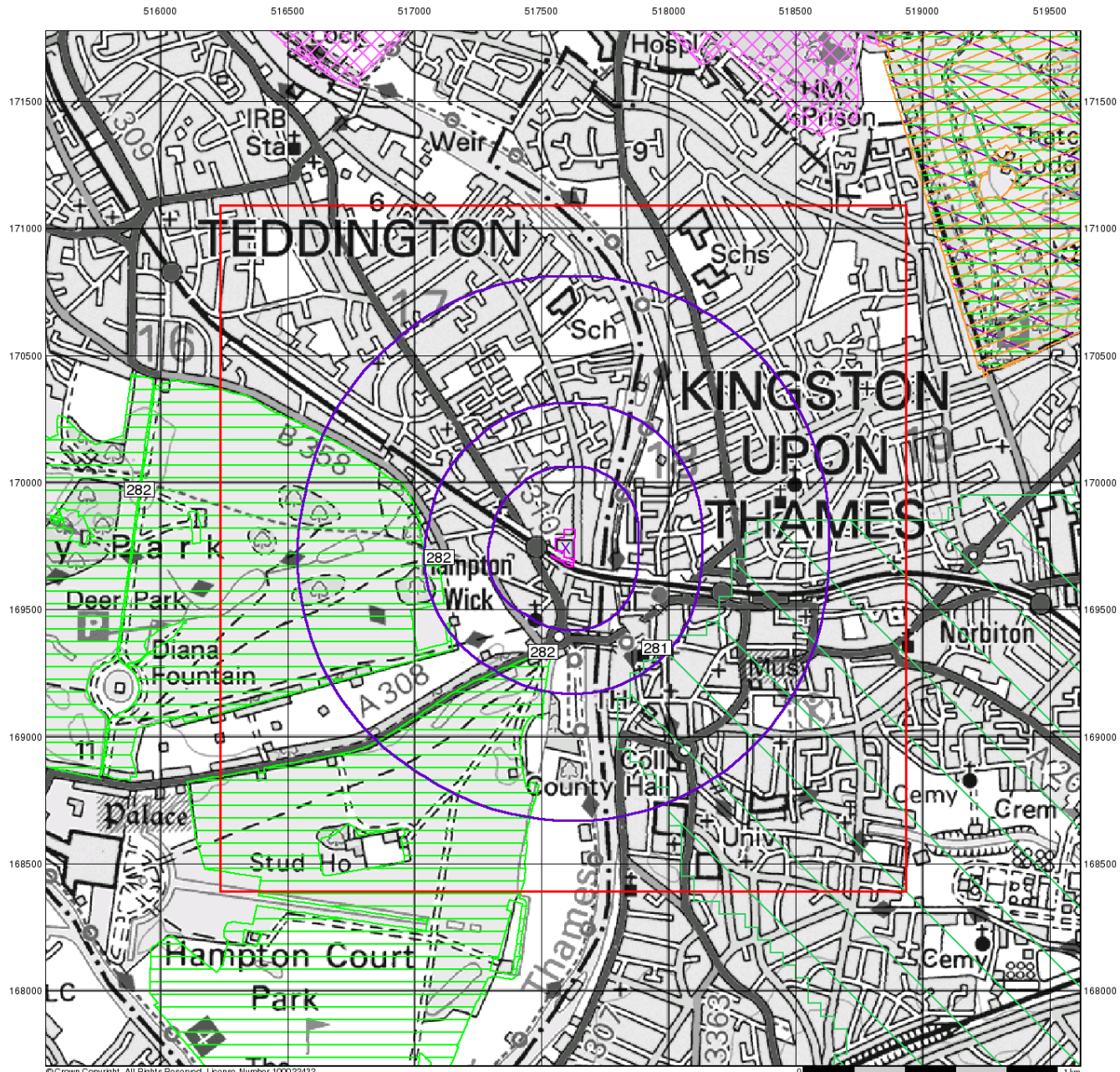


Order Details

Order Number: 187583279_1_1
 Customer Ref: Station Rd Hampton
 National Grid Reference: 517600, 169740
 Slice: A
 Site Area (Ha): 0.73
 Search Buffer (m): 1000

Site Details






11, Station Road, Hampton Wick, KINGSTON UPON THAMES, KT1 4HG




















© Crown Copyright. All Rights Reserved. License Number 100022432.

Sensitive Land Uses

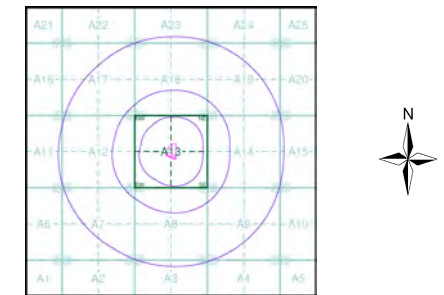
General

-  Specified Site
-  Specified Buffer(s)
-  Bearing Reference Point
-  Slice
-  Map ID

Sensitive Land Uses

- | | |
|--|---|
|  Ancient Woodland |  National Park |
|  Area of Adopted Green Belt |  Nitrate Sensitive Area |
|  Area of Unadopted Green Belt |  Nitrate Vulnerable Zone |
|  Area of Outstanding Natural Beauty |  Ramsar Site |
|  Environmentally Sensitive Area |  Site of Special Scientific Interest |
|  Forest Park |  Special Area of Conservation |
|  Local Nature Reserve |  Special Protection Area |
|  Marine Nature Reserve |  World Heritage Sites |
|  National Nature Reserve | |

Site Sensitivity Context Map - Slice A

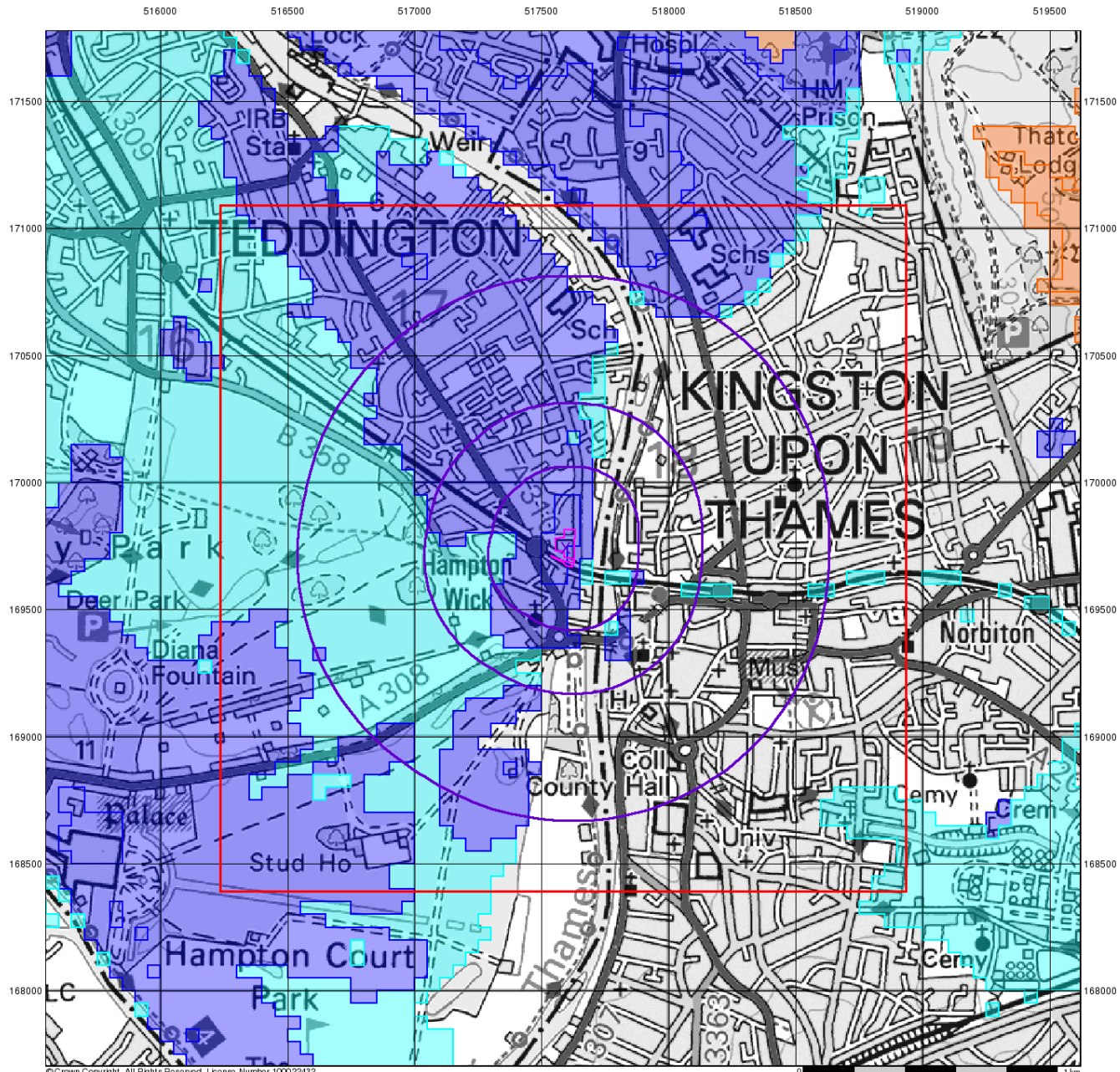


Order Details

Order Number: 187583279_1_1
 Customer Ref: Station Rd Hampton
 National Grid Reference: 517600, 169740
 Slice: A
 Site Area (Ha): 0.73
 Search Buffer (m): 1000

Site Details

11, Station Road, Hampton Wick, KINGSTON UPON THAMES, KT1 4HG



© Crown Copyright. All Rights Reserved. License Number 100022432

Envirocheck®

LANDMARK INFORMATION GROUP®

BGS Flood GFS Data

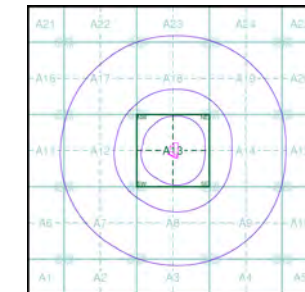
General

- Specified Site
- Specified Buffer(s)
- Bearing Reference Point
- Slice

Agency and Hydrological (Flood)

- Limited Potential for Groundwater Flooding to Occur
- Potential for Groundwater Flooding of Property Situated Below Ground Level
- Potential for Groundwater Flooding to Occur at Surface

Site Sensitivity Context Map - Slice A



Order Details

Order Number: 187583279_1_1
 Customer Ref: Station Rd Hampton
 National Grid Reference: 517600, 169740
 Slice: A
 Site Area (Ha): 0.73
 Search Buffer (m): 1000

Site Details

11, Station Road, Hampton Wick, KINGSTON UPON THAMES, KT1 4HG

Landmark
 INFORMATION GROUP

Tel: 0844 844 9952
 Fax: 0844 844 9951
 Web: www.envirocheck.co.uk

Envirocheck[®] Report:

Datasheet

Order Details:

Order Number:

187583279_1_1

Customer Reference:

Station Rd Hampton

National Grid Reference:

517600, 169740

Slice:

A

Site Area (Ha):

0.73

Search Buffer (m):

1000

Site Details:

11, Station Road
Hampton Wick
KINGSTON UPON THAMES
KT1 4HG

Client Details:

Mr P Edwards
Bradbrook Consulting
Neville House
55 Eden Street
Kingston
KT1 1BW

Report Section	Page Number
Summary	-
Agency & Hydrological	1
Waste	35
Hazardous Substances	36
Geological	37
Industrial Land Use	43
Sensitive Land Use	72
Data Currency	73
Data Suppliers	81
Useful Contacts	82

Introduction

The Environment Act 1995 has made site sensitivity a key issue, as the legislation pays as much attention to the pathways by which contamination could spread, and to the vulnerable targets of contamination, as it does the potential sources of contamination. For this reason, Landmark's Site Sensitivity maps and Datasheet(s) place great emphasis on statutory data provided by the Environment Agency/Natural Resources Wales and the Scottish Environment Protection Agency; it also incorporates data from Natural England (and the Scottish and Welsh equivalents) and Local Authorities; and highlights hydrogeological features required by environmental and geotechnical consultants. It does not include any information concerning past uses of land. The datasheet is produced by querying the Landmark database to a distance defined by the client from a site boundary provided by the client. In this datasheet the National Grid References (NGRs) are rounded to the nearest 10m in accordance with Landmark's agreements with a number of Data Suppliers.

Copyright Notice

© Landmark Information Group Limited 2018. The Copyright on the information and data and its format as contained in this Envirocheck® Report ("Report") is the property of Landmark Information Group Limited ("Landmark") and several other Data Providers, including (but not limited to) Ordnance Survey, British Geological Survey, the Environment Agency/Natural Resources Wales and Natural England, and must not be reproduced in whole or in part by photocopying or any other method. The Report is supplied under Landmark's Terms and Conditions accepted by the Customer.

A copy of Landmark's Terms and Conditions can be found with the Index Map for this report. Additional copies of the Report may be obtained from Landmark, subject to Landmark's charges in force from time to time. The Copyright, design rights and any other intellectual rights shall remain the exclusive property of Landmark and /or other Data providers, whose Copyright material has been included in this Report.

© Environment Agency & United Kingdom Research and Innovation 2018. © Natural Resources Wales & United Kingdom Research and Innovation 2018.

Natural England Copyright Notice

Site of Special Scientific Interest, National Nature Reserve, Ramsar, Special Protection Area, Special Conservation Area, Marine Nature Reserve data (derived from Ordnance Survey 1:10000 raster) is provided by, and used with the permission of, Natural England who retain the copyright and Intellectual Property Rights for the data.

Scottish Natural Heritage Copyright

Contains SNH information licensed under the Open Government Licence v3.0.

Ove Arup Copyright Notice

The Mining Instability data was obtained on licence from Ove Arup & Partners Limited (for further information, contact mining.review@arup.com). No reproduction or further use of such Data is to be made without the prior written consent of Ove Arup & Partners Limited. The supplied Mining Instability data is derived from publicly available records and other third party sources and neither Ove Arup & Partners nor Landmark warrant the accuracy or completeness of such information or data.

Peter Brett Associates Copyright Notice

The cavity data presented has been extracted from the PBA enhanced version of the original DEFRA national cavity databases. PBA/DEFRA retain the copyright & intellectual property rights in the data. Whilst all reasonable efforts are made to check that the information contained in the cavity databases is accurate we do not warrant that the data is complete or error free. The information is based upon our own researches and those collated from a number of external sources and is continually being augmented and updated by PBA. In no event shall PBA/DEFRA or Landmark be liable for any loss or damage including, without limitation, indirect or consequential loss or damage arising from the use of this data.

Radon Potential dataset Copyright Notice

Information supplied from a joint dataset compiled by The British Geological Survey and Public Health England.

Natural Resources Wales Copyright Notice

Contains Natural Resources Wales information © Natural Resources Wales and Database Right. All rights Reserved. Contains Ordnance Survey Data. Ordnance Survey Licence number 100019741. Crown Copyright and Database Right. Contains Natural Resources Wales information © Natural Resources Wales and Database Right. All rights Reserved. Some features of this information are based on digital spatial data licensed from the Centre for Ecology & Hydrology © NERC (CEH). Defra, Met Office and DARD Rivers Agency © Crown copyright. © Cranfield University. © James Hutton Institute. Contains OS data © Crown copyright and database right 2018. Land & Property Services © Crown copyright and database right.

Report Version v53.0

Data Type	Page Number	On Site	0 to 250m	251 to 500m	501 to 1000m (*up to 2000m)
Agency & Hydrological					
BGS Groundwater Flooding Susceptibility	pg 1	Yes	Yes	Yes	n/a
Contaminated Land Register Entries and Notices					
Discharge Consents	pg 1		9	4	11
Prosecutions Relating to Controlled Waters			n/a	n/a	n/a
Enforcement and Prohibition Notices					
Integrated Pollution Controls					
Integrated Pollution Prevention And Control					
Local Authority Integrated Pollution Prevention And Control					
Local Authority Pollution Prevention and Controls	pg 7		1		6
Local Authority Pollution Prevention and Control Enforcements					
Nearest Surface Water Feature	pg 8		Yes		
Pollution Incidents to Controlled Waters	pg 8		22	26	31
Prosecutions Relating to Authorised Processes					
Registered Radioactive Substances					
River Quality	pg 22		1		2
River Quality Biology Sampling Points	pg 22				1
River Quality Chemistry Sampling Points					
Substantiated Pollution Incident Register	pg 22				1
Water Abstractions	pg 23		3	2	(*8)
Water Industry Act Referrals	pg 26				1
Groundwater Vulnerability	pg 26	Yes	n/a	n/a	n/a
Drift Deposits			n/a	n/a	n/a
Bedrock Aquifer Designations	pg 26	Yes	n/a	n/a	n/a
Superficial Aquifer Designations	pg 26	Yes	n/a	n/a	n/a
Source Protection Zones					
Extreme Flooding from Rivers or Sea without Defences	pg 26	Yes	Yes	n/a	n/a
Flooding from Rivers or Sea without Defences	pg 27		Yes	n/a	n/a
Areas Benefiting from Flood Defences				n/a	n/a
Flood Water Storage Areas				n/a	n/a
Flood Defences				n/a	n/a
OS Water Network Lines	pg 27		2	21	41

Data Type	Page Number	On Site	0 to 250m	251 to 500m	501 to 1000m (*up to 2000m)
Waste					
BGS Recorded Landfill Sites					
Historical Landfill Sites	pg 35				1
Integrated Pollution Control Registered Waste Sites					
Licensed Waste Management Facilities (Landfill Boundaries)					
Licensed Waste Management Facilities (Locations)					
Local Authority Landfill Coverage		1	n/a	n/a	n/a
Local Authority Recorded Landfill Sites					
Potentially Infilled Land (Non-Water)	pg 35				2
Potentially Infilled Land (Water)	pg 35			3	2
Registered Landfill Sites					
Registered Waste Transfer Sites					
Registered Waste Treatment or Disposal Sites					
Hazardous Substances					
Control of Major Accident Hazards Sites (COMAH)	pg 36			3	
Explosive Sites					
Notification of Installations Handling Hazardous Substances (NIHHS)	pg 36			1	
Planning Hazardous Substance Consents	pg 36			3	1
Planning Hazardous Substance Enforcements					

Data Type	Page Number	On Site	0 to 250m	251 to 500m	501 to 1000m (*up to 2000m)
Geological					
BGS 1:625,000 Solid Geology	pg 37	Yes	n/a	n/a	n/a
BGS Estimated Soil Chemistry	pg 37				Yes
BGS Recorded Mineral Sites	pg 37				3
BGS Urban Soil Chemistry	pg 38		Yes	Yes	Yes
BGS Urban Soil Chemistry Averages	pg 41	Yes			
CBSCB Compensation District			n/a	n/a	n/a
Coal Mining Affected Areas			n/a	n/a	n/a
Mining Instability			n/a	n/a	n/a
Man-Made Mining Cavities					
Natural Cavities					
Non Coal Mining Areas of Great Britain				n/a	n/a
Potential for Collapsible Ground Stability Hazards	pg 41	Yes	Yes	n/a	n/a
Potential for Compressible Ground Stability Hazards	pg 41	Yes	Yes	n/a	n/a
Potential for Ground Dissolution Stability Hazards				n/a	n/a
Potential for Landslide Ground Stability Hazards	pg 42	Yes	Yes	n/a	n/a
Potential for Running Sand Ground Stability Hazards	pg 42	Yes	Yes	n/a	n/a
Potential for Shrinking or Swelling Clay Ground Stability Hazards	pg 42		Yes	n/a	n/a
Radon Potential - Radon Affected Areas			n/a	n/a	n/a
Radon Potential - Radon Protection Measures			n/a	n/a	n/a
Industrial Land Use					
Contemporary Trade Directory Entries	pg 43		26	22	154
Fuel Station Entries	pg 60				4
Points of Interest - Commercial Services	pg 61		5	1	22
Points of Interest - Education and Health	pg 63			1	
Points of Interest - Manufacturing and Production	pg 63		16	5	27
Points of Interest - Public Infrastructure	pg 67		2	1	20
Points of Interest - Recreational and Environmental	pg 69			3	14
Gas Pipelines					
Underground Electrical Cables					

Data Type	Page Number	On Site	0 to 250m	251 to 500m	501 to 1000m (*up to 2000m)
Sensitive Land Use					
Ancient Woodland					
Areas of Adopted Green Belt					
Areas of Unadopted Green Belt					
Areas of Outstanding Natural Beauty					
Environmentally Sensitive Areas					
Forest Parks					
Local Nature Reserves					
Marine Nature Reserves					
National Nature Reserves					
National Parks					
Nitrate Sensitive Areas					
Nitrate Vulnerable Zones	pg 72			1	
Ramsar Sites					
Sites of Special Scientific Interest	pg 72			1	
Special Areas of Conservation					
Special Protection Areas					
World Heritage Sites					

Map ID	Details	Quadrant Reference (Compass Direction)	Estimated Distance From Site	Contact	NGR
	BGS Groundwater Flooding Susceptibility Flooding Type: Potential for Groundwater Flooding of Property Situated Below Ground Level	A13NE (E)	0	1	517600 169742
	BGS Groundwater Flooding Susceptibility Flooding Type: Potential for Groundwater Flooding of Property Situated Below Ground Level	A13NE (SE)	0	1	517595 169742
	BGS Groundwater Flooding Susceptibility Flooding Type: Potential for Groundwater Flooding to Occur at Surface	A13SE (SE)	21	1	517650 169700
	BGS Groundwater Flooding Susceptibility Flooding Type: Potential for Groundwater Flooding to Occur at Surface	A13SE (SE)	128	1	517750 169650
	BGS Groundwater Flooding Susceptibility Flooding Type: Potential for Groundwater Flooding to Occur at Surface	A13NW (W)	137	1	517400 169742
	BGS Groundwater Flooding Susceptibility Flooding Type: Potential for Groundwater Flooding of Property Situated Below Ground Level	A13NE (N)	188	1	517595 170000
	BGS Groundwater Flooding Susceptibility Flooding Type: Potential for Groundwater Flooding of Property Situated Below Ground Level	A13SE (E)	226	1	517850 169650
	BGS Groundwater Flooding Susceptibility Flooding Type: Potential for Groundwater Flooding of Property Situated Below Ground Level	A13SE (SE)	245	1	517800 169500
	BGS Groundwater Flooding Susceptibility Flooding Type: Potential for Groundwater Flooding to Occur at Surface	A13SE (SE)	253	1	517750 169450
	BGS Groundwater Flooding Susceptibility Flooding Type: Potential for Groundwater Flooding to Occur at Surface	A18SE (N)	296	1	517700 170100
	BGS Groundwater Flooding Susceptibility Flooding Type: Potential for Groundwater Flooding to Occur at Surface	A18SE (N)	338	1	517600 170150
	BGS Groundwater Flooding Susceptibility Flooding Type: Potential for Groundwater Flooding to Occur at Surface	A14SW (E)	432	1	518050 169600
	BGS Groundwater Flooding Susceptibility Flooding Type: Potential for Groundwater Flooding of Property Situated Below Ground Level	A8NW (S)	483	1	517500 169200
1	Discharge Consents Operator: Alfred Mcalpine Homes South Ltd Property Type: DOMESTIC PROPERTY (MULTIPLE) (INCL FARM HOUSES) Location: Spinnaker Court Becketts Place, Becketts Wharf, Lower Teddington Road, Ham Authority: Environment Agency, Thames Region Catchment Area: Not Supplied Reference: Ctwc.3300 Permit Version: 1 Effective Date: 8th June 1989 Issued Date: 8th June 1989 Revocation Date: 25th April 1991 Discharge Type: Discharge Of Other Matter-Surface Water Discharge: Freshwater Stream/River Environment: Receiving Water: River Thames Status: Authorisation revoked Positional Accuracy: Located by supplier to within 10m	A13SE (SE)	120	2	517690 169570

Map ID	Details	Quadrant Reference (Compass Direction)	Estimated Distance From Site	Contact	NGR
2	<p>Discharge Consents</p> <p>Operator: Thames Water Authority Property Type: STORM TANK/CSO ON SEWERAGE NETWORK (WATER COMPANY) Location: Sws, Down Hall Road, Kingston Upon Thames, Surrey Authority: Environment Agency, Thames Region Catchment Area: Not Supplied Reference: Ctrc.1939 Permit Version: 1 Effective Date: 20th December 1982 Issued Date: 20th December 1982 Revocation Date: 30th June 1991 Discharge Type: Discharge Of Other Matter-Surface Water Discharge: Freshwater Stream/River Environment: Receiving Water: Thames Status: Authorisation revoked Positional Accuracy: Located by supplier to within 10m</p>	A13SE (E)	143	2	517770 169680
2	<p>Discharge Consents</p> <p>Operator: Nhp Leisure Development Limited Property Type: Domestic Property (Multiple) Location: Former Kingston Power Station Henry Macauley Avenue Kingston Upon Thames Surrey Kt2 5ut Authority: Environment Agency, Thames Region Catchment Area: Thames - Kingston/Teddington Reference: Epr/Up3728ge Permit Version: 1 Effective Date: 6th June 2012 Issued Date: 6th June 2012 Revocation Date: Not Supplied Discharge Type: Trade Discharges - Cooling Water Discharge: Freshwater Stream/River Environment: Receiving Water: River Thames Status: New issued under EPR 2010 Positional Accuracy: Located by supplier to within 10m</p>	A13SE (E)	148	2	517774 169672
2	<p>Discharge Consents</p> <p>Operator: Kingston Heights Energy Company Limited Property Type: DOMESTIC PROPERTY (MULTIPLE) (INCL FARM HOUSES) Location: Former Kingston Power Station Henry Macauley Avenue Kingston Upon Thames Surrey Kt2 5ut Authority: Environment Agency, Thames Region Catchment Area: Thames - Kingston/Teddington Reference: Eprup3728ge Permit Version: 1 Effective Date: 6th June 2012 Issued Date: 6th June 2012 Revocation Date: Not Supplied Discharge Type: Trade Discharges - Cooling Water Discharge: Freshwater Stream/River Environment: Receiving Water: River Thames Status: New issued under EPR 2010 Positional Accuracy: Located by supplier to within 10m</p>	A13SE (E)	148	2	517774 169672
3	<p>Discharge Consents</p> <p>Operator: Cegb Property Type: SUB-STATION/ELECTRICITY/GAS/AIR CONDITIONING SUPPLY Location: Kingston Generating Station, Downhall Road, Kingston, Surrey Authority: Environment Agency, Thames Region Catchment Area: Not Supplied Reference: Ctcp.0444 Permit Version: 1 Effective Date: 18th September 1973 Issued Date: 16th November 1964 Revocation Date: 12th October 1990 Discharge Type: Trade Discharges - Cooling Water Discharge: Freshwater Stream/River Environment: Receiving Water: Thames Status: Authorisation revoked Positional Accuracy: Manually corrected supplier location</p>	A13NE (E)	170	2	517800 169800

Map ID	Details	Quadrant Reference (Compass Direction)	Estimated Distance From Site	Contact	NGR
4	<p>Discharge Consents</p> <p>Operator: Thames Water Utilities Ltd Property Type: STORM TANK/CSO ON SEWERAGE NETWORK (WATER COMPANY) Location: Down Hall Road, Kingstondown Hall Roadkingston Authority: Environment Agency, Thames Region Catchment Area: Not Supplied Reference: Temp.2554 Permit Version: 2 Effective Date: 3rd September 2010 Issued Date: 3rd September 2010 Revocation Date: 13th October 2015 Discharge Type: Public Sewage: Storm Sewage Overflow Discharge: Freshwater Stream/River Environment: Receiving Water: Thames Status: Surrendered under EPR 2010 Positional Accuracy: Located by supplier to within 10m</p>	A13SE (SE)	189	2	517800 169602
4	<p>Discharge Consents</p> <p>Operator: Thames Water Utilities Ltd Property Type: STORM TANK/CSO ON SEWERAGE NETWORK (WATER COMPANY) Location: Down Hall Road, Kingstondown Hall Roadkingston Authority: Environment Agency, Thames Region Catchment Area: Not Supplied Reference: Temp.2554 Permit Version: 1 Effective Date: 2nd November 1989 Issued Date: 2nd November 1989 Revocation Date: 2nd September 2010 Discharge Type: Public Sewage: Storm Sewage Overflow Discharge: Freshwater Stream/River Environment: Receiving Water: Thames Status: Temporary Consents (Water Act 1989, Section 113) Positional Accuracy: Located by supplier to within 10m</p>	A13SE (SE)	189	2	517800 169602
4	<p>Discharge Consents</p> <p>Operator: Thames Water Utilities Ltd Property Type: PUMPING STATION ON SEWERAGE NETWORK (WATER COMPANY) Location: Kingston Main Authority: Environment Agency, Thames Region Catchment Area: Not Supplied Reference: Temp.1273 Permit Version: 2 Effective Date: 3rd September 2010 Issued Date: 3rd September 2010 Revocation Date: Not Supplied Discharge Type: Sewage Discharges - Pumping Station - Water Company Discharge: Freshwater Stream/River Environment: Receiving Water: Thames Status: Varied under EPR 2010 Positional Accuracy: Located by supplier to within 10m</p>	A13SE (SE)	190	2	517800 169601
4	<p>Discharge Consents</p> <p>Operator: Thames Water Utilities Ltd Property Type: PUMPING STATION ON SEWERAGE NETWORK (WATER COMPANY) Location: Kingston Main Authority: Environment Agency, Thames Region Catchment Area: Not Supplied Reference: Temp.1273 Permit Version: 1 Effective Date: 2nd November 1989 Issued Date: 2nd November 1989 Revocation Date: 2nd September 2010 Discharge Type: Sewage Discharges - Pumping Station - Water Company Discharge: Freshwater Stream/River Environment: Receiving Water: Thames Status: Temporary Consents (Water Act 1989, Section 113) Positional Accuracy: Located by supplier to within 10m</p>	A13SE (SE)	190	2	517800 169601

Map ID	Details	Quadrant Reference (Compass Direction)	Estimated Distance From Site	Contact	NGR
5	<p>Discharge Consents</p> <p>Operator: Thames Water Authority Property Type: STORM TANK/CSO ON SEWERAGE NETWORK (WATER COMPANY) Location: Sws, Bucklands Wharf, Kingston Upon Thames, Surrey Authority: Environment Agency, Thames Region Catchment Area: Not Supplied Reference: Ctrc.1940 Permit Version: 1 Effective Date: 20th December 1982 Issued Date: 20th December 1982 Revocation Date: 30th June 1991 Discharge Type: Discharge Of Other Matter-Surface Water Discharge: Freshwater Stream/River Environment: Receiving Water: Thames Status: Authorisation revoked Positional Accuracy: Located by supplier to within 10m</p>	A13SE (SE)	252	2	517800 169490
6	<p>Discharge Consents</p> <p>Operator: Quest Environmental Services & Technologies Ltd. Property Type: SUB-STATION/ELECTRICITY/GAS/AIR CONDITIONING SUPPLY Location: Richmond Road Kingston-Upon-Thames, Surrey, Uk, Uk Authority: Environment Agency, Thames Region Catchment Area: Not Given Reference: CASM.0043 Permit Version: 1 Effective Date: 14th May 1999 Issued Date: 28th May 1999 Revocation Date: 4th September 2000 Discharge Type: Trade Discharge - Mineral Workings Discharge: Land/Soakaway Environment: Receiving Water: Gravels On London Clay Status: Revoked (Water Resources Act 1991, Section 88 & Schedule 10 as amended by Environment Act 1995) Positional Accuracy: Located by supplier to within 100m</p>	A14NW (E)	420	2	518050 169800
7	<p>Discharge Consents</p> <p>Operator: Greenstrike Plc Property Type: Undefined Or Other Location: The Boathouse, Broom Park, Teddington, Middlesex Authority: Environment Agency, Thames Region Catchment Area: Not Given Reference: Ctwc.2993 Permit Version: 1 Effective Date: 14th December 1988 Issued Date: 14th December 1988 Revocation Date: 1st October 1996 Discharge Type: Sewage Discharges - Final/Treated Effluent - Not Water Company Discharge: Freshwater Stream/River Environment: Receiving Water: River Thames Status: Lapsed (under Environment Act 1995, Schedule 23) Positional Accuracy: Located by supplier to within 100m</p>	A18SE (N)	453	2	517780 170240
7	<p>Discharge Consents</p> <p>Operator: Solarvent Ltd Property Type: Undefined Or Other Location: The Boathouse, Broom Park, Teddington, Middlesex Authority: Environment Agency, Thames Region Catchment Area: Not Supplied Reference: Ctwc.2449 Permit Version: 1 Effective Date: 19th May 1988 Issued Date: 19th May 1988 Revocation Date: 11th January 1989 Discharge Type: Sewage Discharges - Final/Treated Effluent - Not Water Company Discharge: Freshwater Stream/River Environment: Receiving Water: Tributary Ofriver Thames Status: Authorisation revoked Positional Accuracy: Located by supplier to within 10m</p>	A18SE (N)	453	2	517780 170240

Map ID	Details	Quadrant Reference (Compass Direction)	Estimated Distance From Site	Contact	NGR
8	<p>Discharge Consents</p> <p>Operator: Thames Water Utilities Ltd Property Type: PUMPING STATION ON SEWERAGE NETWORK (WATER COMPANY) Location: Sandy Lane Authority: Environment Agency, Thames Region Catchment Area: Not Supplied Reference: Temp.1858 Permit Version: 2 Effective Date: 3rd September 2010 Issued Date: 3rd September 2010 Revocation Date: 19th August 2014 Discharge Type: Sewage Discharges - Pumping Station - Water Company Discharge: Freshwater Stream/River Environment: Receiving Water: Thames Status: Surrendered under EPR 2010 Positional Accuracy: Located by supplier to within 100m</p>	A12SE (W)	538	2	517000 169700
8	<p>Discharge Consents</p> <p>Operator: Thames Water Utilities Ltd Property Type: PUMPING STATION ON SEWERAGE NETWORK (WATER COMPANY) Location: Sandy Lane Authority: Environment Agency, Thames Region Catchment Area: Not Supplied Reference: Temp.1858 Permit Version: 1 Effective Date: 2nd November 1989 Issued Date: 2nd November 1989 Revocation Date: 2nd September 2010 Discharge Type: Sewage Discharges - Pumping Station - Water Company Discharge: Freshwater Stream/River Environment: Receiving Water: Thames Status: Temporary Consents (Water Act 1989, Section 113) Positional Accuracy: Located by supplier to within 100m</p>	A12SE (W)	538	2	517000 169700
9	<p>Discharge Consents</p> <p>Operator: Royal Household Property Section Property Type: DOMESTIC PROPERTY (SINGLE) (INCL FARM HOUSE) Location: Replacement Dwelling, Rose Cottage, Hampton Court Rd, Hampton Wick, Surrey Authority: Environment Agency, Thames Region Catchment Area: Not Given Reference: CNTM.2141 Permit Version: 1 Effective Date: 20th December 1995 Issued Date: 20th December 1995 Revocation Date: Not Supplied Discharge Type: Sewage Discharges - Final/Treated Effluent - Not Water Company Discharge: Onto Land Environment: Receiving Water: Gravels Status: New Consent, by Application (Water Resources Act 1991, Section 88) Positional Accuracy: Located by supplier to within 100m</p>	A8NW (SW)	560	2	517300 169200
10	<p>Discharge Consents</p> <p>Operator: G Palmer & Sons, 30 High Street, Kingston, Surrey Property Type: Undefined Or Other Location: Pioneer Wharf, Kingston-Upon-Thames, Surrey Authority: Environment Agency, Thames Region Catchment Area: Not Supplied Reference: Ctcp.0010 Permit Version: 1 Effective Date: 21st May 1962 Issued Date: 21st May 1962 Revocation Date: 13th April 1992 Discharge Type: Trade Effluent Discharge: Freshwater Stream/River Environment: Receiving Water: Thames Status: Authorisation revoked Positional Accuracy: Manually corrected supplier location</p>	A8SE (S)	773	2	517700 168900

Map ID	Details	Quadrant Reference (Compass Direction)	Estimated Distance From Site	Contact	NGR
11	<p>Discharge Consents</p> <p>Operator: Thames Water Utilities Ltd Property Type: STORM TANK/CSO ON SEWERAGE NETWORK (WATER COMPANY) Location: St James'S Road Authority: Environment Agency, Thames Region Catchment Area: Not Supplied Reference: Temp.2938 Permit Version: 2 Effective Date: 3rd September 2010 Issued Date: 3rd September 2010 Revocation Date: Not Supplied Discharge Type: Public Sewage: Storm Sewage Overflow Discharge: Freshwater Stream/River Environment: Receiving Water: Hogsmill River Status: Varied under EPR 2010 Positional Accuracy: Located by supplier to within 100m</p>	A9SW (SE)	857	2	518000 168900
11	<p>Discharge Consents</p> <p>Operator: Thames Water Utilities Ltd Property Type: STORM TANK/CSO ON SEWERAGE NETWORK (WATER COMPANY) Location: St James'S Road Authority: Environment Agency, Thames Region Catchment Area: Not Supplied Reference: Temp.2938 Permit Version: 1 Effective Date: 2nd November 1989 Issued Date: 2nd November 1989 Revocation Date: 2nd September 2010 Discharge Type: Public Sewage: Storm Sewage Overflow Discharge: Freshwater Stream/River Environment: Receiving Water: Hogsmill River Status: Temporary Consents (Water Act 1989, Section 113) Positional Accuracy: Located by supplier to within 100m</p>	A9SW (SE)	857	2	518000 168900
12	<p>Discharge Consents</p> <p>Operator: Kingston Cold Storage Co Ltd Property Type: DOMESTIC PROPERTY (MULTIPLE) (INCL FARM HOUSES) Location: 11-15 The Bittoms, Kingston-Upon-Thames, Surrey Authority: Environment Agency, Thames Region Catchment Area: Not Supplied Reference: Ctcu.0284 Permit Version: 1 Effective Date: 24th August 1966 Issued Date: 24th August 1966 Revocation Date: 10th March 1994 Discharge Type: Trade Discharges - Cooling Water Discharge: Land/Soakaway Environment: Receiving Water: Not Supplied Status: Authorisation revoked Positional Accuracy: Located by supplier to within 100m</p>	A8SE (S)	887	2	517800 168800
12	<p>Discharge Consents</p> <p>Operator: Kingston Pure Ice & Cold Storage Co Ltd Property Type: DOMESTIC PROPERTY (MULTIPLE) (INCL FARM HOUSES) Location: 11-15 The Bittoms, Kingston-Upon-Thames, Surrey Authority: Environment Agency, Thames Region Catchment Area: Not Supplied Reference: Ctcu.0043 Permit Version: 1 Effective Date: 1st October 1965 Issued Date: 1st October 1965 Revocation Date: 10th March 1994 Discharge Type: Trade Discharges - Cooling Water Discharge: Land/Soakaway Environment: Receiving Water: Not Supplied Status: Authorisation revoked Positional Accuracy: Located by supplier to within 100m</p>	A8SE (S)	887	2	517800 168800

Map ID	Details	Quadrant Reference (Compass Direction)	Estimated Distance From Site	Contact	NGR
13	<p>Discharge Consents</p> <p>Operator: Thames Water Utilities Ltd Property Type: PUMPING STATION ON SEWERAGE NETWORK (WATER COMPANY) Location: Hampton Court Road No. 2 Authority: Environment Agency, Thames Region Catchment Area: Not Supplied Reference: Temp.1090 Permit Version: 2 Effective Date: 3rd September 2010 Issued Date: 3rd September 2010 Revocation Date: 19th August 2014 Discharge Type: Sewage Discharges - Pumping Station - Water Company Discharge: Freshwater Stream/River Environment: Receiving Water: Thames Status: Surrendered under EPR 2010 Positional Accuracy: Approximate location provided by supplier</p>	A7SE (SW)	891	2	517000 169000
13	<p>Discharge Consents</p> <p>Operator: Thames Water Utilities Ltd Property Type: PUMPING STATION ON SEWERAGE NETWORK (WATER COMPANY) Location: Hampton Court Road No. 2 Authority: Environment Agency, Thames Region Catchment Area: Not Supplied Reference: Temp.1090 Permit Version: 1 Effective Date: 2nd November 1989 Issued Date: 2nd November 1989 Revocation Date: 2nd September 2010 Discharge Type: Sewage Discharges - Pumping Station - Water Company Discharge: Freshwater Stream/River Environment: Receiving Water: Thames Status: Temporary Consents (Water Act 1989, Section 113) Positional Accuracy: Approximate location provided by supplier</p>	A7SE (SW)	891	2	517000 169000
14	<p>Discharge Consents</p> <p>Operator: Kingston Estates Ltd Property Type: DOMESTIC PROPERTY (SINGLE) (INCL FARM HOUSE) Location: 1 Wheatfield Way, Kingston Uponthames, Surrey Authority: Environment Agency, Thames Region Catchment Area: Not Supplied Reference: Cntw.0009 Permit Version: 1 Effective Date: 2nd October 1989 Issued Date: 2nd October 1989 Revocation Date: 8th May 1991 Discharge Type: Discharge Of Other Matter-Surface Water Discharge: Freshwater Stream/River Environment: Receiving Water: Hogsmill River Status: Authorisation revoked Positional Accuracy: Located by supplier to within 10m</p>	A9SW (SE)	906	2	518160 168940
15	<p>Local Authority Pollution Prevention and Controls</p> <p>Name: Wick Dry Cleaners Location: 68 High Street, Hampton Wick, KT1 4DQ Authority: London Borough of Richmond upon Thames, Environmental Health Department Permit Reference: LBRUT/DC/36 Dated: 15th December 2010 Process Type: Local Authority Pollution Prevention and Control Description: PG6/46 Dry cleaning Status: Permitted Positional Accuracy: Manually positioned to the address or location</p>	A13SW (SW)	74	3	517498 169648
16	<p>Local Authority Pollution Prevention and Controls</p> <p>Name: Rapido Dry Cleaners Location: 66 Fife Road, Kingston Upon Thames, Kt1 1sp Authority: Royal Borough of Kingston upon Thames, Environmental Health Department Permit Reference: PPC30 Dated: 1st June 2007 Process Type: Local Authority Pollution Prevention and Control Description: PG6/46 Dry cleaning Status: Permitted Positional Accuracy: Manually positioned to the address or location</p>	A14SW (SE)	634	4	518224 169466

Map ID	Details	Quadrant Reference (Compass Direction)	Estimated Distance From Site	Contact	NGR
17	<p>Local Authority Pollution Prevention and Controls</p> <p>Name: Shell Kingstonian Petrol Station Location: 164 London Road, Kingston Upon Thames, Surrey, Kt2 5hp Authority: Royal Borough of Kingston upon Thames, Environmental Health Department Permit Reference: PPC02 Dated: Not Supplied Process Type: Local Authority Pollution Prevention and Control Description: PG1/14 Petrol filling station Status: Permitted Positional Accuracy: Located by supplier to within 10m</p>	A19SW (NE)	757	4	518188 170325
18	<p>Local Authority Pollution Prevention and Controls</p> <p>Name: Shell (Kingston Road) Location: 218-220 Kingston Road, TEDDINGTON, Middlesex, TW11 9JF Authority: London Borough of Richmond upon Thames, Environmental Health Department Permit Reference: 18/PVR Dated: 31st December 1998 Process Type: Local Authority Pollution Prevention and Control Description: PG1/14 Petrol filling station Status: Permitted Positional Accuracy: Automatically positioned to the address</p>	A17SE (NW)	820	3	517005 170390
19	<p>Local Authority Pollution Prevention and Controls</p> <p>Name: Mosam Autos Services Ltd Location: 43 Acre Road, Kingston, Kt2 6er Authority: Royal Borough of Kingston upon Thames, Environmental Health Department Permit Reference: PPC52 Dated: Not Supplied Process Type: Local Authority Pollution Prevention and Control Description: PG1/1Waste oil burners, less than 0.4MW net rated thermal input Status: Permitted Positional Accuracy: Manually positioned to the address or location</p>	A14NE (E)	848	4	518468 169945
19	<p>Local Authority Pollution Prevention and Controls</p> <p>Name: Quick Fit Clutches Location: 43 Acre Road, KINGSTON UPON THAMES, Surrey, KT2 6ER Authority: Royal Borough of Kingston upon Thames, Environmental Health Department Permit Reference: Not Given Dated: Not Supplied Process Type: Local Authority Air Pollution Control Description: PG1/1Waste oil burners, less than 0.4MW net rated thermal input Status: Authorisation revoked Positional Accuracy: Manually positioned to the address or location</p>	A14NE (E)	858	4	518481 169923
20	<p>Local Authority Pollution Prevention and Controls</p> <p>Name: Esso Albany Park Service Station Location: 215 Richmond Road, KINGSTON UPON THAMES, Surrey, KT2 5DD Authority: Royal Borough of Kingston upon Thames, Environmental Health Department Permit Reference: EPA/VR/017 Dated: Not Supplied Process Type: Local Authority Pollution Prevention and Control Description: PG1/14 Petrol filling station Status: Authorisation revoked Positional Accuracy: Automatically positioned to the address</p>	A19NW (NE)	924	4	518047 170637
	<p>Nearest Surface Water Feature</p>	A13SE (SE)	61	-	517690 169698
21	<p>Pollution Incidents to Controlled Waters</p> <p>Property Type: Not Given Location: KINGSTON UPON THAMES Authority: Environment Agency, Thames Region Pollutant: Oils - Unknown Note: Confirmed As A Pollution Incident Incident Date: 31st July 1994 Incident Reference: SE940250 Catchment Area: Not Given Receiving Water: Not Given Cause of Incident: Not Given Incident Severity: Category 3 - Minor Incident Positional Accuracy: Located by supplier to within 100m</p>	A13NE (NE)	70	2	517700 169800

Map ID	Details	Quadrant Reference (Compass Direction)	Estimated Distance From Site	Contact	NGR
22	<p>Pollution Incidents to Controlled Waters</p> <p>Property Type: Not Given Location: KINGSTON Authority: Environment Agency, Thames Region Pollutant: Oils - Unknown Note: Confirmed As A Pollution Incident Incident Date: 2nd February 1989 Incident Reference: S1890036 Catchment Area: Not Given Receiving Water: Not Given Cause of Incident: Not Given Incident Severity: Category 3 - Minor Incident Positional Accuracy: Located by supplier to within 100m</p>	A13SE (E)	71	2	517700 169700
22	<p>Pollution Incidents to Controlled Waters</p> <p>Property Type: Not Given Location: KINGSTON Authority: Environment Agency, Thames Region Pollutant: Oils - Unknown Note: Confirmed As A Pollution Incident Incident Date: 30th October 1995 Incident Reference: SE950515 Catchment Area: Not Given Receiving Water: Not Given Cause of Incident: Not Given Incident Severity: Category 3 - Minor Incident Positional Accuracy: Located by supplier to within 100m</p>	A13SE (SE)	72	2	517700 169695
22	<p>Pollution Incidents to Controlled Waters</p> <p>Property Type: Not Given Location: Town Hall Road Authority: Environment Agency, Thames Region Pollutant: Oils - Unknown Note: Confirmed As A Pollution Incident Incident Date: 11th October 1991 Incident Reference: SE910298 Catchment Area: Not Given Receiving Water: Not Given Cause of Incident: Not Given Incident Severity: Category 3 - Minor Incident Positional Accuracy: Located by supplier to within 100m</p>	A13SE (E)	112	2	517740 169690
23	<p>Pollution Incidents to Controlled Waters</p> <p>Property Type: Not Given Location: KINGSTON Authority: Environment Agency, Thames Region Pollutant: Oils - Unknown Note: Not Supplied Incident Date: 2nd August 1996 Incident Reference: SE960398 Catchment Area: Not Given Receiving Water: Not Given Cause of Incident: Not Given Incident Severity: Category 3 - Minor Incident Positional Accuracy: Located by supplier to within 100m</p>	A13SE (SE)	103	2	517700 169600
23	<p>Pollution Incidents to Controlled Waters</p> <p>Property Type: Not Given Location: HAMPTON WICK Authority: Environment Agency, Thames Region Pollutant: Oils - Unknown Note: Not Supplied Incident Date: 5th November 1998 Incident Reference: THSE1998041019 Catchment Area: Not Given Receiving Water: Not Given Cause of Incident: Not Given Incident Severity: Category 3 - Minor Incident Positional Accuracy: Located by supplier to within 100m</p>	A13SE (SE)	107	2	517700 169595
24	<p>Pollution Incidents to Controlled Waters</p> <p>Property Type: Not Given Location: Kingston Road Bridge Authority: Environment Agency, Thames Region Pollutant: Oils - Unknown Note: Yes Incident Date: 18th December 1990 Incident Reference: SE900344 Catchment Area: Not Given Receiving Water: Not Given Cause of Incident: Not Given Incident Severity: Category 3 - Minor Incident Positional Accuracy: Located by supplier to within 100m</p>	A13SE (SE)	160	2	517780 169640

Map ID	Details	Quadrant Reference (Compass Direction)	Estimated Distance From Site	Contact	NGR
24	<p>Pollution Incidents to Controlled Waters</p> <p>Property Type: Not Given Location: Upstream Ofrail Way Bridge, KINGSTON Authority: Environment Agency, Thames Region Pollutant: Oils - Unknown Note: Not Supplied Incident Date: Not Supplied Incident Reference: SE960489 Catchment Area: Not Given Receiving Water: Not Given Cause of Incident: Not Given Incident Severity: Category 3 - Minor Incident Positional Accuracy: Located by supplier to within 100m</p>	A13SE (SE)	190	2	517800 169600
25	<p>Pollution Incidents to Controlled Waters</p> <p>Property Type: Not Given Location: Old Coal Wharf, KINGSTON, Surrey Authority: Environment Agency, Thames Region Pollutant: Unknown Note: Not Supplied Incident Date: 28th February 1997 Incident Reference: THSE1997031923 Catchment Area: Not Given Receiving Water: Not Given Cause of Incident: Not Given Incident Severity: Category 3 - Minor Incident Positional Accuracy: Located by supplier to within 100m</p>	A13SE (E)	171	2	517800 169695
25	<p>Pollution Incidents to Controlled Waters</p> <p>Property Type: Not Given Location: KINGSTON Authority: Environment Agency, Thames Region Pollutant: Oils - Unknown Note: Confirmed As A Pollution Incident Incident Date: 31st January 1989 Incident Reference: S1890071 Catchment Area: Not Given Receiving Water: Not Given Cause of Incident: Not Given Incident Severity: Category 2 - Significant Incident Positional Accuracy: Located by supplier to within 100m</p>	A13SE (E)	171	2	517800 169700
26	<p>Pollution Incidents to Controlled Waters</p> <p>Property Type: Not Given Location: Kingston Railway Bridge Authority: Environment Agency, Thames Region Pollutant: Oils - Unknown Note: Confirmed As A Pollution Incident Incident Date: 29th April 1992 Incident Reference: S1920203 Catchment Area: Not Given Receiving Water: Not Given Cause of Incident: Not Given Incident Severity: Category 3 - Minor Incident Positional Accuracy: Located by supplier to within 100m</p>	A13SE (S)	171	2	517600 169500
26	<p>Pollution Incidents to Controlled Waters</p> <p>Property Type: Not Given Location: Turks Boatyard Authority: Environment Agency, Thames Region Pollutant: Miscellaneous - Unknown Note: Confirmed As A Pollution Incident Incident Date: Not Supplied Incident Reference: SE950082 Catchment Area: Not Given Receiving Water: Not Given Cause of Incident: Not Given Incident Severity: Category 3 - Minor Incident Positional Accuracy: Located by supplier to within 100m</p>	A13SE (S)	176	2	517600 169495
27	<p>Pollution Incidents to Controlled Waters</p> <p>Property Type: Not Given Location: Thames Side, KINGSTON Authority: Environment Agency, Thames Region Pollutant: Oils - Unknown Note: Not Supplied Incident Date: Not Supplied Incident Reference: SE960487 Catchment Area: Not Given Receiving Water: Not Given Cause of Incident: Not Given Incident Severity: Category 3 - Minor Incident Positional Accuracy: Located by supplier to within 100m</p>	A13SE (SE)	184	2	517705 169505

Map ID	Details	Quadrant Reference (Compass Direction)	Estimated Distance From Site	Contact	NGR
27	<p>Pollution Incidents to Controlled Waters</p> <p>Property Type: Not Given Location: KINGSTON Authority: Environment Agency, Thames Region Pollutant: Oils - Unknown Note: Confirmed As A Pollution Incident Incident Date: 18th April 1989 Incident Reference: S1890183 Catchment Area: Not Given Receiving Water: Not Given Cause of Incident: Not Given Incident Severity: Category 2 - Significant Incident Positional Accuracy: Located by supplier to within 100m</p>	A13SE (SE)	186	2	517700 169500
27	<p>Pollution Incidents to Controlled Waters</p> <p>Property Type: Not Given Location: Thameside, KINGSTON Authority: Environment Agency, Thames Region Pollutant: Oils - Unknown Note: Confirmed As A Pollution Incident Incident Date: Not Supplied Incident Reference: SE950306 Catchment Area: Not Given Receiving Water: Not Given Cause of Incident: Not Given Incident Severity: Category 3 - Minor Incident Positional Accuracy: Located by supplier to within 100m</p>	A13SE (SE)	188	2	517705 169500
27	<p>Pollution Incidents to Controlled Waters</p> <p>Property Type: Not Given Location: Kingston Bridge Authority: Environment Agency, Thames Region Pollutant: Oils - Unknown Note: Confirmed As A Pollution Incident Incident Date: 2nd January 1992 Incident Reference: S2920001 Catchment Area: Not Given Receiving Water: Not Given Cause of Incident: Not Given Incident Severity: Category 3 - Minor Incident Positional Accuracy: Located by supplier to within 100m</p>	A13SE (SE)	191	2	517700 169495
27	<p>Pollution Incidents to Controlled Waters</p> <p>Property Type: Not Given Location: Turks Boatyard Authority: Environment Agency, Thames Region Pollutant: Oils - Unknown Note: Confirmed As A Pollution Incident Incident Date: Not Supplied Incident Reference: SE930224 Catchment Area: Not Given Receiving Water: Not Given Cause of Incident: Not Given Incident Severity: Category 3 - Minor Incident Positional Accuracy: Located by supplier to within 100m</p>	A13SE (SE)	193	2	517705 169495
28	<p>Pollution Incidents to Controlled Waters</p> <p>Property Type: Not Given Location: THAMES DITTON Authority: Environment Agency, Thames Region Pollutant: Oils - Unknown Note: Confirmed As A Pollution Incident Incident Date: 15th June 1989 Incident Reference: S1890287 Catchment Area: Not Given Receiving Water: Not Given Cause of Incident: Not Given Incident Severity: Category 2 - Significant Incident Positional Accuracy: Located by supplier to within 100m</p>	A13NW (NW)	194	2	517400 169900
29	<p>Pollution Incidents to Controlled Waters</p> <p>Property Type: Not Given Location: Vicarage Road Authority: Environment Agency, Thames Region Pollutant: Oils - Unknown Note: Confirmed As A Pollution Incident Incident Date: 23rd October 1991 Incident Reference: SE910299 Catchment Area: Not Given Receiving Water: Not Given Cause of Incident: Not Given Incident Severity: Category 3 - Minor Incident Positional Accuracy: Located by supplier to within 100m</p>	A13SE (SE)	240	2	517770 169480

Map ID	Details	Quadrant Reference (Compass Direction)	Estimated Distance From Site	Contact	NGR
29	<p>Pollution Incidents to Controlled Waters</p> <p>Property Type: Not Given Location: HAMPTON WICK Authority: Environment Agency, Thames Region Pollutant: Oils - Unknown Note: Confirmed As A Pollution Incident Incident Date: 4th January 1992 Incident Reference: S1920005 Catchment Area: Not Given Receiving Water: Not Given Cause of Incident: Not Given Incident Severity: Category 3 - Minor Incident Positional Accuracy: Located by supplier to within 100m</p>	A13SE (SE)	245	2	517800 169500
29	<p>Pollution Incidents to Controlled Waters</p> <p>Property Type: Not Given Location: Vicarage Road, KINGSTON, Surrey Authority: Environment Agency, Thames Region Pollutant: Unknown Sewage Note: Not Supplied Incident Date: 7th April 1997 Incident Reference: THSE1997032197 Catchment Area: Not Given Receiving Water: Not Given Cause of Incident: Not Given Incident Severity: Category 3 - Minor Incident Positional Accuracy: Located by supplier to within 100m</p>	A13SE (SE)	248	2	517805 169500
29	<p>Pollution Incidents to Controlled Waters</p> <p>Property Type: Not Given Location: KINGSTON Authority: Environment Agency, Thames Region Pollutant: Oils - Unknown Note: Confirmed As A Pollution Incident Incident Date: 11th July 1992 Incident Reference: SE920210 Catchment Area: Not Given Receiving Water: Not Given Cause of Incident: Not Given Incident Severity: Category 3 - Minor Incident Positional Accuracy: Located by supplier to within 100m</p>	A13SE (SE)	248	2	517800 169495
29	<p>Pollution Incidents to Controlled Waters</p> <p>Property Type: Not Given Location: Vicarage Road, KINGSTON Authority: Environment Agency, Thames Region Pollutant: Oils - Unknown Note: Not Supplied Incident Date: Not Supplied Incident Reference: SE960459 Catchment Area: Not Given Receiving Water: Not Given Cause of Incident: Not Given Incident Severity: Category 3 - Minor Incident Positional Accuracy: Located by supplier to within 100m</p>	A13SE (SE)	252	2	517805 169495
29	<p>Pollution Incidents to Controlled Waters</p> <p>Property Type: Not Given Location: Kingston Bridge Authority: Environment Agency, Thames Region Pollutant: Oils - Unknown Note: Confirmed As A Pollution Incident Incident Date: Not Supplied Incident Reference: SE930147 Catchment Area: Not Given Receiving Water: Not Given Cause of Incident: Not Given Incident Severity: Category 3 - Minor Incident Positional Accuracy: Located by supplier to within 100m</p>	A13SE (SE)	264	2	517770 169450
30	<p>Pollution Incidents to Controlled Waters</p> <p>Property Type: Not Given Location: KINGSTON Authority: Environment Agency, Thames Region Pollutant: Oils - Unknown Note: Confirmed As A Pollution Incident Incident Date: 16th November 1993 Incident Reference: SE930353 Catchment Area: Not Given Receiving Water: Not Given Cause of Incident: Not Given Incident Severity: Category 3 - Minor Incident Positional Accuracy: Located by supplier to within 100m</p>	A13NE (NE)	254	2	517801 170001

Map ID	Details	Quadrant Reference (Compass Direction)	Estimated Distance From Site	Contact	NGR
30	<p>Pollution Incidents to Controlled Waters</p> <p>Property Type: Not Given Location: Lower Ham Road Authority: Environment Agency, Thames Region Pollutant: Oils - Unknown Note: Confirmed As A Pollution Incident Incident Date: 30th April 1992 Incident Reference: SE920143 Catchment Area: Not Given Receiving Water: Not Given Cause of Incident: Not Given Incident Severity: Category 3 - Minor Incident Positional Accuracy: Located by supplier to within 100m</p>	A13NE (NE)	268	2	517821 170001
31	<p>Pollution Incidents to Controlled Waters</p> <p>Property Type: Not Given Location: KINGSTON Authority: Environment Agency, Thames Region Pollutant: Oils - Unknown Note: Confirmed As A Pollution Incident Incident Date: 25th July 1995 Incident Reference: SE950341 Catchment Area: Not Given Receiving Water: Not Given Cause of Incident: Not Given Incident Severity: Category 3 - Minor Incident Positional Accuracy: Located by supplier to within 100m</p>	A8NE (S)	270	2	517600 169400
32	<p>Pollution Incidents to Controlled Waters</p> <p>Property Type: Not Given Location: KINGSTON, Surrey Authority: Environment Agency, Thames Region Pollutant: Unknown Sewage Note: Not Supplied Incident Date: 17th May 1997 Incident Reference: THSE1997032248 Catchment Area: Not Given Receiving Water: Not Given Cause of Incident: Not Given Incident Severity: Category 3 - Minor Incident Positional Accuracy: Located by supplier to within 100m</p>	A13SE (S)	274	2	517695 169405
32	<p>Pollution Incidents to Controlled Waters</p> <p>Property Type: Not Given Location: HAMPTON WICK Authority: Environment Agency, Thames Region Pollutant: Miscellaneous - Fire water / Foam Note: Not Supplied Incident Date: 30th September 1996 Incident Reference: S1960472 Catchment Area: Not Given Receiving Water: Not Given Cause of Incident: Not Given Incident Severity: Category 3 - Minor Incident Positional Accuracy: Located by supplier to within 100m</p>	A13SE (S)	275	2	517700 169405
32	<p>Pollution Incidents to Controlled Waters</p> <p>Property Type: Not Given Location: Thames Side, KINGSTON Authority: Environment Agency, Thames Region Pollutant: Oils - Unknown Note: Not Supplied Incident Date: Not Supplied Incident Reference: SE960299 Catchment Area: Not Given Receiving Water: Not Given Cause of Incident: Not Given Incident Severity: Category 3 - Minor Incident Positional Accuracy: Located by supplier to within 100m</p>	A13SE (S)	277	2	517705 169405
33	<p>Pollution Incidents to Controlled Waters</p> <p>Property Type: Not Given Location: KINGSTON, Surrey Authority: Environment Agency, Thames Region Pollutant: Oils - Unknown Note: Not Supplied Incident Date: 6th January 1997 Incident Reference: THSE1997031791 Catchment Area: Not Given Receiving Water: Not Given Cause of Incident: Not Given Incident Severity: Category 3 - Minor Incident Positional Accuracy: Located by supplier to within 100m</p>	A8NE (S)	279	2	517695 169400

Map ID	Details	Quadrant Reference (Compass Direction)	Estimated Distance From Site	Contact	NGR
33	<p>Pollution Incidents to Controlled Waters</p> <p>Property Type: Not Given Location: KINGSTON Authority: Environment Agency, Thames Region Pollutant: Oils - Unknown Note: Confirmed As A Pollution Incident Incident Date: 28th August 1995 Incident Reference: SE650411 Catchment Area: Not Given Receiving Water: Not Given Cause of Incident: Not Given Incident Severity: Category 3 - Minor Incident Positional Accuracy: Located by supplier to within 100m</p>	A8NE (S)	280	2	517700 169400
33	<p>Pollution Incidents to Controlled Waters</p> <p>Property Type: Not Given Location: Adj John Lewis, KINGSTON Authority: Environment Agency, Thames Region Pollutant: Oils - Unknown Note: Not Supplied Incident Date: Not Supplied Incident Reference: S9960298 Catchment Area: Not Given Receiving Water: Not Given Cause of Incident: Not Given Incident Severity: Category 3 - Minor Incident Positional Accuracy: Located by supplier to within 100m</p>	A8NE (S)	282	2	517705 169400
33	<p>Pollution Incidents to Controlled Waters</p> <p>Property Type: Not Given Location: Kingston Bridge Pier Authority: Environment Agency, Thames Region Pollutant: Storm Sewage Note: Not Supplied Incident Date: 27th September 1997 Incident Reference: THSE1997029954 Catchment Area: Not Given Receiving Water: Not Given Cause of Incident: Not Given Incident Severity: Category 3 - Minor Incident Positional Accuracy: Located by supplier to within 100m</p>	A8NE (S)	284	2	517695 169395
33	<p>Pollution Incidents to Controlled Waters</p> <p>Property Type: Not Given Location: KINGSTON Authority: Environment Agency, Thames Region Pollutant: Oils - Unknown Note: Confirmed As A Pollution Incident Incident Date: 30th September 1995 Incident Reference: SE950472 Catchment Area: Not Given Receiving Water: Not Given Cause of Incident: Not Given Incident Severity: Category 3 - Minor Incident Positional Accuracy: Located by supplier to within 100m</p>	A8NE (S)	285	2	517700 169395
33	<p>Pollution Incidents to Controlled Waters</p> <p>Property Type: Not Given Location: Vicarage Lane Authority: Environment Agency, Thames Region Pollutant: Oils - Unknown Note: Confirmed As A Pollution Incident Incident Date: Not Supplied Incident Reference: SE930337 Catchment Area: Not Given Receiving Water: Not Given Cause of Incident: Not Given Incident Severity: Category 3 - Minor Incident Positional Accuracy: Located by supplier to within 100m</p>	A8NE (S)	286	2	517705 169395
34	<p>Pollution Incidents to Controlled Waters</p> <p>Property Type: Not Given Location: Turks Boatyard Authority: Environment Agency, Thames Region Pollutant: Oils - Unknown Note: Confirmed As A Pollution Incident Incident Date: 7th June 1991 Incident Reference: SE910158 Catchment Area: Not Given Receiving Water: Not Given Cause of Incident: Not Given Incident Severity: Category 3 - Minor Incident Positional Accuracy: Located by supplier to within 100m</p>	A8NE (SE)	322	2	517800 169400

Map ID	Details	Quadrant Reference (Compass Direction)	Estimated Distance From Site	Contact	NGR
34	<p>Pollution Incidents to Controlled Waters</p> <p>Property Type: Not Given Location: HAMPTON WICK Authority: Environment Agency, Thames Region Pollutant: Miscellaneous - Unknown Note: Confirmed As A Pollution Incident Incident Date: 4th March 1993 Incident Reference: S1930097 Catchment Area: Not Given Receiving Water: Not Given Cause of Incident: Not Given Incident Severity: Category 3 - Minor Incident Positional Accuracy: Located by supplier to within 100m</p>	A8NE (SE)	326	2	517800 169395
35	<p>Pollution Incidents to Controlled Waters</p> <p>Property Type: Not Given Location: Kingston Bridge, Surrey Authority: Environment Agency, Thames Region Pollutant: Oils - Unknown Note: Not Supplied Incident Date: 10th March 1998 Incident Reference: 37936 Catchment Area: Not Given Receiving Water: Not Given Cause of Incident: Not Given Incident Severity: Category 3 - Minor Incident Positional Accuracy: Located by supplier to within 100m</p>	A8NE (S)	329	2	517700 169350
35	<p>Pollution Incidents to Controlled Waters</p> <p>Property Type: Not Given Location: KINGSTON Authority: Environment Agency, Thames Region Pollutant: Oils - Unknown Note: Confirmed As A Pollution Incident Incident Date: 25th April 1992 Incident Reference: SE920131 Catchment Area: Not Given Receiving Water: Not Given Cause of Incident: Not Given Incident Severity: Category 3 - Minor Incident Positional Accuracy: Located by supplier to within 100m</p>	A8NE (S)	377	2	517700 169300
35	<p>Pollution Incidents to Controlled Waters</p> <p>Property Type: Not Given Location: KINGSTON, Surrey Authority: Environment Agency, Thames Region Pollutant: Oils - Unknown Note: Not Supplied Incident Date: 26th October 1997 Incident Reference: THSE1997030659 Catchment Area: Not Given Receiving Water: Not Given Cause of Incident: Not Given Incident Severity: Category 3 - Minor Incident Positional Accuracy: Located by supplier to within 100m</p>	A8NE (S)	378	2	517705 169300
35	<p>Pollution Incidents to Controlled Waters</p> <p>Property Type: Not Given Location: KINGSTON Authority: Environment Agency, Thames Region Pollutant: Oils - Unknown Note: Confirmed As A Pollution Incident Incident Date: Not Supplied Incident Reference: S1890266 Catchment Area: Not Given Receiving Water: Not Given Cause of Incident: Not Given Incident Severity: Category 3 - Minor Incident Positional Accuracy: Located by supplier to within 100m</p>	A8NE (S)	382	2	517700 169295
35	<p>Pollution Incidents to Controlled Waters</p> <p>Property Type: Not Given Location: KINGSTON, Surrey Authority: Environment Agency, Thames Region Pollutant: Oils - Unknown Note: Not Supplied Incident Date: 6th October 1997 Incident Reference: THSE1997030421 Catchment Area: Not Given Receiving Water: Not Given Cause of Incident: Not Given Incident Severity: Category 3 - Minor Incident Positional Accuracy: Located by supplier to within 100m</p>	A8NE (S)	383	2	517705 169295

Map ID	Details	Quadrant Reference (Compass Direction)	Estimated Distance From Site	Contact	NGR
36	<p>Pollution Incidents to Controlled Waters</p> <p>Property Type: Not Given Location: KINGSTON Authority: Environment Agency, Thames Region Pollutant: Oils - Unknown Note: Not Supplied Incident Date: 27th February 1989 Incident Reference: S1890077 Catchment Area: Not Given Receiving Water: Not Given Cause of Incident: Not Given Incident Severity: Category 3 - Minor Incident Positional Accuracy: Located by supplier to within 100m</p>	A8NE (SE)	386	2	517900 169400
37	<p>Pollution Incidents to Controlled Waters</p> <p>Property Type: Not Given Location: KINGSTON Authority: Environment Agency, Thames Region Pollutant: Chemicals - Unknown Note: Not Supplied Incident Date: 12th August 1996 Incident Reference: SE960410 Catchment Area: Not Given Receiving Water: Not Given Cause of Incident: Not Given Incident Severity: Category 3 - Minor Incident Positional Accuracy: Located by supplier to within 100m</p>	A14SW (SE)	395	2	518000 169550
38	<p>Pollution Incidents to Controlled Waters</p> <p>Property Type: Not Given Location: Hogsmill Authority: Environment Agency, Thames Region Pollutant: Oils - Unknown Note: Confirmed As A Pollution Incident Incident Date: 7th January 1991 Incident Reference: SE910008 Catchment Area: Not Given Receiving Water: Not Given Cause of Incident: Not Given Incident Severity: Category 3 - Minor Incident Positional Accuracy: Located by supplier to within 100m</p>	A8NE (S)	432	2	517760 169260
39	<p>Pollution Incidents to Controlled Waters</p> <p>Property Type: Not Given Location: Kingston Bridge Authority: Environment Agency, Thames Region Pollutant: Miscellaneous - Unknown Note: Confirmed As A Pollution Incident Incident Date: 14th October 1994 Incident Reference: SE940359 Catchment Area: Not Given Receiving Water: Not Given Cause of Incident: Not Given Incident Severity: Category 3 - Minor Incident Positional Accuracy: Located by supplier to within 100m</p>	A8NE (S)	476	2	517700 169200
40	<p>Pollution Incidents to Controlled Waters</p> <p>Property Type: Not Given Location: Broom Park, HAMPTON WICK Authority: Environment Agency, Thames Region Pollutant: Oils - Unknown Note: Confirmed As A Pollution Incident Incident Date: 12th August 1991 Incident Reference: N1910438 Catchment Area: Not Given Receiving Water: Not Given Cause of Incident: Not Given Incident Severity: Category 3 - Minor Incident Positional Accuracy: Located by supplier to within 100m</p>	A18SE (N)	492	2	517700 170300
41	<p>Pollution Incidents to Controlled Waters</p> <p>Property Type: Not Given Location: KINGSTON Authority: Environment Agency, Thames Region Pollutant: Oils - Unknown Note: Not Supplied Incident Date: Not Supplied Incident Reference: SE960080 Catchment Area: Not Given Receiving Water: Not Given Cause of Incident: Not Given Incident Severity: Category 3 - Minor Incident Positional Accuracy: Located by supplier to within 100m</p>	A8NE (S)	502	2	517800 169200

Map ID	Details	Quadrant Reference (Compass Direction)	Estimated Distance From Site	Contact	NGR
42	<p>Pollution Incidents to Controlled Waters</p> <p>Property Type: Not Given Location: Guildhall Authority: Environment Agency, Thames Region Pollutant: Oils - Unknown Note: Confirmed As A Pollution Incident Incident Date: Not Supplied Incident Reference: SE920374 Catchment Area: Not Given Receiving Water: Not Given Cause of Incident: Not Given Incident Severity: Category 3 - Minor Incident Positional Accuracy: Located by supplier to within 100m</p>	A8NE (S)	596	2	517800 169100
42	<p>Pollution Incidents to Controlled Waters</p> <p>Property Type: Not Given Location: KINGSTON, Surrey Authority: Environment Agency, Thames Region Pollutant: Oils - Unknown Note: Not Supplied Incident Date: 11th May 1998 Incident Reference: 38668 Catchment Area: Not Given Receiving Water: Not Given Cause of Incident: Not Given Incident Severity: Category 3 - Minor Incident Positional Accuracy: Located by supplier to within 100m</p>	A8NE (S)	613	2	517850 169100
43	<p>Pollution Incidents to Controlled Waters</p> <p>Property Type: Not Given Location: Guildhall, KINGSTON, Surrey Authority: Environment Agency, Thames Region Pollutant: Unknown Sewage Note: Not Supplied Incident Date: 19th June 1997 Incident Reference: THSE1997032345 Catchment Area: Not Given Receiving Water: Not Given Cause of Incident: Not Given Incident Severity: Category 3 - Minor Incident Positional Accuracy: Located by supplier to within 100m</p>	A8SE (S)	692	2	517800 169000
44	<p>Pollution Incidents to Controlled Waters</p> <p>Property Type: Not Given Location: Guildhall, Kingston On Thames Authority: Environment Agency, Thames Region Pollutant: Unknown Sewage Note: Confirmed As A Pollution Incident Incident Date: 7th September 1990 Incident Reference: SE900275 Catchment Area: Not Given Receiving Water: Not Given Cause of Incident: Not Given Incident Severity: Category 2 - Significant Incident Positional Accuracy: Located by supplier to within 100m</p>	A8SE (SE)	706	2	517900 169020
44	<p>Pollution Incidents to Controlled Waters</p> <p>Property Type: Not Given Location: Brooke Street Authority: Environment Agency, Thames Region Pollutant: Chemicals - Unknown Note: Confirmed As A Pollution Incident Incident Date: 20th September 1991 Incident Reference: SE910270 Catchment Area: Not Given Receiving Water: Not Given Cause of Incident: Not Given Incident Severity: Category 3 - Minor Incident Positional Accuracy: Located by supplier to within 100m</p>	A8SE (S)	724	2	517900 169000
45	<p>Pollution Incidents to Controlled Waters</p> <p>Property Type: Not Given Location: Lower Ham Road Authority: Environment Agency, Thames Region Pollutant: Oils - Unknown Note: Confirmed As A Pollution Incident Incident Date: 30th September 1992 Incident Reference: SE920303 Catchment Area: Not Given Receiving Water: Not Given Cause of Incident: Not Given Incident Severity: Category 3 - Minor Incident Positional Accuracy: Located by supplier to within 100m</p>	A18NE (NE)	715	2	517900 170475

Map ID	Details	Quadrant Reference (Compass Direction)	Estimated Distance From Site	Contact	NGR
45	<p>Pollution Incidents to Controlled Waters</p> <p>Property Type: Not Given Location: Gosshill Road Authority: Environment Agency, Thames Region Pollutant: Oils - Unknown Note: Confirmed As A Pollution Incident Incident Date: 30th September 1992 Incident Reference: SE920302 Catchment Area: Not Given Receiving Water: Not Given Cause of Incident: Not Given Incident Severity: Category 3 - Minor Incident Positional Accuracy: Located by supplier to within 100m</p>	A18NE (N)	720	2	517900 170480
45	<p>Pollution Incidents to Controlled Waters</p> <p>Property Type: Not Given Location: One-Mile Tree Authority: Environment Agency, Thames Region Pollutant: Chemicals - Unknown Note: Confirmed As A Pollution Incident Incident Date: 12th September 1991 Incident Reference: SE910265 Catchment Area: Not Given Receiving Water: Not Given Cause of Incident: Not Given Incident Severity: Category 3 - Minor Incident Positional Accuracy: Located by supplier to within 100m</p>	A18NE (N)	734	2	517900 170495
45	<p>Pollution Incidents to Controlled Waters</p> <p>Property Type: Not Given Location: Lower Ham Road Authority: Environment Agency, Thames Region Pollutant: Unknown Sewage Note: Confirmed As A Pollution Incident Incident Date: Not Supplied Incident Reference: SE940286 Catchment Area: Not Given Receiving Water: Not Given Cause of Incident: Not Given Incident Severity: Category 3 - Minor Incident Positional Accuracy: Located by supplier to within 100m</p>	A18NE (N)	736	2	517905 170495
45	<p>Pollution Incidents to Controlled Waters</p> <p>Property Type: Not Given Location: Broom Park Authority: Environment Agency, Thames Region Pollutant: Miscellaneous - Unknown Note: Confirmed As A Pollution Incident Incident Date: 20th May 1989 Incident Reference: N1890276 Catchment Area: Not Given Receiving Water: Not Given Cause of Incident: Not Given Incident Severity: Category 2 - Significant Incident Positional Accuracy: Located by supplier to within 100m</p>	A18NE (N)	738	2	517900 170500
45	<p>Pollution Incidents to Controlled Waters</p> <p>Property Type: Not Given Location: Lower Ham Road Authority: Environment Agency, Thames Region Pollutant: Oils - Unknown Note: Confirmed As A Pollution Incident Incident Date: 10th April 1992 Incident Reference: SE920139 Catchment Area: Not Given Receiving Water: Not Given Cause of Incident: Not Given Incident Severity: Category 3 - Minor Incident Positional Accuracy: Located by supplier to within 100m</p>	A18NE (NE)	742	2	517910 170500
46	<p>Pollution Incidents to Controlled Waters</p> <p>Property Type: Not Given Location: Bushey Park Authority: Environment Agency, Thames Region Pollutant: Miscellaneous - Urban Runoff Note: Confirmed As A Pollution Incident Incident Date: 16th February 1992 Incident Reference: N1920090 Catchment Area: Not Given Receiving Water: Not Given Cause of Incident: Not Given Incident Severity: Category 3 - Minor Incident Positional Accuracy: Located by supplier to within 100m</p>	A12SW (W)	738	2	516800 169695

Map ID	Details	Quadrant Reference (Compass Direction)	Estimated Distance From Site	Contact	NGR
46	<p>Pollution Incidents to Controlled Waters</p> <p>Property Type: Not Given Location: Bushey Park, HAMPTON Authority: Environment Agency, Thames Region Pollutant: Oils - Unknown Note: Confirmed As A Pollution Incident Incident Date: 3rd February 1992 Incident Reference: N1920065 Catchment Area: Not Given Receiving Water: Not Given Cause of Incident: Not Given Incident Severity: Category 3 - Minor Incident Positional Accuracy: Located by supplier to within 100m</p>	A12SW (W)	738	2	516800 169700
47	<p>Pollution Incidents to Controlled Waters</p> <p>Property Type: Not Given Location: Lower Ham Road Authority: Environment Agency, Thames Region Pollutant: Oils - Unknown Note: Confirmed As A Pollution Incident Incident Date: 29th June 1992 Incident Reference: SE920207 Catchment Area: Not Given Receiving Water: Not Given Cause of Incident: Not Given Incident Severity: Category 3 - Minor Incident Positional Accuracy: Located by supplier to within 100m</p>	A19NW (NE)	740	2	517950 170480
48	<p>Pollution Incidents to Controlled Waters</p> <p>Property Type: Not Given Location: KINGSTON Authority: Environment Agency, Thames Region Pollutant: Oils - Unknown Note: Confirmed As A Pollution Incident Incident Date: 12th November 1990 Incident Reference: SE900321 Catchment Area: Not Given Receiving Water: Not Given Cause of Incident: Not Given Incident Severity: Category 3 - Minor Incident Positional Accuracy: Located by supplier to within 100m</p>	A9SW (SE)	768	2	518000 169000
48	<p>Pollution Incidents to Controlled Waters</p> <p>Property Type: Not Given Location: Kingston Railway Bridge Authority: Environment Agency, Thames Region Pollutant: Oils - Unknown Note: Confirmed As A Pollution Incident Incident Date: 13th July 1994 Incident Reference: SE940219 Catchment Area: Not Given Receiving Water: Not Given Cause of Incident: Not Given Incident Severity: Category 3 - Minor Incident Positional Accuracy: Located by supplier to within 100m</p>	A9SW (SE)	773	2	518000 168995
48	<p>Pollution Incidents to Controlled Waters</p> <p>Property Type: Not Given Location: Guildhall, KINGSTON UPON THAMES Authority: Environment Agency, Thames Region Pollutant: Miscellaneous - Natural Note: Not Supplied Incident Date: 8th September 1998 Incident Reference: THSE1998040577 Catchment Area: Not Given Receiving Water: Not Given Cause of Incident: Not Given Incident Severity: Category 3 - Minor Incident Positional Accuracy: Located by supplier to within 100m</p>	A9SW (SE)	775	2	518005 168995
49	<p>Pollution Incidents to Controlled Waters</p> <p>Property Type: Not Given Location: KINGSTON UPON THAMES, Surrey Authority: Environment Agency, Thames Region Pollutant: General Note: Not Supplied Incident Date: 11th September 1998 Incident Reference: THSE1998040661 Catchment Area: Not Given Receiving Water: Not Given Cause of Incident: Not Given Incident Severity: Category 3 - Minor Incident Positional Accuracy: Located by supplier to within 100m</p>	A8SE (S)	790	2	517800 168900

Map ID	Details	Quadrant Reference (Compass Direction)	Estimated Distance From Site	Contact	NGR
50	<p>Pollution Incidents to Controlled Waters</p> <p>Property Type: Not Given Location: Queens Promenade Authority: Environment Agency, Thames Region Pollutant: Oils - Unknown Note: Confirmed As A Pollution Incident Incident Date: 15th January 1992 Incident Reference: SE920026 Catchment Area: Not Given Receiving Water: Not Given Cause of Incident: Not Given Incident Severity: Category 3 - Minor Incident Positional Accuracy: Located by supplier to within 100m</p>	A8SE (S)	797	2	517730 168880
51	<p>Pollution Incidents to Controlled Waters</p> <p>Property Type: Not Given Location: Lower Hamm Road Authority: Environment Agency, Thames Region Pollutant: Oils - Unknown Note: Confirmed As A Pollution Incident Incident Date: 22nd November 1993 Incident Reference: SE930368 Catchment Area: Not Given Receiving Water: Not Given Cause of Incident: Not Given Incident Severity: Category 3 - Minor Incident Positional Accuracy: Located by supplier to within 100m</p>	A18NE (N)	801	2	517800 170595
51	<p>Pollution Incidents to Controlled Waters</p> <p>Property Type: Not Given Location: Lower Hamm Road Authority: Environment Agency, Thames Region Pollutant: Chemicals - Unknown Note: Confirmed As A Pollution Incident Incident Date: 20th November 1993 Incident Reference: SE930367 Catchment Area: Not Given Receiving Water: Not Given Cause of Incident: Not Given Incident Severity: Category 3 - Minor Incident Positional Accuracy: Located by supplier to within 100m</p>	A18NE (N)	806	2	517800 170600
52	<p>Pollution Incidents to Controlled Waters</p> <p>Property Type: Not Given Location: Brook Street Authority: Environment Agency, Thames Region Pollutant: Oils - Unknown Note: Confirmed As A Pollution Incident Incident Date: 16th November 1990 Incident Reference: SE900318 Catchment Area: Not Given Receiving Water: Not Given Cause of Incident: Not Given Incident Severity: Category 3 - Minor Incident Positional Accuracy: Located by supplier to within 100m</p>	A9SW (SE)	816	2	518090 169000
52	<p>Pollution Incidents to Controlled Waters</p> <p>Property Type: Not Given Location: College Roundabout Authority: Environment Agency, Thames Region Pollutant: Chemicals - Unknown Note: Confirmed As A Pollution Incident Incident Date: 18th February 1994 Incident Reference: SE940058 Catchment Area: Not Given Receiving Water: Not Given Cause of Incident: Not Given Incident Severity: Category 3 - Minor Incident Positional Accuracy: Located by supplier to within 100m</p>	A9SW (SE)	822	2	518100 169000
53	<p>Pollution Incidents to Controlled Waters</p> <p>Property Type: Not Given Location: KINGSTON Authority: Environment Agency, Thames Region Pollutant: Oils - Unknown Note: Confirmed As A Pollution Incident Incident Date: 25th May 1995 Incident Reference: SE950245 Catchment Area: Not Given Receiving Water: Not Given Cause of Incident: Not Given Incident Severity: Category 3 - Minor Incident Positional Accuracy: Located by supplier to within 100m</p>	A7SE (SW)	891	2	517000 169000

Map ID	Details	Quadrant Reference (Compass Direction)	Estimated Distance From Site	Contact	NGR
53	<p>Pollution Incidents to Controlled Waters</p> <p>Property Type: Not Given Location: KINGSTON UPON THAMES Authority: Environment Agency, Thames Region Pollutant: Miscellaneous - Other Note: Not Supplied Incident Date: 12th December 1998 Incident Reference: THSE1998041356 Catchment Area: Not Given Receiving Water: Not Given Cause of Incident: Not Given Incident Severity: Category 3 - Minor Incident Positional Accuracy: Located by supplier to within 100m</p>	A7SE (SW)	895	2	517000 168995
54	<p>Pollution Incidents to Controlled Waters</p> <p>Property Type: Not Given Location: College Roundabout Authority: Environment Agency, Thames Region Pollutant: Chemicals - Unknown Note: Confirmed As A Pollution Incident Incident Date: 20th September 1993 Incident Reference: SE930302 Catchment Area: Not Given Receiving Water: Not Given Cause of Incident: Not Given Incident Severity: Category 3 - Minor Incident Positional Accuracy: Located by supplier to within 100m</p>	A9SW (SE)	905	2	518100 168900
54	<p>Pollution Incidents to Controlled Waters</p> <p>Property Type: Not Given Location: Penrhyn Road Authority: Environment Agency, Thames Region Pollutant: Unknown Sewage Note: Confirmed As A Pollution Incident Incident Date: 9th October 1991 Incident Reference: SE910297 Catchment Area: Not Given Receiving Water: Not Given Cause of Incident: Not Given Incident Severity: Category 3 - Minor Incident Positional Accuracy: Located by supplier to within 100m</p>	A9SW (SE)	916	2	518120 168900
55	<p>Pollution Incidents to Controlled Waters</p> <p>Property Type: Not Given Location: KINGSTON, Surrey Authority: Environment Agency, Thames Region Pollutant: Oils - Unknown Note: Not Supplied Incident Date: 27th August 1997 Incident Reference: THSE1997029161 Catchment Area: Not Given Receiving Water: Not Given Cause of Incident: Not Given Incident Severity: Category 3 - Minor Incident Positional Accuracy: Located by supplier to within 100m</p>	A3NE (S)	973	2	517700 168700
56	<p>Pollution Incidents to Controlled Waters</p> <p>Property Type: Not Given Location: Town End Wharf, KINGSTON Authority: Environment Agency, Thames Region Pollutant: Oils - Unknown Note: Not Supplied Incident Date: 30th July 1996 Incident Reference: S1960405 Catchment Area: Not Given Receiving Water: Not Given Cause of Incident: Not Given Incident Severity: Category 3 - Minor Incident Positional Accuracy: Located by supplier to within 100m</p>	A3NE (S)	986	2	517800 168700
57	<p>Pollution Incidents to Controlled Waters</p> <p>Property Type: Not Given Location: 11 Waterplash Close Authority: Environment Agency, Thames Region Pollutant: Miscellaneous - Unknown Note: Confirmed As A Pollution Incident Incident Date: Not Supplied Incident Reference: SE930335 Catchment Area: Not Given Receiving Water: Not Given Cause of Incident: Not Given Incident Severity: Category 3 - Minor Incident Positional Accuracy: Located by supplier to within 100m</p>	A9SW (SE)	992	2	518100 168800

Map ID	Details	Quadrant Reference (Compass Direction)	Estimated Distance From Site	Contact	NGR
	River Quality Name: Thames GQA Grade: River Quality B Reach: Hogsmill - Teddington Estimated Distance (km): 2.7 Flow Rate: Flow less than 80 cumecs Flow Type: River Year: 2000	A13SE (E)	86	2	517715 169741
	River Quality Name: Thames GQA Grade: River Quality A Reach: Mole - Hogsmill Estimated Distance (km): 4 Flow Rate: Flow less than 80 cumecs Flow Type: River Year: 2000	A8SE (S)	617	2	517671 169054
	River Quality Name: Hogsmill R GQA Grade: River Quality E Reach: Hogsmill Stw - Thames Estimated Distance (km): 1.7 Flow Rate: Flow less than 0.62 cumecs Flow Type: River Year: 2000	A8SE (S)	624	2	517684 169048
58	River Quality Biology Sampling Points Name: Thames (Se Area) Reach: Hogsmill To Teddington Estimated Distance: 2.70 Positional Accuracy: Located by supplier to within 10m Year: 1990 GQA Grade: River Quality Biology GQA Grade B - Good Year: 1995 GQA Grade: River Quality Biology GQA Grade C - Fairly Good Year: 2000 GQA Grade: River Quality Biology GQA Grade B - Good Year: 2002 GQA Grade: River Quality Biology GQA Grade B - Good Year: 2003 GQA Grade: River Quality Biology GQA Grade C - Fairly Good Year: 2004 GQA Grade: River Quality Biology GQA Grade C - Fairly Good Year: 2005 GQA Grade: River Quality Biology GQA Grade C - Fairly Good Year: 2006 GQA Grade: River Quality Biology GQA Grade C - Fairly Good Year: 2007 GQA Grade: River Quality Biology GQA Grade B - Good Year: 2008 GQA Grade: River Quality Biology GQA Grade B - Good Year: 2009 GQA Grade: River Quality Biology GQA Grade B - Good	A8NE (S)	515	2	517700 169160
59	Substantiated Pollution Incident Register Authority: Environment Agency - South East Region, Kent & South London Area Incident Date: 15th November 2006 Incident Reference: 450302 Water Impact: Category 2 - Significant Incident Air Impact: Category 4 - No Impact Land Impact: Category 4 - No Impact Positional Accuracy: Located by supplier to within 10m Pollutant: Other Sewage	A8SE (S)	703	2	517882 169016

Map ID	Details	Quadrant Reference (Compass Direction)	Estimated Distance From Site	Contact	NGR
60	<p>Water Abstractions</p> <p>Operator: Kingston Heights Energy Management Company Limited Licence Number: Th/039/0033/002 Permit Version: 3 Location: River Thames At Former Kingston Power Station Authority: Environment Agency, Thames Region Abstraction: Other Industrial/Commercial/Public Services: Heat Pump Abstraction Type: Water may be abstracted from a single point Source: Surface Daily Rate (m3): Not Supplied Yearly Rate (m3): Not Supplied Details: Not Supplied Authorised Start: 01 April Authorised End: 31 March Permit Start Date: 5th May 2015 Permit End Date: Not Supplied Positional Accuracy: Located by supplier to within 10m</p>	A13SE (SE)	127	2	517752 169665
60	<p>Water Abstractions</p> <p>Operator: Nhp Leisure Development Limited Licence Number: Th/039/0033/002 Permit Version: 2 Location: River Thames At Former Kingston Power Station Authority: Environment Agency, Thames Region Abstraction: Other Industrial/Commercial/Public Services: Non-Evaporative Cooling Abstraction Type: Water may be abstracted from a single point Source: Surface Daily Rate (m3): Not Supplied Yearly Rate (m3): Not Supplied Details: Not Supplied Authorised Start: 01 April Authorised End: 31 March Permit Start Date: 5th October 2012 Permit End Date: Not Supplied Positional Accuracy: Located by supplier to within 10m</p>	A13SE (SE)	127	2	517752 169665
60	<p>Water Abstractions</p> <p>Operator: Nhp Leisure Development Limited Licence Number: Th/039/0033/002 Permit Version: 1 Location: River Thames At Former Kingston Power Station Authority: Environment Agency, Thames Region Abstraction: Other Industrial/Commercial/Public Services: Non-Evaporative Cooling Abstraction Type: Water may be abstracted from a single point Source: Surface Daily Rate (m3): Not Supplied Yearly Rate (m3): Not Supplied Details: Not Supplied Authorised Start: 01 April Authorised End: 31 March Permit Start Date: 6th June 2012 Permit End Date: Not Supplied Positional Accuracy: Located by supplier to within 10m</p>	A13SE (SE)	127	2	517752 169665
61	<p>Water Abstractions</p> <p>Operator: Bg Plc Licence Number: 28/39/33/0020 Permit Version: 1 Location: Richmond Road, Kingston - Point 'A' Authority: Environment Agency, Thames Region Abstraction: Environmental: Pump & Treat: Pollution Remediation Abstraction Type: Water may be abstracted from a single point Source: Groundwater Daily Rate (m3): Not Supplied Yearly Rate (m3): Not Supplied Details: Richmond Road, Kingston Authorised Start: 01 January Authorised End: 31 December Permit Start Date: 6th August 1999 Permit End Date: Not Supplied Positional Accuracy: Located by supplier to within 10m</p>	A13SE (E)	271	2	517900 169700

Map ID	Details	Quadrant Reference (Compass Direction)	Estimated Distance From Site	Contact	NGR
62	<p>Water Abstractions</p> <p>Operator: Bg Plc Licence Number: 28/39/33/0020 Permit Version: 1 Location: Richmond Road, Kingston - Point 'B' Authority: Environment Agency, Thames Region Abstraction: Environmental: Pump & Treat: Pollution Remediation Abstraction Type: Water may be abstracted from a single point Source: Groundwater Daily Rate (m3): Not Supplied Yearly Rate (m3): Not Supplied Details: Richmond Road, Kingston Authorised Start: 01 January Authorised End: 31 December Permit Start Date: 6th August 1999 Permit End Date: Not Supplied Positional Accuracy: Located by supplier to within 10m</p>	A14NW (E)	370	2	518000 169800
	<p>Water Abstractions</p> <p>Operator: Trustees Of The Lensbury Club Licence Number: 28/39/34/0007 Permit Version: 100 Location: Borehole 'B' At Lensbury Club, Teddington Authority: Environment Agency, Thames Region Abstraction: Sports Grounds/Facilities: Spray Irrigation - Direct Abstraction Type: Water may be abstracted from a single point Source: Groundwater Daily Rate (m3): 91 Yearly Rate (m3): 6000 Details: Lensbury Club, Teddington, Middlesex Authorised Start: 01 March Authorised End: 31 October Permit Start Date: 25th October 1995 Permit End Date: Not Supplied Positional Accuracy: Located by supplier to within 100m</p>	A22NE (N)	1508	2	517000 171200
	<p>Water Abstractions</p> <p>Operator: Lensbury Limited Licence Number: 28/39/34/0007 Permit Version: 104 Location: Borehole At Lensbury Club, Teddington Authority: Environment Agency, Thames Region Abstraction: Golf Courses: Spray Irrigation - Direct Abstraction Type: Water may be abstracted from a single point Source: Groundwater Daily Rate (m3): Not Supplied Yearly Rate (m3): Not Supplied Details: Not Supplied Authorised Start: 01 April Authorised End: 31 March Permit Start Date: 29th February 2016 Permit End Date: Not Supplied Positional Accuracy: Located by supplier to within 10m</p>	A22NE (N)	1551	2	517024 171257
	<p>Water Abstractions</p> <p>Operator: Lensbury Limited Licence Number: 28/39/34/0007 Permit Version: 103 Location: Borehole At Lensbury Club, Teddington Authority: Environment Agency, Thames Region Abstraction: Golf Courses: Spray Irrigation - Direct Abstraction Type: Water may be abstracted from a single point Source: Groundwater Daily Rate (m3): Not Supplied Yearly Rate (m3): Not Supplied Details: The Lensbury Club, Teddington Authorised Start: 01 March Authorised End: 31 October Permit Start Date: 1st April 2013 Permit End Date: Not Supplied Positional Accuracy: Located by supplier to within 10m</p>	A22NE (N)	1551	2	517024 171257

Map ID	Details	Quadrant Reference (Compass Direction)	Estimated Distance From Site	Contact	NGR
	<p>Water Abstractions</p> <p>Operator: Lensbury Limited Licence Number: 28/39/34/0007 Permit Version: 102 Location: Borehole 'B' At Lensbury Club, Teddington Authority: Environment Agency, Thames Region Abstraction: Golf Courses: Spray Irrigation - Direct Abstraction Type: Water may be abstracted from a single point Source: Groundwater Daily Rate (m3): Not Supplied Yearly Rate (m3): Not Supplied Details: The Lensbury Club, Teddington, Middlesex. Authorised Start: 01 March Authorised End: 31 October Permit Start Date: 23rd November 2001 Permit End Date: Not Supplied Positional Accuracy: Located by supplier to within 10m</p>	A22NE (N)	1556	2	517020 171260
	<p>Water Abstractions</p> <p>Operator: Lensbury Limited Licence Number: 28/39/34/0007 Permit Version: 101 Location: Borehole 'B' At Lensbury Club, Teddington Authority: Environment Agency, Thames Region Abstraction: Sports Grounds/Facilities: Spray Irrigation - Direct Abstraction Type: Water may be abstracted from a single point Source: Groundwater Daily Rate (m3): Not Supplied Yearly Rate (m3): Not Supplied Details: Lensbury Club, Teddington, Middlesex Authorised Start: 01 March Authorised End: 31 October Permit Start Date: 22nd December 2000 Permit End Date: Not Supplied Positional Accuracy: Located by supplier to within 10m</p>	A22NE (N)	1556	2	517020 171260
	<p>Water Abstractions</p> <p>Operator: The Catholic Education Service Licence Number: 28/39/34/0010 Permit Version: 1 Location: Borehole 'A' At Lensbury Club, Teddington Authority: Environment Agency, Thames Region Abstraction: Sports Grounds/Facilities: Spray Irrigation - Direct Abstraction Type: Water may be abstracted from a single point Source: Groundwater Daily Rate (m3): Not Supplied Yearly Rate (m3): Not Supplied Details: Kingston Road, Teddington, M'Sex Authorised Start: 01 March Authorised End: 31 October Permit Start Date: 1st April 2008 Permit End Date: Not Supplied Positional Accuracy: Located by supplier to within 10m</p>	A22NW (NW)	1693	2	516680 171240
	<p>Water Abstractions</p> <p>Operator: The Catholic Education Service Licence Number: 28/39/34/0010 Permit Version: 1 Location: Borehole 'A' At Lensbury Club, Teddington Authority: Environment Agency, Thames Region Abstraction: Private Water Undertaking: Spray Irrigation - Direct Abstraction Type: Water may be abstracted from a single point Source: Groundwater Daily Rate (m3): Not Supplied Yearly Rate (m3): Not Supplied Details: Kingston Road, Teddington, M'Sex Authorised Start: 01 March Authorised End: 31 October Permit Start Date: 1st April 2008 Permit End Date: Not Supplied Positional Accuracy: Located by supplier to within 10m</p>	A22NW (NW)	1693	2	516680 171240

Map ID	Details	Quadrant Reference (Compass Direction)	Estimated Distance From Site	Contact	NGR
	Water Abstractions Operator: Trustees Of The Lensbury Club Licence Number: 28/39/34/0007 Permit Version: 100 Location: Borehole 'A' At Lensbury Club, Teddington Authority: Environment Agency, Thames Region Abstraction: Sports Grounds/Facilities: Spray Irrigation - Direct Abstraction Type: Water may be abstracted from a single point Source: Groundwater Daily Rate (m3): 91 Yearly Rate (m3): 6000 Details: Lensbury Club, Teddington, Middlesex Authorised Start: 01 March Authorised End: 31 October Permit Start Date: 25th October 1995 Permit End Date: Not Supplied Positional Accuracy: Located by supplier to within 100m	A22NW (NW)	1704	2	516600 171200
63	Water Industry Act Referrals Name: Bae Systems Plc Location: MILITARY AIRCRAFT DIVISION, RICHMOND ROAD, KINGSTON UPON THAMES, SURREY, KT2 5QS Authority: Environment Agency, Thames Region Permit Reference: AE2951 Dated: 20th February 1992 Process Type: Permissions or amendments to discharge under the Water Industry Act 1991 Description: Processes which result in the discharge of Special Category effluents under The Trade Effluents (Prescribed Processes and Substances) Regulations Status: Application cancelled Positional Accuracy: Manually positioned to the road within the address or location	A19SW (NE)	794	2	518149 170414
	Groundwater Vulnerability Soil Classification: Soils of High Leaching Potential (U) - Soil information for restored mineral workings and urban areas is based on fewer observations than elsewhere. A worst case vulnerability classification (H) assumed, until proved otherwise Map Sheet: Sheet 39 West London Scale: 1:100,000	A13NE (SE)	0	2	517595 169742
	Drift Deposits None				
	Bedrock Aquifer Designations Aquifer Designation: Unproductive Strata	A13NE (SE)	0	5	517595 169742
	Superficial Aquifer Designations Aquifer Designation: Principal Aquifer	A13NE (SE)	0	5	517595 169742
	Extreme Flooding from Rivers or Sea without Defences Type: Extent of Extreme Flooding from Rivers or Sea without Defences Flood Plain Type: Fluvial Models Boundary Accuracy: As Supplied	A13SE (E)	0	2	517610 169740
	Extreme Flooding from Rivers or Sea without Defences Type: Extent of Extreme Flooding from Rivers or Sea without Defences Flood Plain Type: Fluvial Models and Fluvial Events Boundary Accuracy: As Supplied	A13SE (E)	30	2	517661 169733
	Extreme Flooding from Rivers or Sea without Defences Type: Extent of Extreme Flooding from Rivers or Sea without Defences Flood Plain Type: Fluvial Events Boundary Accuracy: As Supplied	A13NE (NE)	67	2	517678 169860
	Extreme Flooding from Rivers or Sea without Defences Type: Extent of Extreme Flooding from Rivers or Sea without Defences Flood Plain Type: Fluvial Models Boundary Accuracy: As Supplied	A13NE (NE)	74	2	517660 169880
	Extreme Flooding from Rivers or Sea without Defences Type: Extent of Extreme Flooding from Rivers or Sea without Defences Flood Plain Type: Fluvial Events Boundary Accuracy: As Supplied	A13NE (NE)	141	2	517690 169940
	Extreme Flooding from Rivers or Sea without Defences Type: Extent of Extreme Flooding from Rivers or Sea without Defences Flood Plain Type: Fluvial Models Boundary Accuracy: As Supplied	A13NE (E)	155	2	517785 169755
	Extreme Flooding from Rivers or Sea without Defences Type: Extent of Extreme Flooding from Rivers or Sea without Defences Flood Plain Type: Fluvial Models Boundary Accuracy: As Supplied	A13NE (N)	178	2	517690 169980

Map ID	Details	Quadrant Reference (Compass Direction)	Estimated Distance From Site	Contact	NGR
	Extreme Flooding from Rivers or Sea without Defences Type: Extent of Extreme Flooding from Rivers or Sea without Defences Flood Plain Type: Fluvial Events Boundary Accuracy: As Supplied	A13SE (SE)	179	2	517800 169640
	Extreme Flooding from Rivers or Sea without Defences Type: Extent of Extreme Flooding from Rivers or Sea without Defences Flood Plain Type: Fluvial Events Boundary Accuracy: As Supplied	A13NE (N)	227	2	517696 170030
	Extreme Flooding from Rivers or Sea without Defences Type: Extent of Extreme Flooding from Rivers or Sea without Defences Flood Plain Type: Fluvial Models Boundary Accuracy: As Supplied	A13NE (N)	235	2	517690 170040
	Flooding from Rivers or Sea without Defences Type: Extent of Flooding from Rivers or Sea without Defences Flood Plain Type: Fluvial Models Boundary Accuracy: As Supplied	A13NE (E)	7	2	517658 169742
	Areas Benefiting from Flood Defences None				
	Flood Water Storage Areas None				
	Flood Defences None				
64	OS Water Network Lines Watercourse Form: Inland river Watercourse Length: 609.4 Watercourse Level: On ground surface Permanent: True Watercourse Name: River Thames Catchment Name: Thames Primacy: 1	A13NE (E)	99	6	517731 169742
65	OS Water Network Lines Watercourse Form: Inland river Watercourse Length: 45.6 Watercourse Level: On ground surface Permanent: True Watercourse Name: Not Supplied Catchment Name: Thames Primacy: 1	A13NE (NE)	239	6	517735 170027
66	OS Water Network Lines Watercourse Form: Inland river Watercourse Length: 33.6 Watercourse Level: On ground surface Permanent: True Watercourse Name: River Thames Catchment Name: Thames Primacy: 1	A13NE (NE)	255	6	517780 170019
67	OS Water Network Lines Watercourse Form: Inland river Watercourse Length: 262.6 Watercourse Level: On ground surface Permanent: True Watercourse Name: River Thames Catchment Name: Thames Primacy: 1	A13SE (S)	261	6	517697 169419
68	OS Water Network Lines Watercourse Form: Inland river Watercourse Length: 33.8 Watercourse Level: On ground surface Permanent: True Watercourse Name: Not Supplied Catchment Name: Thames Primacy: 1	A13SE (S)	261	6	517697 169419
69	OS Water Network Lines Watercourse Form: Inland river Watercourse Length: 103.8 Watercourse Level: Not Supplied Permanent: True Watercourse Name: Not Supplied Catchment Name: Thames Primacy: 1	A13SE (S)	264	6	517665 169409

Map ID	Details	Quadrant Reference (Compass Direction)	Estimated Distance From Site	Contact	NGR
70	OS Water Network Lines Watercourse Form: Inland river Watercourse Length: 47.5 Watercourse Level: On ground surface Permanent: True Watercourse Name: Not Supplied Catchment Name: Thames Primacy: 1	A13NE (NE)	274	6	517745 170061
71	OS Water Network Lines Watercourse Form: Inland river Watercourse Length: 117.0 Watercourse Level: On ground surface Permanent: True Watercourse Name: River Thames Catchment Name: Thames Primacy: 1	A13NE (NE)	286	6	517788 170051
72	OS Water Network Lines Watercourse Form: Inland river Watercourse Length: 7.2 Watercourse Level: On ground surface Permanent: True Watercourse Name: Not Supplied Catchment Name: Thames Primacy: 1	A8NW (S)	301	6	517568 169373
73	OS Water Network Lines Watercourse Form: Inland river Watercourse Length: 349.5 Watercourse Level: On ground surface Permanent: True Watercourse Name: Not Supplied Catchment Name: Thames Primacy: 1	A8NW (S)	307	6	517565 169367
74	OS Water Network Lines Watercourse Form: Inland river Watercourse Length: 74.7 Watercourse Level: On ground surface Permanent: True Watercourse Name: Not Supplied Catchment Name: Thames Primacy: 1	A8NW (S)	308	6	517564 169367
75	OS Water Network Lines Watercourse Form: Inland river Watercourse Length: 792.0 Watercourse Level: Not Supplied Permanent: True Watercourse Name: Not Supplied Catchment Name: Thames Primacy: 1	A18SW (N)	320	6	517458 170105
76	OS Water Network Lines Watercourse Form: Inland river Watercourse Length: 5.0 Watercourse Level: On ground surface Permanent: True Watercourse Name: Not Supplied Catchment Name: Thames Primacy: 1	A8NW (S)	380	6	517534 169299
77	OS Water Network Lines Watercourse Form: Inland river Watercourse Length: 163.3 Watercourse Level: On ground surface Permanent: True Watercourse Name: Not Supplied Catchment Name: Thames Primacy: 1	A8NW (S)	381	6	517539 169297
78	OS Water Network Lines Watercourse Form: Inland river Watercourse Length: 88.4 Watercourse Level: On ground surface Permanent: True Watercourse Name: Not Supplied Catchment Name: Thames Primacy: 1	A18SE (N)	382	6	517686 170191

Map ID	Details	Quadrant Reference (Compass Direction)	Estimated Distance From Site	Contact	NGR
79	OS Water Network Lines Watercourse Form: Inland river Watercourse Length: 56.7 Watercourse Level: On ground surface Permanent: True Watercourse Name: Not Supplied Catchment Name: Thames Primacy: 1	A18SE (NE)	397	6	517783 170179
80	OS Water Network Lines Watercourse Form: Inland river Watercourse Length: 58.3 Watercourse Level: On ground surface Permanent: True Watercourse Name: River Thames Catchment Name: Thames Primacy: 1	A18SE (NE)	400	6	517825 170162
81	OS Water Network Lines Watercourse Form: Inland river Watercourse Length: 1.6 Watercourse Level: Not Supplied Permanent: True Watercourse Name: Not Supplied Catchment Name: Thames Primacy: 1	A18SE (N)	402	6	517777 170186
82	OS Water Network Lines Watercourse Form: Inland river Watercourse Length: 2.4 Watercourse Level: On ground surface Permanent: True Watercourse Name: Not Supplied Catchment Name: Thames Primacy: 1	A18SE (N)	402	6	517775 170187
83	OS Water Network Lines Watercourse Form: Inland river Watercourse Length: 100.9 Watercourse Level: On ground surface Permanent: True Watercourse Name: Not Supplied Catchment Name: Thames Primacy: 2	A18SE (N)	402	6	517773 170188
84	OS Water Network Lines Watercourse Form: Inland river Watercourse Length: 36.2 Watercourse Level: On ground surface Permanent: True Watercourse Name: River Thames Catchment Name: Thames Primacy: 1	A18SE (NE)	457	6	517840 170218
85	OS Water Network Lines Watercourse Form: Inland river Watercourse Length: 292.7 Watercourse Level: On ground surface Permanent: True Watercourse Name: River Thames Catchment Name: Thames Primacy: 2	A18SE (NE)	487	6	517839 170252
86	OS Water Network Lines Watercourse Form: Inland river Watercourse Length: 203.8 Watercourse Level: On ground surface Permanent: True Watercourse Name: River Thames Catchment Name: Thames Primacy: 1	A18SE (NE)	487	6	517839 170252
87	OS Water Network Lines Watercourse Form: Inland river Watercourse Length: 217.2 Watercourse Level: On ground surface Permanent: True Watercourse Name: River Thames Catchment Name: Thames Primacy: 1	A8NE (S)	513	6	517702 169163

Map ID	Details	Quadrant Reference (Compass Direction)	Estimated Distance From Site	Contact	NGR
88	OS Water Network Lines Watercourse Form: Inland river Watercourse Length: 71.4 Watercourse Level: On ground surface Permanent: True Watercourse Name: Hogsmill River Catchment Name: Thames Primacy: 1	A8NE (S)	513	6	517702 169163
89	OS Water Network Lines Watercourse Form: Inland river Watercourse Length: 51.4 Watercourse Level: On ground surface Permanent: True Watercourse Name: Hogsmill River Catchment Name: Thames Primacy: 1	A8NE (S)	537	6	517770 169153
90	OS Water Network Lines Watercourse Form: Inland river Watercourse Length: 322.0 Watercourse Level: On ground surface Permanent: True Watercourse Name: Not Supplied Catchment Name: Thames Primacy: 1	A8NW (S)	543	6	517519 169135
91	OS Water Network Lines Watercourse Form: Inland river Watercourse Length: 7.7 Watercourse Level: On ground surface Permanent: True Watercourse Name: Hogsmill River Catchment Name: Thames Primacy: 1	A8NE (S)	572	6	517816 169131
92	OS Water Network Lines Watercourse Form: Inland river Watercourse Length: 72.9 Watercourse Level: On ground surface Permanent: True Watercourse Name: Hogsmill River Catchment Name: Thames Primacy: 1	A8NE (S)	577	6	517825 169129
93	OS Water Network Lines Watercourse Form: Inland river Watercourse Length: 135.2 Watercourse Level: On ground surface Permanent: True Watercourse Name: Not Supplied Catchment Name: Thames Primacy: 1	A12NE (W)	622	6	516945 169910
94	OS Water Network Lines Watercourse Form: Inland river Watercourse Length: 209.7 Watercourse Level: On ground surface Permanent: True Watercourse Name: Not Supplied Catchment Name: Thames Primacy: 1	A18NE (N)	624	6	517652 170436
95	OS Water Network Lines Watercourse Form: Inland river Watercourse Length: 19.4 Watercourse Level: On ground surface Permanent: True Watercourse Name: Hogsmill River Catchment Name: Thames Primacy: 1	A8NE (S)	640	6	517865 169077
96	OS Water Network Lines Watercourse Form: Inland river Watercourse Length: 105.4 Watercourse Level: On ground surface Permanent: True Watercourse Name: Hogsmill River Catchment Name: Thames Primacy: 1	A8SE (S)	659	6	517868 169058

Map ID	Details	Quadrant Reference (Compass Direction)	Estimated Distance From Site	Contact	NGR
97	OS Water Network Lines Watercourse Form: Inland river Watercourse Length: 65.4 Watercourse Level: On ground surface Permanent: True Watercourse Name: River Thames Catchment Name: Thames Primacy: 1	A18NE (N)	679	6	517860 170451
98	OS Water Network Lines Watercourse Form: Inland river Watercourse Length: 105.4 Watercourse Level: On ground surface Permanent: True Watercourse Name: Not Supplied Catchment Name: Thames Primacy: 1	A12NW (W)	681	6	516864 169806
99	OS Water Network Lines Watercourse Form: Inland river Watercourse Length: 49.1 Watercourse Level: On ground surface Permanent: True Watercourse Name: River Thames Catchment Name: Thames Primacy: 1	A8SE (S)	729	6	517712 168946
100	OS Water Network Lines Watercourse Form: Inland river Watercourse Length: 46.8 Watercourse Level: On ground surface Permanent: True Watercourse Name: Not Supplied Catchment Name: Thames Primacy: 2	A8SE (S)	729	6	517712 168946
101	OS Water Network Lines Watercourse Form: Inland river Watercourse Length: 169.0 Watercourse Level: On ground surface Permanent: True Watercourse Name: River Thames Catchment Name: Thames Primacy: 1	A18NE (N)	735	6	517897 170498
102	OS Water Network Lines Watercourse Form: Inland river Watercourse Length: 31.0 Watercourse Level: On ground surface Permanent: True Watercourse Name: Not Supplied Catchment Name: Thames Primacy: 2	A8SE (S)	738	6	517670 168933
103	OS Water Network Lines Watercourse Form: Inland river Watercourse Length: 16.2 Watercourse Level: On ground surface Permanent: True Watercourse Name: Hogsmill River Catchment Name: Thames Primacy: 1	A9SW (SE)	741	6	517955 169006
104	OS Water Network Lines Watercourse Form: Inland river Watercourse Length: 13.6 Watercourse Level: On ground surface Permanent: True Watercourse Name: Hogsmill River Catchment Name: Thames Primacy: 2	A9SW (SE)	744	6	517951 169002
105	OS Water Network Lines Watercourse Form: Inland river Watercourse Length: 627.4 Watercourse Level: On ground surface Permanent: True Watercourse Name: Hogsmill River Catchment Name: Thames Primacy: 1	A9SW (SE)	750	6	517963 169001

Map ID	Details	Quadrant Reference (Compass Direction)	Estimated Distance From Site	Contact	NGR
106	OS Water Network Lines Watercourse Form: Lake Watercourse Length: 398.2 Watercourse Level: On ground surface Permanent: True Watercourse Name: Leg of Mutton Pond Catchment Name: Thames Primacy: 1	A12NW (W)	767	6	516772 169754
107	OS Water Network Lines Watercourse Form: Inland river Watercourse Length: 45.5 Watercourse Level: On ground surface Permanent: True Watercourse Name: Not Supplied Catchment Name: Thames Primacy: 2	A8SE (S)	769	6	517672 168902
108	OS Water Network Lines Watercourse Form: Inland river Watercourse Length: 2321.8 Watercourse Level: On ground surface Permanent: True Watercourse Name: River Thames Catchment Name: Thames Primacy: 1	A8SE (S)	778	6	517715 168897
109	OS Water Network Lines Watercourse Form: Inland river Watercourse Length: 45.6 Watercourse Level: On ground surface Permanent: True Watercourse Name: Not Supplied Catchment Name: Thames Primacy: 1	A18NE (N)	845	6	517798 170641
110	OS Water Network Lines Watercourse Form: Inland river Watercourse Length: 2.7 Watercourse Level: Underground Permanent: True Watercourse Name: Not Supplied Catchment Name: Thames Primacy: 1	A8SW (S)	863	6	517463 168820
111	OS Water Network Lines Watercourse Form: Inland river Watercourse Length: 10.6 Watercourse Level: On ground surface Permanent: True Watercourse Name: Not Supplied Catchment Name: Thames Primacy: 1	A8SW (S)	866	6	517463 168818
112	OS Water Network Lines Watercourse Form: Inland river Watercourse Length: 76.4 Watercourse Level: On ground surface Permanent: True Watercourse Name: River Thames Catchment Name: Thames Primacy: 1	A18NE (N)	868	6	517841 170654
113	OS Water Network Lines Watercourse Form: Inland river Watercourse Length: 107.3 Watercourse Level: On ground surface Permanent: True Watercourse Name: Not Supplied Catchment Name: Thames Primacy: 1	A8SW (S)	869	6	517480 168811
114	OS Water Network Lines Watercourse Form: Inland river Watercourse Length: 19.8 Watercourse Level: Underground Permanent: True Watercourse Name: Not Supplied Catchment Name: Thames Primacy: 1	A8SW (S)	869	6	517480 168811

Map ID	Details	Quadrant Reference (Compass Direction)	Estimated Distance From Site	Contact	NGR
115	OS Water Network Lines Watercourse Form: Inland river Watercourse Length: 2.5 Watercourse Level: On ground surface Permanent: True Watercourse Name: Not Supplied Catchment Name: Thames Primacy: 2	A8SW (S)	869	6	517480 168811
116	OS Water Network Lines Watercourse Form: Inland river Watercourse Length: 3.0 Watercourse Level: Underground Permanent: True Watercourse Name: Not Supplied Catchment Name: Thames Primacy: 2	A8SW (S)	872	6	517479 168809
117	OS Water Network Lines Watercourse Form: Inland river Watercourse Length: 465.2 Watercourse Level: On ground surface Permanent: True Watercourse Name: Not Supplied Catchment Name: Thames Primacy: 2	A8SW (S)	875	6	517479 168806
118	OS Water Network Lines Watercourse Form: Inland river Watercourse Length: 474.0 Watercourse Level: On ground surface Permanent: True Watercourse Name: Not Supplied Catchment Name: Thames Primacy: 1	A8SW (S)	876	6	517460 168807
119	OS Water Network Lines Watercourse Form: Inland river Watercourse Length: 17.3 Watercourse Level: On ground surface Permanent: True Watercourse Name: Not Supplied Catchment Name: Thames Primacy: 1	A8SE (S)	877	6	517586 168794
120	OS Water Network Lines Watercourse Form: Inland river Watercourse Length: 87.6 Watercourse Level: On ground surface Permanent: True Watercourse Name: Not Supplied Catchment Name: Thames Primacy: 1	A8SE (S)	879	6	517603 168791
121	OS Water Network Lines Watercourse Form: Inland river Watercourse Length: 52.8 Watercourse Level: On ground surface Permanent: True Watercourse Name: Not Supplied Catchment Name: Thames Primacy: 1	A8SE (S)	879	6	517603 168791
122	OS Water Network Lines Watercourse Form: Inland river Watercourse Length: 44.0 Watercourse Level: On ground surface Permanent: True Watercourse Name: Not Supplied Catchment Name: Thames Primacy: 1	A18NE (N)	906	6	517776 170706
123	OS Water Network Lines Watercourse Form: Inland river Watercourse Length: 14.4 Watercourse Level: On ground surface Permanent: True Watercourse Name: Not Supplied Catchment Name: Thames Primacy: 1	A19NW (NE)	928	6	518047 170642

Map ID	Details	Quadrant Reference (Compass Direction)	Estimated Distance From Site	Contact	NGR
124	OS Water Network Lines Watercourse Form: Inland river Watercourse Length: 100.6 Watercourse Level: On ground surface Permanent: True Watercourse Name: River Thames Catchment Name: Thames Primacy: 1	A18NE (N)	932	6	517815 170726
125	OS Water Network Lines Watercourse Form: Inland river Watercourse Length: 411.7 Watercourse Level: On ground surface Permanent: True Watercourse Name: River Thames Catchment Name: Thames Primacy: 2	A23SE (N)	951	6	517712 170760
126	OS Water Network Lines Watercourse Form: Inland river Watercourse Length: 77.0 Watercourse Level: On ground surface Permanent: True Watercourse Name: Not Supplied Catchment Name: Thames Primacy: 1	A3NE (S)	964	6	517589 168706
127	OS Water Network Lines Watercourse Form: Inland river Watercourse Length: 59.2 Watercourse Level: On ground surface Permanent: True Watercourse Name: Not Supplied Catchment Name: Thames Primacy: 1	A3NE (S)	964	6	517589 168706

Map ID	Details	Quadrant Reference (Compass Direction)	Estimated Distance From Site	Contact	NGR
128	Historical Landfill Sites Licence Holder: Not Supplied Location: Broom Road Name: Broom Road Recreation Ground Operator Location: Not Supplied Boundary Accuracy: As Supplied Provider Reference: EAHLD11363 First Input Date: Not Supplied Last Input Date: Not Supplied Specified Waste: Not Supplied Type: EA Waste Ref: 0 Regis Ref: Not Supplied WRC Ref: 5810/0001 BGS Ref: Not Supplied Other Ref: 8RI001, RIC001	A18NW (N)	637	2	517528 170447
	Local Authority Landfill Coverage Name: London Borough of Richmond Upon Thames - Has no landfill data to supply		0	7	517595 169742
	Local Authority Landfill Coverage Name: Royal Borough of Kingston Upon Thames - Has supplied landfill data		102	4	517731 169747
129	Potentially Infilled Land (Non-Water) Bearing Ref: N Use: Unknown Filled Ground (Pit, quarry etc) Date of Mapping: 1992	A18NW (N)	735	-	517545 170546
130	Potentially Infilled Land (Non-Water) Bearing Ref: NW Use: Unknown Filled Ground (Pit, quarry etc) Date of Mapping: 1992	A17SE (NW)	739	-	517030 170302
131	Potentially Infilled Land (Water) Use: Unknown Filled Ground (Pond, marsh, river, stream, dock etc) Date of Mapping: 1949	A18SW (N)	342	-	517462 170130
132	Potentially Infilled Land (Water) Use: Unknown Filled Ground (Pond, marsh, river, stream, dock etc) Date of Mapping: 1872	A8NW (S)	418	-	517453 169281
133	Potentially Infilled Land (Water) Use: Unknown Filled Ground (Pond, marsh, river, stream, dock etc) Date of Mapping: 1872	A8NW (S)	447	-	517419 169263
134	Potentially Infilled Land (Water) Use: Unknown Filled Ground (Pond, marsh, river, stream, dock etc) Date of Mapping: 1896	A19SW (NE)	505	-	518037 170113
135	Potentially Infilled Land (Water) Use: Unknown Filled Ground (Pond, marsh, river, stream, dock etc) Date of Mapping: 1920	A9SW (SE)	965	-	518127 168847

Map ID	Details	Quadrant Reference (Compass Direction)	Estimated Distance From Site	Contact	NGR
136	<p>Control of Major Accident Hazards Sites (COMAH)</p> <p>Name: Transco Plc Location: Kingston Holder Station, Skerne Road, Kingston Upon Thames, Surrey, KT2 5AD Reference: 1033468 Type: Lower Tier Status: Active Positional Accuracy: Manually positioned to the address or location</p>	A14SW (E)	490	8	518120 169724
137	<p>Control of Major Accident Hazards Sites (COMAH)</p> <p>Name: Southern Gas Networks Plc Location: Kingston Holder Station, Skerne Rd, Kingston Upon Thames, Surrey, Kt2 5AD Reference: Not Supplied Type: Lower Tier Status: Active Positional Accuracy: Manually positioned to the address or location</p>	A14NW (E)	492	8	518122 169775
137	<p>Control of Major Accident Hazards Sites (COMAH)</p> <p>Name: Transco Plc Location: Richmond Road, Kingston, Surrey, KT2 5BY Reference: Not Supplied Type: Lower Tier Status: Active Positional Accuracy: Manually positioned to the address or location</p>	A14NW (E)	494	8	518124 169774
138	<p>Notification of Installations Handling Hazardous Substances (NIHHS)</p> <p>Name: Transco Location: Kingston Gasholder Station, Kingsgate Road, KINGSTON-UPON-THAMES, Surrey, KT2 5AA Status: Not Active Positional Accuracy: Manually positioned to the address or location</p>	A14SW (E)	494	8	518124 169727
139	<p>Planning Hazardous Substance Consents</p> <p>Name: Transco Location: Kingsgate Road, Kingston Upon Thames, Surrey, KT2 Authority: Royal Borough of Kingston upon Thames Application Ref: 98/3400/HAZ Hazardous Substance: Liquefied extremely flammable gas (including LPG) and natural gas (whether liquefied or not) Maximum Quantity: 103 Application date: 3rd November 1998 Decision: Deemed Consent Granted Positional Accuracy: Manually positioned to the address or location</p>	A14SW (E)	491	9	518121 169731
139	<p>Planning Hazardous Substance Consents</p> <p>Name: Transco Location: Gasholder Site, Kingsgate Road, Kingston Upon Thames, Surrey, KT2 Authority: Royal Borough of Kingston upon Thames Application Ref: 92/1475/Hsz Hazardous Substance: Liquefied extremely flammable gas (including LPG) and natural gas (whether liquefied or not) Maximum Quantity: 226.34 Application date: 27th November 1992 Decision: Deemed Consent Granted Positional Accuracy: Manually positioned to the address or location</p>	A14NW (E)	495	9	518125 169775
139	<p>Planning Hazardous Substance Consents</p> <p>Name: Transco Location: Gas Holder Site, Surrey Basin, Kingston Upon Thames, Surrey, KT2 Authority: Royal Borough of Kingston upon Thames Application Ref: 01/03570/Haz Hazardous Substance: Liquefied extremely flammable gas (including LPG) and natural gas (whether liquefied or not) Maximum Quantity: 103 Application date: 29th October 2001 Decision: Deemed Consent Granted Positional Accuracy: Manually positioned to the address or location</p>	A14NW (E)	530	9	518160 169784
140	<p>Planning Hazardous Substance Consents</p> <p>Name: Transco Location: Gas Holder Site, Kingsgate Road, Kingston Upon Thames, Surrey Authority: Royal Borough of Kingston upon Thames Application Ref: 92/1366/HAZ Hazardous Substance: Liquefied extremely flammable gas (including LPG) and natural gas (whether liquefied or not) Maximum Quantity: 233.18 Application date: 10th November 1992 Decision: New application refused Positional Accuracy: Manually positioned to the address or location</p>	A14SW (E)	492	9	518122 169718

Map ID	Details	Quadrant Reference (Compass Direction)	Estimated Distance From Site	Contact	NGR
	BGS 1:625,000 Solid Geology Description: Thames Group	A13NE (SE)	0	1	517595 169742
	BGS Estimated Soil Chemistry Source: British Geological Survey, National Geoscience Information Service Soil Sample Type: Rural Soil Arsenic: no data Concentration: Cadmium: <1.8 mg/kg Concentration: Chromium: no data Concentration: Lead Concentration: 200 - 300 mg/kg Nickel: no data Concentration:	A12NE (W)	537	1	517000 169742
	BGS Estimated Soil Chemistry Source: British Geological Survey, National Geoscience Information Service Soil Sample Type: Rural Soil Arsenic: no data Concentration: Cadmium: <1.8 mg/kg Concentration: Chromium: no data Concentration: Lead Concentration: 100 - 200 mg/kg Nickel: no data Concentration:	A7SE (SW)	891	1	517000 169000
141	BGS Recorded Mineral Sites Site Name: Broom Road Gravel Pit Location: Teddington, Middlesex Source: British Geological Survey, National Geoscience Information Service Reference: 19697 Type: Opencast Status: Ceased Operator: Unknown Operator Operator Location: Not Supplied Periodic Type: Quaternary Geology: Kempton Park Gravel Formation Commodity: Sand and Gravel Positional Accuracy: Located by supplier to within 10m	A18NE (N)	792	1	517603 170604
142	BGS Recorded Mineral Sites Site Name: Kingston Road Sand Pit Location: South Teddington, Teddington, Middlesex Source: British Geological Survey, National Geoscience Information Service Reference: 19698 Type: Opencast Status: Ceased Operator: Unknown Operator Operator Location: Not Supplied Periodic Type: Quaternary Geology: Kempton Park Gravel Formation Commodity: Sand Positional Accuracy: Located by supplier to within 10m	A17SE (NW)	804	1	516980 170345
143	BGS Recorded Mineral Sites Site Name: Kingston Road Sand Pit Location: South Teddington, Teddington, Middlesex Source: British Geological Survey, National Geoscience Information Service Reference: 19699 Type: Opencast Status: Ceased Operator: Unknown Operator Operator Location: Not Supplied Periodic Type: Quaternary Geology: Kempton Park Gravel Formation Commodity: Sand Positional Accuracy: Located by supplier to within 10m	A17NW (NW)	999	1	516850 170490

Map ID	Details	Quadrant Reference (Compass Direction)	Estimated Distance From Site	Contact	NGR
	<p>BGS Measured Urban Soil Chemistry</p> <p>Source: British Geological Survey, National Geoscience Information Service Grid: 517795, 169723 Soil Sample Type: Topsoil Sample Area: London Arsenic Measured 22.70 mg/kg Concentration: Cadmium Measured 0.60 mg/kg Concentration: Chromium Measured 59.90 mg/kg Concentration: Lead Measured 150.40 mg/kg Concentration: Nickel Measured 28.20 mg/kg Concentration:</p>	A13SE (E)	165	1	517795 169723
	<p>BGS Measured Urban Soil Chemistry</p> <p>Source: British Geological Survey, National Geoscience Information Service Grid: 517335, 169708 Soil Sample Type: Topsoil Sample Area: London Arsenic Measured 20.10 mg/kg Concentration: Cadmium Measured 0.30 mg/kg Concentration: Chromium Measured 52.70 mg/kg Concentration: Lead Measured 305.20 mg/kg Concentration: Nickel Measured 18.60 mg/kg Concentration:</p>	A13SW (W)	203	1	517335 169708
	<p>BGS Measured Urban Soil Chemistry</p> <p>Source: British Geological Survey, National Geoscience Information Service Grid: 517630, 169361 Soil Sample Type: Topsoil Sample Area: London Arsenic Measured 20.40 mg/kg Concentration: Cadmium Measured 0.90 mg/kg Concentration: Chromium Measured 69.10 mg/kg Concentration: Lead Measured 536.80 mg/kg Concentration: Nickel Measured 41.90 mg/kg Concentration:</p>	A8NE (S)	309	1	517630 169361
	<p>BGS Measured Urban Soil Chemistry</p> <p>Source: British Geological Survey, National Geoscience Information Service Grid: 517624, 170183 Soil Sample Type: Topsoil Sample Area: London Arsenic Measured 18.60 mg/kg Concentration: Cadmium Measured 0.60 mg/kg Concentration: Chromium Measured 49.70 mg/kg Concentration: Lead Measured 128.80 mg/kg Concentration: Nickel Measured 17.00 mg/kg Concentration:</p>	A18SE (N)	371	1	517624 170183
	<p>BGS Measured Urban Soil Chemistry</p> <p>Source: British Geological Survey, National Geoscience Information Service Grid: 517259, 170112 Soil Sample Type: Topsoil Sample Area: London Arsenic Measured 19.30 mg/kg Concentration: Cadmium Measured 0.60 mg/kg Concentration: Chromium Measured 53.70 mg/kg Concentration: Lead Measured 274.80 mg/kg Concentration: Nickel Measured 21.90 mg/kg Concentration:</p>	A18SW (NW)	443	1	517259 170112

Map ID	Details	Quadrant Reference (Compass Direction)	Estimated Distance From Site	Contact	NGR
	<p>BGS Measured Urban Soil Chemistry</p> <p>Source: British Geological Survey, National Geoscience Information Service Grid: 517132, 169368 Soil Sample Type: Topsoil Sample Area: London Arsenic Measured 15.50 mg/kg Concentration: Cadmium Measured 0.40 mg/kg Concentration: Chromium Measured 59.40 mg/kg Concentration: Lead Measured 63.90 mg/kg Concentration: Nickel Measured 18.70 mg/kg Concentration:</p>	A7NE (SW)	531	1	517132 169368
	<p>BGS Measured Urban Soil Chemistry</p> <p>Source: British Geological Survey, National Geoscience Information Service Grid: 518385, 169814 Soil Sample Type: Topsoil Sample Area: London Arsenic Measured 16.70 mg/kg Concentration: Cadmium Measured 0.50 mg/kg Concentration: Chromium Measured 69.90 mg/kg Concentration: Lead Measured 351.60 mg/kg Concentration: Nickel Measured 25.10 mg/kg Concentration:</p>	A14NE (E)	755	1	518385 169814
	<p>BGS Measured Urban Soil Chemistry</p> <p>Source: British Geological Survey, National Geoscience Information Service Grid: 516786, 169819 Soil Sample Type: Topsoil Sample Area: London Arsenic Measured 13.20 mg/kg Concentration: Cadmium Measured 0.30 mg/kg Concentration: Chromium Measured 35.60 mg/kg Concentration: Lead Measured 45.30 mg/kg Concentration: Nickel Measured 10.80 mg/kg Concentration:</p>	A12NW (W)	759	1	516786 169819
	<p>BGS Measured Urban Soil Chemistry</p> <p>Source: British Geological Survey, National Geoscience Information Service Grid: 518326, 170244 Soil Sample Type: Topsoil Sample Area: London Arsenic Measured 17.10 mg/kg Concentration: Cadmium Measured 0.60 mg/kg Concentration: Chromium Measured 62.20 mg/kg Concentration: Lead Measured 766.30 mg/kg Concentration: Nickel Measured 25.40 mg/kg Concentration:</p>	A19SE (NE)	819	1	518326 170244
	<p>BGS Measured Urban Soil Chemistry</p> <p>Source: British Geological Survey, National Geoscience Information Service Grid: 518292, 169167 Soil Sample Type: Topsoil Sample Area: London Arsenic Measured 16.60 mg/kg Concentration: Cadmium Measured 0.80 mg/kg Concentration: Chromium Measured 62.80 mg/kg Concentration: Lead Measured 457.10 mg/kg Concentration: Nickel Measured 21.90 mg/kg Concentration:</p>	A9NE (SE)	836	1	518292 169167

Map ID	Details	Quadrant Reference (Compass Direction)	Estimated Distance From Site	Contact	NGR
	<p>BGS Measured Urban Soil Chemistry</p> <p>Source: British Geological Survey, National Geoscience Information Service Grid: 517659, 170666 Soil Sample Type: Topsoil Sample Area: London Arsenic Measured 61.30 mg/kg Concentration: Cadmium Measured 4.40 mg/kg Concentration: Chromium Measured 145.20 mg/kg Concentration: Lead Measured 1795.10 mg/kg Concentration: Nickel Measured 130.90 mg/kg Concentration:</p>	A18NE (N)	854	1	517659 170666
	<p>BGS Measured Urban Soil Chemistry</p> <p>Source: British Geological Survey, National Geoscience Information Service Grid: 516728, 169262 Soil Sample Type: Topsoil Sample Area: London Arsenic Measured 14.20 mg/kg Concentration: Cadmium Measured 0.30 mg/kg Concentration: Chromium Measured 54.70 mg/kg Concentration: Lead Measured 52.10 mg/kg Concentration: Nickel Measured 12.90 mg/kg Concentration:</p>	A7NW (SW)	926	1	516728 169262
	<p>BGS Measured Urban Soil Chemistry</p> <p>Source: British Geological Survey, National Geoscience Information Service Grid: 516685, 170129 Soil Sample Type: Topsoil Sample Area: London Arsenic Measured 17.60 mg/kg Concentration: Cadmium Measured 0.60 mg/kg Concentration: Chromium Measured 55.40 mg/kg Concentration: Lead Measured 138.30 mg/kg Concentration: Nickel Measured 25.40 mg/kg Concentration:</p>	A17SW (NW)	936	1	516685 170129
	<p>BGS Measured Urban Soil Chemistry</p> <p>Source: British Geological Survey, National Geoscience Information Service Grid: 517390, 170783 Soil Sample Type: Topsoil Sample Area: London Arsenic Measured 20.00 mg/kg Concentration: Cadmium Measured 0.60 mg/kg Concentration: Chromium Measured 37.70 mg/kg Concentration: Lead Measured 124.90 mg/kg Concentration: Nickel Measured 15.80 mg/kg Concentration:</p>	A23SW (N)	991	1	517390 170783

Map ID	Details	Quadrant Reference (Compass Direction)	Estimated Distance From Site	Contact	NGR
	BGS Urban Soil Chemistry Averages Source: British Geological Survey, National Geoscience Information Service Sample Area: London Count Id: 7209 Arsenic Minimum Concentration: 1.00 mg/kg Arsenic Average Concentration: 17.00 mg/kg Arsenic Maximum Concentration: 161.00 mg/kg Cadmium Minimum Concentration: 0.10 mg/kg Cadmium Average Concentration: 0.90 mg/kg Cadmium Maximum Concentration: 165.20 mg/kg Chromium Minimum Concentration: 13.00 mg/kg Chromium Average Concentration: 79.00 mg/kg Chromium Maximum Concentration: 2094.00 mg/kg Lead Minimum Concentration: 11.00 mg/kg Lead Average Concentration: 280.00 mg/kg Lead Maximum Concentration: 10000.00 mg/kg Nickel Minimum Concentration: 2.00 mg/kg Nickel Average Concentration: 28.00 mg/kg Nickel Maximum Concentration: 506.00 mg/kg	A13NE (SE)	0	1	517595 169742
	Coal Mining Affected Areas In an area that might not be affected by coal mining				
	Non Coal Mining Areas of Great Britain No Hazard				
	Potential for Collapsible Ground Stability Hazards Hazard Potential: Very Low Source: British Geological Survey, National Geoscience Information Service	A13NE (SE)	0	1	517595 169742
	Potential for Collapsible Ground Stability Hazards Hazard Potential: No Hazard Source: British Geological Survey, National Geoscience Information Service	A13SE (E)	56	1	517686 169741
	Potential for Collapsible Ground Stability Hazards Hazard Potential: Very Low Source: British Geological Survey, National Geoscience Information Service	A13NE (N)	188	1	517595 170000
	Potential for Collapsible Ground Stability Hazards Hazard Potential: No Hazard Source: British Geological Survey, National Geoscience Information Service	A13NE (NE)	206	1	517716 170000
	Potential for Compressible Ground Stability Hazards Hazard Potential: No Hazard Source: British Geological Survey, National Geoscience Information Service	A13NE (SE)	0	1	517595 169742
	Potential for Compressible Ground Stability Hazards Hazard Potential: Very Low Source: British Geological Survey, National Geoscience Information Service	A13SW (SW)	0	1	517573 169693
	Potential for Compressible Ground Stability Hazards Hazard Potential: Very Low Source: British Geological Survey, National Geoscience Information Service	A13SE (SE)	11	1	517632 169662
	Potential for Compressible Ground Stability Hazards Hazard Potential: Very Low Source: British Geological Survey, National Geoscience Information Service	A13SW (W)	17	1	517519 169722
	Potential for Compressible Ground Stability Hazards Hazard Potential: Moderate Source: British Geological Survey, National Geoscience Information Service	A13SE (E)	56	1	517686 169741
	Potential for Compressible Ground Stability Hazards Hazard Potential: Very Low Source: British Geological Survey, National Geoscience Information Service	A13SE (SE)	146	1	517766 169637

Map ID	Details	Quadrant Reference (Compass Direction)	Estimated Distance From Site	Contact	NGR
	Potential for Compressible Ground Stability Hazards Hazard Potential: Very Low Source: British Geological Survey, National Geoscience Information Service	A13NW (W)	152	1	517401 169779
	Potential for Compressible Ground Stability Hazards Hazard Potential: No Hazard Source: British Geological Survey, National Geoscience Information Service	A13NE (N)	188	1	517595 170000
	Potential for Compressible Ground Stability Hazards Hazard Potential: Moderate Source: British Geological Survey, National Geoscience Information Service	A13NE (NE)	206	1	517716 170000
	Potential for Compressible Ground Stability Hazards Hazard Potential: Very Low Source: British Geological Survey, National Geoscience Information Service	A13SW (S)	241	1	517557 169436
	Potential for Compressible Ground Stability Hazards Hazard Potential: Very Low Source: British Geological Survey, National Geoscience Information Service	A13SE (SE)	242	1	517767 169475
	Potential for Ground Dissolution Stability Hazards Hazard Potential: No Hazard Source: British Geological Survey, National Geoscience Information Service	A13NE (SE)	0	1	517595 169742
	Potential for Ground Dissolution Stability Hazards Hazard Potential: No Hazard Source: British Geological Survey, National Geoscience Information Service	A13NE (N)	188	1	517595 170000
	Potential for Landslide Ground Stability Hazards Hazard Potential: Very Low Source: British Geological Survey, National Geoscience Information Service	A13NE (SE)	0	1	517595 169742
	Potential for Landslide Ground Stability Hazards Hazard Potential: Very Low Source: British Geological Survey, National Geoscience Information Service	A13NE (N)	188	1	517595 170000
	Potential for Running Sand Ground Stability Hazards Hazard Potential: Very Low Source: British Geological Survey, National Geoscience Information Service	A13NE (SE)	0	1	517595 169742
	Potential for Running Sand Ground Stability Hazards Hazard Potential: Very Low Source: British Geological Survey, National Geoscience Information Service	A13NE (N)	188	1	517595 170000
	Potential for Shrinking or Swelling Clay Ground Stability Hazards Hazard Potential: No Hazard Source: British Geological Survey, National Geoscience Information Service	A13NE (SE)	0	1	517595 169742
	Potential for Shrinking or Swelling Clay Ground Stability Hazards Hazard Potential: Moderate Source: British Geological Survey, National Geoscience Information Service	A13SE (E)	26	1	517659 169735
	Potential for Shrinking or Swelling Clay Ground Stability Hazards Hazard Potential: No Hazard Source: British Geological Survey, National Geoscience Information Service	A13NE (N)	188	1	517595 170000
	Potential for Shrinking or Swelling Clay Ground Stability Hazards Hazard Potential: Low Source: British Geological Survey, National Geoscience Information Service	A13SE (SE)	190	1	517819 169645
	Potential for Shrinking or Swelling Clay Ground Stability Hazards Hazard Potential: Moderate Source: British Geological Survey, National Geoscience Information Service	A13NE (N)	199	1	517698 170000
	Potential for Shrinking or Swelling Clay Ground Stability Hazards Hazard Potential: Low Source: British Geological Survey, National Geoscience Information Service	A13SE (S)	231	1	517605 169439
	Radon Potential - Radon Affected Areas Affected Area: The property is in a Lower probability radon area (less than 1% of homes are estimated to be at or above the Action Level). Source: British Geological Survey, National Geoscience Information Service	A13NE (SE)	0	1	517595 169742
	Radon Potential - Radon Protection Measures Protection Measure: No radon protective measures are necessary in the construction of new dwellings or extensions Source: British Geological Survey, National Geoscience Information Service	A13NE (SE)	0	1	517595 169742

Map ID	Details	Quadrant Reference (Compass Direction)	Estimated Distance From Site	Contact	NGR
144	<p>Contemporary Trade Directory Entries</p> <p>Name: Armor All Products Location: Burgoine Quay, Lower Teddington Road, Kingston upon Thames, Surrey, KT1 4ER Classification: Car Washing & Polishing Equipment & Supplies Status: Inactive Positional Accuracy: Automatically positioned to the address</p>	A13SE (SE)	35	-	517659 169671
145	<p>Contemporary Trade Directory Entries</p> <p>Name: Electronics Galaxy Location: Lower Teddington Rd, Kingston upon Thames, Surrey, KT1 4ER Classification: Electronic Engineers Status: Inactive Positional Accuracy: Manually positioned within the geographical locality</p>	A13SE (S)	48	-	517591 169626
146	<p>Contemporary Trade Directory Entries</p> <p>Name: Lilac Leaf Location: Unit 4, 60, High Street, Hampton Wick, Kingston upon Thames, Surrey, KT1 4DB Classification: Greeting Card Publishers & Wholesalers Status: Inactive Positional Accuracy: Automatically positioned to the address</p>	A13SW (S)	63	-	517564 169620
146	<p>Contemporary Trade Directory Entries</p> <p>Name: Plastic Pumps Ltd Location: 60, High Street, Hampton Wick, Kingston upon Thames, Surrey, KT1 4DB Classification: Pumps - Sales, Servicing & Repairs Status: Inactive Positional Accuracy: Automatically positioned to the address</p>	A13SW (SW)	80	-	517539 169619
146	<p>Contemporary Trade Directory Entries</p> <p>Name: H R Tube Benders & Fabricators Location: 42, High Street, Hampton Wick, Kingston upon Thames, Surrey, KT1 4DB Classification: Metal Products - Fabricated Status: Inactive Positional Accuracy: Automatically positioned to the address</p>	A13SW (S)	97	-	517565 169582
146	<p>Contemporary Trade Directory Entries</p> <p>Name: Cedar Print Location: 44, High Street, Hampton Wick, Kingston upon Thames, Surrey, KT1 4DB Classification: Printers Status: Inactive Positional Accuracy: Automatically positioned to the address</p>	A13SW (S)	108	-	517548 169579
146	<p>Contemporary Trade Directory Entries</p> <p>Name: Pfeiffer Uk Ltd Location: A, 12, High Street, Hampton Wick, Kingston upon Thames, Surrey, KT1 4DB Classification: Manufacturers Status: Inactive Positional Accuracy: Automatically positioned in the proximity of the address</p>	A13SW (S)	123	-	517556 169558
147	<p>Contemporary Trade Directory Entries</p> <p>Name: Wick Dry Cleaners Location: 68, High Street, Hampton Wick, Kingston upon Thames, Surrey, KT1 4DQ Classification: Dry Cleaners Status: Active Positional Accuracy: Automatically positioned to the address</p>	A13SW (SW)	74	-	517498 169648
148	<p>Contemporary Trade Directory Entries</p> <p>Name: M G X International Location: 1, Station Road, Hampton Wick, KINGSTON UPON THAMES, Surrey, KT1 4HG Classification: Electronic Equipment - Manufacturers & Assemblers Status: Inactive Positional Accuracy: Automatically positioned to the address</p>	A13NW (W)	89	-	517464 169783
148	<p>Contemporary Trade Directory Entries</p> <p>Name: Beta Medical Ltd Location: Phoenix House, 2, Upper Teddington Road, Kingston upon Thames, Surrey, KT1 4DY Classification: Pharmaceutical Manufacturers & Distributors Status: Inactive Positional Accuracy: Automatically positioned to the address</p>	A13NW (W)	126	-	517430 169807
148	<p>Contemporary Trade Directory Entries</p> <p>Name: Queensgate Systems Public Displays Ltd Location: Phoenix House, 2, Upper Teddington Road, Kingston upon Thames, Surrey, KT1 4DY Classification: Electronic Equipment - Manufacturers & Assemblers Status: Inactive Positional Accuracy: Automatically positioned to the address</p>	A13NW (W)	126	-	517430 169807

Map ID	Details	Quadrant Reference (Compass Direction)	Estimated Distance From Site	Contact	NGR
149	<p>Contemporary Trade Directory Entries</p> <p>Name: Brenntag (Uk) Ltd Location: Brentham House, 45c, High Street, Hampton Wick, Kingston upon Thames, Surrey, KT1 4DG Classification: Chemicals - Distributors & Wholesalers Status: Inactive Positional Accuracy: Automatically positioned in the proximity of the address</p>	A13SW (SW)	93	-	517451 169678
150	<p>Contemporary Trade Directory Entries</p> <p>Name: Abbey Vacs Location: 33, High Street, Hampton Wick, Kingston upon Thames, Surrey, KT1 4DA Classification: Vacuum Cleaners - Sales & Service Status: Inactive Positional Accuracy: Automatically positioned to the address</p>	A13SW (S)	161	-	517543 169522
150	<p>Contemporary Trade Directory Entries</p> <p>Name: Architectural & Industrial Grp Location: 29, High Street, Hampton Wick, Kingston upon Thames, Surrey, KT1 4DA Classification: Glass Fibre Moulding, Materials & Manufacturers Status: Inactive Positional Accuracy: Automatically positioned to the address</p>	A13SW (S)	176	-	517538 169508
150	<p>Contemporary Trade Directory Entries</p> <p>Name: Showprint Graphics Location: 29, High Street, Hampton Wick, KINGSTON UPON THAMES, Surrey, KT1 4DA Classification: Printers Status: Active Positional Accuracy: Automatically positioned to the address</p>	A13SW (S)	176	-	517538 169508
150	<p>Contemporary Trade Directory Entries</p> <p>Name: Mirror Mirror Location: 19, High Street, Hampton Wick, KINGSTON UPON THAMES, Surrey, KT1 4DA Classification: Mirrors & Decorative Glass Status: Inactive Positional Accuracy: Automatically positioned to the address</p>	A13SW (S)	199	-	517557 169479
151	<p>Contemporary Trade Directory Entries</p> <p>Name: Lazgill Ltd Location: Precision Works, Vicarage Road, Hampton Wick, Kingston upon Thames, Surrey, KT1 4EB Classification: Precision Engineers Status: Active Positional Accuracy: Automatically positioned to the address</p>	A13NW (W)	174	-	517373 169768
152	<p>Contemporary Trade Directory Entries</p> <p>Name: Hampton Wick Garage Location: 1a, Upper Teddington Road, Kingston upon Thames, KT1 4DL Classification: Garage Services Status: Active Positional Accuracy: Automatically positioned to the address</p>	A13NW (W)	180	-	517380 169828
152	<p>Contemporary Trade Directory Entries</p> <p>Name: S D Services Location: 1a, Upper Teddington Road, Kingston upon Thames, Surrey, KT1 4DL Classification: Garage Services Status: Inactive Positional Accuracy: Automatically positioned to the address</p>	A13NW (NW)	191	-	517371 169839
153	<p>Contemporary Trade Directory Entries</p> <p>Name: Copak Packaging Consultancy Ltd Location: 12, High Street, Hampton Wick, Kingston Upon Thames, KT1 4DB Classification: Cosmetic Manufacturers Status: Active Positional Accuracy: Automatically positioned to the address</p>	A13SE (S)	180	-	517587 169492
153	<p>Contemporary Trade Directory Entries</p> <p>Name: Gill Parkin Location: 11, High Street, Hampton Wick, Kingston upon Thames, Surrey, KT1 4DA Classification: Furniture - Reproduction Status: Inactive Positional Accuracy: Automatically positioned to the address</p>	A13SW (S)	222	-	517554 169456
154	<p>Contemporary Trade Directory Entries</p> <p>Name: Murraypro Electronics Location: 8, Glamorgan Road, Kingston upon Thames, Surrey, KT1 4HP Classification: Electronic Equipment - Manufacturers & Assemblers Status: Active Positional Accuracy: Automatically positioned to the address</p>	A13NW (NW)	183	-	517476 169956

Map ID	Details	Quadrant Reference (Compass Direction)	Estimated Distance From Site	Contact	NGR
154	<p>Contemporary Trade Directory Entries</p> <p>Name: Murraypro Electronics Location: 8, Glamorgan Road, Kingston upon Thames, Surrey, KT1 4HP Classification: Electronic Engineers Status: Inactive Positional Accuracy: Automatically positioned to the address</p>	A13NW (NW)	183	-	517476 169956
155	<p>Contemporary Trade Directory Entries</p> <p>Name: Eland Engineering Co Ltd Location: 13, St. Johns Road, Hampton Wick, Kingston upon Thames, Surrey, KT1 4AN Classification: Hydraulic Systems & Equipment Manufacturers Status: Inactive Positional Accuracy: Automatically positioned to the address</p>	A13SW (SW)	231	-	517482 169473
156	<p>Contemporary Trade Directory Entries</p> <p>Name: Diamond Executive Cars Location: 7, Steadfast Road, Kingston upon Thames, Surrey, KT1 1AF Classification: Car Engine Tuning & Diagnostic Services Status: Inactive Positional Accuracy: Automatically positioned to the address</p>	A13SE (SE)	232	-	517812 169535
157	<p>Contemporary Trade Directory Entries</p> <p>Name: Calmet Laboratory Services Location: 11b, Upper Teddington Road, KINGSTON UPON THAMES, Surrey, KT1 4DL Classification: Testing, Inspection & Calibration Equipment Manufacturers Status: Active Positional Accuracy: Automatically positioned to the address</p>	A13NW (NW)	249	-	517337 169903
158	<p>Contemporary Trade Directory Entries</p> <p>Name: Crabtree & Evelyn (London) Ltd Location: Bentalls Shopping Centre, Wood Street, Kingston upon Thames, Surrey, KT1 1TR Classification: Toiletries Status: Inactive Positional Accuracy: Automatically positioned to the address</p>	A13SE (SE)	263	-	517865 169564
158	<p>Contemporary Trade Directory Entries</p> <p>Name: Jerry'S Home Store Plc Location: Bentalls Shopping Centre, Wood Street, Kingston upon Thames, Surrey, KT1 1TR Classification: Homefurnishings - Manufacturers Status: Inactive Positional Accuracy: Automatically positioned to the address</p>	A13SE (SE)	263	-	517865 169564
159	<p>Contemporary Trade Directory Entries</p> <p>Name: Hampton Wick Tyres - Exhausts & Service Centre Location: 1a Upper Teddington Road, Hampton Wick, Kingston upon Thames, Surrey, KT1 4DL Classification: Garage Services Status: Inactive Positional Accuracy: Manually positioned within the geographical locality</p>	A13NW (NW)	298	-	517301 169939
160	<p>Contemporary Trade Directory Entries</p> <p>Name: 24hr Emergency Kingston Boilers & Drainage Location: Essence Nightclub, Bucklands Wharf, Thames Side, Kingston upon Thames, KT1 1TE Classification: Boilers - Servicing, Replacements & Repairs Status: Inactive Positional Accuracy: Automatically positioned to the address</p>	A13SE (SE)	338	-	517852 169421
161	<p>Contemporary Trade Directory Entries</p> <p>Name: British Fire Protection Systems Association Ltd Location: 29, Thames Street, Kingston upon Thames, Surrey, KT1 1PH Classification: Firefighting Equipment Status: Inactive Positional Accuracy: Automatically positioned to the address</p>	A8NE (SE)	380	-	517792 169329
162	<p>Contemporary Trade Directory Entries</p> <p>Name: Apple Location: Bentalls Shopping Centre, Wood Street, Kingston upon Thames, Surrey, KT1 1TP Classification: Electrical Goods Sales, Manufacturers & Wholesalers Status: Inactive Positional Accuracy: Automatically positioned to the address</p>	A14SW (SE)	422	-	517977 169440
162	<p>Contemporary Trade Directory Entries</p> <p>Name: Wax Lyrical Ltd Location: Ground Floor, Bentalls Shopping Centre, Wood Street, Kingston upon Thames, Surrey, KT1 1TR Classification: Candle Manufacturers & Suppliers Status: Inactive Positional Accuracy: Automatically positioned to the address</p>	A14SW (SE)	422	-	517977 169440

Map ID	Details	Quadrant Reference (Compass Direction)	Estimated Distance From Site	Contact	NGR
162	<p>Contemporary Trade Directory Entries</p> <p>Name: Penhaligon Ltd Location: Wood Street, Kingston upon Thames, Surrey, KT1 1TS Classification: Perfume Suppliers Status: Inactive Positional Accuracy: Automatically positioned to the address</p>	A14SW (SE)	422	-	517977 169440
162	<p>Contemporary Trade Directory Entries</p> <p>Name: Bath & Bodyworks Ltd Location: Ground Floor, Bentalls Shopping Centre, Wood Street, Kingston upon Thames, Surrey, KT1 1TR Classification: Toiletries Status: Inactive Positional Accuracy: Automatically positioned to the address</p>	A14SW (SE)	422	-	517977 169440
163	<p>Contemporary Trade Directory Entries</p> <p>Name: Incredible Cleaning Kingston Location: 14a, Thames Street, Kingston upon Thames, Surrey, KT1 1PE Classification: Cleaning Services - Domestic Status: Inactive Positional Accuracy: Automatically positioned to the address</p>	A8NE (SE)	445	-	517867 169297
163	<p>Contemporary Trade Directory Entries</p> <p>Name: The White Company Location: 14, Market Place, Kingston upon Thames, KT1 1JP Classification: Perfume Suppliers Status: Active Positional Accuracy: Automatically positioned to the address</p>	A8NE (SE)	480	-	517866 169255
163	<p>Contemporary Trade Directory Entries</p> <p>Name: Ryness Electrical Supplies Ltd Location: 17, Market Place, Kingston upon Thames, Surrey, KT1 1JP Classification: Electrical Goods Sales, Manufacturers & Wholesalers Status: Inactive Positional Accuracy: Automatically positioned to the address</p>	A8NE (SE)	492	-	517888 169254
164	<p>Contemporary Trade Directory Entries</p> <p>Name: Hampton Wick Carpet Cleaners Location: 52, Cedars Road, Hampton Wick, Kingston upon Thames, KT1 4BE Classification: Carpet, Curtain & Upholstery Cleaners Status: Active Positional Accuracy: Automatically positioned to the address</p>	A12NE (W)	454	-	517118 169910
164	<p>Contemporary Trade Directory Entries</p> <p>Name: Alchemy Art Glass Design Location: 19, Cedars Road, Hampton Wick, Kingston upon Thames, Surrey, KT1 4BG Classification: Stained Glass Designers & Producers Status: Active Positional Accuracy: Automatically positioned to the address</p>	A12NE (W)	458	-	517104 169868
165	<p>Contemporary Trade Directory Entries</p> <p>Name: Relationship Counsellor Location: 40, Eastbury Road, Kingston upon Thames, Surrey, KT2 5AN Classification: Printers Status: Inactive Positional Accuracy: Automatically positioned to the address</p>	A14NW (NE)	483	-	518039 170070
166	<p>Contemporary Trade Directory Entries</p> <p>Name: Saipem Location: Saipem House, 12-42, Wood Street, Kingston upon Thames, Surrey, KT1 1TG Classification: Oil & Gas Exploration Supplies & Services Status: Active Positional Accuracy: Automatically positioned to the address</p>	A14SW (SE)	484	-	518081 169512
166	<p>Contemporary Trade Directory Entries</p> <p>Name: G E Lighting Europe Location: Conquest House, 42, Wood Street, Kingston upon Thames, Surrey, KT1 1UZ Classification: Lighting Manufacturers Status: Inactive Positional Accuracy: Automatically positioned to the address</p>	A14SW (SE)	508	-	518108 169515
166	<p>Contemporary Trade Directory Entries</p> <p>Name: Imagecare.Com Location: 44, Wood Street, Kingston upon Thames, Surrey, KT1 1UW Classification: Photographic Processors Status: Inactive Positional Accuracy: Automatically positioned to the address</p>	A14SW (SE)	544	-	518144 169512

Map ID	Details	Quadrant Reference (Compass Direction)	Estimated Distance From Site	Contact	NGR
167	Contemporary Trade Directory Entries Name: Fast Cash 4 Scrap Cars Kingstone Upon Thames Aeg Location: 52b, Kingsgate Road, Kingston upon Thames, Surrey, KT2 5AA Classification: Car Breakers & Dismantlers Status: Inactive Positional Accuracy: Automatically positioned to the address	A14SW (E)	484	-	518111 169670
167	Contemporary Trade Directory Entries Name: Kingston Printers Location: 52, Kingsgate Road, Kingston upon Thames, Surrey, KT2 5AA Classification: Printers Status: Inactive Positional Accuracy: Automatically positioned to the address	A14SW (E)	484	-	518111 169670
167	Contemporary Trade Directory Entries Name: Kingston Printers Location: 52, Kingsgate Road, Kingston upon Thames, Surrey, KT2 5AA Classification: Printers Status: Inactive Positional Accuracy: Automatically positioned to the address	A14SW (E)	484	-	518111 169670
167	Contemporary Trade Directory Entries Name: Kingston Location: 52, Kingsgate Road, Kingston upon Thames, Surrey, KT2 5AA Classification: Printers Status: Inactive Positional Accuracy: Automatically positioned to the address	A14SW (E)	484	-	518111 169670
167	Contemporary Trade Directory Entries Name: Modulus Flooring Systems Location: Kingsgate Business Centre, 12-50, Kingsgate Road, Kingston upon Thames, Surrey, KT2 5AA Classification: Carpets & Rugs - Manufacturers Status: Inactive Positional Accuracy: Manually positioned to the address or location	A14SW (E)	522	-	518151 169693
167	Contemporary Trade Directory Entries Name: Crestron Uk Ltd Location: Kingsgate Business Centre, 12-50, Kingsgate Road, Kingston upon Thames, Surrey, KT2 5AA Classification: Control Panel Manufacturers Status: Inactive Positional Accuracy: Automatically positioned to the address	A14SW (E)	522	-	518151 169693
167	Contemporary Trade Directory Entries Name: Starpoint Card Sales Ltd Location: Kingsgate Business Centre, 12-50, Kingsgate Road, Kingston upon Thames, KT2 5AA Classification: Distribution Services Status: Inactive Positional Accuracy: Automatically positioned to the address	A14SW (E)	527	-	518156 169700
167	Contemporary Trade Directory Entries Name: Pegasus Property & Facilities Ltd Location: Kingsgate Business Centre, 12-50, Kingsgate Road, Kingston upon Thames, KT2 5AA Classification: Commercial Cleaning Services Status: Inactive Positional Accuracy: Automatically positioned to the address	A14SW (E)	527	-	518156 169700
168	Contemporary Trade Directory Entries Name: L'Occitane En Provence Location: 19, Church Street, Kingston upon Thames, Surrey, KT1 1RW Classification: Toiletries Status: Inactive Positional Accuracy: Automatically positioned to the address	A9NW (SE)	489	-	517947 169303
169	Contemporary Trade Directory Entries Name: Hollyfield Location: 84, Crieff Court, Teddington, Middlesex, TW11 9DT Classification: Waste Disposal Services Status: Inactive Positional Accuracy: Automatically positioned to the address	A12NE (NW)	497	-	517117 170019
170	Contemporary Trade Directory Entries Name: Prime Glass Ltd Location: Stevens House, Jerome Place, Kingston upon Thames, KT1 1HX Classification: Glass Products - Manufacturers Status: Inactive Positional Accuracy: Automatically positioned to the address	A8NE (S)	510	-	517778 169184

Map ID	Details	Quadrant Reference (Compass Direction)	Estimated Distance From Site	Contact	NGR
171	<p>Contemporary Trade Directory Entries</p> <p>Name: Carol Shields Location: 64, Broom Park, Teddington, Middlesex, TW11 9RR Classification: Electrolysis Status: Inactive Positional Accuracy: Automatically positioned to the address</p>	A18SE (N)	512	-	517696 170321
172	<p>Contemporary Trade Directory Entries</p> <p>Name: Paul Read Associates International Ltd Location: 72, Cedars Road, Hampton Wick, Kingston upon Thames, Surrey, KT1 4BE Classification: Office Furniture & Equipment Status: Inactive Positional Accuracy: Automatically positioned to the address</p>	A12NE (W)	513	-	517049 169876
173	<p>Contemporary Trade Directory Entries</p> <p>Name: Currys Pc World Location: 19-23, Fife Road, Kingston upon Thames, KT1 1SB Classification: Electrical Goods Sales, Manufacturers & Wholesalers Status: Active Positional Accuracy: Automatically positioned to the address</p>	A14SW (SE)	520	-	518101 169465
174	<p>Contemporary Trade Directory Entries</p> <p>Name: R H Stevens Forwarding Ltd Location: Parman House, 30-36, Fife Road, Kingston upon Thames, Surrey, KT1 1SY Classification: Freight Forwarders Status: Inactive Positional Accuracy: Manually positioned to the address or location</p>	A14SW (SE)	563	-	518135 169434
174	<p>Contemporary Trade Directory Entries</p> <p>Name: Entertainment Lounge Location: 42a, Fife Road, Kingston upon Thames, Surrey, KT1 1SU Classification: Electronic Engineers Status: Inactive Positional Accuracy: Automatically positioned to the address</p>	A14SW (SE)	580	-	518156 169441
174	<p>Contemporary Trade Directory Entries</p> <p>Name: Tolworth Tools Ltd Location: 46b, Fife Road, Kingston upon Thames, Surrey, KT1 1SU Classification: Mould Manufacturers Status: Inactive Positional Accuracy: Automatically positioned to the address</p>	A14SW (SE)	586	-	518165 169447
175	<p>Contemporary Trade Directory Entries</p> <p>Name: Sweatybetty (Kingston) Location: 37-38, Market Place, Kingston upon Thames, Surrey, KT1 1JQ Classification: Leisure & Sportswear Manufacturers & Wholesalers Status: Inactive Positional Accuracy: Automatically positioned to the address</p>	A8NE (SE)	580	-	517910 169165
175	<p>Contemporary Trade Directory Entries</p> <p>Name: Faceplant Ltd Location: 5, Union Street, Kingston upon Thames, Surrey, KT1 1RP Classification: Leisure & Sportswear Manufacturers & Wholesalers Status: Inactive Positional Accuracy: Automatically positioned to the address</p>	A9NW (SE)	606	-	517954 169162
175	<p>Contemporary Trade Directory Entries</p> <p>Name: Pest Control (Kingston Upon Thames) Location: 5, Eden Street, Kingston upon Thames, Surrey, KT1 1BQ Classification: Pest & Vermin Control Status: Inactive Positional Accuracy: Automatically positioned to the address</p>	A9NW (SE)	622	-	517962 169148
176	<p>Contemporary Trade Directory Entries</p> <p>Name: Sterngate Ltd Location: 46-48, Wood Street, Kingston upon Thames, Surrey, KT1 1UW Classification: Printers Status: Inactive Positional Accuracy: Automatically positioned to the address</p>	A14SW (E)	584	-	518187 169517
176	<p>Contemporary Trade Directory Entries</p> <p>Name: Kingston Printers Location: 46-48, Wood Street, Kingston Upon Thames, Surrey, KT1 1UW Classification: Printers Status: Inactive Positional Accuracy: Automatically positioned to the address</p>	A14SW (E)	584	-	518187 169517
177	<p>Contemporary Trade Directory Entries</p> <p>Name: Dixons Location: 38, Clarence Street, Kingston upon Thames, Surrey, KT1 1NR Classification: Electrical Goods Sales, Manufacturers & Wholesalers Status: Inactive Positional Accuracy: Automatically positioned to the address</p>	A9NW (SE)	591	-	518096 169316

Map ID	Details	Quadrant Reference (Compass Direction)	Estimated Distance From Site	Contact	NGR
177	<p>Contemporary Trade Directory Entries</p> <p>Name: The Perfume Shop Location: 40c-40e, Clarence Street, Kingston upon Thames, Surrey, KT1 1NR Classification: Perfume Suppliers Status: Inactive Positional Accuracy: Automatically positioned to the address</p>	A9NW (SE)	611	-	518120 169313
178	<p>Contemporary Trade Directory Entries</p> <p>Name: Done & Dusted Location: School House Lane, Teddington, Middlesex, TW11 9DP Classification: Cleaning Services - Domestic Status: Active Positional Accuracy: Manually positioned within the geographical locality</p>	A12NE (NW)	593	-	517036 170071
178	<p>Contemporary Trade Directory Entries</p> <p>Name: Systems Integrators Ltd Location: 31, Wick Road, Teddington, TW11 9DN Classification: Control Panels Status: Active Positional Accuracy: Automatically positioned to the address</p>	A17SE (NW)	619	-	517033 170116
178	<p>Contemporary Trade Directory Entries</p> <p>Name: Sonic Engineering Location: Teddington, Middlesex, Tw11 9dn Classification: Electronic Engineers Status: Active Positional Accuracy: Manually positioned within the geographical locality</p>	A17SE (NW)	621	-	517039 170130
178	<p>Contemporary Trade Directory Entries</p> <p>Name: Katies Cards Ltd Location: Engravers House, 35, Wick Road, Teddington, TW11 9DN Classification: Greeting Card Publishers & Wholesalers Status: Active Positional Accuracy: Automatically positioned to the address</p>	A17SE (NW)	629	-	517024 170121
179	<p>Contemporary Trade Directory Entries</p> <p>Name: Sevenoaks Sound & Vision Location: 43, Fife Road, Kingston upon Thames, Surrey, KT1 1SF Classification: Cinema Equipment Status: Inactive Positional Accuracy: Automatically positioned to the address</p>	A14SW (SE)	598	-	518193 169489
179	<p>Contemporary Trade Directory Entries</p> <p>Name: Cleaners Kingston Location: 53, Fife Road, Kingston Upon Thames, KT1 1SF Classification: Cleaning Services - Domestic Status: Inactive Positional Accuracy: Automatically positioned to the address</p>	A14SW (E)	616	-	518214 169495
179	<p>Contemporary Trade Directory Entries</p> <p>Name: Cache Dry Cleaners Location: 66, Fife Road, Kingston upon Thames, Surrey, KT1 1SP Classification: Dry Cleaners Status: Inactive Positional Accuracy: Automatically positioned to the address</p>	A14SW (SE)	634	-	518224 169467
179	<p>Contemporary Trade Directory Entries</p> <p>Name: Rapido Location: 66, Fife Road, Kingston upon Thames, Surrey, KT1 1SP Classification: Dry Cleaners Status: Inactive Positional Accuracy: Automatically positioned to the address</p>	A14SW (SE)	634	-	518224 169467
179	<p>Contemporary Trade Directory Entries</p> <p>Name: Rapido Location: 66, Fife Road, Kingston upon Thames, Surrey, KT1 1SP Classification: Dry Cleaners Status: Inactive Positional Accuracy: Automatically positioned to the address</p>	A14SW (SE)	634	-	518224 169467
179	<p>Contemporary Trade Directory Entries</p> <p>Name: Seps Location: Greencoat House, 183, Clarence Street, Kingston upon Thames, Surrey, KT1 1QT Classification: Oil Companies Status: Inactive Positional Accuracy: Manually positioned to the address or location</p>	A14SW (SE)	667	-	518257 169462

Map ID	Details	Quadrant Reference (Compass Direction)	Estimated Distance From Site	Contact	NGR
180	<p>Contemporary Trade Directory Entries</p> <p>Name: Alleggra Location: 68, Trematon Place, Teddington, Middlesex, TW11 9RH Classification: Food Products - Manufacturers Status: Inactive Positional Accuracy: Automatically positioned to the address</p>	A18SW (N)	600	-	517432 170391
181	<p>Contemporary Trade Directory Entries</p> <p>Name: M D Electronics Location: 65, Richmond Road, Kingston upon Thames, Surrey, KT2 5BP Classification: Electrical Goods Sales, Manufacturers & Wholesalers Status: Active Positional Accuracy: Automatically positioned to the address</p>	A14NW (E)	601	-	518230 169827
181	<p>Contemporary Trade Directory Entries</p> <p>Name: Fireplace World Location: 62, Richmond Road, Kingston upon Thames, Surrey, KT2 5EH Classification: Fireplaces & Mantelpieces Status: Inactive Positional Accuracy: Automatically positioned to the address</p>	A14NE (E)	635	-	518265 169794
181	<p>Contemporary Trade Directory Entries</p> <p>Name: More Home Services Location: Suite 24, Kingston Upon Thames, Surrey, KT2 5EH Classification: Cleaning Services - Domestic Status: Inactive Positional Accuracy: Manually positioned within the geographical locality</p>	A14NE (E)	637	-	518267 169790
182	<p>Contemporary Trade Directory Entries</p> <p>Name: Light Fantastic Ipl Location: Clattern House, 8-10, High Street, Kingston upon Thames, Surrey, KT1 1EY Classification: Electrolysis Status: Inactive Positional Accuracy: Automatically positioned to the address</p>	A8NE (SE)	605	-	517864 169115
183	<p>Contemporary Trade Directory Entries</p> <p>Name: Deens Autos Location: 39a, Richmond Road, Kingston upon Thames, Surrey, KT2 5BW Classification: Garage Services Status: Inactive Positional Accuracy: Automatically positioned to the address</p>	A14SW (E)	615	-	518245 169705
183	<p>Contemporary Trade Directory Entries</p> <p>Name: Karfix Location: Kingston upon Thames, KT2 5BW Classification: Garage Services Status: Active Positional Accuracy: Automatically positioned to the address</p>	A14SW (E)	626	-	518255 169677
183	<p>Contemporary Trade Directory Entries</p> <p>Name: International Fiberoptics Location: A, 37, Richmond Road, Kingston upon Thames, Surrey, KT2 5BW Classification: Fibre Optics Status: Inactive Positional Accuracy: Automatically positioned to the address</p>	A14SW (E)	627	-	518256 169703
183	<p>Contemporary Trade Directory Entries</p> <p>Name: Wincon Engineering Location: 31, Richmond Road, Kingston upon Thames, Surrey, KT2 5BW Classification: Gearboxes Status: Inactive Positional Accuracy: Automatically positioned to the address</p>	A14SW (E)	628	-	518257 169681
183	<p>Contemporary Trade Directory Entries</p> <p>Name: Wincon Engineering Location: 31, Richmond Road, Kingston upon Thames, Surrey, KT2 5BW Classification: Gearboxes Status: Inactive Positional Accuracy: Automatically positioned to the address</p>	A14SW (E)	628	-	518257 169681
183	<p>Contemporary Trade Directory Entries</p> <p>Name: Kingston Gearbox Location: 31, Richmond Road, Kingston upon Thames, Surrey, KT2 5BW Classification: Gearboxes Status: Inactive Positional Accuracy: Manually positioned to the address or location</p>	A14SW (E)	628	-	518257 169681
183	<p>Contemporary Trade Directory Entries</p> <p>Name: Kingston Bridge Clutches Location: 33, Richmond Road, Kingston upon Thames, Surrey, KT2 5BW Classification: Brake & Clutch Service Centres Status: Active Positional Accuracy: Automatically positioned to the address</p>	A14SW (E)	630	-	518259 169687

Map ID	Details	Quadrant Reference (Compass Direction)	Estimated Distance From Site	Contact	NGR
183	Contemporary Trade Directory Entries Name: H A B Motors Location: 33, Richmond Road, Kingston upon Thames, Surrey, KT2 5BW Classification: Garage Services Status: Inactive Positional Accuracy: Automatically positioned to the address	A14SW (E)	630	-	518259 169687
183	Contemporary Trade Directory Entries Name: Cleaning Services Kingston Location: 35, Richmond Road, Kingston upon Thames, Surrey, KT2 5BW Classification: Commercial Cleaning Services Status: Inactive Positional Accuracy: Automatically positioned to the address	A14SE (E)	631	-	518260 169692
184	Contemporary Trade Directory Entries Name: Kingston Town Cars Location: 96b, Richmond Road, Kingston upon Thames, Surrey, KT2 5EN Classification: Disability Equipment - Manufacturers & Suppliers Status: Inactive Positional Accuracy: Automatically positioned to the address	A14NW (E)	624	-	518241 169942
184	Contemporary Trade Directory Entries Name: Servicemaster Location: 92, Richmond Road, Kingston upon Thames, Surrey, KT2 5EN Classification: Carpet, Curtain & Upholstery Cleaners Status: Inactive Positional Accuracy: Automatically positioned to the address	A14NW (E)	625	-	518243 169932
184	Contemporary Trade Directory Entries Name: Jagger & Sons Ltd Location: 86-90 Richmond Rd, Kingston Upon Thames, Surrey, KT2 5EW Classification: Printers Status: Inactive Positional Accuracy: Manually positioned to the address or location	A14NW (E)	625	-	518246 169918
184	Contemporary Trade Directory Entries Name: Jagger Print Ltd Location: 86, Richmond Road, Kingston upon Thames, Surrey, KT2 5EW Classification: Printers Status: Inactive Positional Accuracy: Automatically positioned to the address	A14NW (E)	625	-	518246 169918
184	Contemporary Trade Directory Entries Name: Jaggerprint Location: 86-90 Richmond Rd, Kingston upon Thames, Surrey, KT2 5EW Classification: Printers Status: Inactive Positional Accuracy: Manually positioned to the address or location	A14NW (E)	625	-	518246 169918
184	Contemporary Trade Directory Entries Name: Furniture Medic Kingston & Twickenham Location: 92, Richmond Road, Kingston upon Thames, Surrey, KT2 5EN Classification: Furniture - Repairing & Restoring Status: Active Positional Accuracy: Automatically positioned to the address	A14NW (E)	625	-	518243 169932
184	Contemporary Trade Directory Entries Name: Jaggerprint Location: 90 Richmond Road, Chessington, Surrey, KT9 2EN Classification: Printers Status: Active Positional Accuracy: Manually positioned to the address or location	A14NW (E)	625	-	518246 169919
184	Contemporary Trade Directory Entries Name: Premier Cleaners Location: 84, Richmond Road, KINGSTON UPON THAMES, Surrey, KT2 5EL Classification: Dry Cleaners Status: Inactive Positional Accuracy: Automatically positioned to the address	A14NW (E)	627	-	518252 169887
184	Contemporary Trade Directory Entries Name: Servicemaster Clean Upon Thames Location: 92, Richmond Road, Kingston upon Thames, KT2 5EN Classification: Carpet, Curtain & Upholstery Cleaners Status: Active Positional Accuracy: Automatically positioned to the address	A14NW (E)	629	-	518248 169932
184	Contemporary Trade Directory Entries Name: D R Motors Location: Unit 3 Gibbon Mews, Kingston Upon Thames, Surrey, KT2 5EL Classification: Car Body Repairs Status: Inactive Positional Accuracy: Manually positioned within the geographical locality	A14NE (E)	655	-	518278 169906

Map ID	Details	Quadrant Reference (Compass Direction)	Estimated Distance From Site	Contact	NGR
185	<p>Contemporary Trade Directory Entries</p> <p>Name: Kristal Digital Imaging Centre Location: 7, Castle Street, Kingston upon Thames, Surrey, KT1 1ST Classification: Photographic Processors Status: Inactive Positional Accuracy: Automatically positioned to the address</p>	A9NW (SE)	630	-	518184 169384
185	<p>Contemporary Trade Directory Entries</p> <p>Name: Beadtime Location: 14, Castle Street, Kingston upon Thames, Surrey, KT1 1SS Classification: Jewellery Manufacturers & Repairers Status: Inactive Positional Accuracy: Automatically positioned to the address</p>	A14SW (SE)	645	-	518213 169407
185	<p>Contemporary Trade Directory Entries</p> <p>Name: Kingston Carpet Cleaners Location: 89 Clarence Street, Kingston upon Thames, Surrey, KT1 1NW Classification: Cleaning Services - Domestic Status: Inactive Positional Accuracy: Automatically positioned to the address</p>	A9NW (SE)	669	-	518208 169345
186	<p>Contemporary Trade Directory Entries</p> <p>Name: Barkman Ltd Location: 30, High Street, Kingston upon Thames, Surrey, KT1 1HL Classification: Filter Manufacturers & Suppliers Status: Inactive Positional Accuracy: Automatically positioned to the address</p>	A8SE (S)	641	-	517806 169055
187	<p>Contemporary Trade Directory Entries</p> <p>Name: Condea Chemicals Uk Ltd Location: Millennium House, 21, Eden Street, Kingston upon Thames, Surrey, KT1 1BL Classification: Chemical Manufacturers Status: Inactive Positional Accuracy: Automatically positioned to the address</p>	A9NW (SE)	643	-	518016 169160
187	<p>Contemporary Trade Directory Entries</p> <p>Name: Shopmobility Location: Millennium House, 21 Eden St, Kingston upon Thames, Surrey, KT1 1BL Classification: Disability Equipment - Manufacturers & Suppliers Status: Inactive Positional Accuracy: Automatically positioned to the address</p>	A9NW (SE)	643	-	518016 169160
188	<p>Contemporary Trade Directory Entries</p> <p>Name: Jordan Uk Ltd Location: Neville House, 55, Eden Street, Kingston upon Thames, Surrey, KT1 1BW Classification: Copying & Duplicating Services Status: Inactive Positional Accuracy: Automatically positioned to the address</p>	A9NW (SE)	654	-	518129 169254
188	<p>Contemporary Trade Directory Entries</p> <p>Name: Litech Ltd Location: Gough House, 57, Eden Street, Kingston upon Thames, Surrey, KT1 1DA Classification: Fibre Optics Status: Inactive Positional Accuracy: Automatically positioned to the address</p>	A9NW (SE)	654	-	518156 169290
188	<p>Contemporary Trade Directory Entries</p> <p>Name: Goudsmit Magnetics Uk Ltd Location: Gough House, 57, Eden Street, Kingston upon Thames, Surrey, KT1 1DA Classification: Magnets Status: Inactive Positional Accuracy: Manually positioned to the address or location</p>	A9NW (SE)	654	-	518156 169290
188	<p>Contemporary Trade Directory Entries</p> <p>Name: Bee Smith Millinery Location: 53 Eden Street, Kingston upon Thames, Surrey, KT1 1BW Classification: Millinery Manufacturers & Wholesalers Status: Active Positional Accuracy: Manually positioned to the address or location</p>	A9NW (SE)	660	-	518130 169246
188	<p>Contemporary Trade Directory Entries</p> <p>Name: Plume Design Location: Fusion Arts, 53 Eden Street, Kingston upon Thames, Surrey, KT1 1BW Classification: Printers Status: Inactive Positional Accuracy: Automatically positioned to the address</p>	A9NW (SE)	662	-	518131 169245
189	<p>Contemporary Trade Directory Entries</p> <p>Name: Cleaners Kingston Location: 26b Eden St, Kingston upon Thames, Surrey, KT1 1AA Classification: Cleaning Services - Domestic Status: Inactive Positional Accuracy: Manually positioned to the road within the address or location</p>	A9NW (SE)	655	-	517997 169132

Map ID	Details	Quadrant Reference (Compass Direction)	Estimated Distance From Site	Contact	NGR
189	<p>Contemporary Trade Directory Entries</p> <p>Name: Scrap Car Now Today Cash Kingstone Upon Thames Location: Eden Street, Kingston Upon Thames, Surrey, kt1 1dn Classification: Car Breakers & Dismantlers Status: Inactive Positional Accuracy: Manually positioned within the geographical locality</p>	A9NW (SE)	699	-	518041 169109
189	<p>Contemporary Trade Directory Entries</p> <p>Name: Opet International Ltd Location: Surrey House, 34, Eden Street, Kingston upon Thames, Surrey, KT1 1ER Classification: Oil Companies Status: Inactive Positional Accuracy: Automatically positioned to the address</p>	A9NW (SE)	699	-	518041 169109
189	<p>Contemporary Trade Directory Entries</p> <p>Name: Westmont Print & Design Ltd Location: Surrey House, 34, Eden Street, Kingston upon Thames, Surrey, KT1 1ER Classification: Printers Status: Inactive Positional Accuracy: Automatically positioned to the address</p>	A9NW (SE)	699	-	518041 169109
189	<p>Contemporary Trade Directory Entries</p> <p>Name: London Boys Scrap Yards In Kingston Upon Thames Location: 22, Eden Street, Kingston upon Thames, Surrey, KT1 1DN Classification: Car Breakers & Dismantlers Status: Inactive Positional Accuracy: Automatically positioned to the address</p>	A9NW (SE)	713	-	518033 169086
189	<p>Contemporary Trade Directory Entries</p> <p>Name: Waterworks Enterprises Location: 22, Eden Street, Kingston upon Thames, Surrey, KT1 1DN Classification: Boilers - Servicing, Replacements & Repairs Status: Inactive Positional Accuracy: Automatically positioned to the address</p>	A9NW (SE)	713	-	518033 169086
189	<p>Contemporary Trade Directory Entries</p> <p>Name: The Sash Window Man Location: Unit 302 Eden St, Kingston upon Thames, Surrey, KT1 1DN Classification: Windows - Sash Status: Inactive Positional Accuracy: Manually positioned within the geographical locality</p>	A9NW (SE)	715	-	518022 169076
190	<p>Contemporary Trade Directory Entries</p> <p>Name: Chores Homecare Location: 119, Richmond Road, Kingston upon Thames, Surrey, KT2 5BX Classification: Cleaning Services - Domestic Status: Inactive Positional Accuracy: Automatically positioned to the address</p>	A19SW (NE)	659	-	518183 170171
191	<p>Contemporary Trade Directory Entries</p> <p>Name: The Copy Shack Location: 32, Richmond Road, Kingston upon Thames, Surrey, KT2 5ED Classification: Copying & Duplicating Services Status: Inactive Positional Accuracy: Automatically positioned to the address</p>	A14SE (E)	664	-	518293 169675
192	<p>Contemporary Trade Directory Entries</p> <p>Name: Cleaners Of Kingston Location: 20, Richmond Road, Kingston Upon Thames, KT2 5EB Classification: Cleaning Services - Domestic Status: Inactive Positional Accuracy: Automatically positioned to the address</p>	A14SE (E)	672	-	518291 169590
193	<p>Contemporary Trade Directory Entries</p> <p>Name: B R C Ltd Location: 129, Richmond Road, Kingston upon Thames, Surrey, KT2 5BZ Classification: Radio Communication Equipment Status: Inactive Positional Accuracy: Automatically positioned to the address</p>	A19SW (NE)	675	-	518174 170213
193	<p>Contemporary Trade Directory Entries</p> <p>Name: Iron Maiden Services Ltd Location: 135, Richmond Road, Kingston upon Thames, Surrey, KT2 5BZ Classification: Ironing & Home Laundry Services Status: Inactive Positional Accuracy: Automatically positioned to the address</p>	A19SW (NE)	681	-	518169 170229
193	<p>Contemporary Trade Directory Entries</p> <p>Name: Mirror 4 U Location: 135, Richmond Road, Kingston upon Thames, Surrey, KT2 5BZ Classification: Mirrors & Decorative Glass Status: Inactive Positional Accuracy: Manually positioned to the address or location</p>	A19SW (NE)	681	-	518169 170229

Map ID	Details	Quadrant Reference (Compass Direction)	Estimated Distance From Site	Contact	NGR
193	<p>Contemporary Trade Directory Entries</p> <p>Name: Albo Blinds & Shutters Location: Kingston Upon Thames, Surrey, Kt2 5ha Classification: Blinds, Awnings & Canopies Status: Active Positional Accuracy: Manually positioned within the geographical locality</p>	A19SW (NE)	717	-	518210 170234
194	<p>Contemporary Trade Directory Entries</p> <p>Name: Thames Kingston Cleaners Location: 20,6,Richmond Road, Kingston Upon Thames, Surrey, KT2 5EB Classification: Carpet, Curtain & Upholstery Cleaners Status: Inactive Positional Accuracy: Manually positioned to the address or location</p>	A14SE (E)	679	-	518289 169538
194	<p>Contemporary Trade Directory Entries</p> <p>Name: Thames Kingston Cleaners Location: 20 6 Richmond Road, Kingston upon Thames, Surrey, KT2 5EB Classification: Cleaning Services - Domestic Status: Active Positional Accuracy: Manually positioned to the address or location</p>	A14SE (E)	679	-	518289 169538
194	<p>Contemporary Trade Directory Entries</p> <p>Name: Kingston Cleaners Location: 8,6,Richmond Road, Kingston upon Thames, Surrey, KT2 5EB Classification: Carpet, Curtain & Upholstery Cleaners Status: Inactive Positional Accuracy: Manually positioned to the address or location</p>	A14SE (E)	680	-	518290 169537
194	<p>Contemporary Trade Directory Entries</p> <p>Name: London United Busways Location: 1, Cromwell Road, Kingston upon Thames, Surrey, KT2 6RF Classification: Bus & Coach Operators & Stations Status: Inactive Positional Accuracy: Automatically positioned to the address</p>	A14SE (E)	701	-	518311 169530
195	<p>Contemporary Trade Directory Entries</p> <p>Name: Bonusprint Location: 84, Eden Street, Kingston upon Thames, Surrey, KT1 1DJ Classification: Photographic Processors Status: Inactive Positional Accuracy: Automatically positioned to the address</p>	A9NW (SE)	691	-	518194 169280
196	<p>Contemporary Trade Directory Entries</p> <p>Name: Skindeep Location: 145, Clarence Street, Kingston upon Thames, Surrey, KT1 1QT Classification: Leather Garments & Products Status: Inactive Positional Accuracy: Automatically positioned to the address</p>	A9NW (SE)	697	-	518258 169380
197	<p>Contemporary Trade Directory Entries</p> <p>Name: B Clean Services Location: 5-11, Cowleaze Road, Kingston upon Thames, Surrey, KT2 6DZ Classification: Commercial Cleaning Services Status: Inactive Positional Accuracy: Automatically positioned to the address</p>	A14SE (E)	701	-	518331 169721
197	<p>Contemporary Trade Directory Entries</p> <p>Name: The Leather Studio Ltd Location: Parc House, 25-37, Cowleaze Road, Kingston upon Thames, Surrey, KT2 6DZ Classification: Leather Products - Manufacturers & Suppliers Status: Inactive Positional Accuracy: Automatically positioned to the address</p>	A14NE (E)	721	-	518351 169751
198	<p>Contemporary Trade Directory Entries</p> <p>Name: Hard Floor Cleaning Kingston Location: 20, East Road, Kingston upon Thames, Surrey, KT2 6EL Classification: Floor Cleaning & Polishing Equipment - Manufacturers & Distributors Status: Inactive Positional Accuracy: Automatically positioned to the address</p>	A14NE (E)	703	-	518333 169833
198	<p>Contemporary Trade Directory Entries</p> <p>Name: A R D Motors Location: B, 39, Acre Road, Kingston upon Thames, Surrey, KT2 6EF Classification: Garage Services Status: Inactive Positional Accuracy: Automatically positioned to the address</p>	A14NE (E)	748	-	518377 169849

Map ID	Details	Quadrant Reference (Compass Direction)	Estimated Distance From Site	Contact	NGR
198	<p>Contemporary Trade Directory Entries</p> <p>Name: Middx Ltd Location: B, 39, Acre Road, Kingston upon Thames, Surrey, KT2 6EF Classification: Garage Services Status: Inactive Positional Accuracy: Automatically positioned to the address</p>	A14NE (E)	748	-	518377 169849
199	<p>Contemporary Trade Directory Entries</p> <p>Name: Cleaners Kingston Location: 26b Eden Street, Kingston Upon Thames, Surrey, KT1 1AA Classification: Cleaning Services - Domestic Status: Inactive Positional Accuracy: Manually positioned within the geographical locality</p>	A9NW (SE)	718	-	518090 169124
200	<p>Contemporary Trade Directory Entries</p> <p>Name: The Royal Borough Of Kingston Upon Thames Environmental Services Location: Guildhall 2, High Street, Kingston upon Thames, KT1 1EU Classification: Waste Disposal Services Status: Active Positional Accuracy: Automatically positioned to the address</p>	A9SW (SE)	739	-	517923 168994
201	<p>Contemporary Trade Directory Entries</p> <p>Name: Kingston Technical Resources Ltd Location: 2a, London Road, Kingston upon Thames, Surrey, KT2 6SN Classification: Engineers - General Status: Inactive Positional Accuracy: Automatically positioned to the address</p>	A9NE (SE)	746	-	518289 169333
202	<p>Contemporary Trade Directory Entries</p> <p>Name: Shell (Uk) Ltd Location: 164, Richmond Road, Kingston upon Thames, Surrey, KT2 5HD Classification: Petrol Filling Stations Status: Inactive Positional Accuracy: Automatically positioned to the address</p>	A19SW (NE)	751	-	518192 170312
202	<p>Contemporary Trade Directory Entries</p> <p>Name: Shell Location: 164, Richmond Road, Kingston upon Thames, Surrey, KT2 5HD Classification: Petrol Filling Stations Status: Inactive Positional Accuracy: Automatically positioned to the address</p>	A19SW (NE)	751	-	518192 170312
202	<p>Contemporary Trade Directory Entries</p> <p>Name: Shell (Uk) Ltd Location: 164, Richmond Road, Kingston upon Thames, KT2 5HD Classification: Petrol Filling Stations Status: Inactive Positional Accuracy: Automatically positioned to the address</p>	A19SW (NE)	752	-	518192 170312
202	<p>Contemporary Trade Directory Entries</p> <p>Name: Shell Service Station Location: 164, Richmond Road, Kingston upon Thames, KT2 5HD Classification: Petrol Filling Stations Status: Active Positional Accuracy: Automatically positioned to the address</p>	A19SW (NE)	752	-	518192 170312
203	<p>Contemporary Trade Directory Entries</p> <p>Name: Soils & Stone Location: Unit 9, Canbury 2000 Business Park, Elm Crescent, Kingston upon Thames, Surrey, KT2 6HJ Classification: Sand, Gravel & Other Aggregates Status: Active Positional Accuracy: Automatically positioned to the address</p>	A14SE (E)	754	-	518382 169671
203	<p>Contemporary Trade Directory Entries</p> <p>Name: Print Angle The Location: Cowleaze House, 39-45, Cowleaze Road, Kingston upon Thames, Surrey, KT2 6DZ Classification: Printers Status: Inactive Positional Accuracy: Automatically positioned to the address</p>	A14NE (E)	756	-	518385 169754
203	<p>Contemporary Trade Directory Entries</p> <p>Name: Chameleon Graphics Location: Cowleaze House, 39-45, Cowleaze Road, Kingston upon Thames, Surrey, KT2 6DZ Classification: Printers Status: Inactive Positional Accuracy: Automatically positioned to the address</p>	A14NE (E)	756	-	518385 169754

Map ID	Details	Quadrant Reference (Compass Direction)	Estimated Distance From Site	Contact	NGR
203	<p>Contemporary Trade Directory Entries</p> <p>Name: R S P Cabinetmakers & Joiners Location: Cowleaze House, 39-45, Cowleaze Road, Kingston upon Thames, Surrey, KT2 6DZ Classification: Cabinet Makers Status: Inactive Positional Accuracy: Automatically positioned to the address</p>	A14NE (E)	756	-	518385 169754
203	<p>Contemporary Trade Directory Entries</p> <p>Name: Express Photo Services Location: 24-26, Cowleaze Road, Kingston upon Thames, Surrey, KT2 6DZ Classification: Photographic Processors Status: Inactive Positional Accuracy: Automatically positioned to the address</p>	A14SE (E)	759	-	518389 169714
203	<p>Contemporary Trade Directory Entries</p> <p>Name: Brodersen Control Systems Location: Unit 11, Canbury 2000 Business Park, Elm Crescent, Kingston upon Thames, Surrey, KT2 6HJ Classification: Electronic Component Manufacturers & Distributors Status: Inactive Positional Accuracy: Automatically positioned to the address</p>	A14SE (E)	763	-	518391 169664
203	<p>Contemporary Trade Directory Entries</p> <p>Name: Arista Laboratories (Europe) Location: 1, Elm Crescent, Kingston upon Thames, Surrey, KT2 6HL Classification: Laboratories Status: Inactive Positional Accuracy: Manually positioned to the address or location</p>	A14SE (E)	780	-	518409 169695
203	<p>Contemporary Trade Directory Entries</p> <p>Name: Blue Dot Display Ltd Location: 2, The Ashway Centre, Elm Crescent, Kingston upon Thames, Surrey, KT2 6HH Classification: Photo & Digital Imaging Bureaus Status: Inactive Positional Accuracy: Automatically positioned to the address</p>	A14SE (E)	801	-	518430 169730
204	<p>Contemporary Trade Directory Entries</p> <p>Name: Cleaning Services Kingston Upon Thames Location: 38, Canbury Park Road, Kingston upon Thames, Surrey, KT2 6JX Classification: Cleaning Services - Domestic Status: Inactive Positional Accuracy: Automatically positioned to the address</p>	A14SE (E)	761	-	518381 169584
205	<p>Contemporary Trade Directory Entries</p> <p>Name: Litelogic Operations Location: Unit 12, Canbury 2000 Business Pk, Elm Cr, Kingston upon Thames, Surrey, KT2 6HJ Classification: Photo & Digital Imaging Bureaus Status: Inactive Positional Accuracy: Manually positioned to the address or location</p>	A14SE (E)	772	-	518400 169661
206	<p>Contemporary Trade Directory Entries</p> <p>Name: Apex Communications Location: 37-39, High Street, Kingston upon Thames, Surrey, KT1 1LQ Classification: Telecommunications Equipment & Systems Status: Inactive Positional Accuracy: Automatically positioned to the address</p>	A8SE (S)	782	-	517803 168908
206	<p>Contemporary Trade Directory Entries</p> <p>Name: Regalcars Location: 1 Town End Pde, High St, Kingston Upon Thames, Surrey, KT1 1LZ Classification: Car Dealers Status: Inactive Positional Accuracy: Manually positioned to the address or location</p>	A8SE (S)	812	-	517798 168877
206	<p>Contemporary Trade Directory Entries</p> <p>Name: Riverview Automobiles Location: 1-2 Town End Pde, High St, Kingston Upon Thames, Surrey, KT1 1LY Classification: Car Dealers - Used Status: Inactive Positional Accuracy: Manually positioned to the address or location</p>	A8SE (S)	813	-	517798 168876
206	<p>Contemporary Trade Directory Entries</p> <p>Name: Executive Style Location: 3b, Town End Parade, High Street, Kingston upon Thames, KT1 1LY Classification: Dry Cleaners Status: Inactive Positional Accuracy: Automatically positioned to the address</p>	A8SE (S)	825	-	517797 168863

Map ID	Details	Quadrant Reference (Compass Direction)	Estimated Distance From Site	Contact	NGR
207	<p>Contemporary Trade Directory Entries</p> <p>Name: Unilever Location: 3 St James Road, Kingston upon Thames, Surrey, KT1 2BA Classification: Cleaning Materials & Equipment Status: Inactive Positional Accuracy: Automatically positioned to the address</p>	A9SW (SE)	785	-	518031 168999
208	<p>Contemporary Trade Directory Entries</p> <p>Name: Printing.Com Location: 48, Canbury Park Road, Kingston upon Thames, Surrey, KT2 6JX Classification: Printers Status: Inactive Positional Accuracy: Automatically positioned to the address</p>	A14SE (E)	787	-	518408 169589
208	<p>Contemporary Trade Directory Entries</p> <p>Name: Unipetrol (Uk) Ltd Location: Unit 6, Canbury Business Centre, 50, Canbury Park Road, Kingston upon Thames, Surrey, KT2 6LX Classification: Chemicals & Allied Products Status: Inactive Positional Accuracy: Manually positioned to the address or location</p>	A14SE (E)	799	-	518420 169592
208	<p>Contemporary Trade Directory Entries</p> <p>Name: Balletboyz Ltd Location: 52a, Canbury Park Road, Kingston Upon Thames, KT2 6JX Classification: Commercial Cleaning Services Status: Active Positional Accuracy: Automatically positioned to the address</p>	A14SE (E)	820	-	518442 169595
208	<p>Contemporary Trade Directory Entries</p> <p>Name: High Speed Service Tool Co Ltd Location: 52, Canbury Park Road, Kingston upon Thames, Surrey, KT2 6JE Classification: Tool Design, Manufacturers & Makers Status: Inactive Positional Accuracy: Automatically positioned to the address</p>	A14SE (E)	820	-	518442 169595
209	<p>Contemporary Trade Directory Entries</p> <p>Name: Big & Bonkers Location: 224, Kingston Road, Teddington, Middlesex, TW11 9JF Classification: Greeting Card Publishers & Wholesalers Status: Active Positional Accuracy: Automatically positioned to the address</p>	A17SE (NW)	802	-	517020 170380
209	<p>Contemporary Trade Directory Entries</p> <p>Name: Shell (Uk) Ltd Location: 218-220, Kingston Road, Teddington, Middlesex, TW11 9JF Classification: Petrol Filling Stations Status: Inactive Positional Accuracy: Automatically positioned to the address</p>	A17SE (NW)	820	-	517005 170390
210	<p>Contemporary Trade Directory Entries</p> <p>Name: Mabbster Location: 60 Avante Court, The Bittoms, Kingston upon Thames, KT1 2AN Classification: T-Shirts Status: Active Positional Accuracy: Automatically positioned to the address</p>	A8SE (S)	806	-	517871 168903
211	<p>Contemporary Trade Directory Entries</p> <p>Name: Top Cars Location: 30a, Old London Road, Kingston upon Thames, Surrey, KT2 6QF Classification: Commercial Vehicle Dealers Status: Inactive Positional Accuracy: Automatically positioned to the address</p>	A9NE (SE)	810	-	518360 169332
211	<p>Contemporary Trade Directory Entries</p> <p>Name: Anna Of Sweden Location: 39 Old London Rd, Kingston upon Thames, Surrey, KT2 6ND Classification: Homefurnishings - Manufacturers Status: Inactive Positional Accuracy: Manually positioned to the address or location</p>	A9NE (SE)	826	-	518388 169357
211	<p>Contemporary Trade Directory Entries</p> <p>Name: Prontaprint Location: 42, Old London Road, Kingston upon Thames, KT2 6QF Classification: Printers Status: Inactive Positional Accuracy: Automatically positioned to the address</p>	A9NE (SE)	849	-	518402 169332

Map ID	Details	Quadrant Reference (Compass Direction)	Estimated Distance From Site	Contact	NGR
212	<p>Contemporary Trade Directory Entries</p> <p>Name: Automated Process & Control Location: Unit 5, The Ashway Centre, Elm Crescent, Kingston upon Thames, KT2 6HH Classification: Pneumatic Engineers Status: Inactive Positional Accuracy: Automatically positioned to the address</p>	A14NE (E)	811	-	518441 169744
213	<p>Contemporary Trade Directory Entries</p> <p>Name: Kingston Mot Ltd Location: Rear Of 43, Acre Road, Kingston Upon Thames, KT2 6ER Classification: Mot Testing Centres Status: Active Positional Accuracy: Automatically positioned to the address</p>	A14NE (E)	846	-	518466 169945
213	<p>Contemporary Trade Directory Entries</p> <p>Name: Quickfit Clutches Location: Cooper House, 43, Acre Road, Kingston upon Thames, Surrey, KT2 6ER Classification: Garage Services Status: Inactive Positional Accuracy: Manually positioned to the address or location</p>	A14NE (E)	858	-	518481 169923
213	<p>Contemporary Trade Directory Entries</p> <p>Name: Mot Test Quick Fit Clutches Location: Cooper House, 43, Acre Road, Kingston upon Thames, Surrey, KT2 6ER Classification: Mot Testing Centres Status: Inactive Positional Accuracy: Manually positioned to the address or location</p>	A14NE (E)	858	-	518481 169923
213	<p>Contemporary Trade Directory Entries</p> <p>Name: Any Car Centre Location: Cooper House, 43, Acre Road, Kingston upon Thames, Surrey, KT2 6ER Classification: Car Dealers Status: Inactive Positional Accuracy: Automatically positioned to the address</p>	A14NE (E)	858	-	518481 169923
214	<p>Contemporary Trade Directory Entries</p> <p>Name: Print Store Location: Unit 11, The Ashway Centre, Elm Crescent, Kingston upon Thames, KT2 6HH Classification: Printers Status: Active Positional Accuracy: Automatically positioned to the address</p>	A14SE (E)	848	-	518478 169709
214	<p>Contemporary Trade Directory Entries</p> <p>Name: B P R Precision Toolmakers Location: Unit 11/12, The Ashway Centre, Elm Crescent, Kingston upon Thames, Surrey, KT2 6HH Classification: Precision Engineers Status: Inactive Positional Accuracy: Automatically positioned to the address</p>	A14SE (E)	853	-	518483 169714
214	<p>Contemporary Trade Directory Entries</p> <p>Name: Rohm Ltd Location: Unit 12, The Ashway Centre, Elm Crescent, Kingston upon Thames, Surrey, KT2 6HH Classification: Engineers - General Status: Inactive Positional Accuracy: Automatically positioned to the address</p>	A14SE (E)	853	-	518482 169705
215	<p>Contemporary Trade Directory Entries</p> <p>Name: Avondale Enterprises Ltd Location: 47-49, High Street, Kingston upon Thames, Surrey, KT1 1LQ Classification: Carpet, Curtain & Upholstery Cleaners Status: Inactive Positional Accuracy: Automatically positioned to the address</p>	A8SE (S)	853	-	517794 168834
215	<p>Contemporary Trade Directory Entries</p> <p>Name: Clean Like New Location: Swan House, 51, High Street, Kingston upon Thames, Surrey, KT1 1LQ Classification: Cleaning Services - Domestic Status: Inactive Positional Accuracy: Automatically positioned to the address</p>	A8SE (S)	869	-	517793 168817
215	<p>Contemporary Trade Directory Entries</p> <p>Name: Clean Like New Location: Swan House, 51, High Street, Kingston upon Thames, KT1 1LQ Classification: Commercial Cleaning Services Status: Inactive Positional Accuracy: Automatically positioned to the address</p>	A8SE (S)	873	-	517802 168815

Map ID	Details	Quadrant Reference (Compass Direction)	Estimated Distance From Site	Contact	NGR
216	<p>Contemporary Trade Directory Entries</p> <p>Name: Sure-Kil (Building Preservations) Location: 7, Burton Road, Kingston upon Thames, Surrey, KT2 5TG Classification: Pest & Vermin Control Status: Inactive Positional Accuracy: Automatically positioned to the address</p>	A19SE (NE)	865	-	518406 170195
217	<p>Contemporary Trade Directory Entries</p> <p>Name: Bushy Park Road Veterinary Surgery - Ian Leggett Location: 2-3 Bushy Pk Rd, The Pavement, Teddington, Middlesex, TW11 9JE Classification: Pet Foods & Animal Feeds Status: Inactive Positional Accuracy: Manually positioned to the road within the address or location</p>	A17NE (NW)	877	-	516958 170425
217	<p>Contemporary Trade Directory Entries</p> <p>Name: Launderette & Dry Cleaning Location: 1, The Pavement, Bushy Park Road, Teddington, Middlesex, TW11 9JE Classification: Laundries & Launderettes Status: Inactive Positional Accuracy: Automatically positioned to the address</p>	A17NE (NW)	895	-	516954 170445
217	<p>Contemporary Trade Directory Entries</p> <p>Name: Charles Sirrell Location: 208, Kingston Road, Teddington, Middlesex, TW11 9JD Classification: Hardware Status: Inactive Positional Accuracy: Automatically positioned to the address</p>	A17NE (NW)	896	-	516966 170457
217	<p>Contemporary Trade Directory Entries</p> <p>Name: Maycock Dental Laboratory Location: The Barn, The Pavement, Bushy Park Road, Teddington, Middlesex, TW11 9JE Classification: Medical & Dental Laboratories Status: Active Positional Accuracy: Automatically positioned to the address</p>	A17NE (NW)	913	-	516945 170461
217	<p>Contemporary Trade Directory Entries</p> <p>Name: Rutherford Stationery Co Ltd Location: 190, Kingston Road, Teddington, Middlesex, TW11 9JD Classification: Printers Status: Inactive Positional Accuracy: Automatically positioned to the address</p>	A17NE (NW)	936	-	516938 170486
218	<p>Contemporary Trade Directory Entries</p> <p>Name: Jewson Location: Bushy Park Road, Off Sandy Lane, Teddington, Middlesex, TW11 0DR Classification: Builders' Merchants Status: Active Positional Accuracy: Manually positioned within the geographical locality</p>	A17SW (NW)	882	-	516754 170154
219	<p>Contemporary Trade Directory Entries</p> <p>Name: Creed-Miles Location: Albany Boathouse, Lower Ham Road, Kingston upon Thames, Surrey, KT2 5BB Classification: Office Furniture & Equipment Status: Active Positional Accuracy: Automatically positioned to the address</p>	A19NW (N)	883	-	517934 170642
219	<p>Contemporary Trade Directory Entries</p> <p>Name: The Albany Blind Company Location: Albany Boathouse, Lower Ham Road, Kingston Upon Thames, KT2 5BB Classification: Blinds, Awnings & Canopies Status: Active Positional Accuracy: Automatically positioned to the address</p>	A19NW (N)	883	-	517934 170642
220	<p>Contemporary Trade Directory Entries</p> <p>Name: Reevehorpe Kingston Location: 1, Penrhyn Road, Kingston upon Thames, Surrey, KT1 2BT Classification: Car Dealers Status: Inactive Positional Accuracy: Automatically positioned to the address</p>	A9SW (SE)	915	-	518096 168886
221	<p>Contemporary Trade Directory Entries</p> <p>Name: Four Seasons Garage Location: 215, Richmond Road, Kingston upon Thames, Surrey, KT2 5DG Classification: Garage Services Status: Inactive Positional Accuracy: Automatically positioned to the address</p>	A19NW (NE)	924	-	518047 170637

Map ID	Details	Quadrant Reference (Compass Direction)	Estimated Distance From Site	Contact	NGR
221	<p>Contemporary Trade Directory Entries</p> <p>Name: Albany Park Service Station Location: Richmond Road, Kingston upon Thames, Surrey, KT2 5DF Classification: Petrol Filling Stations Status: Inactive Positional Accuracy: Automatically positioned to the address</p>	A19NW (NE)	924	-	518047 170637
222	<p>Contemporary Trade Directory Entries</p> <p>Name: Mk Crash Repairs Location: The Flat, 92a, Kings Road, Kingston upon Thames, Surrey, KT2 5HT Classification: Car Engine Tuning & Diagnostic Services Status: Inactive Positional Accuracy: Automatically positioned to the address</p>	A19SE (NE)	924	-	518484 170168
222	<p>Contemporary Trade Directory Entries</p> <p>Name: Kingscourt Coachworks Location: A, 94, Kings Road, Kingston upon Thames, Surrey, KT2 5HT Classification: Car Body Repairs Status: Inactive Positional Accuracy: Automatically positioned to the address</p>	A19SE (NE)	933	-	518491 170171
223	<p>Contemporary Trade Directory Entries</p> <p>Name: Lisa Burgess Location: 58, Burton Road, Kingston upon Thames, Surrey, KT2 5TF Classification: Lingerie Manufacturers & Wholesalers Status: Inactive Positional Accuracy: Automatically positioned to the address</p>	A19SE (NE)	928	-	518373 170369
224	<p>Contemporary Trade Directory Entries</p> <p>Name: James S Graham & Co Ltd Location: 73, Acre Road, KINGSTON UPON THAMES, Surrey, KT2 6ET Classification: Meter Manufacturers & Suppliers Status: Active Positional Accuracy: Automatically positioned to the address</p>	A14NE (E)	945	-	518558 169991
224	<p>Contemporary Trade Directory Entries</p> <p>Name: Spinnaker Sports & Leisure Wear Ltd Location: 126, Acre Road, Kingston upon Thames, Surrey, KT2 6EN Classification: T-Shirts Status: Active Positional Accuracy: Automatically positioned to the address</p>	A15NW (E)	988	-	518602 169988
225	<p>Contemporary Trade Directory Entries</p> <p>Name: Remota Power Location: 9, Kensington Gardens, Kingston upon Thames, Surrey, KT1 2JU Classification: Engineers - General Status: Inactive Positional Accuracy: Automatically positioned to the address</p>	A8SE (S)	955	-	517866 168746
226	<p>Contemporary Trade Directory Entries</p> <p>Name: Crestron (Uk) Location: 2, Portsmouth Road, Kingston upon Thames, Surrey, KT1 2LU Classification: Automation Systems & Equipment Status: Inactive Positional Accuracy: Automatically positioned to the address</p>	A3NE (S)	981	-	517826 168709
227	<p>Contemporary Trade Directory Entries</p> <p>Name: Stained Glass Guild Location: Knights Court, 2 Knights Park, Kingston upon Thames, Surrey, KT1 2QL Classification: Stained Glass Designers & Producers Status: Inactive Positional Accuracy: Manually positioned within the geographical locality</p>	A9SW (SE)	984	-	518226 168892
228	<p>Contemporary Trade Directory Entries</p> <p>Name: Court Cars (Kingston) Location: 63, Canbury Park Road, Kingston upon Thames, Surrey, KT2 6LQ Classification: Garage Services Status: Inactive Positional Accuracy: Automatically positioned to the address</p>	A15SW (E)	984	-	518612 169659
229	<p>Fuel Station Entries</p> <p>Name: Shell Kingstonian Location: 164, Richmond Road Archer Close (Cul De Sac), , Kingston-Upon-Thames, Outer London, KT2 5HD Brand: SHELL Premises Type: Petrol Station Status: Open Positional Accuracy: Automatically positioned to the address</p>	A19SW (NE)	751	-	518192 170312

Map ID	Details	Quadrant Reference (Compass Direction)	Estimated Distance From Site	Contact	NGR
230	Fuel Station Entries Name: Shell Teddington Location: 220, Kingston Road , , Teddington, Outer London, TW11 9JF Brand: SHELL Premises Type: Not Applicable Status: Obsolete Positional Accuracy: Automatically positioned to the address	A17SE (NW)	820	-	517005 170390
231	Fuel Station Entries Name: Riverside Garage Location: South Lane , , Kingston-Upon-Thames, Outer London, KT1 2NJ Brand: Obsolete Premises Type: Not Applicable Status: Obsolete Positional Accuracy: Manually positioned to the road within the address or location	A8SE (S)	908	-	517808 168781
232	Fuel Station Entries Name: Albany Park Service Station Location: 215, Richmond Road Albany Park Road, , Kingston-Upon-Thames, Outer London, KT2 5DD Brand: Obsolete Premises Type: Not Applicable Status: Obsolete Positional Accuracy: Automatically positioned to the address	A19NW (NE)	924	-	518047 170637
233	Points of Interest - Commercial Services Name: Hampton Wick Garage Location: 1a Upper Teddington Road, Kingston upon Thames, KT1 4DL Category: Repair and Servicing Class Code: Vehicle Repair, Testing and Servicing Positional Accuracy: Positioned to address or location	A13NW (W)	180	10	517380 169828
233	Points of Interest - Commercial Services Name: S D Services Location: 1A Upper Teddington Road, Kingston upon Thames, KT1 4DL Category: Repair and Servicing Class Code: Vehicle Repair, Testing and Servicing Positional Accuracy: Positioned to address or location	A13NW (NW)	191	10	517371 169839
233	Points of Interest - Commercial Services Name: Hampton Wick Car Wash Location: 7-11 Upper Teddington Road, Kingston upon Thames, KT1 4DL Category: Personal, Consumer and other Services Class Code: Vehicle Cleaning Services Positional Accuracy: Positioned to address or location	A13NW (NW)	224	10	517347 169868
233	Points of Interest - Commercial Services Name: Europa Hand Car Wash Location: 7-11 Upper Teddington Road, Kingston upon Thames, KT1 4DL Category: Personal, Consumer and other Services Class Code: Vehicle Cleaning Services Positional Accuracy: Positioned to address or location	A13NW (NW)	224	10	517347 169869
233	Points of Interest - Commercial Services Name: Europa Hand Car Wash Location: 7-11 Upper Teddington Road, Kingston upon Thames, KT1 4DL Category: Personal, Consumer and other Services Class Code: Vehicle Cleaning Services Positional Accuracy: Positioned to address or location	A13NW (NW)	224	10	517347 169869
234	Points of Interest - Commercial Services Name: The Car Wash Co Location: The Bentall Centre, Wood Street, Kingston upon Thames, KT1 1TP Category: Personal, Consumer and other Services Class Code: Vehicle Cleaning Services Positional Accuracy: Positioned to address or location	A14SW (SE)	435	10	518000 169452
235	Points of Interest - Commercial Services Name: Starpoint Card Sales Ltd Location: Kingsgate Business Centre 12-50, Kingsgate Road, Kingston upon Thames, KT2 5AA Category: Transport, Storage and Delivery Class Code: Distribution and Haulage Positional Accuracy: Positioned to address or location	A14SW (E)	522	10	518151 169693
236	Points of Interest - Commercial Services Name: RAC Auto Windscreens Location: 53 Richmond Road, Kingston upon Thames, KT2 5BP Category: Repair and Servicing Class Code: Vehicle Repair, Testing and Servicing Positional Accuracy: Positioned to address or location	A14NW (E)	605	10	518235 169747

Map ID	Details	Quadrant Reference (Compass Direction)	Estimated Distance From Site	Contact	NGR
236	Points of Interest - Commercial Services Name: RAC Auto Windscreens Location: 53 Richmond Road, Kingston upon Thames, KT2 5BP Category: Repair and Servicing Class Code: Vehicle Repair, Testing and Servicing Positional Accuracy: Positioned to address or location	A14NW (E)	605	10	518235 169747
236	Points of Interest - Commercial Services Name: Karfix Ltd Location: 27-29 Richmond Road, Kingston upon Thames, KT2 5BW Category: Repair and Servicing Class Code: Vehicle Repair, Testing and Servicing Positional Accuracy: Positioned to address or location	A14SW (E)	628	10	518257 169676
236	Points of Interest - Commercial Services Name: Karfix Garage Services Location: 27-29 Richmond Road, Kingston upon Thames, KT2 5BW Category: Repair and Servicing Class Code: Vehicle Repair, Testing and Servicing Positional Accuracy: Positioned to address or location	A14SW (E)	628	10	518256 169676
236	Points of Interest - Commercial Services Name: Wincon Engineering Location: 31 Richmond Road, Kingston upon Thames, KT2 5BW Category: Repair and Servicing Class Code: Vehicle Repair, Testing and Servicing Positional Accuracy: Positioned to address or location	A14SW (E)	628	10	518257 169681
236	Points of Interest - Commercial Services Name: Kingston Bridge Clutches Location: 33 Richmond Road, Kingston upon Thames, KT2 5BW Category: Repair and Servicing Class Code: Vehicle Repair, Testing and Servicing Positional Accuracy: Positioned to address or location	A14SW (E)	629	10	518258 169687
237	Points of Interest - Commercial Services Name: Autoglazing Ltd Location: 22 Eden Street, Kingston upon Thames, KT1 1DN Category: Repair and Servicing Class Code: Vehicle Repair, Testing and Servicing Positional Accuracy: Positioned to address or location	A9NW (SE)	712	10	518032 169086
237	Points of Interest - Commercial Services Name: Autoglazing Location: Unit 205 22 Eden Street, Kingston upon Thames, KT1 1DN Category: Repair and Servicing Class Code: Vehicle Repair, Testing and Servicing Positional Accuracy: Positioned to address or location	A9NW (SE)	712	10	518032 169086
238	Points of Interest - Commercial Services Name: The Royal Borough of Kingston upon Thames Environmental Services Location: Guildhall 2, High Street, Kingston upon Thames, KT1 1EU Category: Recycling Services Class Code: Recycling, Reclamation and Disposal Positional Accuracy: Positioned to address or location	A8SE (S)	714	10	517886 169005
239	Points of Interest - Commercial Services Name: Middx Ltd Location: B 39 Acre Road, Kingston upon Thames, KT2 6EF Category: Repair and Servicing Class Code: Vehicle Repair, Testing and Servicing Positional Accuracy: Positioned to address or location	A14NE (E)	748	10	518377 169849
239	Points of Interest - Commercial Services Name: Triple 7 Garage Location: 39b Acre Road, Kingston upon Thames, KT2 6EF Category: Repair and Servicing Class Code: Vehicle Repair, Testing and Servicing Positional Accuracy: Positioned to address or location	A14NE (E)	748	10	518377 169849
240	Points of Interest - Commercial Services Name: Shell Kingstonian Location: 164 Richmond Road, Kingston upon Thames, KT2 5HD Category: Personal, Consumer and other Services Class Code: Vehicle Cleaning Services Positional Accuracy: Positioned to address or location	A19SW (NE)	751	10	518191 170312
240	Points of Interest - Commercial Services Name: Car Wash Location: 164 Richmond Road, Kingston upon Thames, KT2 5HD Category: Personal, Consumer and other Services Class Code: Vehicle Cleaning Services Positional Accuracy: Positioned to address or location	A19SW (NE)	751	10	518192 170312

Map ID	Details	Quadrant Reference (Compass Direction)	Estimated Distance From Site	Contact	NGR
241	Points of Interest - Commercial Services Name: Car Wash Location: 218-220 Kingston Road, Teddington, TW11 9JF Category: Personal, Consumer and other Services Class Code: Vehicle Cleaning Services Positional Accuracy: Positioned to address or location	A17SE (NW)	820	10	517005 170390
242	Points of Interest - Commercial Services Name: Kingston MOT Ltd Location: Rear of 43, Acre Road, Kingston upon Thames, KT2 6ER Category: Repair and Servicing Class Code: Vehicle Repair, Testing and Servicing Positional Accuracy: Positioned to address or location	A14NE (E)	845	10	518465 169945
242	Points of Interest - Commercial Services Name: Any Car Centre Location: Rear Of 43, Acre Road, Kingston upon Thames, KT2 6ER Category: Repair and Servicing Class Code: Vehicle Repair, Testing and Servicing Positional Accuracy: Positioned to address or location	A14NE (E)	845	10	518465 169945
242	Points of Interest - Commercial Services Name: M K Autos Location: Rear Of 43, Acre Road, Kingston upon Thames, KT2 6ER Category: Repair and Servicing Class Code: Vehicle Repair, Testing and Servicing Positional Accuracy: Positioned to address or location	A14NE (E)	846	10	518466 169945
242	Points of Interest - Commercial Services Name: Kingston M O T Location: Cooper House 43, Acre Road, Kingston upon Thames, KT2 6ER Category: Repair and Servicing Class Code: Vehicle Repair, Testing and Servicing Positional Accuracy: Positioned to address or location	A14NE (E)	858	10	518481 169923
242	Points of Interest - Commercial Services Name: Quickfit Clutches Location: Cooper House 43, Acre Road, Kingston upon Thames, KT2 6ER Category: Repair and Servicing Class Code: Vehicle Repair, Testing and Servicing Positional Accuracy: Positioned to address or location	A14NE (E)	858	10	518481 169923
242	Points of Interest - Commercial Services Name: MOT Test Quick Fit Clutches Location: Cooper House 43, Acre Road, Kingston upon Thames, KT2 6ER Category: Repair and Servicing Class Code: Vehicle Repair, Testing and Servicing Positional Accuracy: Positioned to address or location	A14NE (E)	858	10	518481 169923
243	Points of Interest - Commercial Services Name: Mk Crash Repairs Location: The Flat 92a, Kings Road, Kingston upon Thames, KT2 5HT Category: Repair and Servicing Class Code: Vehicle Repair, Testing and Servicing Positional Accuracy: Positioned to address or location	A19SE (NE)	924	10	518484 170168
244	Points of Interest - Education and Health Name: Normansfield Hospital Location: Kingston Road, Teddington, Middlesex, TW11 9JH Category: Health Practitioners and Establishments Class Code: Hospitals Positional Accuracy: Positioned to address or location	A18SW (NW)	492	10	517258 170176
245	Points of Interest - Manufacturing and Production Name: Works Location: Not Supplied Category: Industrial Features Class Code: Unspecified Works Or Factories Positional Accuracy: Positioned to an adjacent address or location	A13NE (E)	19	10	517649 169756
245	Points of Interest - Manufacturing and Production Name: Works Location: KT1 Category: Industrial Features Class Code: Unspecified Works Or Factories Positional Accuracy: Positioned to an adjacent address or location	A13NE (E)	19	10	517649 169756
246	Points of Interest - Manufacturing and Production Name: Works Location: Not Supplied Category: Industrial Features Class Code: Unspecified Works Or Factories Positional Accuracy: Positioned to an adjacent address or location	A13SW (S)	95	10	517565 169584

Map ID	Details	Quadrant Reference (Compass Direction)	Estimated Distance From Site	Contact	NGR
246	Points of Interest - Manufacturing and Production Name: Wks Location: KT1 Category: Industrial Features Class Code: Unspecified Works Or Factories Positional Accuracy: Positioned to an adjacent address or location	A13SW (S)	95	10	517565 169585
247	Points of Interest - Manufacturing and Production Name: Works Location: KT1 Category: Industrial Features Class Code: Unspecified Works Or Factories Positional Accuracy: Positioned to address or location	A13NW (W)	196	10	517347 169756
247	Points of Interest - Manufacturing and Production Name: Works Location: Not Supplied Category: Industrial Features Class Code: Unspecified Works Or Factories Positional Accuracy: Positioned to an adjacent address or location	A13NW (W)	198	10	517345 169758
248	Points of Interest - Manufacturing and Production Name: Works Location: Not Supplied Category: Industrial Features Class Code: Unspecified Works Or Factories Positional Accuracy: Positioned to an adjacent address or location	A13SW (SW)	204	10	517444 169530
248	Points of Interest - Manufacturing and Production Name: Works Location: KT1 Category: Industrial Features Class Code: Unspecified Works Or Factories Positional Accuracy: Positioned to an adjacent address or location	A13SW (SW)	209	10	517441 169526
248	Points of Interest - Manufacturing and Production Name: Works Location: Not Supplied Category: Industrial Features Class Code: Unspecified Works Or Factories Positional Accuracy: Positioned to an adjacent address or location	A13SW (SW)	233	10	517480 169473
249	Points of Interest - Manufacturing and Production Name: Tank Location: KT2 Category: Industrial Features Class Code: Tanks (Generic) Positional Accuracy: Positioned to address or location	A13SE (E)	215	10	517839 169654
249	Points of Interest - Manufacturing and Production Name: Tanks Location: KT2 Category: Industrial Features Class Code: Tanks (Generic) Positional Accuracy: Positioned to an adjacent address or location	A13SE (E)	220	10	517844 169654
249	Points of Interest - Manufacturing and Production Name: Tank Location: KT2 Category: Industrial Features Class Code: Tanks (Generic) Positional Accuracy: Positioned to address or location	A13SE (E)	221	10	517845 169653
249	Points of Interest - Manufacturing and Production Name: Tank Location: KT2 Category: Industrial Features Class Code: Tanks (Generic) Positional Accuracy: Positioned to address or location	A13SE (E)	244	10	517869 169656
249	Points of Interest - Manufacturing and Production Name: Tanks Location: KT2 Category: Industrial Features Class Code: Tanks (Generic) Positional Accuracy: Positioned to an adjacent address or location	A13SE (E)	247	10	517872 169659
249	Points of Interest - Manufacturing and Production Name: Tank Location: KT2 Category: Industrial Features Class Code: Tanks (Generic) Positional Accuracy: Positioned to address or location	A13SE (E)	252	10	517877 169655

Map ID	Details	Quadrant Reference (Compass Direction)	Estimated Distance From Site	Contact	NGR
250	Points of Interest - Manufacturing and Production Name: Works Location: Not Supplied Category: Industrial Features Class Code: Unspecified Works Or Factories Positional Accuracy: Positioned to an adjacent address or location	A13NW (NW)	226	10	517344 169867
250	Points of Interest - Manufacturing and Production Name: Works Location: KT1 Category: Industrial Features Class Code: Unspecified Works Or Factories Positional Accuracy: Positioned to an adjacent address or location	A13NW (NW)	228	10	517343 169868
251	Points of Interest - Manufacturing and Production Name: Factory Location: Not Supplied Category: Industrial Features Class Code: Unspecified Works Or Factories Positional Accuracy: Positioned to an adjacent address or location	A14SW (E)	348	10	517978 169710
251	Points of Interest - Manufacturing and Production Name: Works Location: Not Supplied Category: Industrial Features Class Code: Unspecified Works Or Factories Positional Accuracy: Positioned to an adjacent address or location	A14SW (E)	363	10	517988 169650
251	Points of Interest - Manufacturing and Production Name: Works Location: Not Supplied Category: Industrial Features Class Code: Unspecified Works Or Factories Positional Accuracy: Positioned to an adjacent address or location	A14SW (E)	428	10	518057 169688
252	Points of Interest - Manufacturing and Production Name: Fire Industry Association Location: 29 Thames Street, Kingston upon Thames, KT1 1PH Category: Industrial Features Class Code: Business Parks and Industrial Estates Positional Accuracy: Positioned to address or location	A8NE (SE)	380	10	517792 169329
253	Points of Interest - Manufacturing and Production Name: Kbc Kingston Exchange Location: Kingsgate Business Centre 12-50, Kingsgate Road, Kingston upon Thames, KT2 5AA Category: Industrial Features Class Code: Business Parks and Industrial Estates Positional Accuracy: Positioned to address or location	A14SW (E)	522	10	518151 169693
253	Points of Interest - Manufacturing and Production Name: A-Z 1st Freeofficefinder.Com Location: Kingsgate Business Centre 12-50, Kingsgate Road, Kingston upon Thames, KT2 5AA Category: Industrial Features Class Code: Business Parks and Industrial Estates Positional Accuracy: Positioned to address or location	A14SW (E)	522	10	518151 169693
253	Points of Interest - Manufacturing and Production Name: K B C Kingston Exchange Location: Kingsgate Business Centre, 12-50 Kingsgate Road, Kingston Upon Thames, Surrey, KT2 5AA Category: Industrial Features Class Code: Business Parks and Industrial Estates Positional Accuracy: Positioned to address or location	A14SW (E)	522	10	518151 169693
253	Points of Interest - Manufacturing and Production Name: Kingsgate Business Centre Location: KT2 Category: Industrial Features Class Code: Business Parks and Industrial Estates Positional Accuracy: Positioned to an adjacent address or location	A14SW (E)	528	10	518157 169697
254	Points of Interest - Manufacturing and Production Name: Weston House Business Centre Location: 17 Union Street, Kingston upon Thames, KT1 1RP Category: Industrial Features Class Code: Business Parks and Industrial Estates Positional Accuracy: Positioned to address or location	A9NW (SE)	560	10	517959 169222

Map ID	Details	Quadrant Reference (Compass Direction)	Estimated Distance From Site	Contact	NGR
255	Points of Interest - Manufacturing and Production Name: Works Location: Not Supplied Category: Industrial Features Class Code: Unspecified Works Or Factories Positional Accuracy: Positioned to an adjacent address or location	A12NE (NW)	585	10	517016 170012
256	Points of Interest - Manufacturing and Production Name: Works Location: 46b Fife Road, Kingston upon Thames, KT1 1SU Category: Industrial Features Class Code: Unspecified Works Or Factories Positional Accuracy: Positioned to address or location	A14SW (SE)	586	10	518165 169447
257	Points of Interest - Manufacturing and Production Name: Granite & Marble UK Ltd Location: 42a Richmond Road, Kingston upon Thames, KT2 5EE Category: Extractive Industries Class Code: Stone Quarrying and Preparation Positional Accuracy: Positioned to address or location	A14SE (E)	655	10	518285 169706
257	Points of Interest - Manufacturing and Production Name: Granite & Marble (UK) Ltd Location: 42 Richmond Road, Kingston upon Thames, KT2 5EE Category: Extractive Industries Class Code: Stone Quarrying and Preparation Positional Accuracy: Positioned to address or location	A14SE (E)	656	10	518285 169714
257	Points of Interest - Manufacturing and Production Name: Granite & Marble UK Ltd Location: 42 Richmond Road, Kingston upon Thames, KT2 5EE Category: Extractive Industries Class Code: Stone Quarrying and Preparation Positional Accuracy: Positioned to address or location	A14SE (E)	656	10	518285 169714
257	Points of Interest - Manufacturing and Production Name: Greek Marble Location: A 42 Richmond Road, Kingston upon Thames, KT2 5EE Category: Extractive Industries Class Code: Stone Quarrying and Preparation Positional Accuracy: Positioned to address or location	A14SE (E)	662	10	518292 169708
257	Points of Interest - Manufacturing and Production Name: Works Location: Not Supplied Category: Industrial Features Class Code: Unspecified Works Or Factories Positional Accuracy: Positioned to an adjacent address or location	A14SE (E)	684	10	518314 169711
258	Points of Interest - Manufacturing and Production Name: Canbury Business Park Location: KT2 Category: Industrial Features Class Code: Business Parks and Industrial Estates Positional Accuracy: Positioned to an adjacent address or location	A14SE (E)	738	10	518365 169647
258	Points of Interest - Manufacturing and Production Name: Works Location: Not Supplied Category: Industrial Features Class Code: Unspecified Works Or Factories Positional Accuracy: Positioned to an adjacent address or location	A14SE (E)	800	10	518420 169583
258	Points of Interest - Manufacturing and Production Name: Works Location: KT2 Category: Industrial Features Class Code: Unspecified Works Or Factories Positional Accuracy: Positioned to an adjacent address or location	A14SE (E)	800	10	518420 169583
258	Points of Interest - Manufacturing and Production Name: Works Location: Not Supplied Category: Industrial Features Class Code: Unspecified Works Or Factories Positional Accuracy: Positioned to an adjacent address or location	A14SE (E)	821	10	518442 169589
258	Points of Interest - Manufacturing and Production Name: Works Location: KT2 Category: Industrial Features Class Code: Unspecified Works Or Factories Positional Accuracy: Positioned to an adjacent address or location	A14SE (E)	821	10	518442 169590

Map ID	Details	Quadrant Reference (Compass Direction)	Estimated Distance From Site	Contact	NGR
259	Points of Interest - Manufacturing and Production Name: Works Location: Not Supplied Category: Industrial Features Class Code: Unspecified Works Or Factories Positional Accuracy: Positioned to an adjacent address or location	A14NE (E)	746	10	518367 169927
259	Points of Interest - Manufacturing and Production Name: Works Location: KT2 Category: Industrial Features Class Code: Unspecified Works Or Factories Positional Accuracy: Positioned to address or location	A14NE (E)	746	10	518366 169932
260	Points of Interest - Manufacturing and Production Name: Works Location: Not Supplied Category: Industrial Features Class Code: Unspecified Works Or Factories Positional Accuracy: Positioned to an adjacent address or location	A14NE (E)	754	10	518384 169760
260	Points of Interest - Manufacturing and Production Name: Works Location: KT2 Category: Industrial Features Class Code: Unspecified Works Or Factories Positional Accuracy: Positioned to an adjacent address or location	A14NE (E)	754	10	518384 169760
260	Points of Interest - Manufacturing and Production Name: Works Location: Not Supplied Category: Industrial Features Class Code: Unspecified Works Or Factories Positional Accuracy: Positioned to an adjacent address or location	A14SE (E)	760	10	518390 169707
260	Points of Interest - Manufacturing and Production Name: Works Location: KT2 Category: Industrial Features Class Code: Unspecified Works Or Factories Positional Accuracy: Positioned to an adjacent address or location	A14SE (E)	760	10	518390 169707
260	Points of Interest - Manufacturing and Production Name: Works Location: Not Supplied Category: Industrial Features Class Code: Unspecified Works Or Factories Positional Accuracy: Positioned to an adjacent address or location	A14SE (E)	780	10	518409 169693
260	Points of Interest - Manufacturing and Production Name: Works Location: KT2 Category: Industrial Features Class Code: Unspecified Works Or Factories Positional Accuracy: Positioned to address or location	A14SE (E)	784	10	518413 169692
261	Points of Interest - Manufacturing and Production Name: Works Location: Not Supplied Category: Industrial Features Class Code: Unspecified Works Or Factories Positional Accuracy: Positioned to an adjacent address or location	A17NE (NW)	933	10	516925 170471
261	Points of Interest - Manufacturing and Production Name: Works Location: TW11 Category: Industrial Features Class Code: Unspecified Works Or Factories Positional Accuracy: Positioned to an adjacent address or location	A17NE (NW)	933	10	516925 170471
262	Points of Interest - Public Infrastructure Name: Hampton Wick Rail Station Location: Station Road, KT1 Category: Public Transport, Stations and Infrastructure Class Code: Railway Stations, Junctions and Halts Positional Accuracy: Positioned to address or location	A13NW (W)	83	10	517465 169752
262	Points of Interest - Public Infrastructure Name: Hampton Wick Station Location: Station Road, KT1 Category: Public Transport, Stations and Infrastructure Class Code: Railway Stations, Junctions and Halts Positional Accuracy: Positioned to address or location	A13NW (W)	83	10	517465 169752

Map ID	Details	Quadrant Reference (Compass Direction)	Estimated Distance From Site	Contact	NGR
263	Points of Interest - Public Infrastructure Name: Lini Designs Ltd Location: 3 Samuel Gray Gardens, Kingston upon Thames, KT2 5UY Category: Water Class Code: Rivers and Canal Organisations and Infrastructure Positional Accuracy: Positioned to address or location	A14NW (NE)	312	10	517927 169907
264	Points of Interest - Public Infrastructure Name: Hotel Clearance & Rubbish Removed Location: Kingsgate Business Centre 12-50, Kingsgate Road, Kingston upon Thames, KT2 5AA Category: Infrastructure and Facilities Class Code: Waste Storage, Processing and Disposal Positional Accuracy: Positioned to address or location	A14SW (E)	522	10	518151 169693
265	Points of Interest - Public Infrastructure Name: Kingston Rail Station Location: KT1 Category: Public Transport, Stations and Infrastructure Class Code: Railway Stations, Junctions and Halts Positional Accuracy: Positioned to address or location	A14SW (E)	573	10	518188 169574
265	Points of Interest - Public Infrastructure Name: Kingston Station Location: Wood Street, KT1 Category: Public Transport, Stations and Infrastructure Class Code: Railway Stations, Junctions and Halts Positional Accuracy: Positioned to address or location	A14SW (E)	573	10	518188 169574
266	Points of Interest - Public Infrastructure Name: Sluice Location: TW11 Category: Water Class Code: Weirs, Sluices and Dams Positional Accuracy: Positioned to an adjacent address or location	A12NE (W)	631	10	516936 169909
267	Points of Interest - Public Infrastructure Name: Kingston Upon Thames Police Station Location: 5-7 High Street, Kingston upon Thames, KT1 1LB Category: Central and Local Government Class Code: Police Stations Positional Accuracy: Positioned to address or location	A8SE (S)	658	10	517855 169054
267	Points of Interest - Public Infrastructure Name: Metropolitan Police Service Location: Kingston Police Station 5-7, High Street, Kingston upon Thames, KT1 1LB Category: Central and Local Government Class Code: Police Stations Positional Accuracy: Positioned to address or location	A8SE (S)	658	10	517855 169054
267	Points of Interest - Public Infrastructure Name: Metropolitan Police Service Location: Kingston Police Station 5-7, High Street, Kingston upon Thames, KT1 1LB Category: Central and Local Government Class Code: Police Stations Positional Accuracy: Positioned to address or location	A8SE (S)	658	10	517855 169054
267	Points of Interest - Public Infrastructure Name: Safe Transport Team Location: Kingston Police Station 5-7, High Street, Kingston upon Thames, KT1 1LB Category: Central and Local Government Class Code: Police Stations Positional Accuracy: Positioned to address or location	A8SE (S)	658	10	517855 169054
267	Points of Interest - Public Infrastructure Name: Tolworth Safer Neighbourhood Team Location: Kingston Police Station 5-7, High Street, Kingston upon Thames, KT1 1LB Category: Central and Local Government Class Code: Police Stations Positional Accuracy: Positioned to address or location	A8SE (S)	658	10	517855 169054
267	Points of Interest - Public Infrastructure Name: Kingston-upon-thames Waste Recycling Location: Guildhall 2, High Street, Kingston upon Thames, KT1 1EU Category: Infrastructure and Facilities Class Code: Waste Storage, Processing and Disposal Positional Accuracy: Positioned to address or location	A8SE (S)	714	10	517885 169005
267	Points of Interest - Public Infrastructure Name: Kingston-Upon-Thames Waste Recycling Location: Guildhall 2, High Street, Kingston upon Thames, KT1 1EU Category: Infrastructure and Facilities Class Code: Waste Storage, Processing and Disposal Positional Accuracy: Positioned to address or location	A8SE (S)	714	10	517886 169005

Map ID	Details	Quadrant Reference (Compass Direction)	Estimated Distance From Site	Contact	NGR
268	Points of Interest - Public Infrastructure Name: Shell Kingstonian Location: 164 Richmond Road, Kingston upon Thames, KT2 5HD Category: Road And Rail Class Code: Petrol and Fuel Stations Positional Accuracy: Positioned to address or location	A19SW (NE)	751	10	518192 170312
268	Points of Interest - Public Infrastructure Name: Shell Kingstonian Location: 164 Richmond Road, Kingston upon Thames, KT2 5HD Category: Road And Rail Class Code: Petrol and Fuel Stations Positional Accuracy: Positioned to address or location	A19SW (NE)	751	10	518192 170312
268	Points of Interest - Public Infrastructure Name: Shell Kingstonian Location: 164 Richmond Road, Kingston upon Thames, KT2 5HD Category: Road And Rail Class Code: Petrol and Fuel Stations Positional Accuracy: Positioned to address or location	A19SW (NE)	752	10	518192 170312
268	Points of Interest - Public Infrastructure Name: Shell Service Station Location: 164 Richmond Road, Kingston upon Thames, KT2 5HD Category: Road And Rail Class Code: Petrol and Fuel Stations Positional Accuracy: Positioned to address or location	A19SW (NE)	752	10	518192 170312
269	Points of Interest - Public Infrastructure Name: Sluice Location: TW11 Category: Water Class Code: Weirs, Sluices and Dams Positional Accuracy: Positioned to an adjacent address or location	A12NW (W)	774	10	516765 169752
270	Points of Interest - Public Infrastructure Name: Bus Terminal Location: KT1 Category: Public Transport, Stations and Infrastructure Class Code: Bus and Coach Stations, Depots and Companies Positional Accuracy: Positioned to an adjacent address or location	A9NE (SE)	816	10	518344 169286
271	Points of Interest - Public Infrastructure Name: Shell Teddington Location: 218-220 Kingston Road, Teddington, TW11 9JF Category: Road And Rail Class Code: Petrol and Fuel Stations Positional Accuracy: Positioned to address or location	A17SE (NW)	820	10	517005 170390
271	Points of Interest - Public Infrastructure Name: Shell Teddington Location: 218-220 Kingston Road, Teddington, TW11 9JF Category: Road And Rail Class Code: Petrol and Fuel Stations Positional Accuracy: Positioned to address or location	A17SE (NW)	820	10	517005 170390
272	Points of Interest - Public Infrastructure Name: Port of London Authority Location: River House 53-57, High Street, Kingston upon Thames, KT1 1LQ Category: Water Class Code: Rivers and Canal Organisations and Infrastructure Positional Accuracy: Positioned to address or location	A8SE (S)	897	10	517796 168790
273	Points of Interest - Recreational and Environmental Name: Playground Location: Not Supplied Category: Recreational Class Code: Playgrounds Positional Accuracy: Positioned to an adjacent address or location	A8NW (SW)	331	10	517418 169396
274	Points of Interest - Recreational and Environmental Name: Playground Location: Not Supplied Category: Recreational Class Code: Playgrounds Positional Accuracy: Positioned to an adjacent address or location	A19SW (NE)	456	10	517994 170088
274	Points of Interest - Recreational and Environmental Name: Playground Location: Lower Ham Road, KT2 Category: Recreational Class Code: Playgrounds Positional Accuracy: Positioned to address or location	A19SW (NE)	459	10	517996 170089

Map ID	Details	Quadrant Reference (Compass Direction)	Estimated Distance From Site	Contact	NGR
275	Points of Interest - Recreational and Environmental Name: Playground Location: Not Supplied Category: Recreational Class Code: Playgrounds Positional Accuracy: Positioned to an adjacent address or location	A17SE (NW)	693	10	516954 170129
275	Points of Interest - Recreational and Environmental Name: Playground Location: School House Lane, TW11 Category: Recreational Class Code: Playgrounds Positional Accuracy: Positioned to address or location	A17SE (NW)	694	10	516953 170130
276	Points of Interest - Recreational and Environmental Name: Playground Location: Langdon Park, TW11 Category: Recreational Class Code: Playgrounds Positional Accuracy: Positioned to address or location	A18NW (N)	702	10	517355 170474
277	Points of Interest - Recreational and Environmental Name: Playground Location: Not Supplied Category: Recreational Class Code: Playgrounds Positional Accuracy: Positioned to an adjacent address or location	A18NW (N)	744	10	517510 170552
277	Points of Interest - Recreational and Environmental Name: Playground Location: Trowlock Way, TW11 Category: Recreational Class Code: Playgrounds Positional Accuracy: Positioned to an adjacent address or location	A18NW (N)	745	10	517501 170552
278	Points of Interest - Recreational and Environmental Name: Playground Location: Archer Close, KT2 Category: Recreational Class Code: Playgrounds Positional Accuracy: Positioned to address or location	A19SE (NE)	850	10	518284 170356
278	Points of Interest - Recreational and Environmental Name: Playground Location: Not Supplied Category: Recreational Class Code: Playgrounds Positional Accuracy: Positioned to an adjacent address or location	A19SE (NE)	852	10	518286 170356
279	Points of Interest - Recreational and Environmental Name: Playground Location: Not Supplied Category: Recreational Class Code: Playgrounds Positional Accuracy: Positioned to an adjacent address or location	A14NE (E)	852	10	518482 169787
279	Points of Interest - Recreational and Environmental Name: Playground Location: David Twigg Close, KT2 Category: Recreational Class Code: Playgrounds Positional Accuracy: Positioned to an adjacent address or location	A14NE (E)	852	10	518482 169788
279	Points of Interest - Recreational and Environmental Name: Playground Location: David Twigg Close, KT2 Category: Recreational Class Code: Playgrounds Positional Accuracy: Positioned to address or location	A14NE (E)	903	10	518532 169846
279	Points of Interest - Recreational and Environmental Name: Playground Location: Not Supplied Category: Recreational Class Code: Playgrounds Positional Accuracy: Positioned to an adjacent address or location	A14NE (E)	913	10	518543 169841
279	Points of Interest - Recreational and Environmental Name: Playground Location: Elm Road, KT2 Category: Recreational Class Code: Playgrounds Positional Accuracy: Positioned to address or location	A14NE (E)	931	10	518561 169840

Map ID	Details	Quadrant Reference (Compass Direction)	Estimated Distance From Site	Contact	NGR
280	Points of Interest - Recreational and Environmental Name: Play Area Location: Fairfield Road, KT1 Category: Recreational Class Code: Playgrounds Positional Accuracy: Positioned to an adjacent address or location	A9NE (SE)	944	10	518428 169176
280	Points of Interest - Recreational and Environmental Name: Play Area Location: Not Supplied Category: Recreational Class Code: Playgrounds Positional Accuracy: Positioned to an adjacent address or location	A9NE (SE)	945	10	518428 169175

Map ID	Details	Quadrant Reference (Compass Direction)	Estimated Distance From Site	Contact	NGR
281	Nitrate Vulnerable Zones Name: Hogsmill Nvz Description: Surface Water Source: Environment Agency, Head Office	A9NW (SE)	457	5	517950 169350
282	Sites of Special Scientific Interest Name: Bushy Park And Home Park Multiple Areas: Y Total Area (m2): 5403900.74 Source: Natural England Reference: 2000738 Designation Details: Site Of Special Scientific Interest Designation Date: 5th September 2014 Date Type: Notified	A8NW (S)	352	11	517505 169334