



General notes

All setting out must be checked on site  
 All levels must be checked on site and refer to Ordnance Datum Newlyn unless alternative Datum given  
 All fixings and weathers must be checked on site  
 All dimensions must be checked on site  
 This drawing must not be scaled  
 This drawing must be read in conjunction with all other relevant drawings, specification clauses and current design risk register  
 This drawing must not be used for land transfer purposes  
 Calculated areas in accordance with Assael Architecture's Definition of Areas for Schedule of Areas  
 This drawing must not be used on site unless issued for construction  
 Subject to survey, consultation and approval from all statutory Authorities

Revision Status:  
 P=Preliminary  
 C=Contract

© 2018 Assael Architecture Limited

Assael Architecture Limited has prepared this document in accordance with the instructions of the Client under the agreed Terms of Appointment. This document is for the sole and specific use of the Client and Assael Architecture shall not be responsible for any use of its contents for any purpose other than that for which it was prepared and provided. Should the Client require to pass electronic copies of the document to other parties, this should be for co-ordination purposes only, the whole of the file should be so copied, but no professional liability or warranty shall be extended to other parties by Assael Architecture in this connection without the explicit written agreement thereto by Assael Architecture Limited.

Drawing notes

Electronic file reference  
 Enter Source Filename ' Eg AA Title Block'

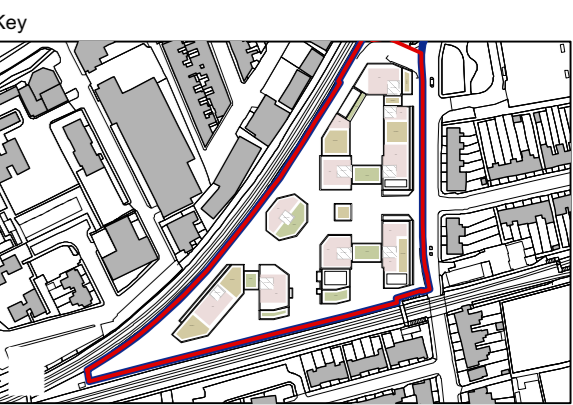
Status R:	Revision	Date	DRN	CHK	CDM
2	For Information	7/6/18	HB	JL	
3	For Information	26/7/18	HB	JL	
4	For Information	8/8/18	HB	JL	
5	For Information	23/8/18	AS	JL	
6	Not Issued	-			
7	For Information	29/8/18	AS	HB	
8	For Information	26/9/18	AS	HB	
9	For Information	17/10/18	AS	HB	
10	For Information	19/10/18	AS	HB	
11	For Information	21/11/18	AS	HB	

Purpose of information

The purpose of the information on this drawing is for:

Planning   
 Information   
 Comment   
 Client approval   
 Construction

All information on this drawing is not for construction unless it is marked for construction.



Client  
**Avanton**

Project title  
**A3004  
 Manor Road Richmond**

Drawing title  
**GA Plans  
 Seventh Floor**

Scale @ A1 size Date  
**1:500 Nov '18**

Drawing N°  
**A3004 207**

Status & Revision  
**P12**



Assael Architecture Limited  
 123 Upper Richmond Road  
 London SW15 2TL

+44 (0)20 7736 7744  
 info@assael.co.uk  
 www.assael.co.uk





General notes

All setting out must be checked on site  
 All levels must be checked on site and refer to Ordnance Datum Newlyn unless alternative Datum given  
 All fixings and weathers must be checked on site  
 This drawing must not be scaled  
 This drawing must be read in conjunction with all other relevant drawings, specification clauses and current design risk register  
 This drawing must not be used for land transfer purposes  
 Calculated areas in accordance with Assael Architecture's Definition of Areas for Schedule of Areas  
 This drawing must not be used on site unless issued for construction  
 Subject to survey, consultation and approval from all statutory Authorities

Revision Status:  
 P=Preliminary  
 C=Contract

© 2018 Assael Architecture Limited

Assael Architecture Limited has prepared this document in accordance with the instructions of the Client under the agreed Terms of Appointment. This document is for the sole and specific use of the Client and Assael Architecture shall not be responsible for any use of its contents for any purpose other than that for which it was prepared and provided. Should the Client require to pass electronic copies of the document to other parties, this should be for co-ordination purposes only, the whole of the file should be so copied, but no professional liability or warranty shall be extended to other parties by Assael Architecture in this connection without the explicit written agreement thereto by Assael Architecture Limited.

Drawing notes

Electronic file reference  
 Enter Source Filename ' Eg AA Title Block'

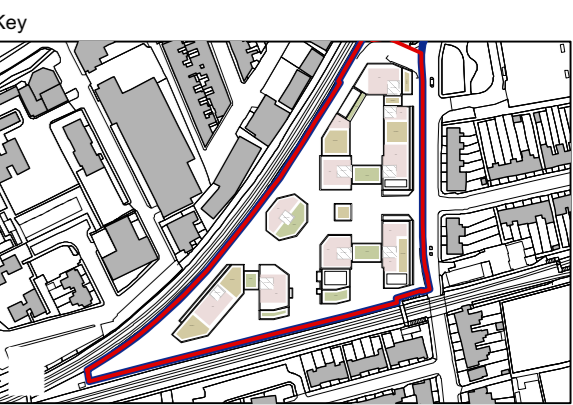
Status R:	Revision	Date	DRN	CHK	CDM
2	For Information	7/6/18	HB	JL	
3	For Information	26/7/18	HB	JL	
4	For Information	8/8/18	HB	JL	
5	For Information	23/8/18	AS	JL	
6	Not Issued	-			
7	For Information	29/8/18	AS	HB	
8	For Information	26/9/18	AS	HB	
9	For Information	17/10/18	AS	HB	
10	For Information	19/10/18	AS	HB	
11	For Information	21/11/18	AS	HB	

Purpose of information

The purpose of the information on this drawing is for:

Planning   
 Information   
 Comment   
 Client approval   
 Construction

All information on this drawing is not for construction unless it is marked for construction.



Client  
**Avanton**

Project title  
**A3004  
 Manor Road Richmond**

Drawing title  
**GA Plans  
 Sixth Floor**

Scale @ A1 size  
**1:500**

Date  
**Nov '18**

Drawing N°  
**A3004 206**

Status & Revision  
**P12**



Assael Architecture Limited  
 123 Upper Richmond Road  
 London SW15 2TL

+44 (0)20 7736 7744  
 info@assael.co.uk  
 www.assael.co.uk





General notes

All levels must be checked on site and refer to Ordinance Datum Newlyn unless alternative Datum given

All fixings and weathers must be checked on site

This drawing must be scaled

This drawing must be read in conjunction with all other relevant drawings, specification clauses and current design risk register

This drawing must not be used for land transfer purposes

Calculated areas in accordance with Assael Architecture's Definition of Areas for Schedule of Areas

This drawing must not be used on site unless issued for construction

Subject to survey, consultation and approval from all statutory Authorities

Revision Status:  
P-Preliminary  
C-Contract

© 2018 Assael Architecture Limited

Assael Architecture Limited has prepared this document in accordance with the instructions of the Client under the agreed Terms of Appointment. This document is for the sole and specific use of the Client and Assael Architecture shall not be responsible for any use of its contents for any purpose other than that for which it was prepared and provided. Should the Client require to pass electronic copies of the document to other parties, this should be for co-ordination purposes only, the whole of the file should be so copied, but no professional liability or warranty shall be extended to other parties by Assael Architecture in this connection without the explicit written agreement thereto by Assael Architecture Limited.

Drawing notes

Electronic file reference

Enter Source Filename ' Eg AA Title Block'

Status R:	Revision	Date	DRN	CHK	CDM
2	For Information	7/6/18	HB	JL	
3	For Information	26/7/18	HB	JL	
4	For Information	8/8/18	HB	JL	
5	For Information	23/8/18	AS	JL	
6	Not Issued	-			
7	For Information	29/8/18	AS	HB	
8	For Information	26/9/18	AS	HB	
9	For Information	17/10/18	AS	HB	
10	For Information	19/10/18	AS	HB	
11	For Information	21/11/18	AS	HB	

Purpose of information

The purpose of the information on this drawing is for:

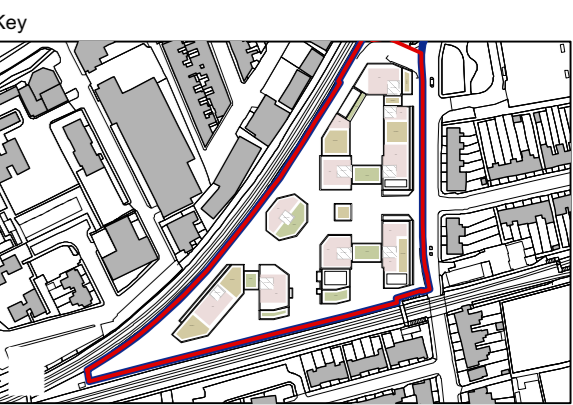
Information

Comment

Client approval

Construction

All information on this drawing is not for construction unless it is marked for construction.



Client

**Avanton**

Project title

**A3004  
Manor Road Richmond**

Drawing title

**GA Plans  
Fifth Floor**

Scale @ A1 size

**1:500**

Date

**Nov '18**

Drawing N°

**A3004 205**

Status & Revision

**P12**

**Assael**

Assael Architecture Limited  
123 Upper Richmond Road  
London SW15 2TL

+44 (0)20 7736 7744  
info@assael.co.uk  
www.assael.co.uk





General notes

All setting out must be checked on site  
 All levels must be checked on site and refer to Ordnance Datum Newlyn unless alternative Datum given  
 All fixings and weathers must be checked on site  
 All dimensions must be checked on site  
 This drawing must not be scaled  
 This drawing must be read in conjunction with all other relevant drawings, specification clauses and current design risk register  
 This drawing must not be used for land transfer purposes  
 Calculated areas in accordance with Assael Architecture's Definition of Areas for Schedule of Areas  
 This drawing must not be used on site unless issued for construction  
 Subject to survey, consultation and approval from all statutory Authorities

Revision Status:  
 P-Preliminary  
 C-Contract

© 2018 Assael Architecture Limited

Assael Architecture Limited has prepared this document in accordance with the instructions of the Client under the agreed Terms of Appointment. This document is for the sole and specific use of the Client and Assael Architecture shall not be responsible for any use of its contents for any purpose other than that for which it was prepared and provided. Should the Client require to pass electronic copies of the document to other parties, this should be for co-ordination purposes only, the whole of the file should be so copied, but no professional liability or warranty shall be extended to other parties by Assael Architecture in this connection without the explicit written agreement thereto by Assael Architecture Limited.

Drawing notes

Electronic file reference  
 Enter Source Filename ' Eg AA Title Block'

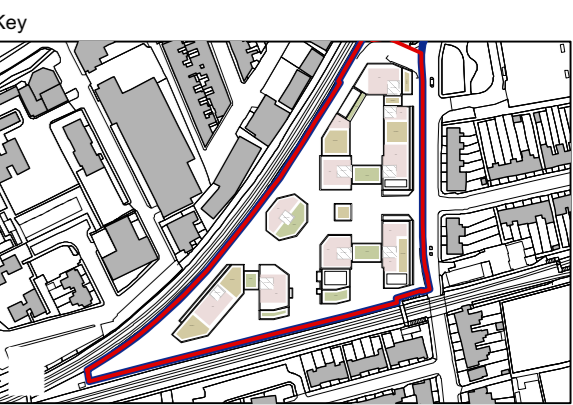
Status R:	Revision	Date	DRN	CHK	CDM
2	For Information	7/6/18	HB	JL	
3	For Information	26/7/18	HB	JL	
4	For Information	8/8/18	HB	JL	
5	For Information	23/8/18	AS	JL	
6	Not Issued	-			
7	For Information	29/8/18	AS	HB	
8	For Information	26/9/18	AS	HB	
9	For Information	17/10/18	AS	HB	
10	For Information	19/10/18	AS	HB	
11	For Information	21/11/18	AS	HB	

Purpose of information

The purpose of the information on this drawing is for:

Planning	<input type="checkbox"/>
Information	<input checked="" type="checkbox"/>
Comment	<input type="checkbox"/>
Client approval	<input type="checkbox"/>
Construction	<input type="checkbox"/>

All information on this drawing is not for construction unless it is marked for construction.



Client  
**Avanton**

Project title  
**A3004 Manor Road Richmond**

Drawing title  
**GA Plans Fourth Floor**

Scale @ A1 size  
**1:500**

Date  
**Nov '18**

Drawing N°  
**A3004 204**

Status & Revision  
**P12**





General notes

All setting out must be checked on site  
 All levels must be checked on site and refer to Ordnance Datum Newlyn unless alternative Datum given  
 All fixings and weatherings must be checked on site  
 This drawing must not be scaled  
 This drawing must be read in conjunction with all other relevant drawings, specification clauses and current design risk register  
 This drawing must not be used for land transfer purposes  
 Calculated areas in accordance with Assael Architecture's Definition of Areas for Schedule of Areas  
 This drawing must not be used on site unless issued for construction  
 Subject to survey, consultation and approval from all statutory Authorities

Revision Status:  
 P=Preliminary  
 C=Contract

© 2018 Assael Architecture Limited

Assael Architecture Limited has prepared this document in accordance with the instructions of the Client under the agreed Terms of Appointment. This document is for the sole and specific use of the Client and Assael Architecture shall not be responsible for any use of its contents for any purpose other than that for which it was prepared and provided. Should the Client require to pass electronic copies of the document to other parties, this should be for co-ordination purposes only, the whole of the file should be so copied, but no professional liability or warranty shall be extended to other parties by Assael Architecture in this connection without the explicit written agreement thereto by Assael Architecture Limited.

Drawing notes

Electronic file reference  
 Enter Source Filename ' Eg AA Title Block'

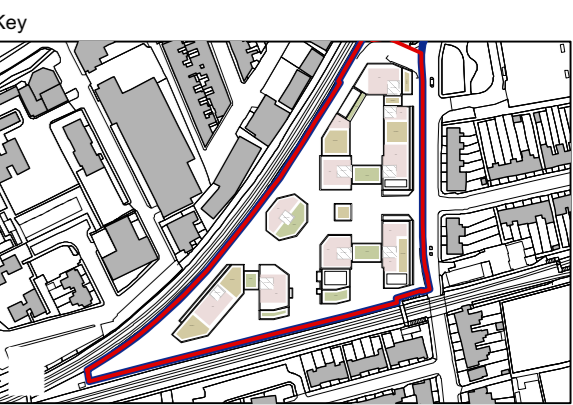
Status R:	Revision	Date	DRN	CHK	CDM
2	For Information	7/6/18	HB	JL	
3	For Information	26/7/18	HB	JL	
4	For Information	8/8/18	HB	JL	
5	For Information	23/8/18	AS	JL	
6	Not Issued	-			
7	For Information	29/08/18	AS	HB	
8	For Information	26/9/18	AS	HB	
9	For Information	17/10/18	AS	HB	
10	For Information	19/10/18	AS	HB	
11	For Information	21/11/18	AS	HB	

Purpose of information

The purpose of the information on this drawing is for:

Information    
 Comment   
 Client approval   
 Construction

All information on this drawing is not for construction unless it is marked for construction.



Client  
**Avanton**

Project title  
**A3004 Manor Road Richmond**

Drawing title  
**GA Plans Third Floor**

Scale @ A1 size  
**1:500**

Date  
**Nov '18**

Drawing N°  
**A3004 203**

Status & Revision  
**P12**





General notes

All setting out must be checked on site  
 All levels must be checked on site and refer to Ordnance Datum Newlyn unless alternative Datum given  
 All fixings and weatherings must be checked on site  
 This drawing must not be scaled  
 This drawing must be read in conjunction with all other relevant drawings, specification clauses and current design risk register  
 This drawing must not be used for land transfer purposes  
 Calculated areas in accordance with Assael Architecture's Definition of Areas for Schedule of Areas  
 This drawing must not be used on site unless issued for construction  
 Subject to survey, consultation and approval from all statutory Authorities

Revision Status:  
 P=Preliminary  
 C=Contract

© 2018 Assael Architecture Limited

Assael Architecture Limited has prepared this document in accordance with the instructions of the Client under the agreed Terms of Appointment. This document is for the sole and specific use of the Client and Assael Architecture shall not be responsible for any use of its contents for any purpose other than that for which it was prepared and provided. Should the Client require to pass electronic copies of the document to other parties, this should be for co-ordination purposes only, the whole of the file should be so copied, but no professional liability or warranty shall be extended to other parties by Assael Architecture in this connection without the explicit written agreement thereto by Assael Architecture Limited.

Drawing notes

Electronic file reference  
 Enter Source Filename ' Eg AA Title Block'

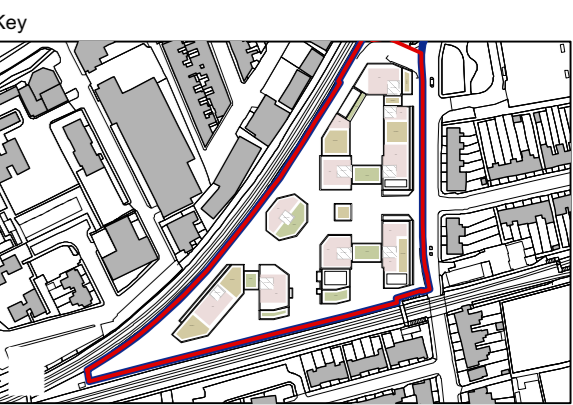
Status R:	Revision	Date	DRN	CHK	CDM
2	For Information	7/6/18	HB	JL	
3	For Information	26/7/18	HB	JL	
4	For Information	8/8/18	HB	JL	
5	For Information	23/8/18	AS	JL	
6	Not Issued	-			
7	For Information	29/8/18	AS	HB	
8	For Information	26/9/18	AS	HB	
9	For Information	17/10/18	AS	HB	
10	For Information	19/10/18	AS	HB	
11	For Information	21/11/18	AS	HB	

Purpose of information

The purpose of the information on this drawing is for:

Planning	<input type="checkbox"/>
Information	<input checked="" type="checkbox"/>
Comment	<input type="checkbox"/>
Client approval	<input type="checkbox"/>
Construction	<input type="checkbox"/>

All information on this drawing is not for construction unless it is marked for construction.



Client  
**Avanton**

Project title  
**A3004 Manor Road Richmond**

Drawing title  
**GA Plans Second Floor**

Scale @ A1 size Date  
**1:500 Nov '18**

Drawing N°  
**A3004 202**

Status & Revision  
**P11**



Assael Architecture Limited  
 123 Upper Richmond Road  
 London SW15 2TL  
 +44 (0)20 7736 7744  
 info@assael.co.uk  
 www.assael.co.uk





**General notes**

All setting out must be checked on site  
 All levels must be checked on site and refer to Ordnance Datum Newlyn unless alternative Datum given  
 All fixings and weatherings must be checked on site  
 All dimensions must be checked on site  
 This drawing must not be scaled  
 This drawing must be read in conjunction with all other relevant drawings, specification clauses and current design risk register  
 This drawing must not be used for land transfer purposes  
 Calculated areas in accordance with Assael Architecture's Definition of Areas for Schedule of Areas  
 This drawing must not be used on site unless issued for construction  
 Subject to survey, consultation and approval from all statutory Authorities

Revision Status:  
 P=Preliminary  
 C=Contract

© 2018 Assael Architecture Limited

Assael Architecture Limited has prepared this document in accordance with the instructions of the Client under the agreed Terms of Appointment. This document is for the sole and specific use of the Client and Assael Architecture shall not be responsible for any use of its contents for any purpose other than that for which it was prepared and provided. Should the Client require to pass electronic copies of the document to other parties, this should be for co-ordination purposes only, the whole of the file should be so copied, but no professional liability or warranty shall be extended to other parties by Assael Architecture in this connection without the explicit written agreement thereto by Assael Architecture Limited.

Drawing notes

**Electronic file reference**  
 Enter Source Filename ' Eg AA Title Block'

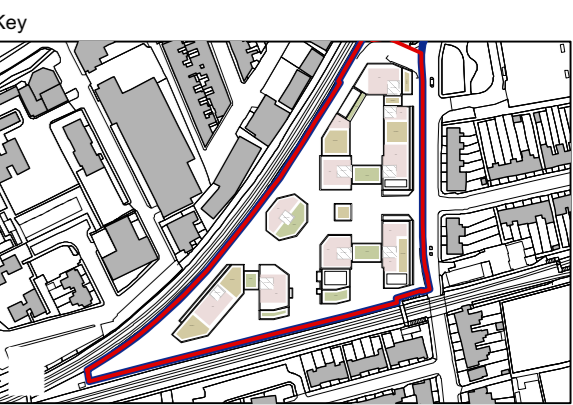
Status R:	Revision	Date	DRN	CHK	CDM
2	For Information	7/6/18	HB	JL	
3	For Information	26/7/18	HB	JL	
4	For Information	8/8/18	HB	JL	
5	For Information	23/8/18	AS	JL	
6	Not Issued	-			
7	For Information	29/8/18	AS	HB	
8	For Information	26/9/18	AS	HB	
9	For Information	17/10/18	AS	HB	
10	For Information	19/10/18	AS	HB	
11	For Information	21/11/18	AS	HB	

**Purpose of information**

The purpose of the information on this drawing is for:

Planning	<input type="checkbox"/>
Information	<input checked="" type="checkbox"/>
Comment	<input type="checkbox"/>
Client approval	<input type="checkbox"/>
Construction	<input type="checkbox"/>

All information on this drawing is not for construction unless it is marked for construction.



**Client**  
**Avanton**

**Project title**  
**A3004 Manor Road Richmond**

**Drawing title**  
**GA Plans First Floor**

Scale @ A1 size      Date  
**1:500**      **Nov '18**

Drawing N°  
**A3004 201**

Status & Revision  
**P11**





**General notes**

All setting out must be checked on site  
 All levels must be checked on site and refer to Ordnance Datum Newlyn unless alternative Datum given  
 All fixings and weathers must be checked on site  
 This drawing must not be scaled  
 This drawing must be read in conjunction with all other relevant drawings, specification clauses and current design risk register  
 This drawing must not be used for land transfer purposes  
 Calculated areas in accordance with Assael Architecture's Definition of Areas for Schedule of Areas  
 This drawing must not be used on site unless issued for construction  
 Subject to survey, consultation and approval from all statutory Authorities

Revision Status:  
 P= Preliminary  
 C= Contract

© 2018 Assael Architecture Limited

Assael Architecture Limited has prepared this document in accordance with the instructions of the Client under the agreed Terms of Appointment. This document is for the sole and specific use of the Client and Assael Architecture shall not be responsible for any use of its contents for any purpose other than that for which it was prepared and provided. Should the Client require to pass electronic copies of the document to other parties, this should be for co-ordination purposes only, the whole of the file should be so copied, but no professional liability or warranty shall be extended to other parties by Assael Architecture in this connection without the explicit written agreement thereto by Assael Architecture Limited.

Drawing notes

**Electronic file reference**  
 Enter Source Filename ' Eg AA Title Block'

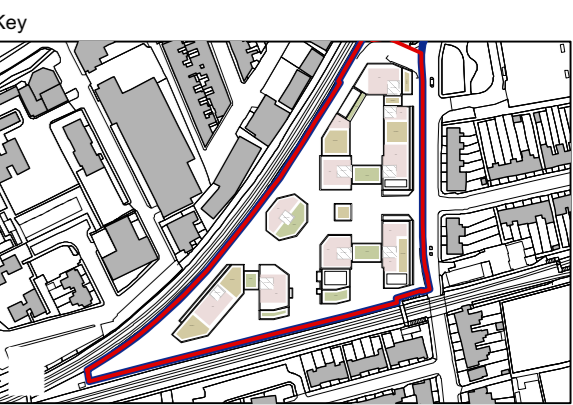
Status R:	Revision	Date	DRN	CHK	CDM
2	For Information	7/6/18	HB	JL	
3	For Information	26/7/18	HB	JL	
4	For Information	8/8/18	HB	JL	
5	For Information	23/8/18	AS	JL	
6	Not Issued	-			
7	For Information	29/8/18	AS	HB	
8	For Information	26/9/18	AS	HB	
9	For Information	17/10/18	AS	HB	
10	For Information	19/10/18	AS	HB	
11	For Information	21/11/18	AS	HB	

**Purpose of information**

The purpose of the information on this drawing is for:

Planning   
 Information   
 Comment   
 Client approval   
 Construction

All information on this drawing is not for construction unless it is marked for construction.



**Client**  
**Avanton**

**Project title**  
**A3004 Manor Road Richmond**

**Drawing title**  
**GA Plans Ground Floor**

Scale @ A1 size Date  
**1:500 Nov '18**

Drawing N°  
**A3004 200**

Status & Revision  
**P12**

**Assael**

Assael Architecture Limited  
 123 Upper Richmond Road  
 London SW15 2TL

+44 (0)20 7736 7744  
 info@assael.co.uk  
 www.assael.co.uk





General notes

All setting out must be checked on site  
 All levels must be checked on site and refer to  
 Ordnance Datum Newlyn unless alternative Datum given  
 All fixings and weatherings must be checked on site  
 All dimensions must be checked on site  
 This drawing must not be scaled  
 This drawing must be read in conjunction with all other  
 relevant drawings, specification clauses and current design risk  
 register  
 This drawing must not be used for land transfer purposes  
 Calculated areas in accordance with Assael Architecture's  
 Definition of Areas for Schedule of Areas  
 This drawing must not be used on site unless issued for  
 construction  
 Subject to survey, consultation and approval from all statutory  
 Authorities

Revision Status:  
 P=Preliminary  
 C=Contract

© 2018 Assael Architecture Limited

Assael Architecture Limited has prepared this document in  
 accordance with the instructions of the Client under the agreed  
 Terms of Appointment. This document is for the sole and specific  
 use of the Client and Assael Architecture shall not be responsible  
 for any use of its contents for any purpose other than that for  
 which it was prepared and provided. Should the Client require to  
 pass electronic copies of the document to other parties, this  
 should be for co-ordination purposes only, the whole of the file  
 should be so copied, but no professional liability or warranty shall  
 be extended to other parties by Assael Architecture in this  
 connection without the explicit written agreement thereto by  
 Assael Architecture Limited.

Drawing notes

Electronic file reference  
 Enter Source Filename ' Eg AA Title Block'

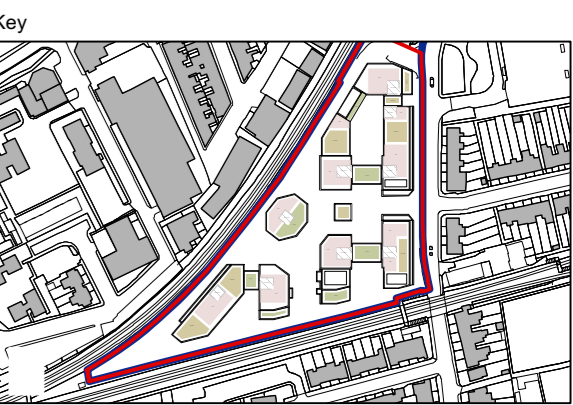
Status	R	Revision	Date	DRN	CHK	CDM
2		For Information	7/6/18	HB	JL	
3		For Information	26/7/18	HB	JL	
4		For Information	8/8/18	HB	JL	
5		For Information	23/8/18	AS	JL	
6		Not Issued	-			
7		For Information	29/08/18	AS	HB	
8		For Information	26/9/18	AS	HB	
9		For Information	17/10/18	AS	HB	
10		For Information	19/10/18	AS	HB	
11		For Information	21/11/18	AS	HB	

Purpose of information

The purpose of the information on this drawing is for:

Planning   
 Information   
 Comment   
 Client approval   
 Construction

All information on this drawing is not for construction unless it is marked for construction.



Client

**Avanton**

Project title

**A3004  
 Manor Road Richmond**

Drawing title

**GA Plans  
 Basement**

Scale @ A1 size      Date

**1:500      Nov '18**

Drawing N°

**A3004 199**

Status & Revision

**P11**





**APPENDIX B**  
**Envirocheck Report**



## Envirocheck<sup>®</sup> Report:

### Datasheet

#### Order Details:

**Order Number:**

142584674\_1\_1

**Customer Reference:**

Homebase, Richmond

**National Grid Reference:**

518890, 175430

**Slice:**

A

**Site Area (Ha):**

1.58

**Search Buffer (m):**

1000

#### Site Details:

Homebase Ltd, 84

Manor Road

RICHMOND

TW9 1YB

#### Client Details:

Ms C Barber

Fairhurst

135 Park Street

London

SE1 9EA



Report Section	Page Number
Summary	-
Agency & Hydrological	1
Waste	9
Hazardous Substances	10
Geological	11
Industrial Land Use	16
Sensitive Land Use	45
Data Currency	46
Data Suppliers	53
Useful Contacts	54

### Introduction

The Environment Act 1995 has made site sensitivity a key issue, as the legislation pays as much attention to the pathways by which contamination could spread, and to the vulnerable targets of contamination, as it does the potential sources of contamination. For this reason, Landmark's Site Sensitivity maps and Datasheet(s) place great emphasis on statutory data provided by the Environment Agency/Natural Resources Wales and the Scottish Environment Protection Agency; it also incorporates data from Natural England (and the Scottish and Welsh equivalents) and Local Authorities; and highlights hydrogeological features required by environmental and geotechnical consultants. It does not include any information concerning past uses of land. The datasheet is produced by querying the Landmark database to a distance defined by the client from a site boundary provided by the client.

In the attached datasheet the National Grid References (NGRs) are rounded to the nearest 10m in accordance with Landmark's agreements with a number of Data Suppliers.

### Copyright Notice

© Landmark Information Group Limited 2017. The Copyright on the information and data and its format as contained in this Envirocheck® Report ("Report") is the property of Landmark Information Group Limited ("Landmark") and several other Data Providers, including (but not limited to) Ordnance Survey, British Geological Survey, the Environment Agency/Natural Resources Wales and Natural England, and must not be reproduced in whole or in part by photocopying or any other method. The Report is supplied under Landmark's Terms and Conditions accepted by the Customer.

A copy of Landmark's Terms and Conditions can be found with the Index Map for this report. Additional copies of the Report may be obtained from Landmark, subject to Landmark's charges in force from time to time. The Copyright, design rights and any other intellectual rights shall remain the exclusive property of Landmark and /or other Data providers, whose Copyright material has been included in this Report.

### Natural England Copyright Notice

Site of Special Scientific Interest, National Nature Reserve, Ramsar, Special Protection Area, Special Conservation Area, Marine Nature Reserve data (derived from Ordnance Survey 1:10000 raster) is provided by, and used with the permission of, Natural England who retain the copyright and Intellectual Property Rights for the data.

### Ove Arup Copyright Notice

The Data provided in this report was obtained on Licence from Ove Arup & Partners Limited (for further information, contact [mining.review@arup.com](mailto:mining.review@arup.com)). No reproduction or further use of such Data is to be made without the prior written consent of Ove Arup & Partners Limited. The information and data supplied in the product are derived from publicly available records and other third party sources and neither Ove Arup & Partners nor Landmark warrant the accuracy or completeness of such information or data.

### Peter Brett Associates Copyright Notice

The cavity data presented has been extracted from the PBA enhanced version of the original DEFRA national cavity databases. PBA/DEFRA retain the copyright & intellectual property rights in the data. Whilst all reasonable efforts are made to check that the information contained in the cavity databases is accurate we do not warrant that the data is complete or error free. The information is based upon our own researches and those collated from a number of external sources and is continually being augmented and updated by PBA. In no event shall PBA/DEFRA or Landmark be liable for any loss or damage including, without limitation, indirect or consequential loss or damage arising from the use of this data.

### Radon Potential dataset Copyright Notice

Information supplied from a joint dataset compiled by The British Geological Survey and Public Health England.

### Report Version v53.0



Data Type	Page Number	On Site	0 to 250m	251 to 500m	501 to 1000m (*up to 2000m)
<b>Agency &amp; Hydrological</b>					
BGS Groundwater Flooding Susceptibility	pg 1	Yes		Yes	n/a
Contaminated Land Register Entries and Notices					
Discharge Consents	pg 1		1		
Prosecutions Relating to Controlled Waters			n/a	n/a	n/a
Enforcement and Prohibition Notices					
Integrated Pollution Controls					
Integrated Pollution Prevention And Control					
Local Authority Integrated Pollution Prevention And Control					
Local Authority Pollution Prevention and Controls	pg 1		3	5	4
Local Authority Pollution Prevention and Control Enforcements					
Nearest Surface Water Feature	pg 3			Yes	
Pollution Incidents to Controlled Waters	pg 3		1	1	
Prosecutions Relating to Authorised Processes					
Registered Radioactive Substances					
River Quality					
River Quality Biology Sampling Points					
River Quality Chemistry Sampling Points					
Substantiated Pollution Incident Register					
Water Abstractions	pg 3				(*13)
Water Industry Act Referrals					
Groundwater Vulnerability	pg 6	Yes	n/a	n/a	n/a
Drift Deposits			n/a	n/a	n/a
Bedrock Aquifer Designations	pg 6	Yes	n/a	n/a	n/a
Superficial Aquifer Designations	pg 6	Yes	n/a	n/a	n/a
Source Protection Zones					
Extreme Flooding from Rivers or Sea without Defences				n/a	n/a
Flooding from Rivers or Sea without Defences				n/a	n/a
Areas Benefiting from Flood Defences				n/a	n/a
Flood Water Storage Areas				n/a	n/a
Flood Defences				n/a	n/a
OS Water Network Lines	pg 7			5	10



Data Type	Page Number	On Site	0 to 250m	251 to 500m	501 to 1000m (*up to 2000m)
<b>Waste</b>					
BGS Recorded Landfill Sites					
Historical Landfill Sites					
Integrated Pollution Control Registered Waste Sites					
Licensed Waste Management Facilities (Landfill Boundaries)					
Licensed Waste Management Facilities (Locations)					
Local Authority Landfill Coverage	pg 9	1	n/a	n/a	n/a
Local Authority Recorded Landfill Sites					
Potentially Infilled Land (Non-Water)	pg 9				3
Potentially Infilled Land (Water)	pg 9				2
Registered Landfill Sites					
Registered Waste Transfer Sites					
Registered Waste Treatment or Disposal Sites					
<b>Hazardous Substances</b>					
Control of Major Accident Hazards Sites (COMAH)	pg 10		1		
Explosive Sites					
Notification of Installations Handling Hazardous Substances (NIHHS)	pg 10		1		
Planning Hazardous Substance Consents	pg 10		1		
Planning Hazardous Substance Enforcements					



Data Type	Page Number	On Site	0 to 250m	251 to 500m	501 to 1000m (*up to 2000m)
<b>Geological</b>					
BGS 1:625,000 Solid Geology	pg 11	Yes	n/a	n/a	n/a
BGS Estimated Soil Chemistry					
BGS Recorded Mineral Sites	pg 11				2
BGS Urban Soil Chemistry	pg 11		Yes	Yes	Yes
BGS Urban Soil Chemistry Averages	pg 14	Yes			
CBSCB Compensation District			n/a	n/a	n/a
Coal Mining Affected Areas			n/a	n/a	n/a
Mining Instability			n/a	n/a	n/a
Man-Made Mining Cavities					
Natural Cavities					
Non Coal Mining Areas of Great Britain				n/a	n/a
Potential for Collapsible Ground Stability Hazards	pg 14	Yes		n/a	n/a
Potential for Compressible Ground Stability Hazards				n/a	n/a
Potential for Ground Dissolution Stability Hazards				n/a	n/a
Potential for Landslide Ground Stability Hazards	pg 14	Yes		n/a	n/a
Potential for Running Sand Ground Stability Hazards	pg 14	Yes		n/a	n/a
Potential for Shrinking or Swelling Clay Ground Stability Hazards	pg 14	Yes		n/a	n/a
Radon Potential - Radon Affected Areas			n/a	n/a	n/a
Radon Potential - Radon Protection Measures			n/a	n/a	n/a
<b>Industrial Land Use</b>					
Contemporary Trade Directory Entries	pg 16	1	37	45	111
Fuel Station Entries	pg 32		2	3	3
Points of Interest - Commercial Services	pg 33		9	8	14
Points of Interest - Education and Health					
Points of Interest - Manufacturing and Production	pg 35		17	5	21
Points of Interest - Public Infrastructure	pg 39		8	9	30
Points of Interest - Recreational and Environmental	pg 43		3	3	5
Gas Pipelines					
Underground Electrical Cables					



Data Type	Page Number	On Site	0 to 250m	251 to 500m	501 to 1000m (*up to 2000m)
<b>Sensitive Land Use</b>					
Ancient Woodland					
Areas of Adopted Green Belt					
Areas of Unadopted Green Belt					
Areas of Outstanding Natural Beauty					
Environmentally Sensitive Areas					
Forest Parks					
Local Nature Reserves					
Marine Nature Reserves					
National Nature Reserves	pg 45				1
National Parks					
Nitrate Sensitive Areas					
Nitrate Vulnerable Zones					
Ramsar Sites					
Sites of Special Scientific Interest	pg 45				1
Special Areas of Conservation	pg 45				1
Special Protection Areas					
World Heritage Sites	pg 45			1	1



Map ID	Details	Quadrant Reference (Compass Direction)	Estimated Distance From Site	Contact	NGR
	<b>BGS Groundwater Flooding Susceptibility</b> Flooding Type: Potential for Groundwater Flooding to Occur at Surface	A7NW (NW)	0	1	518885 175433
	<b>BGS Groundwater Flooding Susceptibility</b> Flooding Type: Potential for Groundwater Flooding of Property Situated Below Ground Level	A11NW (N)	311	1	518885 175850
	<b>BGS Groundwater Flooding Susceptibility</b> Flooding Type: Potential for Groundwater Flooding to Occur at Surface	A7SW (S)	381	1	518950 175000
	<b>BGS Groundwater Flooding Susceptibility</b> Flooding Type: Potential for Groundwater Flooding of Property Situated Below Ground Level	A7NE (SE)	495	1	519400 175150
1	<b>Discharge Consents</b> Operator: Bg Properties Plc. Property Type: SUB-STATION/ELECTRICITY/GAS/AIR CONDITIONING SUPPLY Location: Depot & Gas Holder Station, Manor Road, Richmond Authority: Environment Agency, Thames Region Catchment Area: Not Given Reference: CATM.3197 Permit Version: 1 Effective Date: 14th April 1998 Issued Date: 14th April 1998 Revocation Date: 5th November 1999 Discharge Type: Miscellaneous Discharges - Mine / Groundwater As Raised Discharge: Underground Water Environment: Receiving Water: River Terrace Gravels <b>Status: Revoked (Water Resources Act 1991, Section 88 &amp; Schedule 10 as amended by Environment Act 1995)</b> Positional Accuracy: Located by supplier to within 100m	A11SW (NE)	143	2	519080 175620
2	<b>Local Authority Pollution Prevention and Controls</b> Name: Bp Express Shopping Location: Lower Mortlake Road, RICHMOND, Surrey, TW9 4LU Authority: London Borough of Richmond upon Thames, Environmental Health Department Permit Reference: 04/PVR Dated: 31st December 1998 Process Type: Local Authority Pollution Prevention and Control Description: PG1/14 Petrol filling station <b>Status: Permitted</b> Positional Accuracy: Manually positioned to the address or location	A11SW (N)	169	3	518973 175709
3	<b>Local Authority Pollution Prevention and Controls</b> Name: Sainsburys Service Station Location: Manor Road, Lower Richmond Road, RICHMOND, Surrey, TW Authority: London Borough of Richmond upon Thames, Environmental Health Department Permit Reference: 19/PVR Dated: 30th August 2000 Process Type: Local Authority Pollution Prevention and Control Description: PG1/14 Petrol filling station <b>Status: Permitted</b> Positional Accuracy: Manually positioned to the address or location	A11SW (NE)	206	3	519121 175671
4	<b>Local Authority Pollution Prevention and Controls</b> Name: Lance Owen Location: 1-5 North Road, RICHMOND, Surrey, TW9 4HA Authority: London Borough of Richmond upon Thames, Environmental Health Department Permit Reference: EP/M/93/01/P1 Dated: 23rd September 1993 Process Type: Local Authority Pollution Prevention and Control Description: PG1/1Waste oil burners, less than 0.4MW net rated thermal input <b>Status: Authorisation revokedRevoked</b> Positional Accuracy: Automatically positioned to the address	A11SW (NE)	237	3	519068 175749
5	<b>Local Authority Pollution Prevention and Controls</b> Name: Black Horse Service Station Location: 174-176 Sheen Road, RICHMOND, Surrey, TW9 1XD Authority: London Borough of Richmond upon Thames, Environmental Health Department Permit Reference: 13/PVR Dated: 31st December 1998 Process Type: Local Authority Pollution Prevention and Control Description: PG1/14 Petrol filling station <b>Status: Permitted</b> Positional Accuracy: Automatically positioned to the address	A7SW (S)	323	3	518961 175063



Map ID	Details	Quadrant Reference (Compass Direction)	Estimated Distance From Site	Contact	NGR
6	<p><b>Local Authority Pollution Prevention and Controls</b></p> <p>Name: Richmond Motor Centre (Esso)            Location: 293 Lower Richmond Road, RICHMOND, Surrey, TW9 4LU            Authority: London Borough of Richmond upon Thames, Environmental Health Department            Permit Reference: 11/PVR            Dated: 31st December 1998            Process Type: Local Authority Pollution Prevention and Control            Description: PG1/14 Petrol filling station  <b>Status: Authorisation revokedRevoked</b>            Positional Accuracy: Manually positioned to the address or location</p>	A11SE (NE)	365	3	519298 175687
7	<p><b>Local Authority Pollution Prevention and Controls</b></p> <p>Name: Richmond Service Station            Location: 22-24 Popham Gardens, Lower Richmond Road, RICHMOND, Surrey, TW9 4LJ            Authority: London Borough of Richmond upon Thames, Environmental Health Department            Permit Reference: 05/PVR            Dated: 31st December 1998            Process Type: Local Authority Pollution Prevention and Control            Description: PG1/14 Petrol filling station  <b>Status: Permitted</b>            Positional Accuracy: Automatically positioned to the address</p>	A11SE (NE)	421	3	519332 175744
8	<p><b>Local Authority Pollution Prevention and Controls</b></p> <p>Name: Pristine Laundries            Location: 90 Kew Road, Richmond, Tw9 2pq            Authority: London Borough of Richmond upon Thames, Environmental Health Department            Permit Reference: LBRUT/DC/21            Dated: 1st April 2007            Process Type: Local Authority Pollution Prevention and Control            Description: PG6/46 Dry cleaning  <b>Status: Permitted</b>            Positional Accuracy: Manually positioned to the address or location</p>	A10SW (W)	474	3	518315 175478
9	<p><b>Local Authority Pollution Prevention and Controls</b></p> <p>Name: Vip Dry Cleaners            Location: 21 Lower Richmond Road, Richmond, Tw9 2lp            Authority: London Borough of Richmond upon Thames, Environmental Health Department            Permit Reference: Not Supplied            Dated: 17th May 2013            Process Type: Local Authority Pollution Prevention and Control            Description: PG6/46 Dry cleaning  <b>Status: Permitted</b>            Positional Accuracy: Manually positioned to the address or location</p>	A6NW (W)	482	3	518294 175408
10	<p><b>Local Authority Pollution Prevention and Controls</b></p> <p>Name: Ducane Dry Cleaners            Location: 2 Westminster House, Kew Road, Richmond, Tw9 2nd            Authority: London Borough of Richmond upon Thames, Environmental Health Department            Permit Reference: LBRUT/DC/09            Dated: 1st April 2007            Process Type: Local Authority Pollution Prevention and Control            Description: PG6/46 Dry cleaning  <b>Status: Permitted</b>            Positional Accuracy: Manually positioned to the address or location</p>	A5NE (W)	718	3	518069 175213
11	<p><b>Local Authority Pollution Prevention and Controls</b></p> <p>Name: East Sheen Service Station            Location: 567 Upper Richmond Road West, LONDON, SW14 7ED            Authority: London Borough of Richmond upon Thames, Environmental Health Department            Permit Reference: 12/PVR            Dated: 31st December 1998            Process Type: Local Authority Pollution Prevention and Control            Description: PG1/14 Petrol filling station  <b>Status: Permitted</b>            Positional Accuracy: Automatically positioned to the address</p>	A8NW (E)	748	3	519716 175312
12	<p><b>Local Authority Pollution Prevention and Controls</b></p> <p>Name: Prospect Filling Station            Location: 199 Lower Richmond Road, RICHMOND, Surrey, TW9 4LN            Authority: London Borough of Richmond upon Thames, Environmental Health Department            Permit Reference: 14/PVR            Dated: 31st December 1998            Process Type: Local Authority Pollution Prevention and Control            Description: PG1/14 Petrol filling station  <b>Status: Authorisation revokedRevoked</b>            Positional Accuracy: Automatically positioned to the address</p>	A12NW (NE)	761	3	519675 175811



Map ID	Details	Quadrant Reference (Compass Direction)	Estimated Distance From Site	Contact	NGR
13	<p><b>Local Authority Pollution Prevention and Controls</b></p> <p>Name: The Clean Machine            Location: 18 Eton Street, Richmond, Tw9 1ee            Authority: London Borough of Richmond upon Thames, Environmental Health Department            Permit Reference: LBRUT/DC/04            Dated: 1st April 2007            Process Type: Local Authority Pollution Prevention and Control            Description: PG6/46 Dry cleaning            Status: <b>Permitted</b>            Positional Accuracy: Manually positioned to the address or location</p>	A5SE (SW)	866	3	518045 174881
	<p><b>Nearest Surface Water Feature</b></p>	A6SE (S)	314	-	518817 175037
14	<p><b>Pollution Incidents to Controlled Waters</b></p> <p>Property Type: Not Given            Location: Bells Garage, TWICKENHAM            Authority: Environment Agency, Thames Region            Pollutant: Oils - Unknown            Note: Confirmed As A Pollution Incident            Incident Date: 4th May 1989            Incident Reference: SE890158            Catchment Area: Not Given            Receiving Water: Not Given            Cause of Incident: Not Given            Incident Severity: Category 2 - Significant Incident            Positional Accuracy: Located by supplier to within 100m</p>	A11SW (NE)	213	2	519100 175700
14	<p><b>Pollution Incidents to Controlled Waters</b></p> <p>Property Type: Not Given            Location: Dancer Road            Authority: Environment Agency, Thames Region            Pollutant: Oils - Unknown            Note: Confirmed As A Pollution Incident            Incident Date: 3rd December 1991            Incident Reference: SE910347            Catchment Area: Not Given            Receiving Water: Not Given            Cause of Incident: Not Given            Incident Severity: Category 3 - Minor Incident            Positional Accuracy: Located by supplier to within 100m</p>	A11SW (NE)	254	2	519140 175720
	<p><b>Water Abstractions</b></p> <p>Operator: Richmond Athletics Assoc Ltd            Licence Number: 28/39/35/0009            Permit Version: 100            Location: Gravel At Richmond Athletics Ground, Kew Foot Road, Richmond            Authority: Environment Agency, Thames Region            Abstraction: Sports Grounds/Facilities: Spray Irrigation - Direct            Abstraction Type: Water may be abstracted from a single point            Source: Groundwater            Daily Rate (m3): 75            Yearly Rate (m3): 15911            Details: Gravel At Richmond Athletics Ground, Kew Foot Road, Richmond, Surrey            Authorised Start: 01 April            Authorised End: 31 October            Permit Start Date: 1st April 2008            Permit End Date: Not Supplied            Positional Accuracy: Located by supplier to within 10m</p>	A9SW (W)	1017	2	517800 175650
	<p><b>Water Abstractions</b></p> <p>Operator: Royal Mid Surrey Golf Club            Licence Number: 28/39/35/0006            Permit Version: 100            Location: Borehole B Gravel At Royal Mid Surrey Golf Club, Richmond            Authority: Environment Agency, Thames Region            Abstraction: Golf Courses: Spray Irrigation - Direct            Abstraction Type: Water may be abstracted from a single point            Source: Groundwater            Daily Rate (m3): Not Supplied            Yearly Rate (m3): Not Supplied            Details: Gravel At Royal Mid Surrey Golf Club, Old Deer Park, Twickenham Road, Richmond, Surrey            Authorised Start: 01 March            Authorised End: 31 October            Permit Start Date: 28th March 1996            Permit End Date: Not Supplied            Positional Accuracy: Located by supplier to within 10m</p>	(W)	1367	2	517450 175700



Map ID	Details	Quadrant Reference (Compass Direction)	Estimated Distance From Site	Contact	NGR
	<p><b>Water Abstractions</b></p> <p>Operator: Royal Mid Surrey Golf Club            Licence Number: 28/39/35/0006            Permit Version: 100            Location: Borehole A Gravel At Royal Mid Surrey Golf Club, Richmond            Authority: Environment Agency, Thames Region            Abstraction: Golf Courses: Spray Irrigation - Direct            Abstraction Type: Water may be abstracted from a single point            Source: Groundwater            Daily Rate (m3): 480            Yearly Rate (m3): 43000            Details: Gravel At Royal Mid Surrey Golf Club, Old Deer Park, Twickenham Road, Richmond, Surrey            Authorised Start: 01 March            Authorised End: 31 October            Permit Start Date: 28th March 1996            Permit End Date: Not Supplied            Positional Accuracy: Located by supplier to within 10m</p>	(W)	1371	2	517460 175750
	<p><b>Water Abstractions</b></p> <p>Operator: The Trustees Of Royal Mid-Surrey Golf Club            Licence Number: 28/39/35/0006            Permit Version: Not Supplied            Location: Royal Mid-Surrey Golf Club, Old Deer Park, Twickenham Road, RICHMOND            Authority: Environment Agency, Thames Region            Abstraction: Spray Irrigation            Abstraction Type: Not Supplied            Source: Groundwater            Daily Rate (m3): 480            Yearly Rate (m3): 43000            Details: Not Supplied            Authorised Start: Not Supplied            Authorised End: Not Supplied            Permit Start Date: Not Supplied            Permit End Date: Not Supplied            Positional Accuracy: Located by supplier to within 100m</p>	(W)	1371	2	517460 175750
	<p><b>Water Abstractions</b></p> <p>Operator: D &amp; D Leisure Sports Ltd            Licence Number: 28/39/39/0180            Permit Version: 100            Location: Dukes Meadow Golf Club, London - Borehole            Authority: Environment Agency, Thames Region            Abstraction: Golf Courses: Spray Irrigation - Direct            Abstraction Type: Water may be abstracted from a single point            Source: Groundwater            Daily Rate (m3): 55            Yearly Rate (m3): 8000            Details: Dukes Meadow Golf Club, Great Chertsey Road, London, W4            Authorised Start: 01 April            Authorised End: 31 October            Permit Start Date: 1st April 2008            Permit End Date: Not Supplied            Positional Accuracy: Located by supplier to within 100m</p>	(NE)	1723	2	520500 176320
	<p><b>Water Abstractions</b></p> <p>Operator: D G Tilles &amp; R H Tilles            Licence Number: 28/39/34/0008            Permit Version: 103            Location: The Exiles Ground, Twickenham- Borehole A            Authority: Environment Agency, Thames Region            Abstraction: Sports Grounds/Facilities: Spray Irrigation - Direct            Abstraction Type: Water may be abstracted from a single point            Source: Groundwater            Daily Rate (m3): Not Supplied            Yearly Rate (m3): Not Supplied            Details: The Exiles Ground, Twickenham            Authorised Start: 01 October            Authorised End: 30 September            Permit Start Date: 24th April 2003            Permit End Date: Not Supplied            Positional Accuracy: Located by supplier to within 10m</p>	(SW)	1757	2	517840 173860



Map ID	Details	Quadrant Reference (Compass Direction)	Estimated Distance From Site	Contact	NGR
	<p><b>Water Abstractions</b></p> <p>Operator: D.G.Tilles &amp; R.H.Tilles  Licence Number: 28/39/34/0008  Permit Version: 102  Location: Borehole At The Exiles Ground, Twickenham  Authority: Environment Agency, Thames Region  Abstraction: Sports Grounds/Facilities: Spray Irrigation - Direct  Abstraction Type: Water may be abstracted from a single point  Source: Groundwater  Daily Rate (m3): Not Supplied  Yearly Rate (m3): Not Supplied  Details: The Exiles Ground, Twickenham  Authorised Start: 01 October  Authorised End: 30 September  Permit Start Date: 14th September 2001  Permit End Date: Not Supplied  Positional Accuracy: Located by supplier to within 10m</p>	(SW)	1757	2	517840 173860
	<p><b>Water Abstractions</b></p> <p>Operator: Threadneedle Property Part.  Licence Number: 28/39/34/0008  Permit Version: 101  Location: Borehole At The Exiles Ground, Twickenham  Authority: Environment Agency, Thames Region  Abstraction: Sports Grounds/Facilities: Spray Irrigation - Direct  Abstraction Type: Water may be abstracted from a single point  Source: Groundwater  Daily Rate (m3): Not Supplied  Yearly Rate (m3): Not Supplied  Details: The Exiles Ground, Twickenham  Authorised Start: 01 January  Authorised End: 31 December  Permit Start Date: 31st March 2000  Permit End Date: Not Supplied  Positional Accuracy: Located by supplier to within 10m</p>	(SW)	1757	2	517840 173860
	<p><b>Water Abstractions</b></p> <p>Operator: Cable &amp; Wireless (Meadowbank) Ltd  Licence Number: 28/39/34/0008  Permit Version: 100  Location: Borehole At The Exiles Ground, Twickenham  Authority: Environment Agency, Thames Region  Abstraction: Sports Grounds/Facilities: Spray Irrigation - Direct  Abstraction Type: Water may be abstracted from a single point  Source: Groundwater  Daily Rate (m3): 56  Yearly Rate (m3): 5300  Details: The Exiles Ground, Twickenham  Authorised Start: 01 January  Authorised End: 31 December  Permit Start Date: 15th October 1996  Permit End Date: Not Supplied  Positional Accuracy: Located by supplier to within 100m</p>	(SW)	1757	2	517840 173860
	<p><b>Water Abstractions</b></p> <p>Operator: The Secretary Of State For Justice  Licence Number: Th/039/0035/002  Permit Version: 1  Location: Well 2 At The National Archives, Kew, Richmond, Surrey  Authority: Environment Agency, Thames Region  Abstraction: Other Industrial/Commercial/Public Services: Evaporative Cooling  Abstraction Type: Water may be abstracted from a single point  Source: Groundwater  Daily Rate (m3): Not Supplied  Yearly Rate (m3): Not Supplied  Details: Not Supplied  Authorised Start: 01 April  Authorised End: 31 March  Permit Start Date: 23rd June 2014  Permit End Date: Not Supplied  Positional Accuracy: Located by supplier to within 10m</p>	(N)	1763	2	519490 177220



Map ID	Details	Quadrant Reference (Compass Direction)	Estimated Distance From Site	Contact	NGR
	<b>Water Abstractions</b> Operator: The Secretary Of State For Justice Licence Number: Th/039/0035/002 Permit Version: 1 Location: Well 2 At The National Archives, Kew, Richmond, Surrey Authority: Environment Agency, Thames Region Abstraction: Amenity: Make-Up Or Top Up Water Abstraction Type: Water may be abstracted from a single point Source: Groundwater Daily Rate (m3): Not Supplied Yearly Rate (m3): Not Supplied Details: Not Supplied Authorised Start: 01 April Authorised End: 31 March Permit Start Date: 23rd June 2014 Permit End Date: Not Supplied Positional Accuracy: Located by supplier to within 10m	(N)	1763	2	519490 177220
	<b>Water Abstractions</b> Operator: The Secretary Of State For Justice Licence Number: Th/039/0035/002 Permit Version: 1 Location: Well 1 At The National Archives. Kew, Richmond,Surrey Authority: Environment Agency, Thames Region Abstraction: Amenity: Make-Up Or Top Up Water Abstraction Type: Water may be abstracted from a single point Source: Groundwater Daily Rate (m3): Not Supplied Yearly Rate (m3): Not Supplied Details: Not Supplied Authorised Start: 01 April Authorised End: 31 March Permit Start Date: 23rd June 2014 Permit End Date: Not Supplied Positional Accuracy: Located by supplier to within 10m	(N)	1798	2	519480 177260
	<b>Water Abstractions</b> Operator: The Secretary Of State For Justice Licence Number: Th/039/0035/002 Permit Version: 1 Location: Well 1 At The National Archives. Kew, Richmond,Surrey Authority: Environment Agency, Thames Region Abstraction: Other Industrial/Commercial/Public Services: Evaporative Cooling Abstraction Type: Water may be abstracted from a single point Source: Groundwater Daily Rate (m3): Not Supplied Yearly Rate (m3): Not Supplied Details: Not Supplied Authorised Start: 01 April Authorised End: 31 March Permit Start Date: 23rd June 2014 Permit End Date: Not Supplied Positional Accuracy: Located by supplier to within 10m	(N)	1798	2	519480 177260
	<b>Groundwater Vulnerability</b> Soil Classification: Soils of High Leaching Potential (U) - Soil information for restored mineral workings and urban areas is based on fewer observations than elsewhere. A worst case vulnerability classification (H) assumed, until proved otherwise Map Sheet: Sheet 39 West London Scale: 1:100,000	A7NW (NW)	0	2	518885 175433
	<b>Drift Deposits</b> None				
	<b>Bedrock Aquifer Designations</b> Aquifer Designation: Unproductive Strata	A7NW (NW)	0	1	518885 175433
	<b>Superficial Aquifer Designations</b> Aquifer Designation: Secondary Aquifer - A	A7NW (NW)	0	1	518885 175433
	<b>Extreme Flooding from Rivers or Sea without Defences</b> None				
	<b>Flooding from Rivers or Sea without Defences</b> None				
	<b>Areas Benefiting from Flood Defences</b> None				
	<b>Flood Water Storage Areas</b> None				



Map ID	Details	Quadrant Reference (Compass Direction)	Estimated Distance From Site	Contact	NGR
	<b>Flood Defences</b> None				
15	<b>OS Water Network Lines</b> Watercourse Form: Inland river Watercourse Length: 302.4 Watercourse Level: Not Supplied Permanent: True Watercourse Name: Not Supplied Catchment Name: Thames Primacy: 1	A7SW (S)	440	4	519040 174959
16	<b>OS Water Network Lines</b> Watercourse Form: Inland river Watercourse Length: 87.6 Watercourse Level: On ground surface Permanent: True Watercourse Name: Not Supplied Catchment Name: Thames Primacy: 1	A7SW (S)	444	4	519025 174955
17	<b>OS Water Network Lines</b> Watercourse Form: Inland river Watercourse Length: 1669.6 Watercourse Level: Not Supplied Permanent: True Watercourse Name: Not Supplied Catchment Name: Thames Primacy: 1	A7SE (SE)	490	4	519312 175048
18	<b>OS Water Network Lines</b> Watercourse Form: Inland river Watercourse Length: 333.9 Watercourse Level: On ground surface Permanent: True Watercourse Name: Not Supplied Catchment Name: Thames Primacy: 1	A7SE (SE)	490	4	519312 175048
19	<b>OS Water Network Lines</b> Watercourse Form: Inland river Watercourse Length: 62.3 Watercourse Level: Not Supplied Permanent: True Watercourse Name: Not Supplied Catchment Name: Thames Primacy: 1	A7SE (SE)	490	4	519312 175048
20	<b>OS Water Network Lines</b> Watercourse Form: Inland river Watercourse Length: 557.9 Watercourse Level: On ground surface Permanent: True Watercourse Name: Not Supplied Catchment Name: Thames Primacy: 1	A7SE (SE)	511	4	519282 174994
21	<b>OS Water Network Lines</b> Watercourse Form: Inland river Watercourse Length: 585.3 Watercourse Level: Not Supplied Permanent: True Watercourse Name: Not Supplied Catchment Name: Thames Primacy: 1	A7SW (S)	517	4	519016 174877
22	<b>OS Water Network Lines</b> Watercourse Form: Inland river Watercourse Length: 79.2 Watercourse Level: On ground surface Permanent: True Watercourse Name: Not Supplied Catchment Name: Thames Primacy: 1	A8SW (SE)	821	4	519560 174827
23	<b>OS Water Network Lines</b> Watercourse Form: Inland river Watercourse Length: 28.0 Watercourse Level: On ground surface Permanent: True Watercourse Name: Not Supplied Catchment Name: Thames Primacy: 1	A8SW (SE)	821	4	519560 174827



Map ID	Details	Quadrant Reference (Compass Direction)	Estimated Distance From Site	Contact	NGR
24	<b>OS Water Network Lines</b> Watercourse Form: Inland river Watercourse Length: 10.8 Watercourse Level: On ground surface Permanent: True Watercourse Name: Not Supplied Catchment Name: Thames Primacy: 1	A8SW (SE)	839	4	519558 174800
25	<b>OS Water Network Lines</b> Watercourse Form: Inland river Watercourse Length: 5.7 Watercourse Level: On ground surface Permanent: True Watercourse Name: Not Supplied Catchment Name: Thames Primacy: 1	A8SW (SE)	839	4	519558 174800
26	<b>OS Water Network Lines</b> Watercourse Form: Inland river Watercourse Length: 56.0 Watercourse Level: On ground surface Permanent: True Watercourse Name: Not Supplied Catchment Name: Thames Primacy: 1	A8SW (SE)	841	4	519555 174794
27	<b>OS Water Network Lines</b> Watercourse Form: Inland river Watercourse Length: 7.7 Watercourse Level: On ground surface Permanent: True Watercourse Name: Not Supplied Catchment Name: Thames Primacy: 1	A8SW (SE)	842	4	519556 174795
28	<b>OS Water Network Lines</b> Watercourse Form: Inland river Watercourse Length: 21.3 Watercourse Level: On ground surface Permanent: True Watercourse Name: Not Supplied Catchment Name: Thames Primacy: 1	A3NE (SE)	865	4	519534 174743
29	<b>OS Water Network Lines</b> Watercourse Form: Inland river Watercourse Length: 348.8 Watercourse Level: On ground surface Permanent: True Watercourse Name: Not Supplied Catchment Name: Thames Primacy: 1	A3NE (SE)	866	4	519537 174744

Map ID	Details	Quadrant Reference (Compass Direction)	Estimated Distance From Site	Contact	NGR
	<b>Local Authority Landfill Coverage</b> Name: London Borough of Richmond Upon Thames - Has no landfill data to supply		0	5	518885 175433
30	<b>Potentially Infilled Land (Non-Water)</b> Bearing Ref: S Use: Unknown Filled Ground (Pit, quarry etc) Date of Mapping: 1992	A7SW (S)	613	-	519007 174775
31	<b>Potentially Infilled Land (Non-Water)</b> Bearing Ref: SE Use: Unknown Filled Ground (Pit, quarry etc) Date of Mapping: 1992	A3NE (SE)	805	-	519465 174764
32	<b>Potentially Infilled Land (Non-Water)</b> Bearing Ref: NE Use: Unknown Filled Ground (Pit, quarry etc) Date of Mapping: 1988	A12NW (NE)	831	-	519747 175820
33	<b>Potentially Infilled Land (Water)</b> Use: Unknown Filled Ground (Pond, marsh, river, stream, dock etc) Date of Mapping: 1871	A2NE (S)	657	-	518615 174710
34	<b>Potentially Infilled Land (Water)</b> Use: Unknown Filled Ground (Pond, marsh, river, stream, dock etc) Date of Mapping: 1871	A2NE (S)	687	-	518613 174680



Map ID	Details	Quadrant Reference (Compass Direction)	Estimated Distance From Site	Contact	NGR
35	<p><b>Control of Major Accident Hazards Sites (COMAH)</b></p> <p>Name: Transco Plc            Location: Manor Road, RICHMOND, Surrey, TW9 4QH            Reference: Not Supplied            Type: Lower Tier            Status: <b>Active</b>            Positional Accuracy: Manually positioned to the address or location</p>	A11SW (NE)	140	6	519093 175593
36	<p><b>Notification of Installations Handling Hazardous Substances (NIHHS)</b></p> <p>Name: Transco            Location: Richmond Holder Station, Manor Road, RICHMOND, Surrey, TW9 4OB            Status: <b>Not Active</b>            Positional Accuracy: Manually positioned to the address or location</p>	A11SW (NE)	137	6	519093 175588
37	<p><b>Planning Hazardous Substance Consents</b></p> <p>Name: British Gas North Thames            Location: Richmond Holder Station, Manor Road, Richmond, TW9 4QB            Authority: London Borough of Richmond upon Thames            Application Ref: 92/1926/Hs            Hazardous Substance: Liquefied extremely flammable gas (including LPG) and natural gas (whether liquefied or not)            Maximum Quantity: 115            Application date: 18th November 1992            Decision: <b>Deemed Consent Granted</b>            Positional Accuracy: Located by supplier to within 10m</p>	A11SW (NE)	156	5	519104 175608

Map ID	Details	Quadrant Reference (Compass Direction)	Estimated Distance From Site	Contact	NGR
	<b>BGS 1:625,000 Solid Geology</b> Description: Thames Group	A7NW (NW)	0	1	518885 175433
	<b>BGS Estimated Soil Chemistry</b> No data available				
38	<b>BGS Recorded Mineral Sites</b> Site Name: Pesthouse Common Gravel Pit Location: , Richmond, Surrey Source: British Geological Survey, National Geoscience Information Service Reference: 164156 Type: Opencast <b>Status: Ceased</b> Operator: Not Supplied Operator Location: Not Supplied Periodic Type: Palaeogene Geology: London Clay Formation Commodity: Sand and Gravel Positional Accuracy: Located by supplier to within 10m	A7SW (S)	614	1	519012 174776
39	<b>BGS Recorded Mineral Sites</b> Site Name: Sheen Common Gravel Pit Location: , East Sheen, Surrey Source: British Geological Survey, National Geoscience Information Service Reference: 164175 Type: Opencast <b>Status: Ceased</b> Operator: Not Supplied Operator Location: Not Supplied Periodic Type: Wolstonian Geology: Taplow Gravel Formation Commodity: Sand and Gravel Positional Accuracy: Located by supplier to within 10m	A3NE (SE)	861	1	519495 174717
	<b>BGS Measured Urban Soil Chemistry</b> Source: British Geological Survey, National Geoscience Information Service Grid: 518820, 175217 Soil Sample Type: Topsoil Sample Area: London Arsenic Measured 17.80 mg/kg Concentration: Cadmium Measured 2.90 mg/kg Concentration: Chromium Measured 96.10 mg/kg Concentration: Lead Measured 287.00 mg/kg Concentration: Nickel Measured 33.30 mg/kg Concentration:	A6NE (S)	139	1	518820 175217
	<b>BGS Measured Urban Soil Chemistry</b> Source: British Geological Survey, National Geoscience Information Service Grid: 518799, 175617 Soil Sample Type: Topsoil Sample Area: London Arsenic Measured 20.10 mg/kg Concentration: Cadmium Measured 1.40 mg/kg Concentration: Chromium Measured 88.90 mg/kg Concentration: Lead Measured 389.60 mg/kg Concentration: Nickel Measured 39.70 mg/kg Concentration:	A10SE (NW)	152	1	518799 175617
	<b>BGS Measured Urban Soil Chemistry</b> Source: British Geological Survey, National Geoscience Information Service Grid: 519109, 175261 Soil Sample Type: Topsoil Sample Area: London Arsenic Measured 16.80 mg/kg Concentration: Cadmium Measured 0.50 mg/kg Concentration: Chromium Measured 51.30 mg/kg Concentration: Lead Measured 287.90 mg/kg Concentration: Nickel Measured 19.30 mg/kg Concentration:	A7NW (SE)	195	1	519109 175261



Map ID	Details	Quadrant Reference (Compass Direction)	Estimated Distance From Site	Contact	NGR
	<p><b>BGS Measured Urban Soil Chemistry</b></p> <p>Source: British Geological Survey, National Geoscience Information Service            Grid: 518841, 175735            Soil Sample Type: Topsoil            Sample Area: London            Arsenic Measured 16.60 mg/kg            Concentration:            Cadmium Measured 0.30 mg/kg            Concentration:            Chromium Measured 59.90 mg/kg            Concentration:            Lead Measured 194.20 mg/kg            Concentration:            Nickel Measured 18.60 mg/kg            Concentration:</p>	A10SE (N)	214	1	518841 175735
	<p><b>BGS Measured Urban Soil Chemistry</b></p> <p>Source: British Geological Survey, National Geoscience Information Service            Grid: 519257, 175746            Soil Sample Type: Topsoil            Sample Area: London            Arsenic Measured 15.10 mg/kg            Concentration:            Cadmium Measured 1.80 mg/kg            Concentration:            Chromium Measured 79.70 mg/kg            Concentration:            Lead Measured 204.10 mg/kg            Concentration:            Nickel Measured 22.50 mg/kg            Concentration:</p>	A11SE (NE)	360	1	519257 175746
	<p><b>BGS Measured Urban Soil Chemistry</b></p> <p>Source: British Geological Survey, National Geoscience Information Service            Grid: 518725, 174855            Soil Sample Type: Topsoil            Sample Area: London            Arsenic Measured 16.80 mg/kg            Concentration:            Cadmium Measured 0.50 mg/kg            Concentration:            Chromium Measured 57.60 mg/kg            Concentration:            Lead Measured 200.70 mg/kg            Concentration:            Nickel Measured 19.30 mg/kg            Concentration:</p>	A6SE (S)	496	1	518725 174855
	<p><b>BGS Measured Urban Soil Chemistry</b></p> <p>Source: British Geological Survey, National Geoscience Information Service            Grid: 518150, 175250            Soil Sample Type: Topsoil            Sample Area: London            Arsenic Measured 14.40 mg/kg            Concentration:            Cadmium Measured 1.10 mg/kg            Concentration:            Chromium Measured 83.70 mg/kg            Concentration:            Lead Measured 178.30 mg/kg            Concentration:            Nickel Measured 23.70 mg/kg            Concentration:</p>	A5NE (W)	632	1	518150 175250
	<p><b>BGS Measured Urban Soil Chemistry</b></p> <p>Source: British Geological Survey, National Geoscience Information Service            Grid: 518164, 175649            Soil Sample Type: Topsoil            Sample Area: London            Arsenic Measured 15.00 mg/kg            Concentration:            Cadmium Measured 1.00 mg/kg            Concentration:            Chromium Measured 69.50 mg/kg            Concentration:            Lead Measured 96.50 mg/kg            Concentration:            Nickel Measured 18.70 mg/kg            Concentration:</p>	A9SE (W)	676	1	518164 175649

Map ID	Details	Quadrant Reference (Compass Direction)	Estimated Distance From Site	Contact	NGR
	<p><b>BGS Measured Urban Soil Chemistry</b></p> <p>Source: British Geological Survey, National Geoscience Information Service  Grid: 518300, 174805  Soil Sample Type: Topsoil  Sample Area: London  Arsenic Measured 14.40 mg/kg  Concentration:  Cadmium Measured 0.40 mg/kg  Concentration:  Chromium Measured 53.60 mg/kg  Concentration:  Lead Measured 319.00 mg/kg  Concentration:  Nickel Measured 17.60 mg/kg  Concentration:</p>	A6SW (SW)	721	1	518300 174805
	<p><b>BGS Measured Urban Soil Chemistry</b></p> <p>Source: British Geological Survey, National Geoscience Information Service  Grid: 519348, 174760  Soil Sample Type: Topsoil  Sample Area: London  Arsenic Measured 10.00 mg/kg  Concentration:  Cadmium Measured 0.50 mg/kg  Concentration:  Chromium Measured 39.80 mg/kg  Concentration:  Lead Measured 54.90 mg/kg  Concentration:  Nickel Measured 6.60 mg/kg  Concentration:</p>	A3NE (SE)	743	1	519348 174760
	<p><b>BGS Measured Urban Soil Chemistry</b></p> <p>Source: British Geological Survey, National Geoscience Information Service  Grid: 519290, 176226  Soil Sample Type: Topsoil  Sample Area: London  Arsenic Measured 20.50 mg/kg  Concentration:  Cadmium Measured 0.50 mg/kg  Concentration:  Chromium Measured 55.10 mg/kg  Concentration:  Lead Measured 380.00 mg/kg  Concentration:  Nickel Measured 28.00 mg/kg  Concentration:</p>	A15SE (NE)	763	1	519290 176226
	<p><b>BGS Measured Urban Soil Chemistry</b></p> <p>Source: British Geological Survey, National Geoscience Information Service  Grid: 519756, 175702  Soil Sample Type: Topsoil  Sample Area: London  Arsenic Measured 13.40 mg/kg  Concentration:  Cadmium Measured 2.50 mg/kg  Concentration:  Chromium Measured 92.40 mg/kg  Concentration:  Lead Measured 113.40 mg/kg  Concentration:  Nickel Measured 23.50 mg/kg  Concentration:</p>	A12SW (E)	806	1	519756 175702
	<p><b>BGS Measured Urban Soil Chemistry</b></p> <p>Source: British Geological Survey, National Geoscience Information Service  Grid: 518628, 176301  Soil Sample Type: Topsoil  Sample Area: London  Arsenic Measured 20.70 mg/kg  Concentration:  Cadmium Measured 0.50 mg/kg  Concentration:  Chromium Measured 49.60 mg/kg  Concentration:  Lead Measured 111.50 mg/kg  Concentration:  Nickel Measured 15.90 mg/kg  Concentration:</p>	A14SE (N)	818	1	518628 176301



Map ID	Details	Quadrant Reference (Compass Direction)	Estimated Distance From Site	Contact	NGR
	<b>BGS Measured Urban Soil Chemistry</b> Source: British Geological Survey, National Geoscience Information Service Grid: 519801, 175178 Soil Sample Type: Topsoil Sample Area: London Arsenic Measured Concentration: 17.00 mg/kg Cadmium Measured Concentration: 5.20 mg/kg Chromium Measured Concentration: 75.60 mg/kg Lead Measured Concentration: 196.50 mg/kg Nickel Measured Concentration: 30.50 mg/kg	A8NW (E)	857	1	519801 175178
	<b>BGS Urban Soil Chemistry Averages</b> Source: British Geological Survey, National Geoscience Information Service Sample Area: London Count Id: 7209 Arsenic Minimum Concentration: 1.00 mg/kg Arsenic Average Concentration: 17.00 mg/kg Arsenic Maximum Concentration: 161.00 mg/kg Cadmium Minimum Concentration: 0.10 mg/kg Cadmium Average Concentration: 0.90 mg/kg Cadmium Maximum Concentration: 165.20 mg/kg Chromium Minimum Concentration: 13.00 mg/kg Chromium Average Concentration: 79.00 mg/kg Chromium Maximum Concentration: 2094.00 mg/kg Lead Minimum Concentration: 11.00 mg/kg Lead Average Concentration: 280.00 mg/kg Lead Maximum Concentration: 10000.00 mg/kg Nickel Minimum Concentration: 2.00 mg/kg Nickel Average Concentration: 28.00 mg/kg Nickel Maximum Concentration: 506.00 mg/kg	A7NW (NW)	0	1	518885 175433
	<b>Coal Mining Affected Areas</b> In an area that might not be affected by coal mining				
	<b>Non Coal Mining Areas of Great Britain</b> No Hazard				
	<b>Potential for Collapsible Ground Stability Hazards</b> Hazard Potential: Very Low Source: British Geological Survey, National Geoscience Information Service	A7NW (NW)	0	1	518885 175433
	<b>Potential for Compressible Ground Stability Hazards</b> Hazard Potential: No Hazard Source: British Geological Survey, National Geoscience Information Service	A7NW (NW)	0	1	518885 175433
	<b>Potential for Ground Dissolution Stability Hazards</b> Hazard Potential: No Hazard Source: British Geological Survey, National Geoscience Information Service	A7NW (NW)	0	1	518885 175433
	<b>Potential for Landslide Ground Stability Hazards</b> Hazard Potential: Very Low Source: British Geological Survey, National Geoscience Information Service	A7NW (NW)	0	1	518885 175433
	<b>Potential for Running Sand Ground Stability Hazards</b> Hazard Potential: Very Low Source: British Geological Survey, National Geoscience Information Service	A7NW (NW)	0	1	518885 175433
	<b>Potential for Shrinking or Swelling Clay Ground Stability Hazards</b> Hazard Potential: Moderate Source: British Geological Survey, National Geoscience Information Service	A7NW (NW)	0	1	518885 175433

Map ID	Details	Quadrant Reference (Compass Direction)	Estimated Distance From Site	Contact	NGR
	<b>Potential for Shrinking or Swelling Clay Ground Stability Hazards</b> Hazard Potential: No Hazard Source: British Geological Survey, National Geoscience Information Service	A11SW (NW)	0	1	518874 175457
	<b>Radon Potential - Radon Affected Areas</b> Affected Area: The property is in a Lower probability radon area (less than 1% of homes are estimated to be at or above the Action Level). Source: British Geological Survey, National Geoscience Information Service	A7NW (NW)	0	1	518885 175433
	<b>Radon Potential - Radon Protection Measures</b> Protection Measure: No radon protective measures are necessary in the construction of new dwellings or extensions Source: British Geological Survey, National Geoscience Information Service	A7NW (NW)	0	1	518885 175433



Map ID	Details	Quadrant Reference (Compass Direction)	Estimated Distance From Site	Contact	NGR
40	<b>Contemporary Trade Directory Entries</b> Name: Currys Location: 86, Manor Road, Richmond, Surrey, TW9 1YB Classification: Electrical Goods Sales, Manufacturers & Wholesalers Status: <b>Inactive</b> Positional Accuracy: Automatically positioned to the address	A7NW (N)	0	-	518885 175437
41	<b>Contemporary Trade Directory Entries</b> Name: Trident Construction Location: Clarence Court, 5, Dee Road, Richmond, TW9 2JN Classification: Builders' Merchants Status: <b>Inactive</b> Positional Accuracy: Automatically positioned to the address	A6NE (SW)	20	-	518766 175373
41	<b>Contemporary Trade Directory Entries</b> Name: Laxton Rice Transport Location: 1, Dee Road, Richmond, Surrey, TW9 2JN Classification: Distribution Services Status: <b>Inactive</b> Positional Accuracy: Automatically positioned to the address	A6NE (SW)	32	-	518742 175361
41	<b>Contemporary Trade Directory Entries</b> Name: Perfect Clean Location: 1, Dee Road, Richmond, Surrey, TW9 2JN Classification: Carpet, Curtain & Upholstery Cleaners Status: <b>Active</b> Positional Accuracy: Manually positioned to the address or location	A6NE (SW)	32	-	518742 175361
42	<b>Contemporary Trade Directory Entries</b> Name: Traders Builders Merchants Location: 8-14, Bardolph Road, Richmond, Surrey, TW9 2LH Classification: Builders' Merchants Status: <b>Inactive</b> Positional Accuracy: Automatically positioned to the address	A11SW (N)	25	-	518882 175506
42	<b>Contemporary Trade Directory Entries</b> Name: Tankcoat Ltd Location: 8-14, Bardolph Road, Richmond, Surrey, TW9 2LH Classification: Tank Cleaning & Repairing Status: <b>Inactive</b> Positional Accuracy: Automatically positioned to the address	A11SW (N)	25	-	518882 175506
42	<b>Contemporary Trade Directory Entries</b> Name: Travis Perkins Location: 8-14, Bardolph Road, Richmond, Surrey, TW9 2LH Classification: Builders' Merchants Status: <b>Inactive</b> Positional Accuracy: Automatically positioned to the address	A11SW (N)	25	-	518882 175506
42	<b>Contemporary Trade Directory Entries</b> Name: Travis Perkins Plc Location: 8-10, Bardolph Road, Richmond, TW9 2LH Classification: Builders' Merchants Status: <b>Active</b> Positional Accuracy: Automatically positioned to the address	A11SW (N)	26	-	518882 175508
43	<b>Contemporary Trade Directory Entries</b> Name: Foxprint Location: 16, Bardolph Road, Richmond, Surrey, TW9 2LH Classification: Printers Status: <b>Inactive</b> Positional Accuracy: Automatically positioned to the address	A11SW (N)	33	-	518922 175573
43	<b>Contemporary Trade Directory Entries</b> Name: M S George Location: 13, St. Georges Road, Richmond, Surrey, TW9 2LE Classification: Aerosols Status: <b>Active</b> Positional Accuracy: Automatically positioned to the address	A11SW (N)	33	-	518922 175573
43	<b>Contemporary Trade Directory Entries</b> Name: Td Tom Davies Ltd Location: 28, Bardolph Road, Richmond, Surrey, TW9 2LH Classification: Optical Goods - Manufacturers Status: <b>Inactive</b> Positional Accuracy: Automatically positioned to the address	A11SW (N)	33	-	518922 175573
44	<b>Contemporary Trade Directory Entries</b> Name: Fiberweb Plc Location: 1, Victoria Villas, Richmond, Surrey, TW9 2GW Classification: Manufacturers Status: <b>Inactive</b> Positional Accuracy: Manually positioned to the address or location	A6NE (W)	53	-	518791 175435

Map ID	Details	Quadrant Reference (Compass Direction)	Estimated Distance From Site	Contact	NGR
45	<p><b>Contemporary Trade Directory Entries</b></p> <p>Name: James Bros            Location: 1, Trinity Road, Richmond, Surrey, TW9 2LD            Classification: Tyre Dealers  <b>Status: Inactive</b>            Positional Accuracy: Automatically positioned to the address</p>	A10SE (N)	69	-	518863 175562
45	<p><b>Contemporary Trade Directory Entries</b></p> <p>Name: Cu-Ni-Crft            Location: Trinity Rd, Richmond, Surrey, TW9 2LD            Classification: Powder Coatings  <b>Status: Inactive</b>            Positional Accuracy: Manually positioned to the road within the address or location</p>	A10SE (N)	80	-	518848 175556
46	<p><b>Contemporary Trade Directory Entries</b></p> <p>Name: Cleaners Richmond            Location: Victoria Villas, Richmond, Surrey, TW9 2JX            Classification: Cleaning Services - Domestic  <b>Status: Inactive</b>            Positional Accuracy: Manually positioned within the geographical locality</p>	A10SE (NW)	107	-	518770 175492
46	<p><b>Contemporary Trade Directory Entries</b></p> <p>Name: The Original Poster Co Ltd            Location: Victoria Villas, Richmond, Surrey, TW9 2JX            Classification: Greeting Card Publishers &amp; Wholesalers  <b>Status: Inactive</b>            Positional Accuracy: Automatically positioned in the proximity of the address</p>	A10SE (NW)	107	-	518770 175492
47	<p><b>Contemporary Trade Directory Entries</b></p> <p>Name: Coys            Location: 237, Lower Mortlake Road, Richmond, Surrey, TW9 2LL            Classification: Classic Car Specialists  <b>Status: Inactive</b>            Positional Accuracy: Automatically positioned to the address</p>	A10SE (N)	130	-	518869 175656
48	<p><b>Contemporary Trade Directory Entries</b></p> <p>Name: Stable Motors            Location: Richmond, TW9 2JJ            Classification: Garage Services  <b>Status: Active</b>            Positional Accuracy: Automatically positioned to the address</p>	A6NE (W)	145	-	518655 175439
49	<p><b>Contemporary Trade Directory Entries</b></p> <p>Name: Allport Ltd            Location: London House, 243-253, Lower Mortlake Road, Richmond, Surrey, TW9 2LS            Classification: Office Furniture &amp; Equipment  <b>Status: Inactive</b>            Positional Accuracy: Automatically positioned to the address</p>	A11SW (N)	146	-	518918 175686
49	<p><b>Contemporary Trade Directory Entries</b></p> <p>Name: Grander Water            Location: London House, 243-253, Lower Mortlake Road, Richmond, Surrey, TW9 2LL            Classification: Water Softeners  <b>Status: Inactive</b>            Positional Accuracy: Automatically positioned to the address</p>	A11SW (N)	146	-	518918 175686
49	<p><b>Contemporary Trade Directory Entries</b></p> <p>Name: B P Express            Location: Lower Mortlake Road, Richmond, Surrey, TW9 2LL            Classification: Petrol Filling Stations - 24 Hour  <b>Status: Inactive</b>            Positional Accuracy: Automatically positioned to the address</p>	A11SW (N)	165	-	518962 175707
49	<p><b>Contemporary Trade Directory Entries</b></p> <p>Name: Network Connectors Ltd            Location: Lower Mortlake Road, Richmond, Surrey, TW9 2LL            Classification: Cable &amp; Wire Equipment Manufacturers  <b>Status: Inactive</b>            Positional Accuracy: Automatically positioned to the address</p>	A11SW (N)	165	-	518962 175707
49	<p><b>Contemporary Trade Directory Entries</b></p> <p>Name: Colin Ferns Ltd            Location: Rear of 63-65, Raleigh Road, Richmond, TW9 2DU            Classification: Garage Services  <b>Status: Active</b>            Positional Accuracy: Automatically positioned to the address</p>	A11SW (N)	179	-	518966 175720
50	<p><b>Contemporary Trade Directory Entries</b></p> <p>Name: G T Garage Services Ltd            Location: Rear Of, 63-65, Raleigh Road, Richmond, Surrey, TW9 2DU            Classification: Garage Services  <b>Status: Inactive</b>            Positional Accuracy: Automatically positioned in the proximity of the address</p>	A11SW (N)	165	-	518897 175702



Map ID	Details	Quadrant Reference (Compass Direction)	Estimated Distance From Site	Contact	NGR
51	<p><b>Contemporary Trade Directory Entries</b></p> <p>Name: Kwik Fit            Location: 48, Sheendale Road, Richmond, Surrey, TW9 2JJ            Classification: Tyre Dealers  <b>Status: Active</b>            Positional Accuracy: Automatically positioned to the address</p>	A10SE (W)	172	-	518676 175497
51	<p><b>Contemporary Trade Directory Entries</b></p> <p>Name: Hora'S Hardware            Location: 203, Lower Mortlake Road, Richmond, Surrey, TW9 2LP            Classification: Hardware  <b>Status: Inactive</b>            Positional Accuracy: Automatically positioned to the address</p>	A10SE (NW)	217	-	518664 175542
52	<p><b>Contemporary Trade Directory Entries</b></p> <p>Name: Dantec Design Ltd            Location: 96, Lower Mortlake Road, Richmond, Surrey, TW9 2JG            Classification: Car Customizing Specialists  <b>Status: Inactive</b>            Positional Accuracy: Automatically positioned to the address</p>	A10SE (W)	176	-	518643 175473
52	<p><b>Contemporary Trade Directory Entries</b></p> <p>Name: William Grant &amp; Sons            Location: 84, Lower Mortlake Road, Richmond, TW9 2HS            Classification: Distilleries  <b>Status: Active</b>            Positional Accuracy: Automatically positioned to the address</p>	A10SE (W)	203	-	518601 175463
52	<p><b>Contemporary Trade Directory Entries</b></p> <p>Name: Distillers Ltd            Location: 84, Lower Mortlake Road, Richmond, Surrey, TW9 2HS            Classification: Distilleries  <b>Status: Inactive</b>            Positional Accuracy: Manually positioned to the address or location</p>	A10SE (W)	203	-	518601 175463
53	<p><b>Contemporary Trade Directory Entries</b></p> <p>Name: Gone Potty            Location: 213, Lower Mortlake Road, Richmond, Surrey, TW9 2LN            Classification: Pottery Manufacturers &amp; Suppliers  <b>Status: Inactive</b>            Positional Accuracy: Automatically positioned to the address</p>	A10SE (NW)	202	-	518701 175558
53	<p><b>Contemporary Trade Directory Entries</b></p> <p>Name: V I P Dry Cleaners            Location: 211, Lower Mortlake Road, RICHMOND, Surrey, TW9 2LP            Classification: Dry Cleaners  <b>Status: Active</b>            Positional Accuracy: Automatically positioned to the address</p>	A10SE (NW)	211	-	518683 175550
53	<p><b>Contemporary Trade Directory Entries</b></p> <p>Name: Abate Graffiti Solutions Ltd            Location: 211, Lower Mortlake Road, Richmond, Surrey, TW9 2LP            Classification: Graffiti Removers  <b>Status: Inactive</b>            Positional Accuracy: Automatically positioned to the address</p>	A10SE (NW)	211	-	518683 175550
54	<p><b>Contemporary Trade Directory Entries</b></p> <p>Name: Richmond Architectural            Location: 22, Castlegate, Richmond, Surrey, TW9 2HJ            Classification: Road Haulage Services  <b>Status: Inactive</b>            Positional Accuracy: Automatically positioned to the address</p>	A10SE (NW)	210	-	518726 175607
55	<p><b>Contemporary Trade Directory Entries</b></p> <p>Name: Afends Europe Ltd            Location: The Bottle Factory Orchard rd, Richmond, Surrey, TW9 4AQ            Classification: Clothing &amp; Fabrics - Manufacturers  <b>Status: Active</b>            Positional Accuracy: Manually positioned to the road within the address or location</p>	A11SW (NE)	234	-	519176 175638
56	<p><b>Contemporary Trade Directory Entries</b></p> <p>Name: Lance Owen (Richmond)            Location: 1, North Road, Richmond, Surrey, TW9 4HA            Classification: Car Dealers  <b>Status: Inactive</b>            Positional Accuracy: Automatically positioned to the address</p>	A11SW (NE)	237	-	519068 175749
56	<p><b>Contemporary Trade Directory Entries</b></p> <p>Name: Now Vauxhall            Location: Richmond, Surrey, Tw9 4ha            Classification: Car Dealers  <b>Status: Active</b>            Positional Accuracy: Manually positioned to the address or location</p>	A11SW (NE)	237	-	519068 175749

Map ID	Details	Quadrant Reference (Compass Direction)	Estimated Distance From Site	Contact	NGR
57	<p><b>Contemporary Trade Directory Entries</b></p> <p>Name: Dairy Crest Ltd            Location: Orchard Road, Richmond, Surrey, TW9 4NY            Classification: Dairies  <b>Status: Inactive</b>            Positional Accuracy: Automatically positioned to the address</p>	A11SW (E)	238	-	519206 175552
58	<p><b>Contemporary Trade Directory Entries</b></p> <p>Name: Chiswick Fireplace Co            Location: Corner Of Dancer Rd, Lower Richmond Rd, Richmond, Surrey, TW9 4LE            Classification: Fireplaces &amp; Mantelpieces  <b>Status: Inactive</b>            Positional Accuracy: Manually positioned to the road within the address or location</p>	A11SW (NE)	244	-	519136 175710
59	<p><b>Contemporary Trade Directory Entries</b></p> <p>Name: Q Pets Co            Location: Unit 7, Sandycombe Centre 1-9, Sandycombe Road, Richmond, Surrey, TW9 2EP            Classification: Pet Foods &amp; Animal Feeds  <b>Status: Inactive</b>            Positional Accuracy: Automatically positioned to the address</p>	A11NW (N)	253	-	519021 175785
59	<p><b>Contemporary Trade Directory Entries</b></p> <p>Name: Service Point (Uk)            Location: Unit 7, Sandycombe Centre, 1-9, Sandycombe Road, Richmond, Surrey, TW9 2EP            Classification: Printers  <b>Status: Inactive</b>            Positional Accuracy: Automatically positioned to the address</p>	A11NW (N)	253	-	519021 175785
59	<p><b>Contemporary Trade Directory Entries</b></p> <p>Name: Homecare Home Improvements Ltd            Location: Unit 9, Sandycombe Centre, 1-9, Sandycombe Road, Richmond, Surrey, TW9 2EP            Classification: Damp &amp; Dry Rot Control  <b>Status: Inactive</b>            Positional Accuracy: Automatically positioned to the address</p>	A11NW (N)	260	-	519024 175791
60	<p><b>Contemporary Trade Directory Entries</b></p> <p>Name: Natgraphics            Location: Hydrex House, Garden Road, Richmond, Surrey, TW9 4NR            Classification: Printing Engineering Services  <b>Status: Inactive</b>            Positional Accuracy: Automatically positioned to the address</p>	A11SE (NE)	283	-	519235 175624
60	<p><b>Contemporary Trade Directory Entries</b></p> <p>Name: Natgraphics            Location: Hydrex House, Garden Road, Richmond, Surrey, TW9 4NR            Classification: Printers  <b>Status: Inactive</b>            Positional Accuracy: Manually positioned to the address or location</p>	A11SE (NE)	283	-	519235 175624
61	<p><b>Contemporary Trade Directory Entries</b></p> <p>Name: Hammond Vivian Ltd            Location: Power House, 27, Market Road, Richmond, Surrey, TW9 4LZ            Classification: Printers  <b>Status: Inactive</b>            Positional Accuracy: Manually positioned to the address or location</p>	A11SE (NE)	291	-	519249 175607
61	<p><b>Contemporary Trade Directory Entries</b></p> <p>Name: G &amp; W Auto Recovery Service Ltd            Location: Unit 2, Market Road, Richmond, Surrey, TW9 4LZ            Classification: Breakdown and Recovery  <b>Status: Inactive</b>            Positional Accuracy: Manually positioned to the road within the address or location</p>	A11SE (NE)	313	-	519264 175632
61	<p><b>Contemporary Trade Directory Entries</b></p> <p>Name: Richmond Service Centre            Location: Unit 2, Market Road, Richmond, TW9 4LZ            Classification: Garage Services  <b>Status: Active</b>            Positional Accuracy: Automatically positioned to the address</p>	A11SE (NE)	321	-	519281 175605
61	<p><b>Contemporary Trade Directory Entries</b></p> <p>Name: Woodfinish            Location: 17, Market Road, Richmond, TW9 4LZ            Classification: French Polishing  <b>Status: Inactive</b>            Positional Accuracy: Automatically positioned to the address</p>	A11SE (NE)	336	-	519295 175610



Map ID	Details	Quadrant Reference (Compass Direction)	Estimated Distance From Site	Contact	NGR
62	<b>Contemporary Trade Directory Entries</b> Name: Shell Blackhorse Location: 174, Sheen Road, Richmond, Surrey, TW9 1XD Classification: Petrol Filling Stations Status: <b>Active</b> Positional Accuracy: Automatically positioned to the address	A7SW (S)	323	-	518961 175063
62	<b>Contemporary Trade Directory Entries</b> Name: Rontce Location: 174, Sheen Road, Richmond, Surrey, TW9 1XD Classification: Petrol Filling Stations Status: <b>Inactive</b> Positional Accuracy: Automatically positioned to the address	A7SW (S)	323	-	518961 175063
62	<b>Contemporary Trade Directory Entries</b> Name: Total Location: 174-176 Sheen Rd, Richmond, Surrey, TW9 1XD Classification: Petrol Filling Stations Status: <b>Inactive</b> Positional Accuracy: Automatically positioned to the address	A7SW (S)	323	-	518961 175063
63	<b>Contemporary Trade Directory Entries</b> Name: A Dunn Location: 128, Sheen Road, Richmond, Surrey, TW9 1UR Classification: Antiques - Repairing & Restoring Status: <b>Inactive</b> Positional Accuracy: Manually positioned to an adjacent address or location	A6SE (SW)	325	-	518577 175091
63	<b>Contemporary Trade Directory Entries</b> Name: Cleaners Of Richmond Location: 120a, Sheen Road, Richmond, Surrey, TW9 1UR Classification: Carpet, Curtain & Upholstery Cleaners Status: <b>Inactive</b> Positional Accuracy: Automatically positioned to the address	A6SE (SW)	344	-	518552 175086
63	<b>Contemporary Trade Directory Entries</b> Name: Quickprint Location: 114, Sheen Road, Richmond, Surrey, TW9 1UR Classification: Printers Status: <b>Active</b> Positional Accuracy: Automatically positioned to the address	A6SE (SW)	354	-	518537 175085
64	<b>Contemporary Trade Directory Entries</b> Name: Smarty Paints Location: 28, Sandycombe Road, Richmond, Surrey, TW9 2DY Classification: Ceramic Manufacturers, Supplies & Services Status: <b>Active</b> Positional Accuracy: Automatically positioned to the address	A11NW (N)	327	-	518991 175867
65	<b>Contemporary Trade Directory Entries</b> Name: Ats Euromaster Ltd Location: Kings Road, Richmond, Surrey, TW10 6EG Classification: Tyre Dealers Status: <b>Inactive</b> Positional Accuracy: Automatically positioned to the address	A6SE (SW)	370	-	518624 175011
66	<b>Contemporary Trade Directory Entries</b> Name: Alpha Location: Maisonette First and Second Floor, 107, Sheen Road, Richmond, TW9 1YJ Classification: Rubbish Clearance Status: <b>Inactive</b> Positional Accuracy: Automatically positioned to the address	A6SE (SW)	375	-	518546 175050
67	<b>Contemporary Trade Directory Entries</b> Name: Smith Brothers Location: 63, Sandycombe Road, Richmond, Surrey, TW9 2EP Classification: Garage Services Status: <b>Active</b> Positional Accuracy: Automatically positioned to the address	A11NW (N)	392	-	519027 175927
67	<b>Contemporary Trade Directory Entries</b> Name: A S G Designs Location: 119-123, Sandycombe Road, Richmond, Surrey, TW9 2EP Classification: Stained Glass Designers & Producers Status: <b>Inactive</b> Positional Accuracy: Automatically positioned in the proximity of the address	A11NW (N)	407	-	519034 175940
68	<b>Contemporary Trade Directory Entries</b> Name: Air & Sea Excess Luggage Worldwide Movers Ltd Location: 102-104, Sheen Road, Richmond, Surrey, TW9 1UF Classification: Boxes & Cartons Status: <b>Inactive</b> Positional Accuracy: Automatically positioned to the address	A6SW (SW)	397	-	518488 175072

Map ID	Details	Quadrant Reference (Compass Direction)	Estimated Distance From Site	Contact	NGR
68	<p><b>Contemporary Trade Directory Entries</b></p> <p>Name: Rapid Clear            Location: 96, Sheen Road, Richmond, Surrey, TW9 1UF            Classification: Rubbish Clearance  <b>Status: Inactive</b>            Positional Accuracy: Automatically positioned to the address</p>	A6SW (SW)	414	-	518472 175065
68	<p><b>Contemporary Trade Directory Entries</b></p> <p>Name: Spaceist Ltd            Location: 85, Sheen Road, Richmond, Surrey, TW9 1YJ            Classification: Office Furniture &amp; Equipment  <b>Status: Inactive</b>            Positional Accuracy: Automatically positioned to the address</p>	A6SW (SW)	428	-	518486 175032
68	<p><b>Contemporary Trade Directory Entries</b></p> <p>Name: Method Products            Location: 85, Sheen Road, Richmond, Surrey, TW9 1YJ            Classification: Cleaning Materials &amp; Equipment  <b>Status: Inactive</b>            Positional Accuracy: Manually positioned to the address or location</p>	A6SW (SW)	428	-	518486 175032
69	<p><b>Contemporary Trade Directory Entries</b></p> <p>Name: Shell            Location: 21-22, Popham Gardens, Lower Richmond Road, Richmond, Surrey, TW9 4LJ            Classification: Petrol Filling Stations  <b>Status: Inactive</b>            Positional Accuracy: Automatically positioned to the address</p>	A11SE (NE)	421	-	519332 175744
69	<p><b>Contemporary Trade Directory Entries</b></p> <p>Name: Braymarsh Cash Ltd            Location: 21-22, Popham Gardens, Lower Richmond Road, Richmond, TW9 4LJ            Classification: Petrol Filling Stations  <b>Status: Active</b>            Positional Accuracy: Automatically positioned to the address</p>	A11SE (NE)	422	-	519332 175744
69	<p><b>Contemporary Trade Directory Entries</b></p> <p>Name: Petropolis            Location: 21-22, Popham Gardens, Lower Richmond Road, Richmond, TW9 4LJ            Classification: Petrol Filling Stations  <b>Status: Active</b>            Positional Accuracy: Automatically positioned to the address</p>	A11SE (NE)	422	-	519332 175744
70	<p><b>Contemporary Trade Directory Entries</b></p> <p>Name: F &amp; Team Cleaning Services            Location: 26, Norfolk House, Courtlands, Sheen Road, Richmond, Surrey, TW10 5AT            Classification: Cleaning Services - Domestic  <b>Status: Inactive</b>            Positional Accuracy: Automatically positioned to the address</p>	A7SW (S)	432	-	519047 174973
71	<p><b>Contemporary Trade Directory Entries</b></p> <p>Name: Clearance Unlimited            Location: A, 47, Lower Mortlake Road, Richmond, Surrey, TW9 2LW            Classification: Waste Disposal Services  <b>Status: Inactive</b>            Positional Accuracy: Automatically positioned to the address</p>	A6NW (W)	433	-	518347 175432
72	<p><b>Contemporary Trade Directory Entries</b></p> <p>Name: Village Dry Cleaning            Location: 94, Sheen Road, Richmond, Surrey, TW9 1UF            Classification: Dry Cleaners  <b>Status: Active</b>            Positional Accuracy: Automatically positioned to the address</p>	A6SW (SW)	434	-	518455 175055
72	<p><b>Contemporary Trade Directory Entries</b></p> <p>Name: Wingas            Location: Burleigh House, 73, Sheen Road, Richmond, TW9 1YJ            Classification: Gas Suppliers  <b>Status: Active</b>            Positional Accuracy: Automatically positioned to the address</p>	A6SW (SW)	455	-	518454 175025
72	<p><b>Contemporary Trade Directory Entries</b></p> <p>Name: White Hart            Location: 78, Sheen Road, Richmond, Surrey, TW9 1UF            Classification: Dry Cleaners  <b>Status: Inactive</b>            Positional Accuracy: Automatically positioned to the address</p>	A6SW (SW)	480	-	518410 175035



Map ID	Details	Quadrant Reference (Compass Direction)	Estimated Distance From Site	Contact	NGR
72	<b>Contemporary Trade Directory Entries</b> Name: Simpson Drewett & Co Ltd Location: 70, Sheen Road, Richmond, Surrey, TW9 1UF Classification: Printers Status: <b>Inactive</b> Positional Accuracy: Automatically positioned to the address	A6SW (SW)	489	-	518386 175051
72	<b>Contemporary Trade Directory Entries</b> Name: Great Projects Location: 62, Sheen Road, Richmond, Surrey, TW9 1UF Classification: Engineers - General Status: <b>Inactive</b> Positional Accuracy: Automatically positioned to the address	A6SW (SW)	520	-	518375 175016
73	<b>Contemporary Trade Directory Entries</b> Name: Kew Gardeners Location: 148, Kew Road, Richmond, Surrey, TW9 2AU Classification: Waste Disposal Services Status: <b>Inactive</b> Positional Accuracy: Automatically positioned to the address	A10SE (NW)	434	-	518554 175757
74	<b>Contemporary Trade Directory Entries</b> Name: Browns Window Cleaning Services Location: 19, Temple Road, Richmond, Surrey, TW9 2EB Classification: Commercial Cleaning Services Status: <b>Inactive</b> Positional Accuracy: Automatically positioned to the address	A11NW (N)	436	-	518904 175976
75	<b>Contemporary Trade Directory Entries</b> Name: William Mehornay Location: 17, Princes Road, Richmond, Surrey, TW10 6DQ Classification: China & Glassware Manufacturers & Repairs Status: <b>Inactive</b> Positional Accuracy: Automatically positioned to the address	A6SE (SW)	437	-	518552 174972
76	<b>Contemporary Trade Directory Entries</b> Name: Phillips Edwin London Ltd Location: 25, Bicester Road, Richmond, Surrey, TW9 4QL Classification: Carpet, Curtain & Upholstery Cleaners Status: <b>Inactive</b> Positional Accuracy: Automatically positioned to the address	A11SE (E)	455	-	519413 175632
77	<b>Contemporary Trade Directory Entries</b> Name: Interiors Of Richmond Ltd Location: 98, Kew Road, Richmond, Surrey, TW9 2PQ Classification: Office Furniture & Equipment Status: <b>Inactive</b> Positional Accuracy: Automatically positioned to the address	A10SW (W)	455	-	518343 175502
77	<b>Contemporary Trade Directory Entries</b> Name: Surrey Cleaning Services Location: 98, Kew Road, Richmond, Surrey, TW9 2PQ Classification: Cleaning Services - Domestic Status: <b>Inactive</b> Positional Accuracy: Manually positioned to the address or location	A10SW (W)	455	-	518343 175502
77	<b>Contemporary Trade Directory Entries</b> Name: Pestroy Preservation (Richmond) Ltd Location: 92-94 Kew Rd, Richmond, Surrey, TW9 2PQ Classification: Damp & Dry Rot Control Status: <b>Inactive</b> Positional Accuracy: Manually positioned to the address or location	A10SW (W)	467	-	518324 175484
77	<b>Contemporary Trade Directory Entries</b> Name: Alex Location: 90, Kew Road, Richmond, Surrey, TW9 2PQ Classification: Dry Cleaners Status: <b>Inactive</b> Positional Accuracy: Manually positioned to the address or location	A10SW (W)	473	-	518316 175476
78	<b>Contemporary Trade Directory Entries</b> Name: Nations Petroleum Location: Worple Way, Richmond, Surrey, TW10 6AG Classification: Oil & Gas Exploration Supplies & Services Status: <b>Inactive</b> Positional Accuracy: Manually positioned to the road within the address or location	A6SW (SW)	462	-	518463 175007
79	<b>Contemporary Trade Directory Entries</b> Name: Action Graphics Ltd Location: Dunstable Rd, Richmond, Surrey, TW9 1UH Classification: Printers Status: <b>Inactive</b> Positional Accuracy: Manually positioned to the road within the address or location	A6SW (SW)	465	-	518382 175098

Map ID	Details	Quadrant Reference (Compass Direction)	Estimated Distance From Site	Contact	NGR
80	<b>Contemporary Trade Directory Entries</b> Name: Pest Controllers Richmond Location: 309, Sheen Road, Richmond, Surrey, TW10 5AW Classification: Pest & Vermin Control Status: <b>Inactive</b> Positional Accuracy: Automatically positioned to the address	A7NE (SE)	467	-	519375 175162
81	<b>Contemporary Trade Directory Entries</b> Name: Renoir Location: 157, Kew Road, Richmond, Surrey, TW9 2PN Classification: Carpet, Curtain & Upholstery Cleaners Status: <b>Inactive</b> Positional Accuracy: Automatically positioned to the address	A10SW (W)	481	-	518340 175565
82	<b>Contemporary Trade Directory Entries</b> Name: H Frederick & Co Ltd Location: 143-145, Kew Road, Richmond, Surrey, TW9 2PN Classification: Bathroom Fixtures - Manufacturers Status: <b>Inactive</b> Positional Accuracy: Automatically positioned to the address	A10SW (W)	513	-	518281 175499
82	<b>Contemporary Trade Directory Entries</b> Name: Hugo Austin Location: 129, Kew Road, Richmond, Surrey, TW9 2PN Classification: Antiques - Repairing & Restoring Status: <b>Inactive</b> Positional Accuracy: Automatically positioned to the address	A10SW (W)	530	-	518254 175462
83	<b>Contemporary Trade Directory Entries</b> Name: Jomar Engineering Location: 119, Sandycombe Road, Richmond, Surrey, TW9 2ER Classification: Sheet Metal Work Status: <b>Inactive</b> Positional Accuracy: Automatically positioned to the address	A11NW (N)	523	-	519073 176051
83	<b>Contemporary Trade Directory Entries</b> Name: Acton Green Sash Services Location: 119-123 Sandycombe Road, Richmond, Surrey, TW9 2AD Classification: Windows - Sash Status: <b>Active</b> Positional Accuracy: Automatically positioned to the address	A11NW (N)	523	-	519073 176050
83	<b>Contemporary Trade Directory Entries</b> Name: Edison & Crapper Location: Old Station Works, 119-123, Sandycombe Road, Richmond, Surrey, TW9 2EP Classification: Electrical Goods Sales, Manufacturers & Wholesalers Status: <b>Inactive</b> Positional Accuracy: Manually positioned to the address or location	A11NW (N)	524	-	519073 176051
84	<b>Contemporary Trade Directory Entries</b> Name: Bushwood Books Ltd Location: 6, Marksby Avenue, RICHMOND, Surrey, TW9 4JF Classification: Distribution Services Status: <b>Inactive</b> Positional Accuracy: Automatically positioned to the address	A11NE (NE)	539	-	519357 175905
85	<b>Contemporary Trade Directory Entries</b> Name: Shell Richmond Location: 22-24 Lower Richmond Road, Richmond, Surrey, TW9 4LJ Classification: Petrol Filling Stations Status: <b>Active</b> Positional Accuracy: Manually positioned within the geographical locality	A11NE (NE)	556	-	519462 175786
86	<b>Contemporary Trade Directory Entries</b> Name: W T S Tyre & Battery Service Location: 32-36, Kew Road, Richmond, Surrey, TW9 2NA Classification: Tyre Dealers Status: <b>Active</b> Positional Accuracy: Automatically positioned to the address	A6NW (W)	558	-	518216 175331
87	<b>Contemporary Trade Directory Entries</b> Name: Flambeau Location: 111, Kew Road, Richmond, Surrey, TW9 2PN Classification: Fireplaces & Mantelpieces Status: <b>Inactive</b> Positional Accuracy: Manually positioned to the address or location	A6NW (W)	559	-	518218 175423



Map ID	Details	Quadrant Reference (Compass Direction)	Estimated Distance From Site	Contact	NGR
88	<b>Contemporary Trade Directory Entries</b> Name: London Borough Of Richmond Location: The Lodge, Kings Ride Gate, Richmond, TW10 5BJ Classification: Cemeteries & Crematoria Status: <b>Active</b> Positional Accuracy: Automatically positioned to the address	A7SE (SE)	580	-	519291 174917
89	<b>Contemporary Trade Directory Entries</b> Name: Ajacks Office Cleaning Co Location: 52, Lambert Avenue, Richmond, Surrey, TW9 4QU Classification: Carpet, Curtain & Upholstery Cleaners Status: <b>Inactive</b> Positional Accuracy: Automatically positioned to the address	A12SW (E)	603	-	519562 175637
90	<b>Contemporary Trade Directory Entries</b> Name: Dunne & Dusted Location: Old Deer Park, Kew Road, Richmond, TW9 2AZ Classification: Cleaning Services - Domestic Status: <b>Active</b> Positional Accuracy: Automatically positioned to the address	A10SW (NW)	610	-	518319 175762
91	<b>Contemporary Trade Directory Entries</b> Name: Barilla UK Ltd Location: Rosedale House, 2a, Rosedale Road, Richmond, Surrey, TW9 2SZ Classification: Food Products - Manufacturers Status: <b>Inactive</b> Positional Accuracy: Manually positioned to the address or location	A9SE (W)	626	-	518161 175483
91	<b>Contemporary Trade Directory Entries</b> Name: Mijoy Co Ltd Location: Rosedale House, 2a, Rosedale Road, Richmond, Surrey, TW9 2SZ Classification: Commercial Cleaning Services Status: <b>Inactive</b> Positional Accuracy: Manually positioned to the address or location	A9SE (W)	626	-	518161 175483
92	<b>Contemporary Trade Directory Entries</b> Name: Zainali Ltd Ta Lucy White Location: Flat, 212, Sandycombe Road, Richmond, Surrey, TW9 2EQ Classification: Dry Cleaners Status: <b>Inactive</b> Positional Accuracy: Automatically positioned to the address	A15SW (N)	647	-	519058 176180
92	<b>Contemporary Trade Directory Entries</b> Name: Lucy White Dry Cleaners Location: 212, Sandycombe Road, Richmond, TW9 2EQ Classification: Dry Cleaners Status: <b>Active</b> Positional Accuracy: Automatically positioned to the address	A15SW (N)	647	-	519058 176180
92	<b>Contemporary Trade Directory Entries</b> Name: Montien Spice Co Ltd Location: 214b, Sandycombe Road, Richmond, Surrey, TW9 2EQ Classification: Food Products - Manufacturers Status: <b>Active</b> Positional Accuracy: Automatically positioned to the address	A15SW (N)	661	-	519062 176193
92	<b>Contemporary Trade Directory Entries</b> Name: Q Laminations Ltd Location: 230, Sandycombe Road, Richmond, Surrey, TW9 2EQ Classification: Lamination & Encapsulation Services Status: <b>Inactive</b> Positional Accuracy: Automatically positioned to the address	A15SW (N)	700	-	519069 176232
93	<b>Contemporary Trade Directory Entries</b> Name: Call Print Ltd Location: 61, Kew Road, Richmond, Surrey, TW9 2NQ Classification: Printers Status: <b>Active</b> Positional Accuracy: Automatically positioned to the address	A5NE (W)	650	-	518125 175314
93	<b>Contemporary Trade Directory Entries</b> Name: Pepsico International Ltd Location: 63, Kew Road, Richmond, Surrey, TW9 2QL Classification: Soft Drinks - Manufacturers Status: <b>Inactive</b> Positional Accuracy: Automatically positioned to the address	A5NE (W)	661	-	518112 175339
94	<b>Contemporary Trade Directory Entries</b> Name: Richmond Royal Hospital Location: Kew Foot Road, Richmond, Surrey, TW9 2TE Classification: Hospitals Status: <b>Active</b> Positional Accuracy: Automatically positioned to the address	A9SE (W)	653	-	518154 175563

Map ID	Details	Quadrant Reference (Compass Direction)	Estimated Distance From Site	Contact	NGR
95	<p><b>Contemporary Trade Directory Entries</b></p> <p>Name: Consilient Health            Location: Thames Link House, 1, Church Road, RICHMOND, Surrey, TW9 2QE            Classification: Chemists' &amp; Pharmacists' Suppliers &amp; Wholesalers  <b>Status: Active</b>            Positional Accuracy: Automatically positioned to the address</p>	A5NE (W)	665	-	518117 175251
96	<p><b>Contemporary Trade Directory Entries</b></p> <p>Name: A E S Electric Ltd            Location: 37-39, Kew Foot Road, Richmond, Surrey, TW9 2SS            Classification: Electricity Generating &amp; Distributing Equipment  <b>Status: Inactive</b>            Positional Accuracy: Automatically positioned to the address</p>	A9SE (W)	675	-	518111 175489
96	<p><b>Contemporary Trade Directory Entries</b></p> <p>Name: Your Energy            Location: 37-39, Kew Foot Road, Richmond, Surrey, TW9 2SS            Classification: Windmills &amp; Wind Power Equipment  <b>Status: Inactive</b>            Positional Accuracy: Automatically positioned to the address</p>	A9SE (W)	675	-	518111 175489
96	<p><b>Contemporary Trade Directory Entries</b></p> <p>Name: Bandai            Location: 37-39 Kew Foot Road, Richmond, Surrey, TW9 2SS            Classification: Toys, Games &amp; Sporting Goods - Manufacturers  <b>Status: Active</b>            Positional Accuracy: Manually positioned to the address or location</p>	A9SE (W)	686	-	518101 175496
97	<p><b>Contemporary Trade Directory Entries</b></p> <p>Name: The Eauzone            Location: Westminster House, Kew Rd, Richmond, Surrey, TW9 2ND            Classification: Toiletries  <b>Status: Inactive</b>            Positional Accuracy: Manually positioned to the address or location</p>	A5NE (W)	707	-	518078 175225
97	<p><b>Contemporary Trade Directory Entries</b></p> <p>Name: Ducane Dry Cleaners            Location: 2 Westminster House, Kew Road, Richmond, TW9 2ND            Classification: Dry Cleaners  <b>Status: Active</b>            Positional Accuracy: Automatically positioned to the address</p>	A5NE (W)	717	-	518070 175211
97	<p><b>Contemporary Trade Directory Entries</b></p> <p>Name: Ducane Dry Cleaners            Location: 2, Westminster House, Kew Road, Richmond, Surrey, TW9 2ND            Classification: Dry Cleaners  <b>Status: Inactive</b>            Positional Accuracy: Automatically positioned to the address</p>	A5NE (W)	718	-	518069 175213
97	<p><b>Contemporary Trade Directory Entries</b></p> <p>Name: Du Cane            Location: 2, Westminster House, Kew Road, Richmond, Surrey, TW9 2ND            Classification: Dry Cleaners  <b>Status: Inactive</b>            Positional Accuracy: Automatically positioned to the address</p>	A5NE (W)	718	-	518069 175213
97	<p><b>Contemporary Trade Directory Entries</b></p> <p>Name: Robert Dyas Ltd            Location: 27b, The Quadrant, Richmond, Surrey, TW9 1DN            Classification: Hardware  <b>Status: Inactive</b>            Positional Accuracy: Manually positioned to the address or location</p>	A5NE (W)	723	-	518072 175174
97	<p><b>Contemporary Trade Directory Entries</b></p> <p>Name: Commuterclean            Location: Richmond Railway Station, Kew Road, Richmond, Surrey, TW9 2NA            Classification: Dry Cleaners  <b>Status: Inactive</b>            Positional Accuracy: Manually positioned to the address or location</p>	A5NE (W)	723	-	518072 175174
97	<p><b>Contemporary Trade Directory Entries</b></p> <p>Name: Foehn Ltd            Location: Marcar House, Parkshot, Richmond, Surrey, TW9 2RG            Classification: Telecommunications Equipment &amp; Systems  <b>Status: Inactive</b>            Positional Accuracy: Automatically positioned to the address</p>	A5NE (W)	748	-	518033 175246
97	<p><b>Contemporary Trade Directory Entries</b></p> <p>Name: Marcar Steel &amp; Engineering Ltd            Location: Marcar House, Parkshot, Richmond, Surrey, TW9 2RG            Classification: Engineers - General  <b>Status: Inactive</b>            Positional Accuracy: Manually positioned to the address or location</p>	A5NE (W)	748	-	518033 175246

Map ID	Details	Quadrant Reference (Compass Direction)	Estimated Distance From Site	Contact	NGR
97	<b>Contemporary Trade Directory Entries</b> Name: Cardooo Location: Unit 313, Parkshot House, 5, Kew Road, Richmond, TW9 2PR Classification: Greeting Card Publishers & Wholesalers Status: <b>Inactive</b> Positional Accuracy: Automatically positioned to the address	A5NE (W)	763	-	518022 175219
98	<b>Contemporary Trade Directory Entries</b> Name: The Hanway Press Ltd Location: 67, Marksbury Avenue, Richmond, Surrey, TW9 4JE Classification: Printers Status: <b>Inactive</b> Positional Accuracy: Automatically positioned to the address	A15SE (NE)	712	-	519345 176138
99	<b>Contemporary Trade Directory Entries</b> Name: Rainbow Creations Ltd Location: 234, Sandycombe Road, Richmond, Surrey, TW9 2EQ Classification: Soft Furnishings - Manufacturers Status: <b>Inactive</b> Positional Accuracy: Manually positioned to the address or location	A15SW (N)	726	-	519073 176257
99	<b>Contemporary Trade Directory Entries</b> Name: Tidman Mail Order Ltd Location: 236, Sandycombe Road, Richmond, TW9 2EQ Classification: Electronic Component Manufacturers & Distributors Status: <b>Active</b> Positional Accuracy: Automatically positioned to the address	A15SW (N)	733	-	519074 176264
99	<b>Contemporary Trade Directory Entries</b> Name: Playtime Duplication Location: 236a-236b, Sandycombe Road, Richmond, TW9 2EQ Classification: Copying & Duplicating Services Status: <b>Inactive</b> Positional Accuracy: Automatically positioned to the address	A15SW (N)	733	-	519076 176264
99	<b>Contemporary Trade Directory Entries</b> Name: Mastercar Ltd Location: Rear of 240, Sandycombe Road, Richmond, TW9 2EQ Classification: Garage Services Status: <b>Active</b> Positional Accuracy: Automatically positioned to the address	A15SW (N)	741	-	519062 176274
99	<b>Contemporary Trade Directory Entries</b> Name: Mark Stephens Location: 245, Sandycombe Road, Richmond, Surrey, TW9 2EW Classification: Cabinet Makers Status: <b>Inactive</b> Positional Accuracy: Automatically positioned to the address	A15SW (N)	771	-	519105 176298
100	<b>Contemporary Trade Directory Entries</b> Name: North Sheen Carpet Cleaners Location: 12, Alexandra Road, Richmond, Surrey, TW9 2BS Classification: Carpet, Curtain & Upholstery Cleaners Status: <b>Inactive</b> Positional Accuracy: Automatically positioned to the address	A15SW (N)	729	-	519024 176268
101	<b>Contemporary Trade Directory Entries</b> Name: All Timber Infestation & Consultancy Services Ltd Location: Gainsborough House, 2 Sheen Road, Richmond, Surrey, TW9 1AE Classification: Damp & Dry Rot Control Status: <b>Active</b> Positional Accuracy: Manually positioned within the geographical locality	A5SE (SW)	731	-	518096 175076
102	<b>Contemporary Trade Directory Entries</b> Name: Bettaprint Ltd Location: 9, Lichfield Terrace, Sheen Road, Richmond, Surrey, TW9 1AS Classification: Copying & Duplicating Services Status: <b>Inactive</b> Positional Accuracy: Automatically positioned to the address	A5SE (SW)	734	-	518152 174957
102	<b>Contemporary Trade Directory Entries</b> Name: Devi Khakhria Designs Location: 9, Lichfield Terrace, Sheen Road, Richmond, Surrey, TW9 1AS Classification: Stained Glass Designers & Producers Status: <b>Inactive</b> Positional Accuracy: Automatically positioned to the address	A5SE (SW)	734	-	518152 174957
102	<b>Contemporary Trade Directory Entries</b> Name: American Dry Cleaning Location: 4, Lichfield Terrace, Sheen Road, Richmond, Surrey, TW9 1AS Classification: Dry Cleaners Status: <b>Active</b> Positional Accuracy: Automatically positioned to the address	A5SE (SW)	762	-	518116 174964



Map ID	Details	Quadrant Reference (Compass Direction)	Estimated Distance From Site	Contact	NGR
103	<b>Contemporary Trade Directory Entries</b> Name: B P Connect Location: Richmond, Surrey, Tw9 4ll Classification: Petrol Filling Stations Status: <b>Inactive</b> Positional Accuracy: Manually positioned within the geographical locality	A12NW (NE)	735	-	519630 175851
104	<b>Contemporary Trade Directory Entries</b> Name: East Sheen Service Station Location: 567, Upper Richmond Road West, London, SW14 7ED Classification: Petrol Filling Stations Status: <b>Active</b> Positional Accuracy: Automatically positioned to the address	A8NW (E)	747	-	519715 175311
104	<b>Contemporary Trade Directory Entries</b> Name: Texaco Location: 567, Upper Richmond Road West, London, SW14 7ED Classification: Petrol Filling Stations Status: <b>Active</b> Positional Accuracy: Automatically positioned to the address	A8NW (E)	747	-	519715 175311
104	<b>Contemporary Trade Directory Entries</b> Name: Star Service Stations Location: 567, Upper Richmond Road West, London, SW14 7ED Classification: Petrol Filling Stations Status: <b>Inactive</b> Positional Accuracy: Automatically positioned to the address	A8NW (E)	748	-	519716 175312
105	<b>Contemporary Trade Directory Entries</b> Name: Rubbish Lads Ltd Location: 100, Church Road, Richmond, Surrey, TW10 6LW Classification: Waste Disposal Services Status: <b>Inactive</b> Positional Accuracy: Automatically positioned to the address	A2NW (SW)	771	-	518491 174631
106	<b>Contemporary Trade Directory Entries</b> Name: Elite Textile Care Location: 21, Kew Road, Richmond, TW9 2NQ Classification: Dry Cleaners Status: <b>Active</b> Positional Accuracy: Automatically positioned to the address	A5NE (W)	775	-	518008 175229
106	<b>Contemporary Trade Directory Entries</b> Name: Selclene Location: 5, Kew Road, Richmond, Surrey, TW9 2PR Classification: Cleaning Services - Domestic Status: <b>Active</b> Positional Accuracy: Automatically positioned to the address	A5NE (W)	775	-	518008 175229
106	<b>Contemporary Trade Directory Entries</b> Name: Realtime Location: 5, Kew Road, Richmond, TW9 2PR Classification: Computer Manufacturers Status: <b>Active</b> Positional Accuracy: Automatically positioned to the address	A5NE (W)	775	-	518008 175229
106	<b>Contemporary Trade Directory Entries</b> Name: Hotch Potch Location: 5, Kew Road, Richmond, Surrey, TW9 2PR Classification: Greeting Card Publishers & Wholesalers Status: <b>Active</b> Positional Accuracy: Automatically positioned to the address	A5NE (W)	775	-	518008 175229
106	<b>Contemporary Trade Directory Entries</b> Name: European Network Management Location: 5, Kew Road, Richmond, Surrey, TW9 2PR Classification: Telecommunications Equipment & Systems Status: <b>Inactive</b> Positional Accuracy: Manually positioned to the address or location	A5NE (W)	775	-	518008 175229
106	<b>Contemporary Trade Directory Entries</b> Name: 24 Hr Pest Control Location: 5, Kew Road, Richmond, Surrey, TW9 2PR Classification: Pest & Vermin Control Status: <b>Inactive</b> Positional Accuracy: Manually positioned to the address or location	A5NE (W)	775	-	518008 175229
107	<b>Contemporary Trade Directory Entries</b> Name: Westlake Garages Ltd Location: 193-195, Lower Richmond Road, Richmond, Surrey, TW9 4LN Classification: Car Dealers Status: <b>Active</b> Positional Accuracy: Automatically positioned to the address	A12NW (NE)	789	-	519703 175817

Map ID	Details	Quadrant Reference (Compass Direction)	Estimated Distance From Site	Contact	NGR
107	<b>Contemporary Trade Directory Entries</b> Name: Richmond Motors Location: 193-195, Lower Richmond Road, Richmond, Surrey, TW9 4LN Classification: Garage Services <b>Status: Inactive</b> Positional Accuracy: Automatically positioned to the address	A12NW (NE)	789	-	519703 175817
108	<b>Contemporary Trade Directory Entries</b> Name: Klopman International Location: 34, The Quadrant, Richmond, Surrey, TW9 1DN Classification: Textile Manufacturing <b>Status: Inactive</b> Positional Accuracy: Automatically positioned to the address	A5SE (SW)	806	-	518017 175071
108	<b>Contemporary Trade Directory Entries</b> Name: Cleaning Services Richmond Location: 23, The Quadrant, Richmond, Surrey, TW9 1BP Classification: Cleaning Services - Domestic <b>Status: Inactive</b> Positional Accuracy: Automatically positioned to the address	A5SE (W)	823	-	517988 175104
108	<b>Contemporary Trade Directory Entries</b> Name: Snappy Snaps Location: 40, The Quadrant, Richmond, Surrey, TW9 1DN Classification: Photographic Processors <b>Status: Inactive</b> Positional Accuracy: Automatically positioned to the address	A5SE (SW)	830	-	518004 175039
108	<b>Contemporary Trade Directory Entries</b> Name: Coors Brewing International Ltd Location: 22, The Quadrant, Richmond, Surrey, TW9 1BP Classification: Brewers <b>Status: Inactive</b> Positional Accuracy: Automatically positioned to the address	A5SE (W)	835	-	517980 175089
109	<b>Contemporary Trade Directory Entries</b> Name: Newport Industries Location: Spencer House, 23, Sheen Road, Richmond, Surrey, TW9 1BN Classification: Chemicals - Distributors & Wholesalers <b>Status: Active</b> Positional Accuracy: Automatically positioned to the address	A5SE (SW)	819	-	518079 174915
109	<b>Contemporary Trade Directory Entries</b> Name: Montblanc UK Location: 1, Towers Place, Richmond, TW9 1EG Classification: Stationery Manufacturers <b>Status: Active</b> Positional Accuracy: Automatically positioned to the address	A5SE (SW)	847	-	518066 174883
109	<b>Contemporary Trade Directory Entries</b> Name: Kall Kwik Location: 12B Eton Street, Richmond, Surrey, TW9 1EE Classification: Printers <b>Status: Active</b> Positional Accuracy: Manually positioned to the address or location	A5SE (SW)	848	-	518053 174902
109	<b>Contemporary Trade Directory Entries</b> Name: The Clean Machine Location: 18, Eton Street, Richmond, Surrey, TW9 1EE Classification: Dry Cleaners <b>Status: Inactive</b> Positional Accuracy: Automatically positioned to the address	A5SE (SW)	866	-	518045 174882
109	<b>Contemporary Trade Directory Entries</b> Name: Fast Stitch Location: First Floor Flat, 18, Eton Street, Richmond, TW9 1EE Classification: Dry Cleaners <b>Status: Active</b> Positional Accuracy: Automatically positioned to the address	A5SE (SW)	867	-	518044 174881
110	<b>Contemporary Trade Directory Entries</b> Name: Atics Location: Gainsborough House, 2, Sheen Road, Richmond, TW9 1AE Classification: Damp & Dry Rot Control <b>Status: Active</b> Positional Accuracy: Automatically positioned to the address	A5SE (SW)	825	-	518038 174976
111	<b>Contemporary Trade Directory Entries</b> Name: Vectra Ltd Location: Process House, 36, Paradise Road, Richmond, TW9 1SE Classification: Manufacturers <b>Status: Inactive</b> Positional Accuracy: Automatically positioned to the address	A5SE (SW)	834	-	518094 174865

Map ID	Details	Quadrant Reference (Compass Direction)	Estimated Distance From Site	Contact	NGR
112	<b>Contemporary Trade Directory Entries</b> Name: Webuyanycar.Com Location: 179-181, Lower Richmond Road, Richmond, Surrey, TW9 4LN Classification: Car Dealers - Used Status: <b>Inactive</b> Positional Accuracy: Automatically positioned to the address	A12NW (NE)	842	-	519758 175823
112	<b>Contemporary Trade Directory Entries</b> Name: We Buy Any Car Richmond Location: 179-181, Lower Richmond Road, Richmond, Surrey, TW9 4LN Classification: Car Dealers - Used Status: <b>Active</b> Positional Accuracy: Automatically positioned to the address	A12NW (NE)	842	-	519758 175823
112	<b>Contemporary Trade Directory Entries</b> Name: Tantra Media Location: Diamond House, 179, Lower Richmond Road, Richmond, Surrey, TW9 4LN Classification: Printers Status: <b>Inactive</b> Positional Accuracy: Automatically positioned to the address	A12NW (NE)	842	-	519758 175823
112	<b>Contemporary Trade Directory Entries</b> Name: Nespac Location: Diamond House, 179, Lower Richmond Road, Richmond, Surrey, TW9 4LN Classification: Engineering Machine Services Status: <b>Inactive</b> Positional Accuracy: Automatically positioned to the address	A12NW (NE)	842	-	519758 175823
112	<b>Contemporary Trade Directory Entries</b> Name: Hi-Tech Technologies Location: Flat 1, 179, Lower Richmond Road, Richmond, Surrey, TW9 4LN Classification: Engineers - General Status: <b>Inactive</b> Positional Accuracy: Automatically positioned to the address	A12NW (NE)	842	-	519758 175823
112	<b>Contemporary Trade Directory Entries</b> Name: Mj Studio & M & M Restoration Location: 179-181 Lower Richmond Rd, Richmond, Surrey, TW9 4LN Classification: Antiques - Repairing & Restoring Status: <b>Inactive</b> Positional Accuracy: Manually positioned to the address or location	A12NW (NE)	842	-	519758 175823
113	<b>Contemporary Trade Directory Entries</b> Name: London Motor Co Location: 267, Sandycombe Road, Richmond, Surrey, TW9 3LU Classification: Car Dealers Status: <b>Inactive</b> Positional Accuracy: Manually positioned to the address or location	A15SW (N)	856	-	519118 176382
113	<b>Contemporary Trade Directory Entries</b> Name: L M C Location: 267, Sandycombe Road, Richmond, Surrey, TW9 3LU Classification: Car Dealers - Used Status: <b>Inactive</b> Positional Accuracy: Manually positioned to the address or location	A15SW (N)	856	-	519118 176382
113	<b>Contemporary Trade Directory Entries</b> Name: London Cars Direct Location: 267, Sandycombe Road, Richmond, Surrey, TW9 3LU Classification: Car Dealers Status: <b>Inactive</b> Positional Accuracy: Automatically positioned to the address	A15SW (N)	856	-	519118 176382
113	<b>Contemporary Trade Directory Entries</b> Name: Kew Village Cars Location: 267, Sandycombe Road, Richmond, Surrey, TW9 3LU Classification: Car Dealers - Used Status: <b>Inactive</b> Positional Accuracy: Automatically positioned to the address	A15SW (N)	856	-	519118 176382
113	<b>Contemporary Trade Directory Entries</b> Name: Proud Industrial Ltd Location: 277, Sandycombe Road, Richmond, Surrey, TW9 3LU Classification: Graffiti Removers Status: <b>Inactive</b> Positional Accuracy: Automatically positioned to the address	A15SW (N)	902	-	519109 176430
114	<b>Contemporary Trade Directory Entries</b> Name: Pro Cleaners Richmond Location: 13, Quadrant Road, Richmond, Surrey, TW9 1DH Classification: Carpet, Curtain & Upholstery Cleaners Status: <b>Inactive</b> Positional Accuracy: Automatically positioned to the address	A5SE (SW)	859	-	517971 175042



Map ID	Details	Quadrant Reference (Compass Direction)	Estimated Distance From Site	Contact	NGR
115	<b>Contemporary Trade Directory Entries</b> Name: Wastedge Ltd Location: Cobden House, Park Lane, Richmond, Surrey, TW9 2RA Classification: Computer Recycling & Disposal Status: <b>Inactive</b> Positional Accuracy: Automatically positioned to the address	A5NE (W)	860	-	517932 175171
116	<b>Contemporary Trade Directory Entries</b> Name: Plastered Location: 115, Church Road, Richmond, TW10 6LS Classification: Damp & Dry Rot Control Status: <b>Inactive</b> Positional Accuracy: Automatically positioned to the address	A2NW (SW)	865	-	518462 174542
117	<b>Contemporary Trade Directory Entries</b> Name: Mapharm Ltd Location: 424, Upper Richmond Road West, London, SW14 7JX Classification: Pharmaceutical Manufacturers & Distributors Status: <b>Inactive</b> Positional Accuracy: Automatically positioned to the address	A8NW (E)	870	-	519843 175358
117	<b>Contemporary Trade Directory Entries</b> Name: Sportscraft Location: 424, Upper Richmond Road West, London, SW14 7JX Classification: Car Dealers - Used Status: <b>Inactive</b> Positional Accuracy: Automatically positioned to the address	A8NW (E)	870	-	519843 175358
117	<b>Contemporary Trade Directory Entries</b> Name: Sportscraft Location: 424, Upper Richmond Road West, London, SW14 7JX Classification: Car Dealers Status: <b>Inactive</b> Positional Accuracy: Automatically positioned to the address	A8NW (E)	870	-	519843 175358
117	<b>Contemporary Trade Directory Entries</b> Name: Sportscraft Location: 424, Upper Richmond Road West, London, SW14 7JX Classification: Car Dealers Status: <b>Inactive</b> Positional Accuracy: Automatically positioned to the address	A8NW (E)	870	-	519843 175358
117	<b>Contemporary Trade Directory Entries</b> Name: Richmond Auto Centre Location: 424a, Upper Richmond Road West, London, SW14 7JX Classification: Car Dealers - Used Status: <b>Inactive</b> Positional Accuracy: Automatically positioned to the address	A8NW (E)	870	-	519842 175358
117	<b>Contemporary Trade Directory Entries</b> Name: Richmond & Sheen Green Plumbing & Heating Co Location: 422, Upper Richmond Road West, London, SW14 7JX Classification: Heating Services - Industrial and Commercial Status: <b>Inactive</b> Positional Accuracy: Automatically positioned to the address	A8NW (E)	876	-	519849 175358
117	<b>Contemporary Trade Directory Entries</b> Name: Techno Heat Location: 420, Upper Richmond Road West, London, SW14 7JX Classification: Heating Services - Industrial and Commercial Status: <b>Inactive</b> Positional Accuracy: Automatically positioned to the address	A8NW (E)	884	-	519857 175357
117	<b>Contemporary Trade Directory Entries</b> Name: Classic Lights Location: 420, Upper Richmond Road West, London, SW14 7JX Classification: Lampshade Manufacturers & Distributors Status: <b>Inactive</b> Positional Accuracy: Automatically positioned to the address	A8NW (E)	884	-	519857 175357
117	<b>Contemporary Trade Directory Entries</b> Name: Richmond Road Automobiles Location: 418, Upper Richmond Road West, London, SW14 7JX Classification: Car Dealers Status: <b>Inactive</b> Positional Accuracy: Automatically positioned to the address	A8NW (E)	890	-	519863 175358
117	<b>Contemporary Trade Directory Entries</b> Name: Bathstore Location: 410 Upper Richmond Rd West, London, SW14 7JX Classification: Bathroom Fixtures - Manufacturers Status: <b>Inactive</b> Positional Accuracy: Manually positioned to the address or location	A8NW (E)	911	-	519884 175358

Map ID	Details	Quadrant Reference (Compass Direction)	Estimated Distance From Site	Contact	NGR
118	<b>Contemporary Trade Directory Entries</b> Name: G A L Car Repairs Location: Rear Of, 129, Kingsway, London, SW14 7HN Classification: Garage Services <b>Status: Inactive</b> Positional Accuracy: Automatically positioned to the address	A12SW (E)	884	-	519841 175676
118	<b>Contemporary Trade Directory Entries</b> Name: Auto Diagnostic Centre Location: Rear Of, 129, Kingsway, London, SW14 7HN Classification: Garage Services <b>Status: Active</b> Positional Accuracy: Automatically positioned to the address	A12SW (E)	884	-	519841 175676
118	<b>Contemporary Trade Directory Entries</b> Name: Alfa Craft Location: 129, Kingsway, London, SW14 7HN Classification: Garage Services <b>Status: Active</b> Positional Accuracy: Automatically positioned to the address	A12SW (E)	884	-	519841 175676
118	<b>Contemporary Trade Directory Entries</b> Name: Daley Motors Location: Rear Of, 129, Kingsway, London, SW14 7HN Classification: Garage Services <b>Status: Inactive</b> Positional Accuracy: Automatically positioned in the proximity of the address	A12SE (E)	929	-	519886 175680
119	<b>Contemporary Trade Directory Entries</b> Name: F & S Cleaning Services Location: 15, Deanhill Court, Upper Richmond Road West, London, SW14 7DJ Classification: Cleaning Services - Domestic <b>Status: Active</b> Positional Accuracy: Automatically positioned to the address	A8NW (E)	890	-	519846 175225
120	<b>Contemporary Trade Directory Entries</b> Name: Fracture Technologies Ltd Location: 5, Queens Rise, Richmond, Surrey, TW10 6HL Classification: Oil & Gas Extraction <b>Status: Active</b> Positional Accuracy: Automatically positioned to the address	A2NE (S)	892	-	518727 174457
121	<b>Contemporary Trade Directory Entries</b> Name: Supasnaps Location: 5, Lower George Street, Richmond, Surrey, TW9 1HU Classification: Photographic Processors <b>Status: Inactive</b> Positional Accuracy: Automatically positioned to the address	A5SE (SW)	901	-	517982 174919
121	<b>Contemporary Trade Directory Entries</b> Name: Sketchley Retail Ltd Location: 5, Lower George Street, Richmond, Surrey, TW9 1HU Classification: Dry Cleaners <b>Status: Inactive</b> Positional Accuracy: Automatically positioned to the address	A5SE (SW)	901	-	517982 174919
122	<b>Contemporary Trade Directory Entries</b> Name: Richmond Cleaners Location: 2, Quadrant Road, Richmond, Surrey, TW9 1DH Classification: Carpet, Curtain & Upholstery Cleaners <b>Status: Inactive</b> Positional Accuracy: Automatically positioned to the address	A5SE (SW)	907	-	517946 174979
122	<b>Contemporary Trade Directory Entries</b> Name: Richmond Cleaners Location: 2, Quadrant Road, Richmond, Surrey, TW9 1DH Classification: Carpet, Curtain & Upholstery Cleaners <b>Status: Inactive</b> Positional Accuracy: Automatically positioned to the address	A5SE (SW)	907	-	517946 174979
122	<b>Contemporary Trade Directory Entries</b> Name: The Richmond Man And Van Location: 3, Duke Street, Richmond, Surrey, TW9 1HP Classification: Carpet, Curtain & Upholstery Cleaners <b>Status: Inactive</b> Positional Accuracy: Automatically positioned to the address	A5SE (SW)	946	-	517903 174978
123	<b>Contemporary Trade Directory Entries</b> Name: Weather Vain Location: 283, Sandycombe Road, Richmond, Surrey, TW9 3LU Classification: Waterproof Clothing & Rainwear <b>Status: Inactive</b> Positional Accuracy: Automatically positioned to the address	A15SW (N)	919	-	519108 176447

Map ID	Details	Quadrant Reference (Compass Direction)	Estimated Distance From Site	Contact	NGR
123	<b>Contemporary Trade Directory Entries</b> Name: Royal Dry Cleaners Location: 297, Sandycombe Road, Richmond, Surrey, TW9 3LU Classification: Dry Cleaners <b>Status: Inactive</b> Positional Accuracy: Automatically positioned to the address	A15NW (N)	962	-	519106 176492
124	<b>Contemporary Trade Directory Entries</b> Name: Reheat Location: 29, Greville Road, Richmond, Surrey, TW10 6HR Classification: Boilers - Servicing, Replacements & Repairs <b>Status: Inactive</b> Positional Accuracy: Automatically positioned to the address	A3SW (S)	960	-	518904 174397
125	<b>Contemporary Trade Directory Entries</b> Name: Jack Wills Location: 6, Church Court, Richmond, Surrey, TW9 1JL Classification: Leisure & Sportswear Manufacturers & Wholesalers <b>Status: Inactive</b> Positional Accuracy: Automatically positioned to the address	A5SE (SW)	989	-	517905 174877
125	<b>Contemporary Trade Directory Entries</b> Name: Currys Location: 51-52, George Street, Richmond, Surrey, TW9 1HJ Classification: Electrical Goods Sales, Manufacturers & Wholesalers <b>Status: Inactive</b> Positional Accuracy: Automatically positioned to the address	A5SE (SW)	997	-	517875 174916
126	<b>Contemporary Trade Directory Entries</b> Name: Azo Print Ltd Location: 44, Kingsway, London, SW14 7HW Classification: Printers <b>Status: Inactive</b> Positional Accuracy: Automatically positioned to the address	A12SE (E)	992	-	519942 175720
127	<b>Fuel Station Entries</b> Name: Beacon Filling Station Location: Lower Mortlake Road, Sandycombe Road, Richmond, Surrey, TW9 2LL Brand: BP Premises Type: Petrol Station <b>Status: Open</b> Positional Accuracy: Manually positioned to the address or location	A11SW (N)	165	-	518961 175707
128	<b>Fuel Station Entries</b> Name: Sainsburys Richmond Location: Manor Road, Richmond, Surrey, TW9 1YB Brand: Sainsburys Premises Type: Hypermarket <b>Status: Open</b> Positional Accuracy: Manually positioned to the address or location	A11SW (NE)	208	-	519120 175674
129	<b>Fuel Station Entries</b> Name: Shell Blackhorse Location: 174, Sheen Road, Richmond, Surrey, TW9 1XD Brand: Shell Premises Type: Petrol Station <b>Status: Open</b> Positional Accuracy: Automatically positioned to the address	A7SW (S)	323	-	518961 175063
130	<b>Fuel Station Entries</b> Name: Richmond Motor Centre Location: 293 Lower Richmond Road, Manor Gardens, North Sheen, RICHMOND, Surrey, TW9 4LU Brand: Obsolete Premises Type: Not Applicable <b>Status: Obsolete</b> Positional Accuracy: Manually positioned to the address or location	A11SE (NE)	365	-	519298 175687
131	<b>Fuel Station Entries</b> Name: Shell Richmond Location: 22-24 Lower Richmond Road, Niton Road, Richmond, Surrey, TW9 4LJ Brand: Shell Premises Type: Petrol Station <b>Status: Open</b> Positional Accuracy: Automatically positioned to the address	A11SE (NE)	421	-	519332 175744
132	<b>Fuel Station Entries</b> Name: Empire Filling Station Location: 2-4 Lower Mortlake Road, RICHMOND, Surrey, TW9 2JA Brand: Obsolete Premises Type: Not Applicable <b>Status: Obsolete</b> Positional Accuracy: Located by supplier to within 100m	A6NW (W)	568	-	518208 175297



Map ID	Details	Quadrant Reference (Compass Direction)	Estimated Distance From Site	Contact	NGR
133	<b>Fuel Station Entries</b> Name: East Sheen Service Station Location: 567, Upper Richmond Road West, London, SW14 7ED Brand: TEXACO Premises Type: Petrol Station Status: <b>Open</b> Positional Accuracy: Automatically positioned to the address	A8NW (E)	748	-	519716 175312
134	<b>Fuel Station Entries</b> Name: Prospect Filling Station Location: 205 Lower Richmond Road, North Sheen, RICHMOND, Surrey, TW9 4LN Brand: Total Premises Type: Not Applicable Status: <b>Obsolete</b> Positional Accuracy: Automatically positioned to the address	A12NW (NE)	761	-	519675 175811
135	<b>Points of Interest - Commercial Services</b> Name: Laxton Rice Transport Location: Argyle House, Dee Road, Richmond, TW9 2JN Category: Transport, Storage and Delivery Class Code: Distribution and Haulage Positional Accuracy: Positioned to address or location	A6NE (SW)	32	7	518742 175361
136	<b>Points of Interest - Commercial Services</b> Name: Coys Location: 237 Lower Mortlake Road, Richmond, TW9 2LL Category: Repair and Servicing Class Code: Vehicle Repair, Testing and Servicing Positional Accuracy: Positioned to address or location	A10SE (N)	130	7	518869 175656
136	<b>Points of Interest - Commercial Services</b> Name: Allport Ltd Location: London House 243-253, Lower Mortlake Road, Richmond, TW9 2LS Category: Transport, Storage and Delivery Class Code: Distribution and Haulage Positional Accuracy: Positioned to address or location	A11SW (N)	146	7	518918 175686
137	<b>Points of Interest - Commercial Services</b> Name: Stable Motors Location: 6 Sheendale Road, Richmond, TW9 2JJ Category: Repair and Servicing Class Code: Vehicle Repair, Testing and Servicing Positional Accuracy: Positioned to address or location	A6NE (W)	141	7	518662 175442
137	<b>Points of Interest - Commercial Services</b> Name: Stable Motors Location: 5 Sheendale Road, Richmond, TW9 2JJ Category: Repair and Servicing Class Code: Vehicle Repair, Testing and Servicing Positional Accuracy: Positioned to address or location	A6NE (W)	141	7	518662 175442
137	<b>Points of Interest - Commercial Services</b> Name: Kwik-Fit (GB) Limited Location: 48 Sheendale Road, Richmond, TW9 2JJ Category: Repair and Servicing Class Code: Vehicle Repair, Testing and Servicing Positional Accuracy: Positioned to address or location	A10SE (W)	172	7	518676 175497
137	<b>Points of Interest - Commercial Services</b> Name: Kwik-Fit (GB) Limited Location: 48 Sheendale Road, Richmond, TW9 2JJ Category: Repair and Servicing Class Code: Vehicle Repair, Testing and Servicing Positional Accuracy: Positioned to address or location	A10SE (W)	172	7	518675 175496
138	<b>Points of Interest - Commercial Services</b> Name: Colin Ferns Ltd Location: Rear of 63-65, Raleigh Road, Richmond, TW9 2DU Category: Repair and Servicing Class Code: Vehicle Repair, Testing and Servicing Positional Accuracy: Positioned to address or location	A11SW (N)	182	7	518972 175723
138	<b>Points of Interest - Commercial Services</b> Name: Colin Ferns Ltd Location: 65 Raleigh Road, Richmond, TW9 2DU Category: Repair and Servicing Class Code: Vehicle Repair, Testing and Servicing Positional Accuracy: Positioned to address or location	A11SW (N)	189	7	518942 175732

Map ID	Details	Quadrant Reference (Compass Direction)	Estimated Distance From Site	Contact	NGR
139	<b>Points of Interest - Commercial Services</b> Name: Richmond Service Centre Location: Unit 2, Market Road, Richmond, TW9 4LZ Category: Repair and Servicing Class Code: Vehicle Repair, Testing and Servicing Positional Accuracy: Positioned to address or location	A11SE (NE)	289	7	519252 175589
139	<b>Points of Interest - Commercial Services</b> Name: Richmond Service Centre Location: Unit 2, Market Road, Richmond, TW9 4LZ Category: Repair and Servicing Class Code: Vehicle Repair, Testing and Servicing Positional Accuracy: Positioned to address or location	A11SE (NE)	290	7	519253 175589
139	<b>Points of Interest - Commercial Services</b> Name: Bushwood Books Ltd Location: 17 Market Road, Richmond, TW9 4LZ Category: Transport, Storage and Delivery Class Code: Distribution and Haulage Positional Accuracy: Positioned to address or location	A11SE (NE)	336	7	519296 175609
140	<b>Points of Interest - Commercial Services</b> Name: Smith Bros Location: 63 Sandycombe Road, Richmond, TW9 2EP Category: Repair and Servicing Class Code: Vehicle Repair, Testing and Servicing Positional Accuracy: Positioned to address or location	A11NW (N)	392	7	519027 175927
140	<b>Points of Interest - Commercial Services</b> Name: Smith Brothers Location: 63 Sandycombe Road, Richmond, TW9 2EP Category: Repair and Servicing Class Code: Vehicle Repair, Testing and Servicing Positional Accuracy: Positioned to address or location	A11NW (N)	392	7	519026 175926
141	<b>Points of Interest - Commercial Services</b> Name: Shell Richmond Location: 22-24 Lower Richmond Road, Niton Road, Richmond, TW9 4LJ Category: Personal, Consumer and other Services Class Code: Vehicle Cleaning Services Positional Accuracy: Positioned to address or location	A11SE (NE)	420	7	519331 175743
141	<b>Points of Interest - Commercial Services</b> Name: Car Wash Location: 22-24 Lower Richmond Road, Niton Road, Richmond, Surrey, TW9 4LJ Category: Personal, Consumer and other Services Class Code: Vehicle Cleaning Services Positional Accuracy: Positioned to address or location	A11SE (NE)	421	7	519332 175744
142	<b>Points of Interest - Commercial Services</b> Name: Hand Car Wash Location: 47a Lower Mortlake Road, Richmond, TW9 2LW Category: Personal, Consumer and other Services Class Code: Vehicle Cleaning Services Positional Accuracy: Positioned to address or location	A6NW (W)	433	7	518347 175431
143	<b>Points of Interest - Commercial Services</b> Name: Jomar Engineering Location: 119 Sandycombe Road, Richmond, TW9 2ER Category: Construction Services Class Code: Metalworkers Including Blacksmiths Positional Accuracy: Positioned to address or location	A11NW (N)	523	7	519073 176051
143	<b>Points of Interest - Commercial Services</b> Name: Jomar Engineering Location: Old Station Works 119-123, Sandycombe Road, Richmond, TW9 2EP Category: Construction Services Class Code: Metalworkers Including Blacksmiths Positional Accuracy: Positioned to address or location	A11NW (N)	523	7	519073 176051
144	<b>Points of Interest - Commercial Services</b> Name: Bushwood Books Ltd Location: 6 Marksbury Avenue, Richmond, TW9 4JF Category: Transport, Storage and Delivery Class Code: Distribution and Haulage Positional Accuracy: Positioned to address or location	A11NE (NE)	538	7	519356 175905
145	<b>Points of Interest - Commercial Services</b> Name: Mastercar Ltd Location: Rear of 240, Sandycombe Road, Richmond, TW9 2EQ Category: Repair and Servicing Class Code: Vehicle Repair, Testing and Servicing Positional Accuracy: Positioned to address or location	A15SW (N)	745	7	519077 176276

Map ID	Details	Quadrant Reference (Compass Direction)	Estimated Distance From Site	Contact	NGR
145	<b>Points of Interest - Commercial Services</b> Name: Master Car Ltd Location: Flat 240, Sandycombe Road, Richmond, TW9 2EQ Category: Repair and Servicing Class Code: Vehicle Repair, Testing and Servicing Positional Accuracy: Positioned to address or location	A15SW (N)	746	7	519077 176277
146	<b>Points of Interest - Commercial Services</b> Name: Alfa Craft Location: 193-195 Lower Richmond Road, Richmond, TW9 4LN Category: Repair and Servicing Class Code: Vehicle Repair, Testing and Servicing Positional Accuracy: Positioned to address or location	A12NW (NE)	789	7	519703 175817
147	<b>Points of Interest - Commercial Services</b> Name: Alfa Craft Location: Rear Of 129, Kingsway, London, SW14 7HN Category: Repair and Servicing Class Code: Vehicle Repair, Testing and Servicing Positional Accuracy: Positioned to address or location	A12SW (E)	829	7	519790 175642
147	<b>Points of Interest - Commercial Services</b> Name: Auto Diagnostic Centre Location: 129 Kingsway, London, SW14 7HN Category: Repair and Servicing Class Code: Vehicle Repair, Testing and Servicing Positional Accuracy: Positioned to address or location	A12SW (E)	883	7	519840 175675
147	<b>Points of Interest - Commercial Services</b> Name: Gal Car Repairs Location: Rear Of 129, Kingsway, London, SW14 7HN Category: Repair and Servicing Class Code: Vehicle Repair, Testing and Servicing Positional Accuracy: Positioned to address or location	A12SW (E)	884	7	519841 175676
147	<b>Points of Interest - Commercial Services</b> Name: Alfa Craft Location: 129 Kingsway, London, SW14 7HN Category: Repair and Servicing Class Code: Vehicle Repair, Testing and Servicing Positional Accuracy: Positioned to address or location	A12SW (E)	884	7	519841 175676
147	<b>Points of Interest - Commercial Services</b> Name: Auto Diagnostic Centre Location: Rear Of 129, Kingsway, London, SW14 7HN Category: Repair and Servicing Class Code: Vehicle Repair, Testing and Servicing Positional Accuracy: Positioned to address or location	A12SW (E)	884	7	519841 175676
147	<b>Points of Interest - Commercial Services</b> Name: G A L Car Repairs Location: Rear of 129, Kingsway, London, SW14 7HN Category: Repair and Servicing Class Code: Vehicle Repair, Testing and Servicing Positional Accuracy: Positioned to address or location	A12SW (E)	884	7	519841 175676
148	<b>Points of Interest - Commercial Services</b> Name: Richmond Valeting Centre Location: 424a Upper Richmond Road West, London, SW14 7JX Category: Personal, Consumer and other Services Class Code: Vehicle Cleaning Services Positional Accuracy: Positioned to address or location	A8NW (E)	869	7	519842 175358
149	<b>Points of Interest - Commercial Services</b> Name: Thameside Shipping Location: 69 Onslow Road, Richmond, TW10 6QA Category: Transport, Storage and Delivery Class Code: Distribution and Haulage Positional Accuracy: Positioned to address or location	A1NE (SW)	996	7	518179 174550
150	<b>Points of Interest - Manufacturing and Production</b> Name: Burgess Properties Location: Aaron House 6, Bardolph Road, Richmond, TW9 2LH Category: Industrial Features Class Code: Business Parks and Industrial Estates Positional Accuracy: Positioned to address or location	A10SE (NW)	21	7	518861 175468
150	<b>Points of Interest - Manufacturing and Production</b> Name: Aaron House Location: 2-6 Bardolph Road, Richmond, TW9 2LH Category: Industrial Features Class Code: Business Parks and Industrial Estates Positional Accuracy: Positioned to address or location	A10SE (NW)	21	7	518861 175468



Map ID	Details	Quadrant Reference (Compass Direction)	Estimated Distance From Site	Contact	NGR
150	<b>Points of Interest - Manufacturing and Production</b> Name: Works Location: TW9 Category: Industrial Features Class Code: Unspecified Works Or Factories Positional Accuracy: Positioned to address or location	A6NE (W)	26	7	518831 175438
150	<b>Points of Interest - Manufacturing and Production</b> Name: Works Location: Not Supplied Category: Industrial Features Class Code: Unspecified Works Or Factories Positional Accuracy: Positioned to an adjacent address or location	A6NE (W)	27	7	518828 175437
150	<b>Points of Interest - Manufacturing and Production</b> Name: Tank Location: TW9 Category: Industrial Features Class Code: Tanks (Generic) Positional Accuracy: Positioned to an adjacent address or location	A10SE (W)	42	7	518821 175451
151	<b>Points of Interest - Manufacturing and Production</b> Name: Works Location: Not Supplied Category: Industrial Features Class Code: Unspecified Works Or Factories Positional Accuracy: Positioned to an adjacent address or location	A11SW (N)	28	7	518912 175562
152	<b>Points of Interest - Manufacturing and Production</b> Name: Richmond International Business Centre Location: TW9 Category: Industrial Features Class Code: Business Parks and Industrial Estates Positional Accuracy: Positioned to an adjacent address or location	A6NE (SW)	31	7	518751 175377
152	<b>Points of Interest - Manufacturing and Production</b> Name: Argyle House Location: 1 Dee Road, Richmond, TW9 2JN Category: Industrial Features Class Code: Business Parks and Industrial Estates Positional Accuracy: Positioned to address or location	A6NE (SW)	32	7	518742 175361
152	<b>Points of Interest - Manufacturing and Production</b> Name: Property Solutions Ltd Location: 1 Dee Road, Richmond, TW9 2JN Category: Industrial Features Class Code: Business Parks and Industrial Estates Positional Accuracy: Positioned to address or location	A6NE (SW)	32	7	518742 175361
152	<b>Points of Interest - Manufacturing and Production</b> Name: A-Z 1st Freeofficefinder.Com Location: Argyle House, Dee Road, Richmond, TW9 2JN Category: Industrial Features Class Code: Business Parks and Industrial Estates Positional Accuracy: Positioned to address or location	A6NE (SW)	32	7	518742 175361
152	<b>Points of Interest - Manufacturing and Production</b> Name: MIs Business Centres Location: 1 Dee Road, Richmond, TW9 2JN Category: Industrial Features Class Code: Business Parks and Industrial Estates Positional Accuracy: Positioned to address or location	A6NE (SW)	32	7	518742 175361
152	<b>Points of Interest - Manufacturing and Production</b> Name: Richmond International Business Centre Location: 1 Dee Road, Richmond, TW9 2JN Category: Industrial Features Class Code: Business Parks and Industrial Estates Positional Accuracy: Positioned to address or location	A6NE (SW)	32	7	518742 175361
152	<b>Points of Interest - Manufacturing and Production</b> Name: Serviced Offices Management Location: 1 Dee Road, Richmond, TW9 2JN Category: Industrial Features Class Code: Business Parks and Industrial Estates Positional Accuracy: Positioned to address or location	A6NE (SW)	32	7	518742 175361
153	<b>Points of Interest - Manufacturing and Production</b> Name: Burgess Properties Location: 19-22 Victoria Villas, Richmond, TW9 2JX Category: Industrial Features Class Code: Business Parks and Industrial Estates Positional Accuracy: Positioned to address or location	A10SE (NW)	107	7	518769 175491

Map ID	Details	Quadrant Reference (Compass Direction)	Estimated Distance From Site	Contact	NGR
153	<b>Points of Interest - Manufacturing and Production</b> Name: Cliveden Business Centre Location: Cliveden House, 19-22 Victoria Villas, Richmond, Surrey, TW9 2JX Category: Industrial Features Class Code: Business Parks and Industrial Estates Positional Accuracy: Positioned to address or location	A10SE (NW)	108	7	518769 175492
154	<b>Points of Interest - Manufacturing and Production</b> Name: Works Location: TW9 Category: Industrial Features Class Code: Unspecified Works Or Factories Positional Accuracy: Positioned to an adjacent address or location	A11SW (N)	140	7	518915 175680
154	<b>Points of Interest - Manufacturing and Production</b> Name: Works Location: Not Supplied Category: Industrial Features Class Code: Unspecified Works Or Factories Positional Accuracy: Positioned to an adjacent address or location	A11SW (N)	142	7	518918 175682
155	<b>Points of Interest - Manufacturing and Production</b> Name: Factory Location: TW9 Category: Industrial Features Class Code: Unspecified Works Or Factories Positional Accuracy: Positioned to an adjacent address or location	A11SE (NE)	253	7	519211 175603
155	<b>Points of Interest - Manufacturing and Production</b> Name: Factory Location: Not Supplied Category: Industrial Features Class Code: Unspecified Works Or Factories Positional Accuracy: Positioned to an adjacent address or location	A11SE (NE)	257	7	519215 175603
156	<b>Points of Interest - Manufacturing and Production</b> Name: Works Location: Not Supplied Category: Industrial Features Class Code: Unspecified Works Or Factories Positional Accuracy: Positioned to an adjacent address or location	A11SE (NE)	281	7	519234 175621
156	<b>Points of Interest - Manufacturing and Production</b> Name: Tank Location: TW9 Category: Industrial Features Class Code: Tanks (Generic) Positional Accuracy: Positioned to an adjacent address or location	A11SE (NE)	351	7	519293 175663
157	<b>Points of Interest - Manufacturing and Production</b> Name: Works Location: Not Supplied Category: Industrial Features Class Code: Unspecified Works Or Factories Positional Accuracy: Positioned to an adjacent address or location	A6SW (SW)	489	7	518389 175047
158	<b>Points of Interest - Manufacturing and Production</b> Name: Works Location: TW9 Category: Industrial Features Class Code: Unspecified Works Or Factories Positional Accuracy: Positioned to an adjacent address or location	A11NW (N)	532	7	519070 176060
158	<b>Points of Interest - Manufacturing and Production</b> Name: Works Location: Not Supplied Category: Industrial Features Class Code: Unspecified Works Or Factories Positional Accuracy: Positioned to an adjacent address or location	A11NW (N)	533	7	519073 176061
159	<b>Points of Interest - Manufacturing and Production</b> Name: Rosedale House Ltd Location: Rosedale House 2a, Rosedale Road, Richmond, TW9 2SZ Category: Industrial Features Class Code: Business Parks and Industrial Estates Positional Accuracy: Positioned to address or location	A9SE (W)	626	7	518161 175483
159	<b>Points of Interest - Manufacturing and Production</b> Name: Rosedale House Ltd Location: Rosedale House 2a, Rosedale Road, Richmond, TW9 2SZ Category: Industrial Features Class Code: Business Parks and Industrial Estates Positional Accuracy: Positioned to address or location	A9SE (W)	626	7	518161 175483

Map ID	Details	Quadrant Reference (Compass Direction)	Estimated Distance From Site	Contact	NGR
159	<b>Points of Interest - Manufacturing and Production</b> Name: A E S Wind Generation Location: 37-39 Kew Foot Road, Richmond, TW9 2SS Category: Industrial Features Class Code: Energy Production Positional Accuracy: Positioned to address or location	A9SE (W)	675	7	518111 175489
160	<b>Points of Interest - Manufacturing and Production</b> Name: Works Location: TW9 Category: Industrial Features Class Code: Unspecified Works Or Factories Positional Accuracy: Positioned to address or location	A6SW (SW)	651	7	518283 174920
160	<b>Points of Interest - Manufacturing and Production</b> Name: Works Location: Not Supplied Category: Industrial Features Class Code: Unspecified Works Or Factories Positional Accuracy: Positioned to an adjacent address or location	A6SW (SW)	652	7	518283 174919
161	<b>Points of Interest - Manufacturing and Production</b> Name: A-Z 1st Freeofficefinder.Com Location: 2 Sheen Rd, Richmond Upon Thames, Richmond, Surrey, TW10 5AW Category: Industrial Features Class Code: Business Parks and Industrial Estates Positional Accuracy: Positioned to address or location	A5SE (SW)	770	7	518104 174968
161	<b>Points of Interest - Manufacturing and Production</b> Name: Regus Location: Gainsborough House 2, Sheen Road, Richmond, TW9 1AE Category: Industrial Features Class Code: Business Parks and Industrial Estates Positional Accuracy: Positioned to address or location	A5SE (SW)	830	7	518037 174966
161	<b>Points of Interest - Manufacturing and Production</b> Name: Regus Location: Gainsborough House 2, Sheen Road, Richmond, TW9 1AE Category: Industrial Features Class Code: Business Parks and Industrial Estates Positional Accuracy: Positioned to address or location	A5SE (SW)	830	7	518037 174966
161	<b>Points of Interest - Manufacturing and Production</b> Name: Regus Plc Location: Gainsborough House 2, Sheen Road, Richmond, TW9 1AE Category: Industrial Features Class Code: Business Parks and Industrial Estates Positional Accuracy: Positioned to address or location	A5SE (SW)	830	7	518037 174966
162	<b>Points of Interest - Manufacturing and Production</b> Name: Mwb Business Exchange Location: 5 Kew Road, Richmond, TW9 2PR Category: Industrial Features Class Code: Business Parks and Industrial Estates Positional Accuracy: Positioned to address or location	A5NE (W)	775	7	518008 175229
162	<b>Points of Interest - Manufacturing and Production</b> Name: M W B Business Exchange Location: 5 Kew Road, Richmond, TW9 2PR Category: Industrial Features Class Code: Business Parks and Industrial Estates Positional Accuracy: Positioned to address or location	A5NE (W)	775	7	518008 175229
163	<b>Points of Interest - Manufacturing and Production</b> Name: Caesarstone Location: Clifford House 424, Upper Richmond Road West, London, SW14 7JX Category: Extractive Industries Class Code: Stone Quarrying and Preparation Positional Accuracy: Positioned to address or location	A8NW (E)	870	7	519843 175358
163	<b>Points of Interest - Manufacturing and Production</b> Name: Caesarstone Marble Specialists Location: 424 Upper Richmond Road West, London, SW14 7JX Category: Extractive Industries Class Code: Stone Quarrying and Preparation Positional Accuracy: Positioned to address or location	A8NW (E)	870	7	519842 175358
164	<b>Points of Interest - Manufacturing and Production</b> Name: Tank Location: TW10 Category: Industrial Features Class Code: Tanks (Generic) Positional Accuracy: Positioned to an adjacent address or location	A3NW (S)	874	7	518913 174486



Map ID	Details	Quadrant Reference (Compass Direction)	Estimated Distance From Site	Contact	NGR
165	<b>Points of Interest - Manufacturing and Production</b> Name: Fracture Technologies Ltd Location: 5 Queens Rise, Richmond, TW10 6HL Category: Extractive Industries Class Code: Oil and Gas Extraction, Refinery and Product Manufacture Positional Accuracy: Positioned to address or location	A2NE (S)	893	7	518726 174457
166	<b>Points of Interest - Manufacturing and Production</b> Name: Works Location: TW10 Category: Industrial Features Class Code: Unspecified Works Or Factories Positional Accuracy: Positioned to address or location	A2NW (SW)	927	7	518214 174610
166	<b>Points of Interest - Manufacturing and Production</b> Name: Works Location: Not Supplied Category: Industrial Features Class Code: Unspecified Works Or Factories Positional Accuracy: Positioned to an adjacent address or location	A2NW (SW)	928	7	518214 174608
167	<b>Points of Interest - Manufacturing and Production</b> Name: Works Location: TW9 Category: Industrial Features Class Code: Unspecified Works Or Factories Positional Accuracy: Positioned to an adjacent address or location	A15NW (N)	950	7	519126 176476
167	<b>Points of Interest - Manufacturing and Production</b> Name: Works Location: Not Supplied Category: Industrial Features Class Code: Unspecified Works Or Factories Positional Accuracy: Positioned to an adjacent address or location	A15NW (N)	952	7	519130 176477
168	<b>Points of Interest - Public Infrastructure</b> Name: North Sheen Rail Station Location: Manor Grove, TW9 Category: Public Transport, Stations and Infrastructure Class Code: Railway Stations, Junctions and Halts Positional Accuracy: Positioned to address or location	A7NW (E)	152	7	519122 175434
168	<b>Points of Interest - Public Infrastructure</b> Name: North Sheen Station Location: Manor Grove, TW9 Category: Public Transport, Stations and Infrastructure Class Code: Railway Stations, Junctions and Halts Positional Accuracy: Positioned to address or location	A7NW (E)	152	7	519122 175434
169	<b>Points of Interest - Public Infrastructure</b> Name: BP Express Location: Lower Mortlake Road, Richmond, TW9 2LL Category: Road And Rail Class Code: Petrol and Fuel Stations Positional Accuracy: Positioned to address or location	A11SW (N)	164	7	518961 175706
169	<b>Points of Interest - Public Infrastructure</b> Name: Beacon Filling Station Location: Lower Mortlake Road, Richmond, TW9 2LL Category: Road And Rail Class Code: Petrol and Fuel Stations Positional Accuracy: Positioned to address or location	A11SW (N)	165	7	518962 175707
169	<b>Points of Interest - Public Infrastructure</b> Name: BP Service Station Location: Lower Mortlake Road, Richmond, TW9 2LL Category: Road And Rail Class Code: Petrol and Fuel Stations Positional Accuracy: Positioned to address or location	A11SW (N)	165	7	518962 175707
169	<b>Points of Interest - Public Infrastructure</b> Name: Beacon Filling Station Location: Lower Mortlake Road, Sandycombe Road, Richmond, TW9 2LL Category: Road And Rail Class Code: Petrol and Fuel Stations Positional Accuracy: Positioned to address or location	A11SW (N)	165	7	518961 175707
169	<b>Points of Interest - Public Infrastructure</b> Name: BP Express Location: Lower Mortlake Road, Richmond, TW9 2LL Category: Road And Rail Class Code: Petrol and Fuel Stations Positional Accuracy: Positioned to address or location	A11SW (N)	169	7	518973 175709

Map ID	Details	Quadrant Reference (Compass Direction)	Estimated Distance From Site	Contact	NGR
170	<b>Points of Interest - Public Infrastructure</b> Name: Sainsbury's Richmond Location: Manor Road, Richmond, TW9 1YB Category: Road And Rail Class Code: Petrol and Fuel Stations Positional Accuracy: Positioned to address or location	A11SW (NE)	208	7	519120 175674
171	<b>Points of Interest - Public Infrastructure</b> Name: Richmond (London) Fire Station Location: Richmond Fire Station 323, Lower Richmond Road, Richmond, TW9 4PN Category: Central and Local Government Class Code: Fire Brigade Stations Positional Accuracy: Positioned to address or location	A11SE (NE)	309	7	519243 175673
172	<b>Points of Interest - Public Infrastructure</b> Name: Tcs Blackhorse Location: 174 Sheen Road, Richmond, TW9 1XD Category: Road And Rail Class Code: Petrol and Fuel Stations Positional Accuracy: Positioned to address or location	A7SW (S)	323	7	518961 175063
172	<b>Points of Interest - Public Infrastructure</b> Name: TCS Blackhorse Location: 174 Sheen Road, Richmond, TW9 1XD Category: Road And Rail Class Code: Petrol and Fuel Stations Positional Accuracy: Positioned to address or location	A7SW (S)	323	7	518961 175063
172	<b>Points of Interest - Public Infrastructure</b> Name: Shell Blackhorse Location: 174 Sheen Road, Richmond, TW9 1XD Category: Road And Rail Class Code: Petrol and Fuel Stations Positional Accuracy: Positioned to address or location	A7SW (S)	324	7	518960 175062
173	<b>Points of Interest - Public Infrastructure</b> Name: Rapid Clear Location: 96 Sheen Road, Richmond, TW9 1UF Category: Infrastructure and Facilities Class Code: Waste Storage, Processing and Disposal Positional Accuracy: Positioned to address or location	A6SW (SW)	414	7	518472 175065
174	<b>Points of Interest - Public Infrastructure</b> Name: Petropolis Location: 21-22 Popham Gardens, Lower Richmond Road, Richmond, TW9 4LJ Category: Road And Rail Class Code: Petrol and Fuel Stations Positional Accuracy: Positioned to address or location	A11SE (NE)	420	7	519331 175743
174	<b>Points of Interest - Public Infrastructure</b> Name: Tcs Richmond Location: 21-22 Popham Gardens, Lower Richmond Road, Richmond, TW9 4LJ Category: Road And Rail Class Code: Petrol and Fuel Stations Positional Accuracy: Positioned to address or location	A11SE (NE)	421	7	519332 175744
174	<b>Points of Interest - Public Infrastructure</b> Name: TCS Richmond Location: 22-24 Lower Richmond Road, Nitan Road, Richmond, Surrey, TW9 4LJ Category: Road And Rail Class Code: Petrol and Fuel Stations Positional Accuracy: Positioned to address or location	A11SE (NE)	421	7	519332 175744
174	<b>Points of Interest - Public Infrastructure</b> Name: Braymarsh Cash Ltd Location: 21-22 Popham Gardens, Lower Richmond Road, Richmond, TW9 4LJ Category: Road And Rail Class Code: Petrol and Fuel Stations Positional Accuracy: Positioned to address or location	A11SE (NE)	422	7	519332 175744
175	<b>Points of Interest - Public Infrastructure</b> Name: London Borough of Richmond Location: The Lodge, Kings Ride Gate, Richmond, TW10 5BJ Category: Infrastructure and Facilities Class Code: Cemeteries and Crematoria Positional Accuracy: Positioned to address or location	A7SE (SE)	580	7	519291 174917
176	<b>Points of Interest - Public Infrastructure</b> Name: Richmond Police Station Location: 18-20 Kew Road, Richmond, TW9 2NA Category: Central and Local Government Class Code: Police Stations Positional Accuracy: Positioned to address or location	A5NE (W)	641	7	518136 175279

Map ID	Details	Quadrant Reference (Compass Direction)	Estimated Distance From Site	Contact	NGR
177	<b>Points of Interest - Public Infrastructure</b> Name: Richmond (London) Rail Station Location: The Quadrant, TW9 Category: Public Transport, Stations and Infrastructure Class Code: Railway Stations, Junctions and Halts Positional Accuracy: Positioned to address or location	A5NE (W)	725	7	518071 175173
177	<b>Points of Interest - Public Infrastructure</b> Name: Richmond Nil Rail Station Location: The Quadrant, TW9 Category: Public Transport, Stations and Infrastructure Class Code: Railway Stations, Junctions and Halts Positional Accuracy: Positioned to address or location	A5NE (W)	725	7	518071 175173
177	<b>Points of Interest - Public Infrastructure</b> Name: Richmond Station Location: The Quadrant, TW9 Category: Public Transport, Stations and Infrastructure Class Code: Railway Stations, Junctions and Halts Positional Accuracy: Positioned to address or location	A5NE (W)	725	7	518071 175173
178	<b>Points of Interest - Public Infrastructure</b> Name: Texaco Location: 567 Upper Richmond Road West, London, SW14 7ED Category: Road And Rail Class Code: Petrol and Fuel Stations Positional Accuracy: Positioned to address or location	A8NW (E)	747	7	519715 175311
178	<b>Points of Interest - Public Infrastructure</b> Name: East Sheen Service Station Location: 567 Upper Richmond Road West, London, SW14 7ED Category: Road And Rail Class Code: Petrol and Fuel Stations Positional Accuracy: Positioned to address or location	A8NW (E)	748	7	519716 175312
178	<b>Points of Interest - Public Infrastructure</b> Name: Texaco Location: 567 Upper Richmond Road West, London, SW14 7ED Category: Road And Rail Class Code: Petrol and Fuel Stations Positional Accuracy: Positioned to address or location	A8NW (E)	748	7	519716 175311
178	<b>Points of Interest - Public Infrastructure</b> Name: Star Service Stations Location: 567 Upper Richmond Road West, London, SW14 7ED Category: Road And Rail Class Code: Petrol and Fuel Stations Positional Accuracy: Positioned to address or location	A8NW (E)	748	7	519716 175312
178	<b>Points of Interest - Public Infrastructure</b> Name: East Sheen Sstn Location: 567 Upper Richmond Road West, London, SW14 7ED Category: Road And Rail Class Code: Petrol and Fuel Stations Positional Accuracy: Positioned to address or location	A8NW (E)	748	7	519716 175312
178	<b>Points of Interest - Public Infrastructure</b> Name: East Sheen Service Station Location: 567 Upper Richmond Road West, London, SW14 7ED Category: Road And Rail Class Code: Petrol and Fuel Stations Positional Accuracy: Positioned to address or location	A8NW (E)	748	7	519716 175312
179	<b>Points of Interest - Public Infrastructure</b> Name: Rubbish Lads Ltd Location: 100 Church Road, Richmond, TW10 6LW Category: Infrastructure and Facilities Class Code: Waste Storage, Processing and Disposal Positional Accuracy: Positioned to address or location	A2NW (SW)	771	7	518491 174631
180	<b>Points of Interest - Public Infrastructure</b> Name: East Sheen Cemetery Location: TW10 Category: Infrastructure and Facilities Class Code: Cemeteries and Crematoria Positional Accuracy: Positioned to an adjacent address or location	A3NE (SE)	780	7	519291 174690
181	<b>Points of Interest - Public Infrastructure</b> Name: North Sheen Cemetery Location: TW9 Category: Infrastructure and Facilities Class Code: Cemeteries and Crematoria Positional Accuracy: Positioned to an adjacent address or location	A12NW (NE)	781	7	519641 175928



Map ID	Details	Quadrant Reference (Compass Direction)	Estimated Distance From Site	Contact	NGR
182	<b>Points of Interest - Public Infrastructure</b> Name: Cemetery Location: TW10 Category: Infrastructure and Facilities Class Code: Cemeteries and Crematoria Positional Accuracy: Positioned to an adjacent address or location	A3NW (S)	797	7	518973 174577
183	<b>Points of Interest - Public Infrastructure</b> Name: Richmond Cemetery Location: TW10 Category: Infrastructure and Facilities Class Code: Cemeteries and Crematoria Positional Accuracy: Positioned to an adjacent address or location	A3NW (S)	824	7	519091 174579
184	<b>Points of Interest - Public Infrastructure</b> Name: North Finchley Bus Station Location: 88 Kingsway, London, SW14 7HW Category: Public Transport, Stations and Infrastructure Class Code: Bus and Coach Stations, Depots and Companies Positional Accuracy: Positioned to address or location	A12SW (E)	878	7	519828 175709
185	<b>Points of Interest - Public Infrastructure</b> Name: North Sheen Cemetery Location: TW9 Category: Infrastructure and Facilities Class Code: Cemeteries and Crematoria Positional Accuracy: Positioned to an adjacent address or location	A16SW (NE)	909	7	519650 176133
185	<b>Points of Interest - Public Infrastructure</b> Name: North Sheen Cemetery (Fulham) Location: Not Supplied Category: Infrastructure and Facilities Class Code: Cemeteries and Crematoria Positional Accuracy: Positioned to an adjacent address or location	A16SW (NE)	924	7	519671 176132
186	<b>Points of Interest - Public Infrastructure</b> Name: Graveyard Location: TW10 Category: Infrastructure and Facilities Class Code: Cemeteries and Crematoria Positional Accuracy: Positioned to an adjacent address or location	A1NE (SW)	912	7	518078 174759
186	<b>Points of Interest - Public Infrastructure</b> Name: Graveyard Location: Not Supplied Category: Infrastructure and Facilities Class Code: Cemeteries and Crematoria Positional Accuracy: Positioned to an adjacent address or location	A1NE (SW)	916	7	518107 174721
186	<b>Points of Interest - Public Infrastructure</b> Name: Graveyard Location: TW10 Category: Infrastructure and Facilities Class Code: Cemeteries and Crematoria Positional Accuracy: Positioned to an adjacent address or location	A1NE (SW)	921	7	518101 174720
187	<b>Points of Interest - Public Infrastructure</b> Name: Richmond Cemetery Location: TW10 Category: Infrastructure and Facilities Class Code: Cemeteries and Crematoria Positional Accuracy: Positioned to an adjacent address or location	A3NW (S)	944	7	519032 174440
187	<b>Points of Interest - Public Infrastructure</b> Name: Richmond Cemetery Location: Not Supplied Category: Infrastructure and Facilities Class Code: Cemeteries and Crematoria Positional Accuracy: Positioned to an adjacent address or location	A3NW (S)	948	7	519050 174441
188	<b>Points of Interest - Public Infrastructure</b> Name: East Sheen Cemetery Location: Not Supplied Category: Infrastructure and Facilities Class Code: Cemeteries and Crematoria Positional Accuracy: Positioned to an adjacent address or location	A3NW (S)	960	7	519209 174469
188	<b>Points of Interest - Public Infrastructure</b> Name: Cemetery Location: TW10 Category: Infrastructure and Facilities Class Code: Cemeteries and Crematoria Positional Accuracy: Positioned to an adjacent address or location	A3NW (S)	960	7	519202 174467

Map ID	Details	Quadrant Reference (Compass Direction)	Estimated Distance From Site	Contact	NGR
189	<b>Points of Interest - Public Infrastructure</b> Name: Tesco Petrol Filling Station Location: 29 George Street, Richmond, TW9 1HY Category: Road And Rail Class Code: Petrol and Fuel Stations Positional Accuracy: Positioned to address or location	A5SE (SW)	961	7	517922 174904
190	<b>Points of Interest - Public Infrastructure</b> Name: Cemetery Location: TW10 Category: Infrastructure and Facilities Class Code: Cemeteries and Crematoria Positional Accuracy: Positioned to an adjacent address or location	A3SW (S)	973	7	518926 174387
191	<b>Points of Interest - Public Infrastructure</b> Name: New Cemetery Location: SW14 Category: Infrastructure and Facilities Class Code: Cemeteries and Crematoria Positional Accuracy: Positioned to an adjacent address or location	A12NW (NE)	978	7	519851 175951
191	<b>Points of Interest - Public Infrastructure</b> Name: Mortlake Cemetery Location: Clifford Avenue, London, SW14 7BU Category: Infrastructure and Facilities Class Code: Cemeteries and Crematoria Positional Accuracy: Positioned to address or location	A12NW (NE)	986	7	519857 175958
192	<b>Points of Interest - Recreational and Environmental</b> Name: Playground Location: Not Supplied Category: Recreational Class Code: Playgrounds Positional Accuracy: Positioned to an adjacent address or location	A11SW (N)	225	7	518887 175762
192	<b>Points of Interest - Recreational and Environmental</b> Name: Playground Location: Not Supplied Category: Recreational Class Code: Playgrounds Positional Accuracy: Positioned to an adjacent address or location	A10SE (N)	226	7	518866 175758
192	<b>Points of Interest - Recreational and Environmental</b> Name: Playground Location: Raleigh Road, TW9 Category: Recreational Class Code: Playgrounds Positional Accuracy: Positioned to an adjacent address or location	A10SE (N)	226	7	518866 175757
193	<b>Points of Interest - Recreational and Environmental</b> Name: Playground Location: Not Supplied Category: Recreational Class Code: Playgrounds Positional Accuracy: Positioned to an adjacent address or location	A6SW (SW)	448	7	518489 175002
193	<b>Points of Interest - Recreational and Environmental</b> Name: Playground Location: Albany Road, TW10 Category: Recreational Class Code: Playgrounds Positional Accuracy: Positioned to address or location	A6SW (SW)	450	7	518496 174994
194	<b>Points of Interest - Recreational and Environmental</b> Name: Playground Location: Not Supplied Category: Recreational Class Code: Playgrounds Positional Accuracy: Positioned to an adjacent address or location	A11NW (NE)	497	7	519157 175994
194	<b>Points of Interest - Recreational and Environmental</b> Name: Playground Location: Dancer Road, TW9 Category: Recreational Class Code: Playgrounds Positional Accuracy: Positioned to address or location	A11NW (NE)	505	7	519160 176002
195	<b>Points of Interest - Recreational and Environmental</b> Name: Playground Location: Not Supplied Category: Recreational Class Code: Playgrounds Positional Accuracy: Positioned to an adjacent address or location	A11SE (E)	573	7	519533 175632

Map ID	Details	Quadrant Reference (Compass Direction)	Estimated Distance From Site	Contact	NGR
195	<b>Points of Interest - Recreational and Environmental</b> Name: Playground Location: Lambert Avenue, TW9 Category: Recreational Class Code: Playgrounds Positional Accuracy: Positioned to address or location	A11SE (E)	575	7	519534 175635
196	<b>Points of Interest - Recreational and Environmental</b> Name: Playground Location: Somerton Avenue, TW9 Category: Recreational Class Code: Playgrounds Positional Accuracy: Positioned to an adjacent address or location	A12SW (E)	669	7	519625 175660
196	<b>Points of Interest - Recreational and Environmental</b> Name: Playground Location: Not Supplied Category: Recreational Class Code: Playgrounds Positional Accuracy: Positioned to an adjacent address or location	A12SW (E)	676	7	519632 175660



Map ID	Details	Quadrant Reference (Compass Direction)	Estimated Distance From Site	Contact	NGR
197	<b>National Nature Reserves</b> Name: Richmond Park Multiple Areas: N Total Area (m2): 8464578.19 Source: Natural England Reference: 1007634 Designation Date: Not Supplied	A3NE (S)	992	8	519213 174437
198	<b>Sites of Special Scientific Interest</b> Name: Richmond Park Multiple Areas: N Total Area (m2): 8464578.19 Source: Natural England Reference: 1002388 Designation Details: National Nature Reserve Designation Date: 4th March 1992 Date Type: Notified Designation Details: Special Area Of Conservation Designation Date: 4th March 1992 Date Type: Notified Designation Details: Site Of Special Scientific Interest Designation Date: 4th March 1992 Date Type: Notified	A3NE (S)	992	8	519213 174437
199	<b>Special Areas of Conservation</b> Name: Richmond Park Multiple Areas: N Total Area (m2): 8464322.93 Source: Natural England Reference: UK0030246 <b>Status: Designated</b>	A3NE (S)	992	8	519211 174437
200	<b>World Heritage Sites</b> Name: Royal Botanic Gardens, Kew Reference: 1000102 Area(m²): 3453565.18 Source: Historic England Designation Date: 1st January 2003	A10NE (N)	345	10	518778 175851
201	<b>World Heritage Sites</b> Name: Royal Botanic Gardens, Kew Reference: 1000102 Area(m²): 1365103.99 Source: Historic England Designation Date: 1st January 2003	A10NE (NW)	534	10	518628 175981

Agency & Hydrological	Version	Update Cycle
<b>Contaminated Land Register Entries and Notices</b> Royal Borough of Kingston upon Thames - Environmental Health Department London Borough of Wandsworth - Environmental Health Department London Borough of Merton - Environmental Health Department London Borough of Hounslow - Contaminated Land Section London Borough of Ealing - Environmental Health and Trading Standards Division London Borough of Hammersmith And Fulham - Environmental Health Department London Borough of Richmond upon Thames - Planning and Review Department	April 2013 January 2013 January 2015 May 2014 October 2013 September 2013 September 2014	Annual Rolling Update Annual Rolling Update Annual Rolling Update Annual Rolling Update Annual Rolling Update Annual Rolling Update Annual Rolling Update
<b>Discharge Consents</b> Environment Agency - Thames Region	July 2017	Quarterly
<b>Enforcement and Prohibition Notices</b> Environment Agency - Thames Region	March 2013	As notified
<b>Integrated Pollution Controls</b> Environment Agency - Thames Region	October 2008	Not Applicable
<b>Integrated Pollution Prevention And Control</b> Environment Agency - South East Region - Kent & South London Area Environment Agency - South East Region - North East Thames Area Environment Agency - Thames Region	July 2017 July 2017 July 2017	Quarterly Quarterly Quarterly
<b>Local Authority Integrated Pollution Prevention And Control</b> London Borough of Wandsworth - Environmental Health Department London Borough of Hounslow - Environmental Health Department London Borough of Richmond upon Thames - Environmental Health Department London Borough of Ealing - Environmental Health and Trading Standards Division Royal Borough of Kingston upon Thames - Environmental Health Department London Borough of Hammersmith And Fulham - Environmental Health Department London Port Health Authority - Environmental Services London Borough of Merton - Environmental Health Department	August 2014 February 2013 January 2015 July 2015 June 2016 March 2014 October 2014 September 2014	Annual Rolling Update Annual Rolling Update Annual Rolling Update Annual Rolling Update Annual Rolling Update Annual Rolling Update Annual Rolling Update Annual Rolling Update
<b>Local Authority Pollution Prevention and Controls</b> London Borough of Wandsworth - Environmental Health Department London Borough of Hounslow - Environmental Health Department London Borough of Richmond upon Thames - Environmental Health Department London Borough of Ealing - Environmental Health and Trading Standards Division Royal Borough of Kingston upon Thames - Environmental Health Department London Borough of Hammersmith And Fulham - Environmental Health Department London Port Health Authority - Environmental Services London Borough of Merton - Environmental Health Department	August 2014 February 2013 January 2015 July 2015 June 2016 March 2014 October 2014 September 2014	Annual Rolling Update Annual Rolling Update Annual Rolling Update Annual Rolling Update Annual Rolling Update Annual Rolling Update Annual Rolling Update Annual Rolling Update
<b>Local Authority Pollution Prevention and Control Enforcements</b> London Borough of Wandsworth - Environmental Health Department London Borough of Hounslow - Environmental Health Department London Borough of Richmond upon Thames - Environmental Health Department London Borough of Ealing - Environmental Health and Trading Standards Division Royal Borough of Kingston upon Thames - Environmental Health Department London Borough of Hammersmith And Fulham - Environmental Health Department London Port Health Authority - Environmental Services London Borough of Merton - Environmental Health Department	August 2014 February 2013 January 2015 July 2015 June 2016 March 2014 October 2014 September 2014	Annual Rolling Update Annual Rolling Update Annual Rolling Update Annual Rolling Update Annual Rolling Update Annual Rolling Update Annual Rolling Update Annual Rolling Update
<b>Nearest Surface Water Feature</b> Ordnance Survey	May 2017	
<b>Pollution Incidents to Controlled Waters</b> Environment Agency - Thames Region	September 1999	Not Applicable
<b>Prosecutions Relating to Authorised Processes</b> Environment Agency - Thames Region	March 2013	As notified
<b>Prosecutions Relating to Controlled Waters</b> Environment Agency - Thames Region	March 2013	As notified

Agency & Hydrological	Version	Update Cycle
<b>Registered Radioactive Substances</b> Environment Agency - Thames Region	January 2015	
<b>River Quality</b> Environment Agency - Head Office	November 2001	Not Applicable
<b>River Quality Biology Sampling Points</b> Environment Agency - Head Office	July 2012	Annually
<b>River Quality Chemistry Sampling Points</b> Environment Agency - Head Office	July 2012	Annually
<b>Substantiated Pollution Incident Register</b> Environment Agency - South East Region - Kent & South London Area Environment Agency - South East Region - North East Thames Area Environment Agency - Thames Region - North East Area Environment Agency - Thames Region - South East Area	July 2017 July 2017 July 2017 July 2017	Quarterly Quarterly Quarterly Quarterly
<b>Water Abstractions</b> Environment Agency - Thames Region	July 2017	Quarterly
<b>Water Industry Act Referrals</b> Environment Agency - Thames Region	July 2017	Quarterly
<b>Groundwater Vulnerability</b> Environment Agency - Head Office	April 2015	Not Applicable
<b>Drift Deposits</b> Environment Agency - Head Office	January 1999	Not Applicable
<b>Bedrock Aquifer Designations</b> British Geological Survey - National Geoscience Information Service	August 2015	As notified
<b>Superficial Aquifer Designations</b> British Geological Survey - National Geoscience Information Service	August 2015	As notified
<b>Source Protection Zones</b> Environment Agency - Head Office	July 2017	Quarterly
<b>Extreme Flooding from Rivers or Sea without Defences</b> Environment Agency - Head Office	August 2017	Quarterly
<b>Flooding from Rivers or Sea without Defences</b> Environment Agency - Head Office	August 2017	Quarterly
<b>Areas Benefiting from Flood Defences</b> Environment Agency - Head Office	August 2017	Quarterly
<b>Flood Water Storage Areas</b> Environment Agency - Head Office	August 2017	Quarterly
<b>Flood Defences</b> Environment Agency - Head Office	August 2017	Quarterly
<b>OS Water Network Lines</b> Ordnance Survey	July 2017	6 Weekly
<b>Surface Water 1 in 30 year Flood Extent</b> Environment Agency - Head Office	October 2013	As notified
<b>Surface Water 1 in 100 year Flood Extent</b> Environment Agency - Head Office	October 2013	As notified
<b>Surface Water 1 in 1000 year Flood Extent</b> Environment Agency - Head Office	October 2013	As notified
<b>Surface Water Suitability</b> Environment Agency - Head Office	October 2013	As notified
<b>BGS Groundwater Flooding Susceptibility</b> British Geological Survey - National Geoscience Information Service	May 2013	Annually



Waste	Version	Update Cycle
<b>BGS Recorded Landfill Sites</b> British Geological Survey - National Geoscience Information Service	June 1996	Not Applicable
<b>Historical Landfill Sites</b> Environment Agency - Head Office	May 2017	Quarterly
<b>Integrated Pollution Control Registered Waste Sites</b> Environment Agency - Thames Region	October 2008	Not Applicable
<b>Licensed Waste Management Facilities (Landfill Boundaries)</b> Environment Agency - South East Region - Kent & South London Area Environment Agency - South East Region - North East Thames Area Environment Agency - Thames Region - North East Area Environment Agency - Thames Region - South East Area	May 2017 May 2017 May 2017 May 2017	Quarterly Quarterly Quarterly Quarterly
<b>Licensed Waste Management Facilities (Locations)</b> Environment Agency - South East Region - Kent & South London Area Environment Agency - South East Region - North East Thames Area Environment Agency - Thames Region - North East Area Environment Agency - Thames Region - South East Area	July 2017 July 2017 July 2017 July 2017	Quarterly Quarterly Quarterly Quarterly
<b>Local Authority Landfill Coverage</b> London Borough of Ealing London Borough of Hammersmith And Fulham - Environmental Health Department London Borough of Hounslow - Environmental Health Department London Borough of Merton - Environmental Health Department London Borough of Richmond upon Thames London Borough of Wandsworth - Environmental Health Department Royal Borough of Kingston upon Thames - Environmental Health Department	May 2000 May 2000 May 2000 May 2000 May 2000 May 2000 May 2000	Not Applicable Not Applicable Not Applicable Not Applicable Not Applicable Not Applicable Not Applicable
<b>Local Authority Recorded Landfill Sites</b> London Borough of Wandsworth - Environmental Health Department London Borough of Ealing London Borough of Hammersmith And Fulham - Environmental Health Department London Borough of Hounslow - Environmental Health Department London Borough of Merton - Environmental Health Department London Borough of Richmond upon Thames Royal Borough of Kingston upon Thames - Environmental Health Department	April 2003 May 2000 May 2000 May 2000 May 2000 May 2000 September 2003	Not Applicable Not Applicable Not Applicable Not Applicable Not Applicable Not Applicable Not Applicable
<b>Potentially Infilled Land (Non-Water)</b> Landmark Information Group Limited	December 1999	Not Applicable
<b>Potentially Infilled Land (Water)</b> Landmark Information Group Limited	December 1999	Not Applicable
<b>Registered Landfill Sites</b> Environment Agency - Thames Region - North East Area Environment Agency - Thames Region - South East Area	March 2003 March 2003	Not Applicable Not Applicable
<b>Registered Waste Transfer Sites</b> Environment Agency - Thames Region - North East Area Environment Agency - Thames Region - South East Area	March 2003 March 2003	Not Applicable Not Applicable
<b>Registered Waste Treatment or Disposal Sites</b> Environment Agency - Thames Region - North East Area Environment Agency - Thames Region - South East Area	June 2015 March 2003	Not Applicable Not Applicable

Hazardous Substances	Version	Update Cycle
<b>Control of Major Accident Hazards Sites (COMAH)</b> Health and Safety Executive	September 2017	Bi-Annually
<b>Explosive Sites</b> Health and Safety Executive	March 2017	Bi-Annually
<b>Notification of Installations Handling Hazardous Substances (NIHHS)</b> Health and Safety Executive	November 2000	Not Applicable
<b>Planning Hazardous Substance Enforcements</b> London Borough of Ealing London Borough of Hounslow London Borough of Merton London Borough of Richmond upon Thames London Borough of Wandsworth - Technical Services Royal Borough of Kingston upon Thames London Port Health Authority - Environmental Services London Borough of Hammersmith And Fulham - Environmental Protection	February 2016 February 2016 February 2016 February 2016 February 2016 February 2016 January 2008 September 2014	Annual Rolling Update Annual Rolling Update Annual Rolling Update Annual Rolling Update Annual Rolling Update Annual Rolling Update Annual Rolling Update Annual Rolling Update
<b>Planning Hazardous Substance Consents</b> London Borough of Hammersmith And Fulham - Environmental Protection London Borough of Ealing London Borough of Hounslow London Borough of Merton London Borough of Richmond upon Thames London Borough of Wandsworth - Technical Services Royal Borough of Kingston upon Thames London Port Health Authority - Environmental Services	August 2015 February 2016 February 2016 February 2016 February 2016 February 2016 February 2016 January 2008	Annual Rolling Update Annual Rolling Update Annual Rolling Update Annual Rolling Update Annual Rolling Update Annual Rolling Update Annual Rolling Update Annual Rolling Update

Geological	Version	Update Cycle
<b>BGS 1:625,000 Solid Geology</b> British Geological Survey - National Geoscience Information Service	January 2009	Not Applicable
<b>BGS Estimated Soil Chemistry</b> British Geological Survey - National Geoscience Information Service	October 2015	As notified
<b>BGS Recorded Mineral Sites</b> British Geological Survey - National Geoscience Information Service	April 2017	Bi-Annually
<b>BGS Urban Soil Chemistry</b> British Geological Survey - National Geoscience Information Service	October 2015	As notified
<b>BGS Urban Soil Chemistry Averages</b> British Geological Survey - National Geoscience Information Service	October 2015	As notified
<b>CBSCB Compensation District</b> Cheshire Brine Subsidence Compensation Board (CBSCB)	August 2011	Not Applicable
<b>Coal Mining Affected Areas</b> The Coal Authority - Property Searches	March 2014	As notified
<b>Mining Instability</b> Ove Arup & Partners	October 2000	Not Applicable
<b>Non Coal Mining Areas of Great Britain</b> British Geological Survey - National Geoscience Information Service	May 2015	Not Applicable
<b>Potential for Collapsible Ground Stability Hazards</b> British Geological Survey - National Geoscience Information Service	June 2015	Annually
<b>Potential for Compressible Ground Stability Hazards</b> British Geological Survey - National Geoscience Information Service	June 2015	Annually
<b>Potential for Ground Dissolution Stability Hazards</b> British Geological Survey - National Geoscience Information Service	June 2015	Annually
<b>Potential for Landslide Ground Stability Hazards</b> British Geological Survey - National Geoscience Information Service	June 2015	Annually
<b>Potential for Running Sand Ground Stability Hazards</b> British Geological Survey - National Geoscience Information Service	June 2015	Annually
<b>Potential for Shrinking or Swelling Clay Ground Stability Hazards</b> British Geological Survey - National Geoscience Information Service	June 2015	Annually
<b>Radon Potential - Radon Affected Areas</b> British Geological Survey - National Geoscience Information Service	July 2011	As notified
<b>Radon Potential - Radon Protection Measures</b> British Geological Survey - National Geoscience Information Service	July 2011	As notified



Industrial Land Use	Version	Update Cycle
<b>Contemporary Trade Directory Entries</b> Thomson Directories	June 2017	Quarterly
<b>Fuel Station Entries</b> Catalist Ltd - Experian	August 2017	Quarterly
<b>Gas Pipelines</b> National Grid	July 2014	Quarterly
<b>Points of Interest - Commercial Services</b> PointX	September 2017	Quarterly
<b>Points of Interest - Education and Health</b> PointX	September 2017	Quarterly
<b>Points of Interest - Manufacturing and Production</b> PointX	September 2017	Quarterly
<b>Points of Interest - Public Infrastructure</b> PointX	September 2017	Quarterly
<b>Points of Interest - Recreational and Environmental</b> PointX	September 2017	Quarterly
<b>Underground Electrical Cables</b> National Grid	December 2015	Bi-Annually

Sensitive Land Use	Version	Update Cycle
<b>Ancient Woodland</b> Natural England	May 2017	Bi-Annually
<b>Areas of Adopted Green Belt</b> London Borough of Ealing London Borough of Hounslow London Borough of Richmond upon Thames Royal Borough of Kingston upon Thames	May 2017 May 2017 May 2017 May 2017	As notified As notified As notified As notified
<b>Areas of Unadopted Green Belt</b> London Borough of Ealing London Borough of Hounslow London Borough of Richmond upon Thames Royal Borough of Kingston upon Thames	May 2017 May 2017 May 2017 May 2017	As notified As notified As notified As notified
<b>Areas of Outstanding Natural Beauty</b> Natural England	August 2017	Bi-Annually
<b>Environmentally Sensitive Areas</b> Natural England	January 2017	Annually
<b>Forest Parks</b> Forestry Commission	April 1997	Not Applicable
<b>Local Nature Reserves</b> Natural England	August 2017	Bi-Annually
<b>Marine Nature Reserves</b> Natural England	August 2017	Bi-Annually
<b>National Nature Reserves</b> Natural England	August 2017	Bi-Annually
<b>National Parks</b> Natural England	August 2017	Bi-Annually
<b>Nitrate Vulnerable Zones</b> Environment Agency - Head Office Department for Environment, Food and Rural Affairs (DEFRA - formerly FRCA)	June 2017 October 2015	Bi-Annually
<b>Ramsar Sites</b> Natural England	August 2017	Bi-Annually
<b>Sites of Special Scientific Interest</b> Natural England	August 2017	Bi-Annually
<b>Special Areas of Conservation</b> Natural England	August 2017	Bi-Annually
<b>Special Protection Areas</b> Natural England	August 2017	Bi-Annually
<b>World Heritage Sites</b> Historic England	May 2017	Bi-Annually

A selection of organisations who provide data within this report

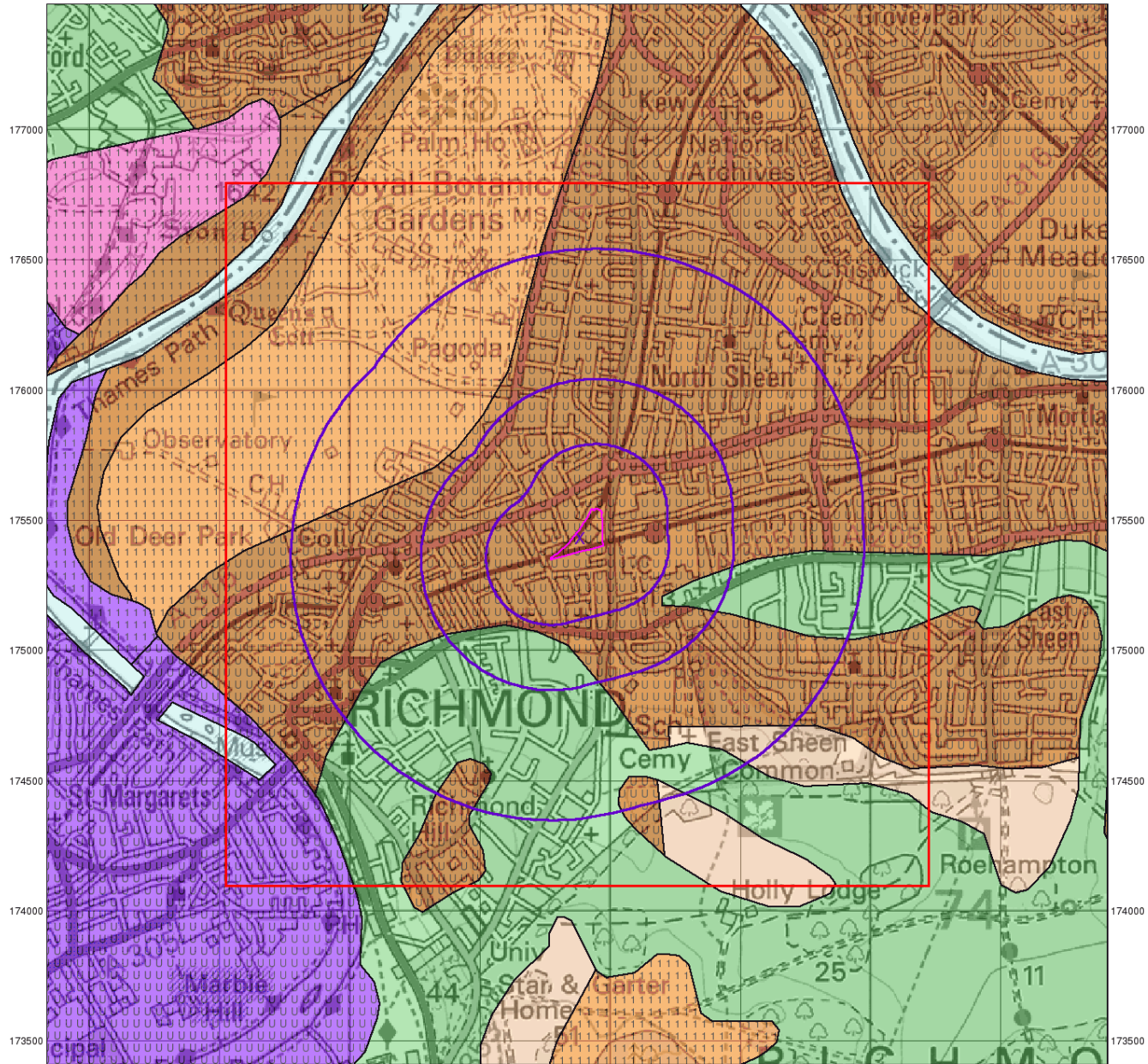
Data Supplier	Data Supplier Logo
Ordnance Survey	
Environment Agency	
Scottish Environment Protection Agency	
The Coal Authority	
British Geological Survey	 <b>British Geological Survey</b> <small>NATURAL ENVIRONMENT RESEARCH COUNCIL</small>
Centre for Ecology and Hydrology	 <b>Centre for Ecology &amp; Hydrology</b> <small>NATURAL ENVIRONMENT RESEARCH COUNCIL</small>
Natural Resources Wales	
Scottish Natural Heritage	
Natural England	
Public Health England	
Ove Arup	
Peter Brett Associates	



Contact	Name and Address	Contact Details
1	<b>British Geological Survey - Enquiry Service</b> British Geological Survey, Kingsley Dunham Centre, Keyworth, Nottingham, Nottinghamshire, NG12 5GG	Telephone: 0115 936 3143 Fax: 0115 936 3276 Email: enquiries@bgs.ac.uk Website: www.bgs.ac.uk
2	<b>Environment Agency - National Customer Contact Centre (NCCC)</b> PO Box 544, Templeborough, Rotherham, S60 1BY	Telephone: 03708 506 506 Email: enquiries@environment-agency.gov.uk
3	<b>London Borough of Richmond upon Thames - Environmental Health Department</b> 4 Waldegrave Road, Teddington, Middlesex, TW11 8EN	Telephone: 020 8891 1411 Fax: 020 8891 7702 Website: www.richmond.gov.uk
4	<b>Ordnance Survey</b> Adanac Drive, Southampton, Hampshire, SO16 0AS	Telephone: 023 8079 2000 Email: customerservices@ordnancesurvey.co.uk Website: www.ordnancesurvey.gov.uk
5	<b>London Borough of Richmond upon Thames</b> Civic Centre, 44 York Street, Twickenham, Middlesex, TW1 3BZ	Telephone: 020 8891 1411 Fax: 020 8891 7702 Website: www.richmond.gov.uk
6	<b>Health and Safety Executive</b> 5S.2 Redgrave Court, Merton Road, Bootle, L20 7HS	Website: www.hse.gov.uk
7	<b>PointX</b> 7 Abbey Court, Eagle Way, Sowton, Exeter, Devon, EX2 7HY	Website: www.pointx.co.uk
8	<b>Natural England</b> County Hall, Spetchley Road, Worcester, WR5 2NP	Telephone: 0300 060 3900 Email: enquiries@naturalengland.org.uk Website: www.naturalengland.org.uk
9	<b>Environment Agency - Head Office</b> Rio House, Waterside Drive, Aztec West, Almondsbury, Bristol, Avon, BS32 4UD	Telephone: 01454 624400 Fax: 01454 624409
10	<b>Historic England</b> 1 Waterhouse Square, 138 - 142 Holborn, London, EC1N 2ST	Telephone: 0370 333 0607 Email: customers@historicengland.org.uk Website: www.historicengland.org.uk
-	<b>Public Health England - Radon Survey, Centre for Radiation, Chemical and Environmental Hazards</b> Chilton, Didcot, Oxfordshire, OX11 0RQ	Telephone: 01235 822622 Fax: 01235 833891 Email: radon@phe.gov.uk Website: www.ukradon.org
-	<b>Landmark Information Group Limited</b> Imperium, Imperial Way, Reading, Berkshire, RG2 0TD	Telephone: 0844 844 9952 Fax: 0844 844 9951 Email: customerservices@landmarkinfo.co.uk Website: www.landmarkinfo.co.uk

Please note that the Environment Agency / Natural Resources Wales / SEPA have a charging policy in place for enquiries.

517000 517500 518000 518500 519000 519500 520000 520500



© Crown Copyright. All Rights Reserved. License Number 100022432.

0 1 km

# FAIRHURST

## Groundwater Vulnerability

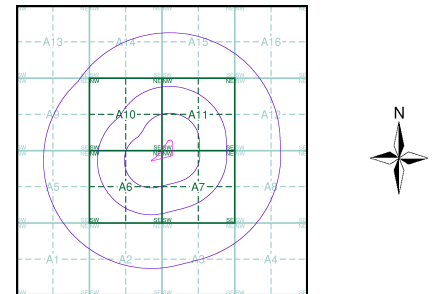
**General**

- Specified Site
- Specified Buffer(s)
- Bearing Reference Point
- Slice
- Map ID

**Agency and Hydrological**

<b>Major Aquifer (Highly Permeable)</b>	High (H) 1, 2, 3, U
	Intermediate (I) 1, 2
	Low
<b>Minor Aquifer (Variably Permeable)</b>	High (H) 1, 2, 3, U
	Intermediate (I) 1, 2
	Low
<b>Non Aquifer (Negligibly Permeable)</b>	
<b>Water or Sea</b>	
<b>Drift Deposit</b>	

### Site Sensitivity Context Map - Slice A



**Order Details**

Order Number: 142584674\_1\_1  
 Customer Ref: Homebase, Richmond  
 National Grid Reference: 518890, 175430  
 Slice: A  
 Site Area (Ha): 1.58  
 Search Buffer (m): 1000

**Site Details**

Homebase Ltd, 84, Manor Road, RICHMOND, TW9 1YB

**Landmark**  
 INFORMATION GROUP

Tel: 0844 844 9952  
 Fax: 0844 844 9951  
 Web: www.envirocheck.co.uk



517000 517500 518000 518500 519000 519500 520000 520500



© Crown Copyright. All Rights Reserved. License Number 100022432.

# FAIRHURST

## Bedrock Aquifer Designation

### General

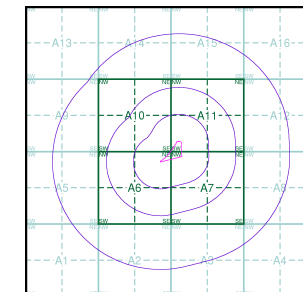
- Specified Site
- Specified Buffer(s)
- Bearing Reference Point
- Slice
- Map ID

### Agency and Hydrological

#### Geological Classes

- Principal Aquifer
- Secondary A Aquifer
- Secondary B Aquifer
- Secondary Undifferentiated
- Unproductive Strata
- Unknown
- Unknown (Lakes and Landslip)

### Site Sensitivity Context Map - Slice A



### Order Details

Order Number: 142584674\_1\_1  
 Customer Ref: Homebase, Richmond  
 National Grid Reference: 518890, 175430  
 Slice: A  
 Site Area (Ha): 1.58  
 Search Buffer (m): 1000

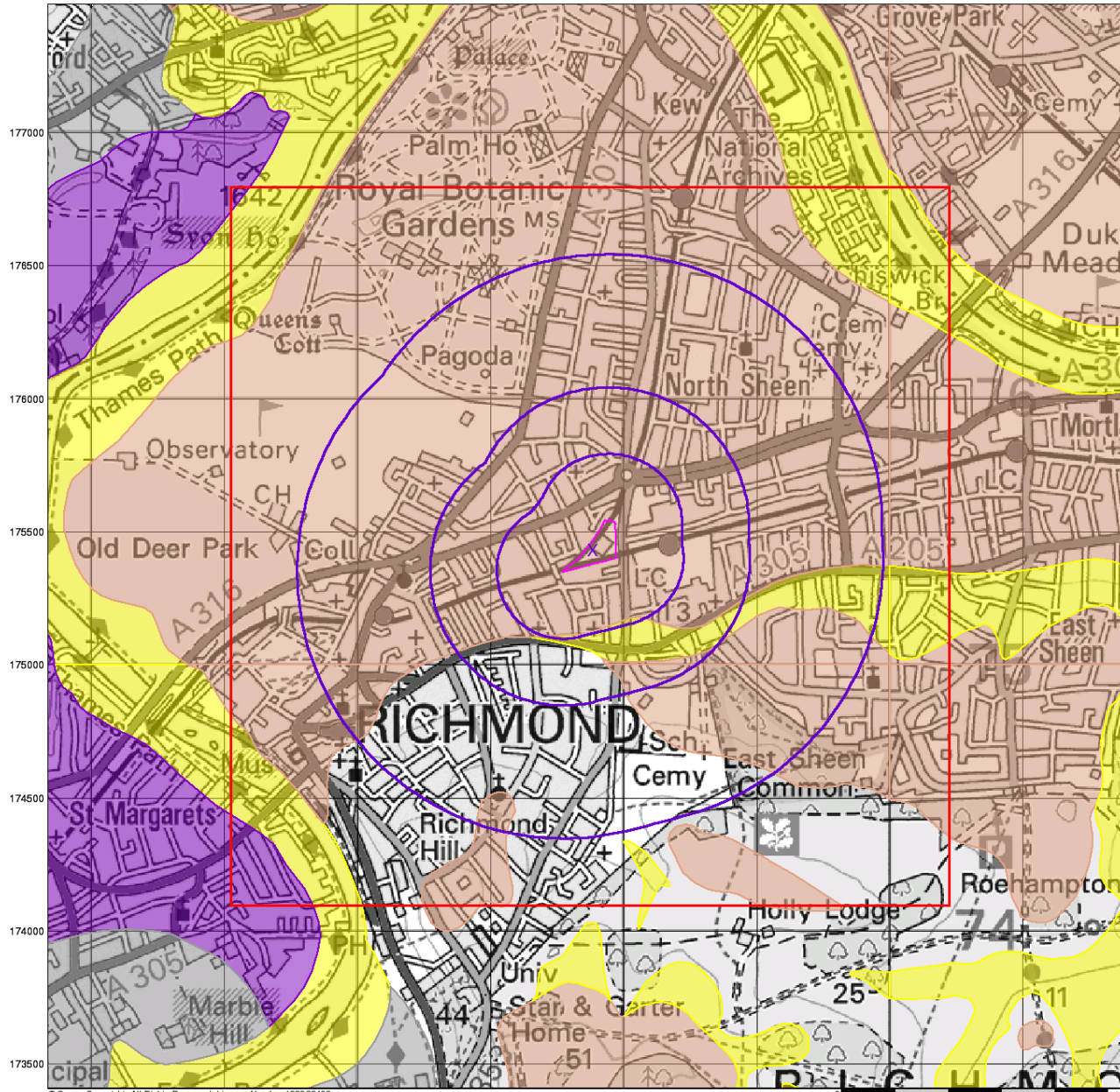
### Site Details

Homebase Ltd, 84, Manor Road, RICHMOND, TW9 1YB

**Landmark**  
 INFORMATION GROUP

Tel: 0844 844 9952  
 Fax: 0844 844 9951  
 Web: www.envirocheck.co.uk

517000 517500 518000 518500 519000 519500 520000 520500



© Crown Copyright. All Rights Reserved. License Number 100022432.

# FAIRHURST

## Superficial Aquifer Designation

### General

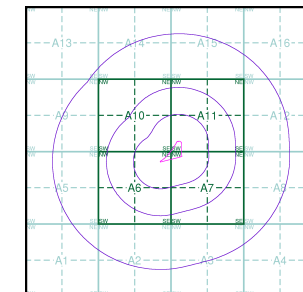
- Specified Site
- Specified Buffer(s)
- Bearing Reference Point
- Slice
- Map ID

### Agency and Hydrological

#### Geological Classes

- Principal Aquifer
- Secondary A Aquifer
- Secondary B Aquifer
- Secondary Undifferentiated
- Unproductive Strata
- Unknown
- Unknown (Lakes and Landslip)

### Site Sensitivity Context Map - Slice A



### Order Details

Order Number: 142584674\_1\_1  
 Customer Ref: Homebase, Richmond  
 National Grid Reference: 518890, 175430  
 Slice: A  
 Site Area (Ha): 1.58  
 Search Buffer (m): 1000

### Site Details

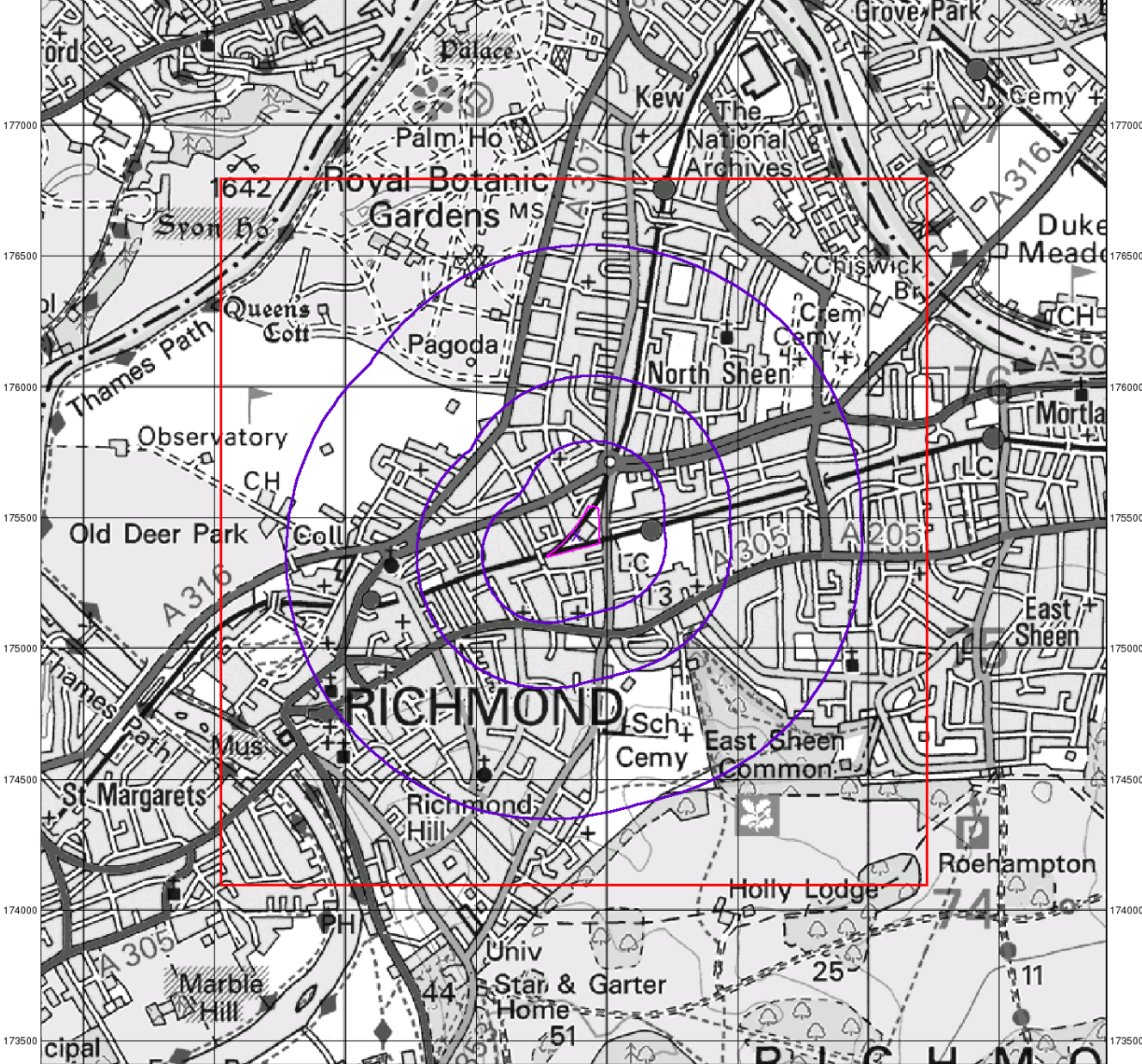
Homebase Ltd, 84, Manor Road, RICHMOND, TW9 1YB

**Landmark**  
 INFORMATION GROUP

Tel: 0844 844 9952  
 Fax: 0844 844 9951  
 Web: www.envirocheck.co.uk



517000 517500 518000 518500 519000 519500 520000 520500



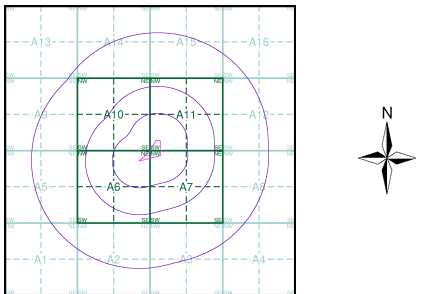
© Crown Copyright. All Rights Reserved. License Number 100022432

# FAIRHURST

## Source Protection Zones

- General**
- Specified Site
  - Specified Buffer(s)
  - Bearing Reference Point
  - Slice
  - Map ID
- Agency and Hydrological**
- Inner zone (Zone 1)
  - Inner zone - subsurface activity only (Zone 1c)
  - Outer zone (Zone 2)
  - Outer zone - subsurface activity only (Zone 2c)
  - Total catchment (Zone 3)
  - Total catchment - subsurface activity only (Zone 3c)
  - Special interest (Zone 4)
  - Source Protection Zone Borehole

## Site Sensitivity Context Map - Slice A



**Order Details**

Order Number: 142584674\_1\_1  
 Customer Ref: Homebase, Richmond  
 National Grid Reference: 518890, 175430  
 Slice: A  
 Site Area (Ha): 1.58  
 Search Buffer (m): 1000

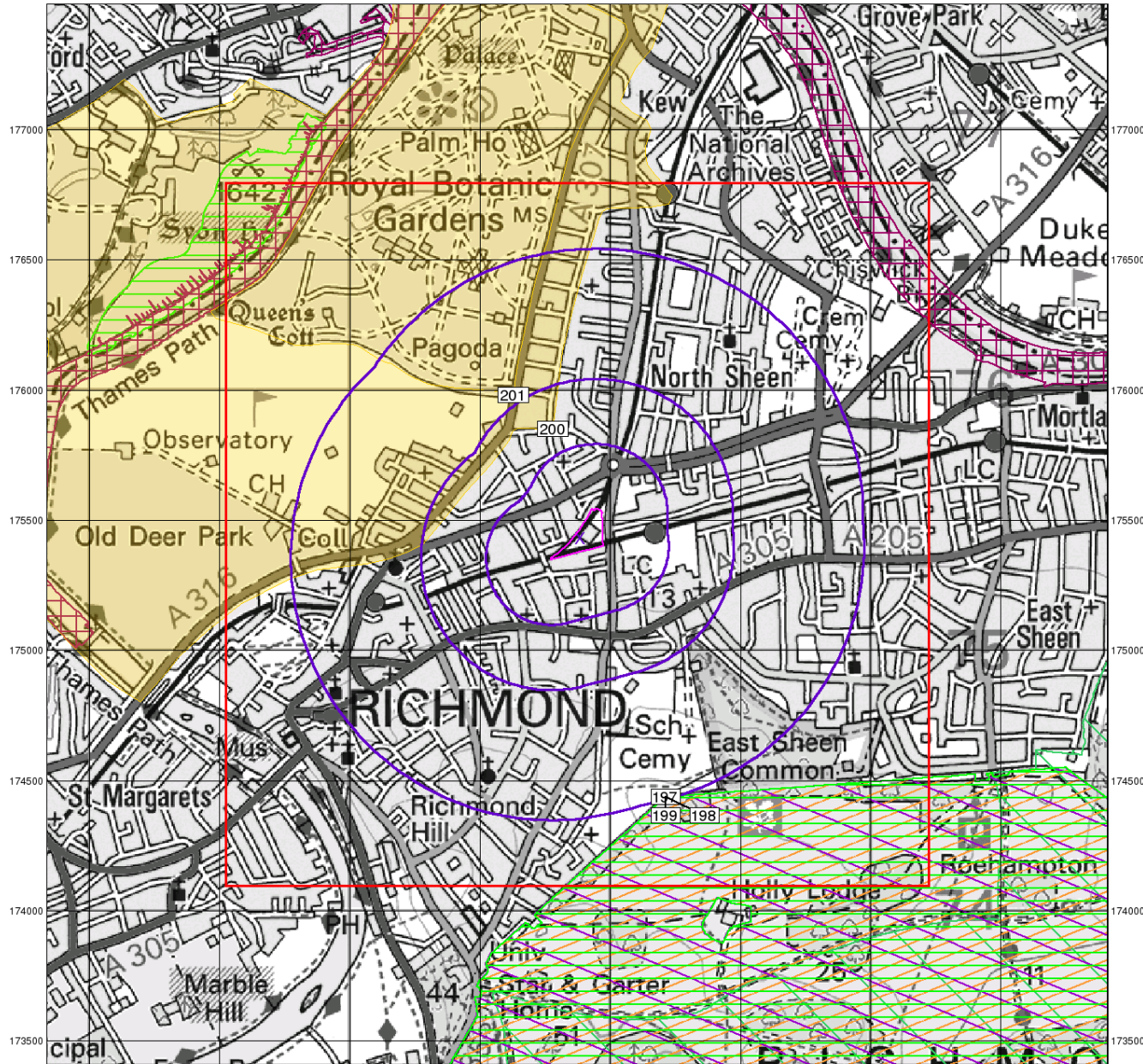
**Site Details**  
 Homebase Ltd, 84, Manor Road, RICHMOND, TW9 1YB

**Landmark**  
 INFORMATION GROUP

Tel: 0844 844 9952  
 Fax: 0844 844 9951  
 Web: www.envirocheck.co.uk



517000 517500 518000 518500 519000 519500 520000 520500



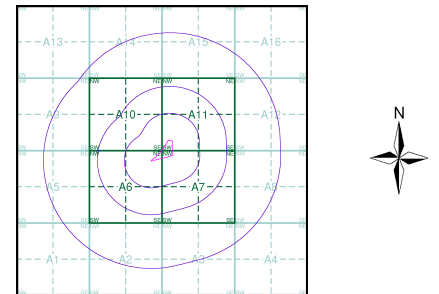
© Crown Copyright. All Rights Reserved. License Number 100022432.

# FAIRHURST

## Sensitive Land Uses

- General**
- Specified Site
  - Specified Buffer(s)
  - Bearing Reference Point
  - Slice
  - Map ID
- Sensitive Land Uses**
- Ancient Woodland
  - Area of Adopted Green Belt
  - Area of Unadopted Green Belt
  - Area of Outstanding Natural Beauty
  - Environmentally Sensitive Area
  - Forest Park
  - Local Nature Reserve
  - Marine Nature Reserve
  - National Nature Reserve
  - National Park
  - Nitrate Sensitive Area
  - Nitrate Vulnerable Zone
  - Ramsar Site
  - Site of Special Scientific Interest
  - Special Area of Conservation
  - Special Protection Area
  - World Heritage Sites

### Site Sensitivity Context Map - Slice A



### Order Details

Order Number: 142584674\_1\_1  
 Customer Ref: Homebase, Richmond  
 National Grid Reference: 518890, 175430  
 Slice: A  
 Site Area (Ha): 1.58  
 Search Buffer (m): 1000

### Site Details

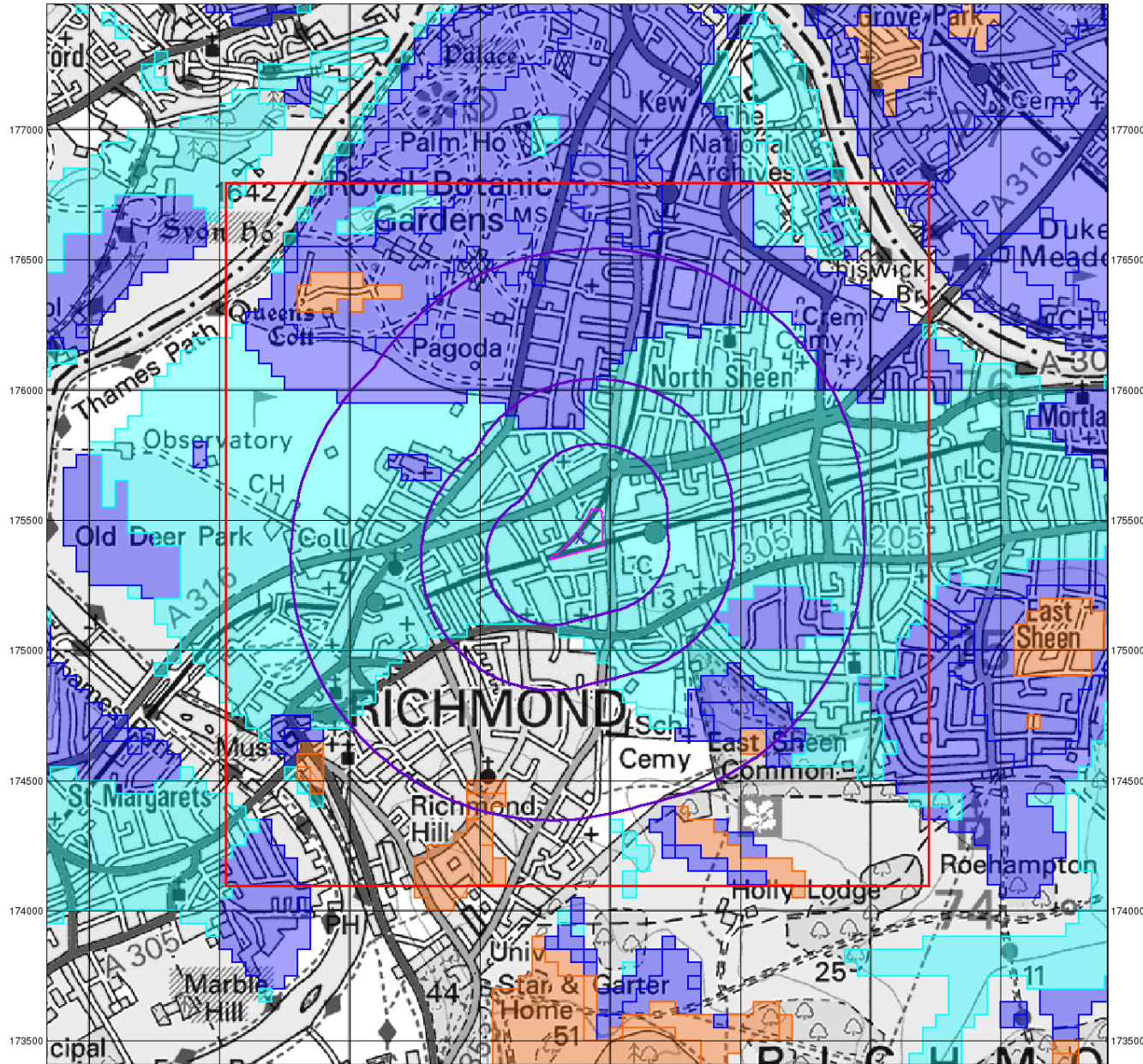
Homebase Ltd, 84, Manor Road, RICHMOND, TW9 1YB

**Landmark**  
 INFORMATION GROUP

Tel: 0844 844 9952  
 Fax: 0844 844 9951  
 Web: www.envirocheck.co.uk



517000 517500 518000 518500 519000 519500 520000 520500



© Crown Copyright. All Rights Reserved. License Number 100022432.

# FAIRHURST

## BGS Flood GFS Data

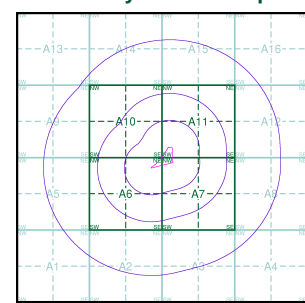
### General

- Specified Site
- Specified Buffer(s)
- Bearing Reference Point
- Slice

### Agency and Hydrological (Flood)

- Limited Potential for Groundwater Flooding to Occur
- Potential for Groundwater Flooding of Property Situated Below Ground Level
- Potential for Groundwater Flooding to Occur at Surface

## Site Sensitivity Context Map - Slice A



## Order Details

Order Number: 142584674\_1\_1  
 Customer Ref: Homebase, Richmond  
 National Grid Reference: 518890, 175430  
 Slice: A  
 Site Area (Ha): 1.58  
 Search Buffer (m): 1000

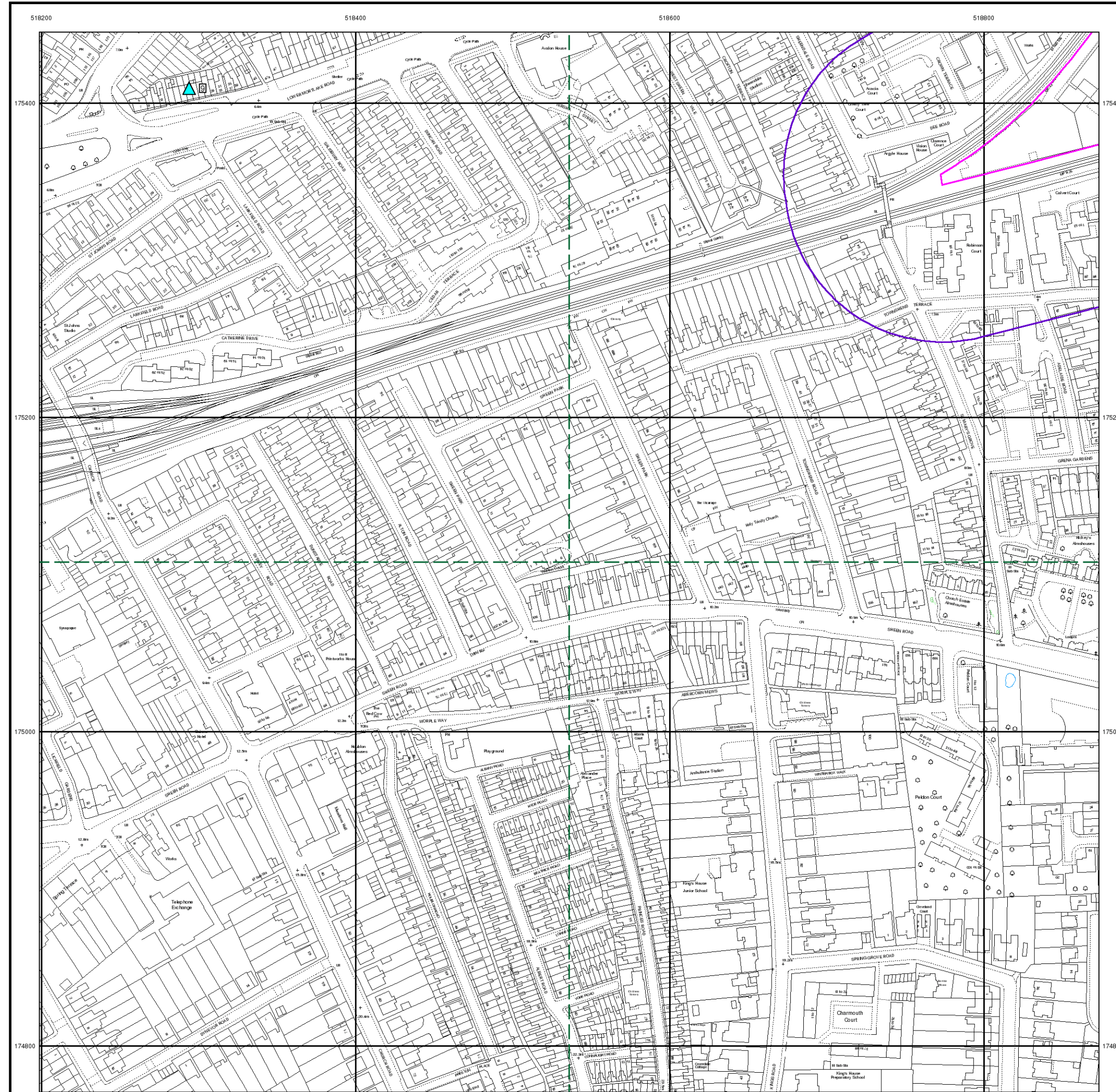
## Site Details

Homebase Ltd, 84, Manor Road, RICHMOND, TW9 1YB

**Landmark**  
 INFORMATION GROUP

Tel: 0844 844 9952  
 Fax: 0844 844 9951  
 Web: www.envirocheck.co.uk

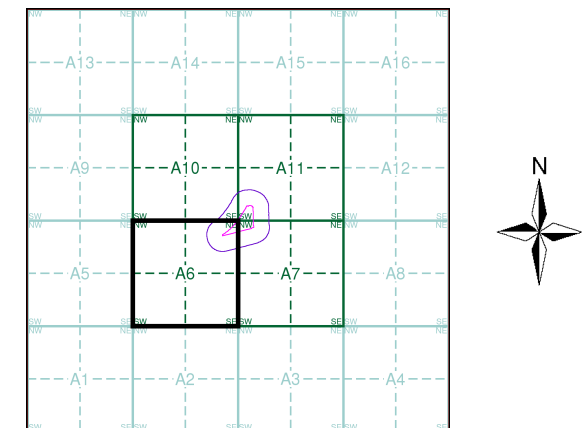




# FAIRHURST

- General**
- Specified Site
  - Specified Buffer(s)
  - Bearing Reference Point
  - Map ID
  - Several of Type at Location
  - Pylon
  - Overhead Transmission Line
- Agency and Hydrological**
- Contaminated Land Register Entry or Notice (Location)
  - Contaminated Land Register Entry or Notice
  - Discharge Consent
  - Enforcement or Prohibition Notice
  - Integrated Pollution Control
  - Integrated Pollution Prevention Control
  - Local Authority Integrated Pollution Prevention and Control
  - Local Authority Pollution Prevention and Control Enforcement
  - Pollution Incident to Controlled Waters
  - Prosecution Relating to Authorised Processes
  - Prosecution Relating to Controlled Waters
  - Registered Radioactive Substance
  - River Network or Water Feature
  - River Quality Sampling Point
  - Substantiated Pollution Incident Register
  - Water Abstraction
  - Water Industry Act Referral
- Waste**
- BGS Recorded Landfill Site (Location)
  - BGS Recorded Landfill Site
  - EA Historic Landfill (Buffered Point)
  - EA Historic Landfill (Polygon)
  - Integrated Pollution Control Registered Waste Site
  - Licensed Waste Management Facility (Landfill Boundary)
  - Licensed Waste Management Facility (Location)
  - Local Authority Recorded Landfill Site (Location)
  - Local Authority Recorded Landfill Site
  - Potentially Infilled Land (Non-water)
  - Potentially Infilled Land (Non-water)
  - Potentially Infilled Land (Water)
  - Potentially Infilled Land (Water)
  - Potentially Infilled Land (Water)
  - Registered Landfill Site
  - Registered Landfill Site (Location)
  - Registered Landfill Site (Point Buffered to 100m)
  - Registered Landfill Site (Point Buffered to 250m)
  - Registered Waste Transfer Site (Location)
  - Registered Waste Transfer Site
  - Registered Waste Treatment or Disposal Site (Location)
  - Registered Waste Treatment or Disposal Site
- Hazardous Substances**
- COMAH Site
  - Explosive Site
  - NIHHS Site
  - Planning Hazardous Substance Consent
  - Planning Hazardous Substance Enforcement
- Geological**
- BGS Recorded Mineral Site

## Site Sensitivity Map - Segment A6



**Order Details**

Order Number: 142584674\_1\_1  
 Customer Ref: Homebase, Richmond  
 National Grid Reference: 518890, 175430  
 Slice: A  
 Site Area (Ha): 1.58  
 Plot Buffer (m): 100

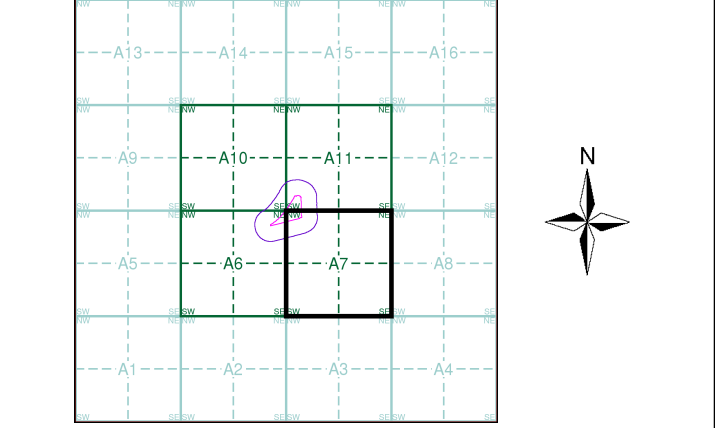
**Site Details**  
 Homebase Ltd, 84, Manor Road, RICHMOND, TW9 1YB



# FAIRHURST

- General**
- Specified Site
  - Specified Buffer(s)
  - Bearing Reference Point
  - Map ID
  - Several of Type at Location
  - Pylon
  - Overhead Transmission Line
- Agency and Hydrological**
- Contaminated Land Register Entry or Notice (Location)
  - Contaminated Land Register Entry or Notice
  - Discharge Consent
  - Enforcement or Prohibition Notice
  - Integrated Pollution Control
  - Integrated Pollution Prevention Control
  - Local Authority Integrated Pollution Prevention and Control
  - Local Authority Pollution Prevention and Control
  - Local Authority Pollution Prevention and Control Enforcement
  - Pollution Incident to Controlled Waters
  - Prosecution Relating to Authorised Processes
  - Prosecution Relating to Controlled Waters
  - Registered Radioactive Substance
  - River Network or Water Feature
  - River Quality Sampling Point
  - Substantiated Pollution Incident Register
  - Water Abstraction
  - Water Industry Act Referral
- Waste**
- BGS Recorded Landfill Site (Location)
  - BGS Recorded Landfill Site
  - EA Historic Landfill (Buffered Point)
  - EA Historic Landfill (Polygon)
  - Integrated Pollution Control Registered Waste Site
  - Licensed Waste Management Facility (Landfill Boundary)
  - Licensed Waste Management Facility (Location)
  - Local Authority Recorded Landfill Site (Location)
  - Local Authority Recorded Landfill Site
  - Potentially Infilled Land (Non-water)
  - Potentially Infilled Land (Non-water)
  - Potentially Infilled Land (Water)
  - Potentially Infilled Land (Water)
  - Potentially Infilled Land (Water)
  - Registered Landfill Site
  - Registered Landfill Site (Location)
  - Registered Landfill Site (Point Buffered to 100m)
  - Registered Landfill Site (Point Buffered to 250m)
  - Registered Waste Transfer Site (Location)
  - Registered Waste Transfer Site
  - Registered Waste Treatment or Disposal Site (Location)
  - Registered Waste Treatment or Disposal Site
- Hazardous Substances**
- COMAH Site
  - Explosive Site
  - NIHHS Site
  - Planning Hazardous Substance Consent
  - Planning Hazardous Substance Enforcement
- Geological**
- BGS Recorded Mineral Site

## Site Sensitivity Map - Segment A7



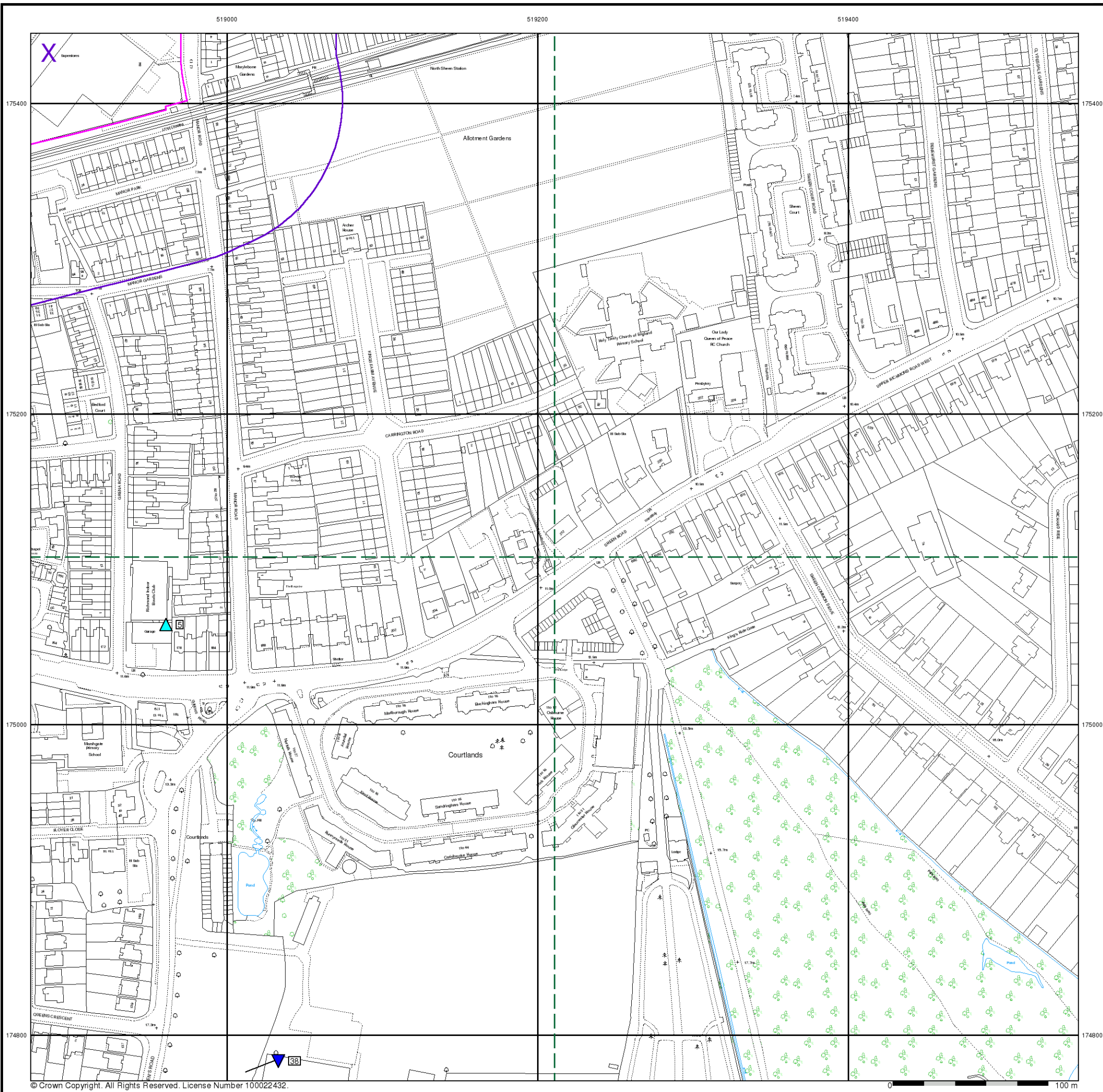
**Order Details**

Order Number: 142584674\_1\_1  
 Customer Ref: Homebase, Richmond  
 National Grid Reference: 518890, 175430  
 Slice: A  
 Site Area (Ha): 1.58  
 Plot Buffer (m): 100

**Site Details**  
 Homebase Ltd, 84, Manor Road, RICHMOND, TW9 1YB

**Landmark**  
 INFORMATION GROUP

Tel: 0844 844 9952  
 Fax: 0844 844 9951  
 Web: www.envirocheck.co.uk

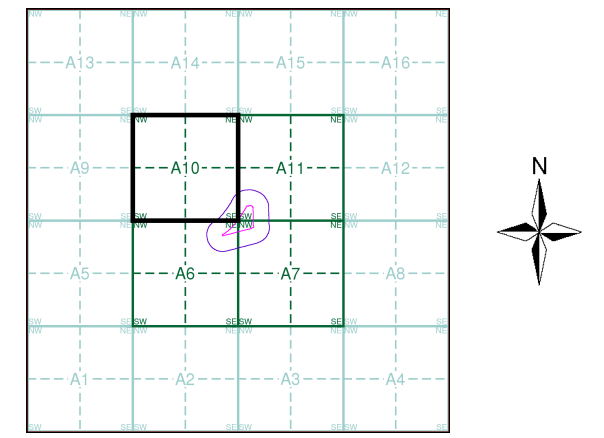




# FAIRHURST

- General**
- Specified Site
  - Specified Buffer(s)
  - Bearing Reference Point
  - Map ID
  - Several of Type at Location
  - Pylon
  - Overhead Transmission Line
- Agency and Hydrological**
- Contaminated Land Register Entry or Notice (Location)
  - Contaminated Land Register Entry or Notice
  - Discharge Consent
  - Enforcement or Prohibition Notice
  - Integrated Pollution Control
  - Integrated Pollution Prevention Control
  - Local Authority Integrated Pollution Prevention and Control
  - Local Authority Pollution Prevention and Control
  - Local Authority Pollution Prevention and Control Enforcement
  - Pollution Incident to Controlled Waters
  - Prosecution Relating to Authorised Processes
  - Prosecution Relating to Controlled Waters
  - Registered Radioactive Substance
  - River Network or Water Feature
  - River Quality Sampling Point
  - Substantiated Pollution Incident Register
  - Water Abstraction
  - Water Industry Act Referral
- Waste**
- BGS Recorded Landfill Site (Location)
  - BGS Recorded Landfill Site
  - EA Historic Landfill (Buffered Point)
  - EA Historic Landfill (Polygon)
  - Integrated Pollution Control Registered Waste Site
  - Licensed Waste Management Facility (Landfill Boundary)
  - Licensed Waste Management Facility (Location)
  - Local Authority Recorded Landfill Site (Location)
  - Local Authority Recorded Landfill Site
  - Potentially Infilled Land (Non-water)
  - Potentially Infilled Land (Non-water)
  - Potentially Infilled Land (Water)
  - Potentially Infilled Land (Water)
  - Potentially Infilled Land (Water)
  - Registered Landfill Site
  - Registered Landfill Site (Location)
  - Registered Landfill Site (Point Buffered to 100m)
  - Registered Landfill Site (Point Buffered to 250m)
  - Registered Waste Transfer Site (Location)
  - Registered Waste Transfer Site
  - Registered Waste Treatment or Disposal Site (Location)
  - Registered Waste Treatment or Disposal Site
- Hazardous Substances**
- COMAH Site
  - Explosive Site
  - NIHHS Site
  - Planning Hazardous Substance Consent
  - Planning Hazardous Substance Enforcement
- Geological**
- BGS Recorded Mineral Site

## Site Sensitivity Map - Segment A10



## Order Details

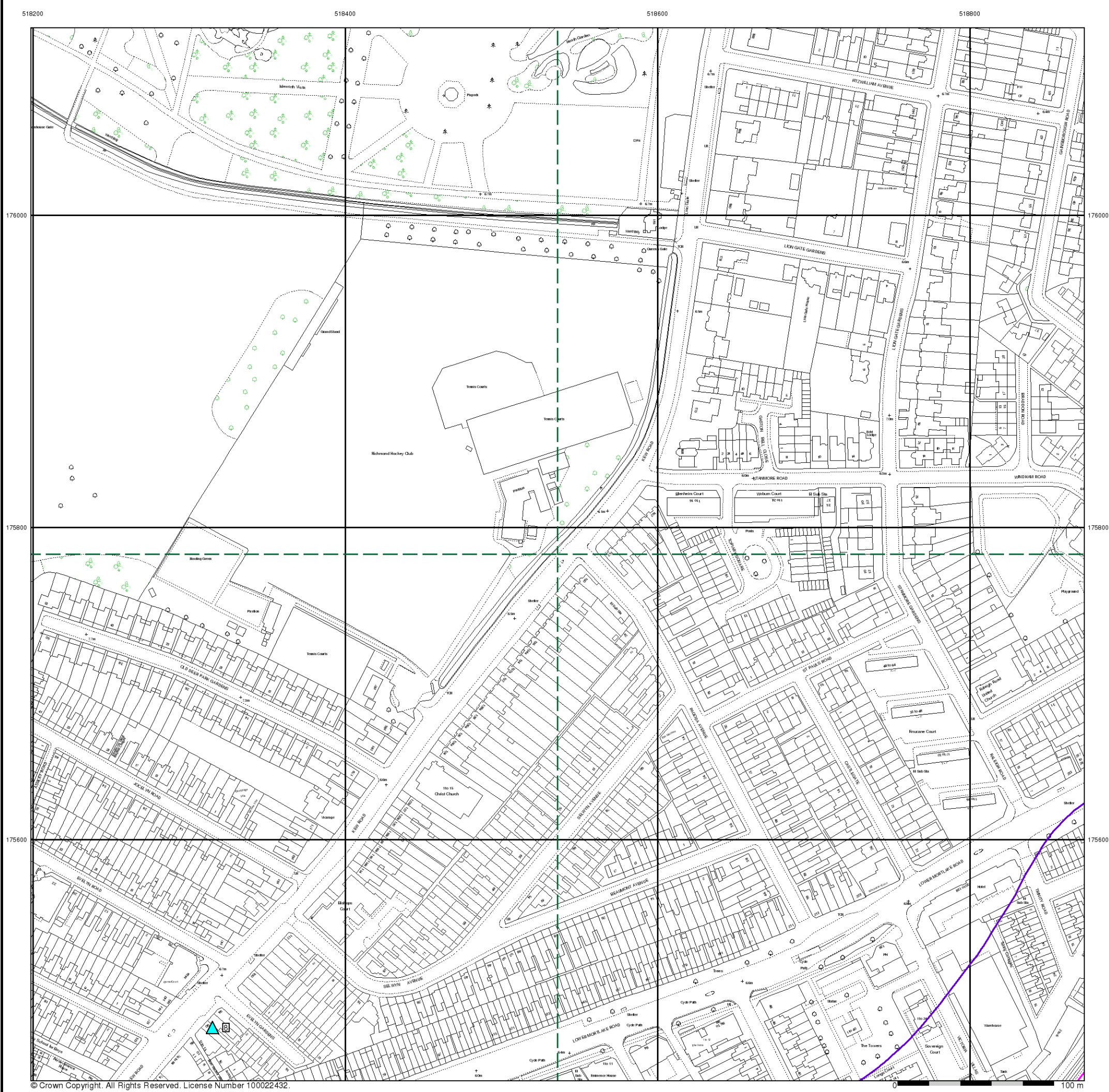
Order Number: 142584674\_1\_1  
 Customer Ref: Homebase, Richmond  
 National Grid Reference: 518890, 175430  
 Slice: A  
 Site Area (Ha): 1.58  
 Plot Buffer (m): 100

## Site Details

Homebase Ltd, 84, Manor Road, RICHMOND, TW9 1YB

**Landmark**  
 INFORMATION GROUP

Tel: 0844 844 9952  
 Fax: 0844 844 9951  
 Web: www.envirocheck.co.uk

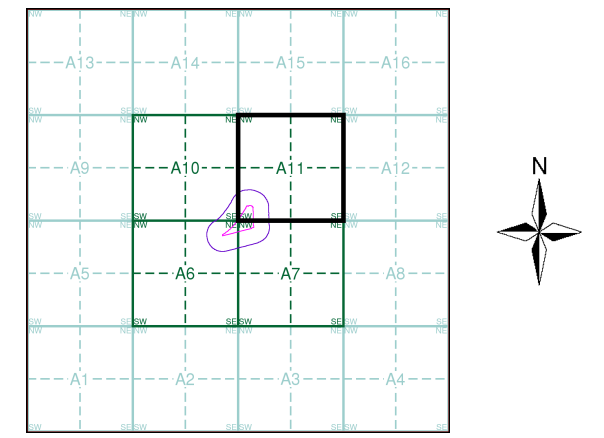




# FAIRHURST

- General**
- Specified Site
  - Specified Buffer(s)
  - Bearing Reference Point
  - Map ID
  - Several of Type at Location
  - Pylon
  - Overhead Transmission Line
- Agency and Hydrological**
- Contaminated Land Register Entry or Notice (Location)
  - Contaminated Land Register Entry or Notice
  - Discharge Consent
  - Enforcement or Prohibition Notice
  - Integrated Pollution Control
  - Integrated Pollution Prevention Control
  - Local Authority Integrated Pollution Prevention and Control
  - Local Authority Pollution Prevention and Control Enforcement
  - Pollution Incident to Controlled Waters
  - Prosecution Relating to Authorised Processes
  - Prosecution Relating to Controlled Waters
  - Registered Radioactive Substance
  - River Network or Water Feature
  - River Quality Sampling Point
  - Substantiated Pollution Incident Register
  - Water Abstraction
  - Water Industry Act Referral
- Waste**
- BGS Recorded Landfill Site (Location)
  - BGS Recorded Landfill Site
  - EA Historic Landfill (Buffered Point)
  - EA Historic Landfill (Polygon)
  - Integrated Pollution Control Registered Waste Site
  - Licensed Waste Management Facility (Landfill Boundary)
  - Licensed Waste Management Facility (Location)
  - Local Authority Recorded Landfill Site (Location)
  - Local Authority Recorded Landfill Site
  - Potentially Infilled Land (Non-water)
  - Potentially Infilled Land (Non-water)
  - Potentially Infilled Land (Water)
  - Potentially Infilled Land (Water)
  - Potentially Infilled Land (Water)
  - Registered Landfill Site
  - Registered Landfill Site (Location)
  - Registered Landfill Site (Point Buffered to 100m)
  - Registered Landfill Site (Point Buffered to 250m)
  - Registered Waste Transfer Site (Location)
  - Registered Waste Transfer Site
  - Registered Waste Treatment or Disposal Site (Location)
  - Registered Waste Treatment or Disposal Site
- Hazardous Substances**
- COMAH Site
  - Explosive Site
  - NIHHS Site
  - Planning Hazardous Substance Consent
  - Planning Hazardous Substance Enforcement
- Geological**
- BGS Recorded Mineral Site

## Site Sensitivity Map - Segment A11



**Order Details**

Order Number: 142584674\_1\_1  
 Customer Ref: Homebase, Richmond  
 National Grid Reference: 518890, 175430  
 Slice: A  
 Site Area (Ha): 1.58  
 Plot Buffer (m): 100

**Site Details**  
 Homebase Ltd, 84, Manor Road, RICHMOND, TW9 1YB

**Landmark**  
 INFORMATION GROUP

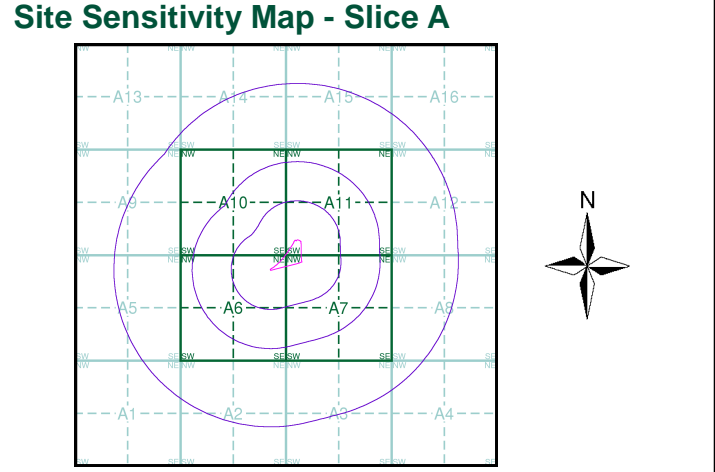
Tel: 0844 844 9952  
 Fax: 0844 844 9951  
 Web: www.envirocheck.co.uk





# FAIRHURST

- General**
- Specified Site
  - Specified Buffer(s)
  - Bearing Reference Point
  - Map ID
- Agency and Hydrological**
- Contaminated Land Register Entry or Notice (Location)
  - Contaminated Land Register Entry or Notice
  - Discharge Consent
  - Enforcement or Prohibition Notice
  - Integrated Pollution Control
  - Integrated Pollution Prevention Control
  - Local Authority Integrated Pollution Prevention and Control
  - Local Authority Pollution Prevention and Control
  - Local Authority Pollution Prevention and Control Enforcement
  - Pollution Incident to Controlled Waters
  - Prosecution Relating to Authorised Processes
  - Prosecution Relating to Controlled Waters
  - Registered Radioactive Substance
  - River Network or Water Feature
  - River Quality Sampling Point
  - Substantiated Pollution Incident Register
  - Water Abstraction
  - Water Industry Act Referral
- Waste**
- BGS Recorded Landfill Site (Location)
  - BGS Recorded Landfill Site
  - EA Historic Landfill (Buffered Point)
  - EA Historic Landfill (Polygon)
  - Integrated Pollution Control Registered Waste Site
  - Licensed Waste Management Facility (Landfill Boundary)
  - Licensed Waste Management Facility (Location)
  - Local Authority Recorded Landfill Site (Location)
  - Local Authority Recorded Landfill Site
  - Potentially Infilled Land (Non-water)
  - Potentially Infilled Land (Non-water)
  - Potentially Infilled Land (Non-water)
  - Potentially Infilled Land (Water)
  - Potentially Infilled Land (Water)
  - Potentially Infilled Land (Water)
  - Registered Landfill Site
  - Registered Landfill Site (Location)
  - Registered Landfill Site (Point Buffered to 100m)
  - Registered Landfill Site (Point Buffered to 250m)
  - Registered Waste Transfer Site (Location)
  - Registered Waste Transfer Site
  - Registered Waste Treatment or Disposal Site (Location)
  - Registered Waste Treatment or Disposal Site
- Hazardous Substances**
- COMAH Site
  - Explosive Site
  - NIHS Site
  - Planning Hazardous Substance Consent
  - Planning Hazardous Substance Enforcement
- Geological**
- BGS Recorded Mineral Site



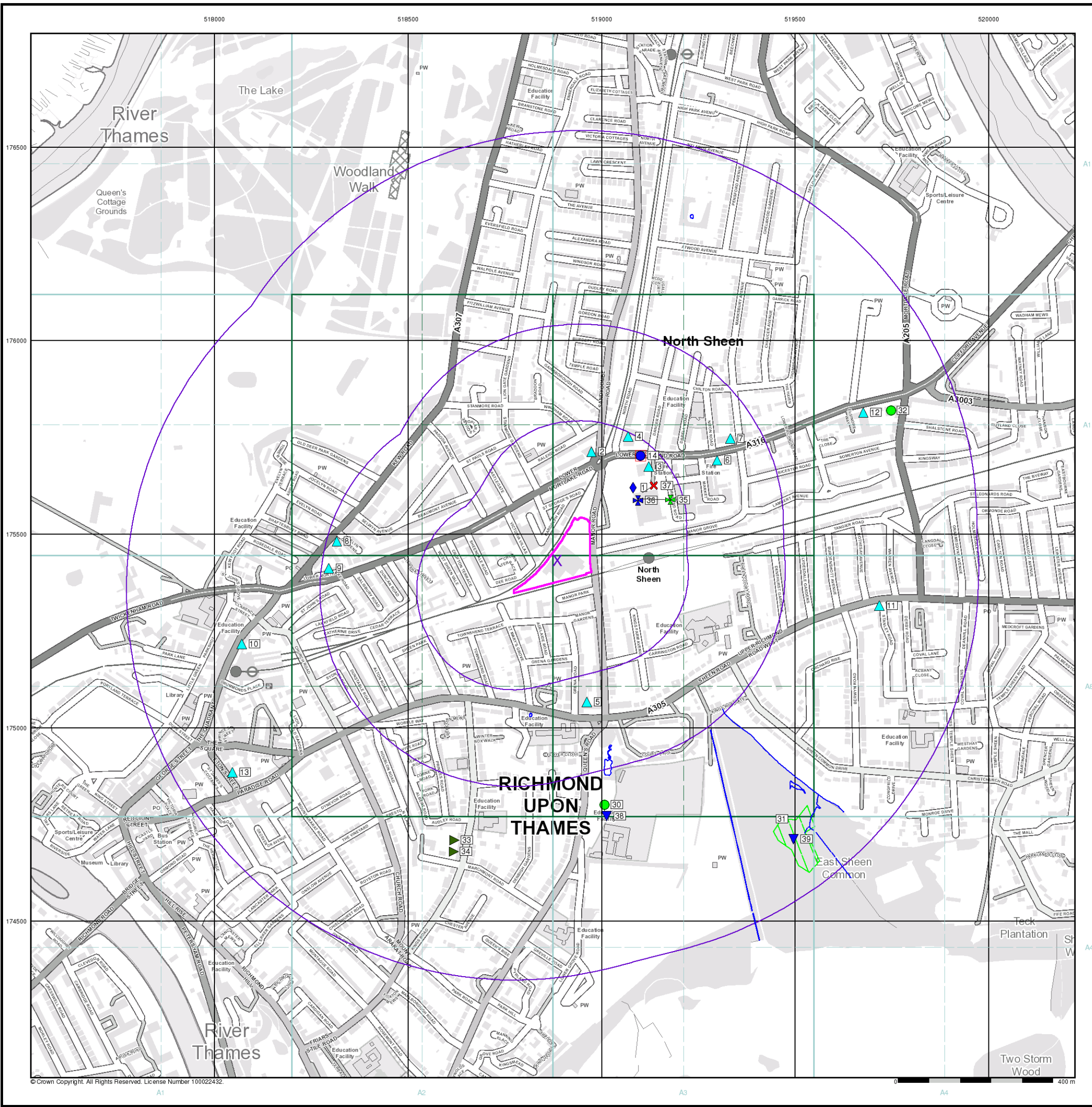
**Order Details**

Order Number: 142584674\_1\_1  
 Customer Ref: Homebase, Richmond  
 National Grid Reference: 518890, 175430  
 Slice: A  
 Site Area (Ha): 1.58  
 Search Buffer (m): 1000

**Site Details**  
 Homebase Ltd, 84, Manor Road, RICHMOND, TW9 1YB

**Landmark**  
 INFORMATION GROUP

Tel: 0844 844 9952  
 Fax: 0844 844 9951  
 Web: www.envirocheck.co.uk










# FAIRHURST

## Industrial Land Use Map

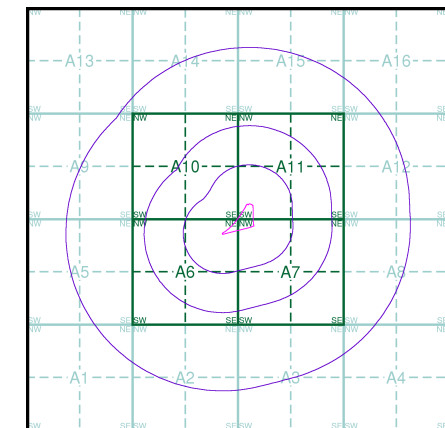
### General

-  Specified Site
-  Specified Buffer(s)
-  Bearing Reference Point
-  Slice
-  Map ID

### Industrial Land Use

-  Contemporary Trade Directory Entry
-  Fuel Station Entry
-  Gas Pipeline
-  Points of Interest - Commercial Services
-  Points of Interest - Education and Health
-  Points of Interest - Manufacturing and Production
-  Points of Interest - Public Infrastructure
-  Points of Interest - Recreational and Environmental
-  Underground Electrical Cables

## Industrial Land Use Map - Slice A



### Order Details

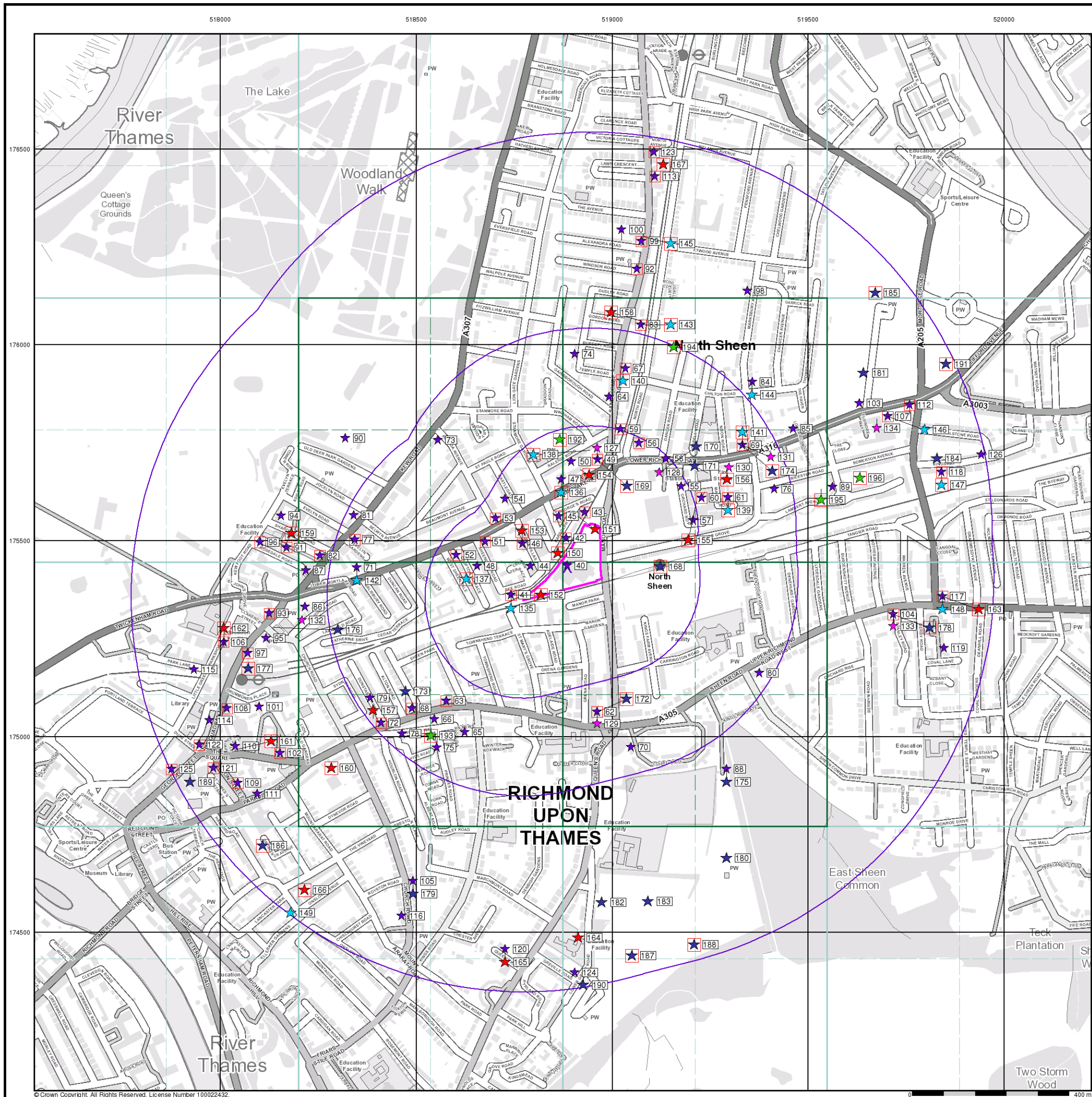
Order Number: 142584674\_1\_1  
 Customer Ref: Homebase, Richmond  
 National Grid Reference: 518890, 175430  
 Slice: A  
 Site Area (Ha): 1.58  
 Search Buffer (m): 1000

### Site Details

Homebase Ltd, 84, Manor Road, RICHMOND, TW9 1YB

**Landmark**  
 INFORMATION GROUP

Tel: 0844 844 9952  
 Fax: 0844 844 9951  
 Web: www.envirocheck.co.uk



© Crown Copyright. All Rights Reserved. License Number 100022432.



# FAIRHURST

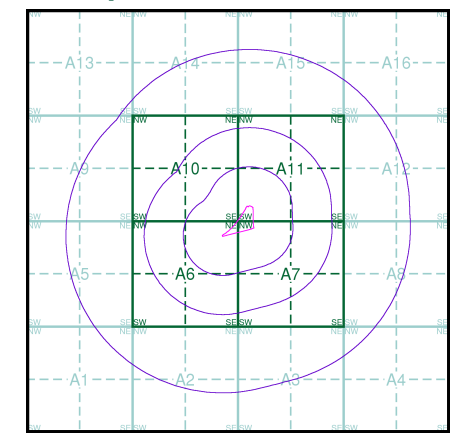
## General

- Specified Site
- Specified Buffer(s)
- Bearing Reference Point

## Agency and Hydrological (Flood)

- Extreme Flooding from Rivers or Sea without Defences (Zone 2)
- Flooding from Rivers or Sea without Defences (Zone 3)
- Area Benefiting from Flood Defence
- Flood Water Storage Areas
- Flood Defence

## Flood Map - Slice A



## Order Details

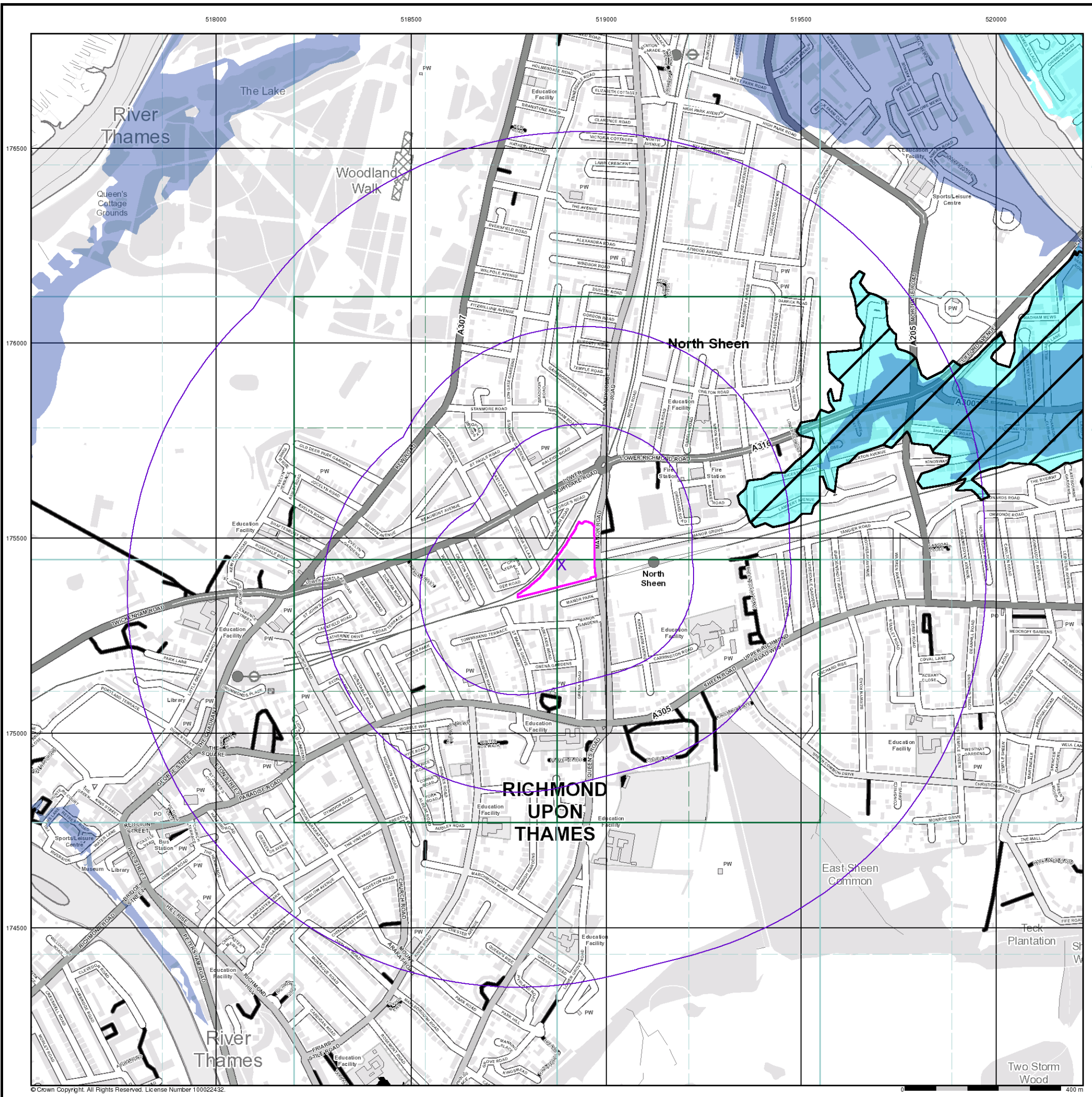
Order Number: 142584674\_1\_1  
 Customer Ref: Homebase, Richmond  
 National Grid Reference: 518890, 175430  
 Slice: A  
 Site Area (Ha): 1.58  
 Search Buffer (m): 1000

## Site Details

Homebase Ltd, 84, Manor Road, RICHMOND, TW9 1YB

**Landmark**  
 INFORMATION GROUP

Tel: 0844 844 9952  
 Fax: 0844 844 9951  
 Web: www.envirocheck.co.uk



© Crown Copyright. All Rights Reserved. License Number 100022432.



# FAIRHURST

## General

- Specified Site
- Specified Buffer(s)
- Bearing Reference Point
- Map ID
- Several of Type at Location

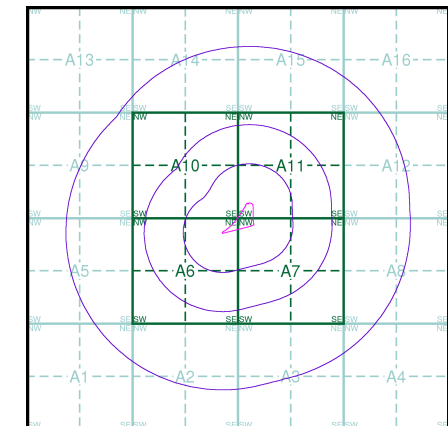
## Agency and Hydrological (Boreholes)

- BGS Borehole Depth 0 - 10m
- BGS Borehole Depth 10 - 30m
- BGS Borehole Depth 30m +
- Confidential
- Other

For Borehole information please refer to the Borehole .csv file which accompanied this slice.

A copy of the BGS Borehole Ordering Form is available to download from the Support section of [www.envirocheck.co.uk](http://www.envirocheck.co.uk).

## Borehole Map - Slice A



## Order Details

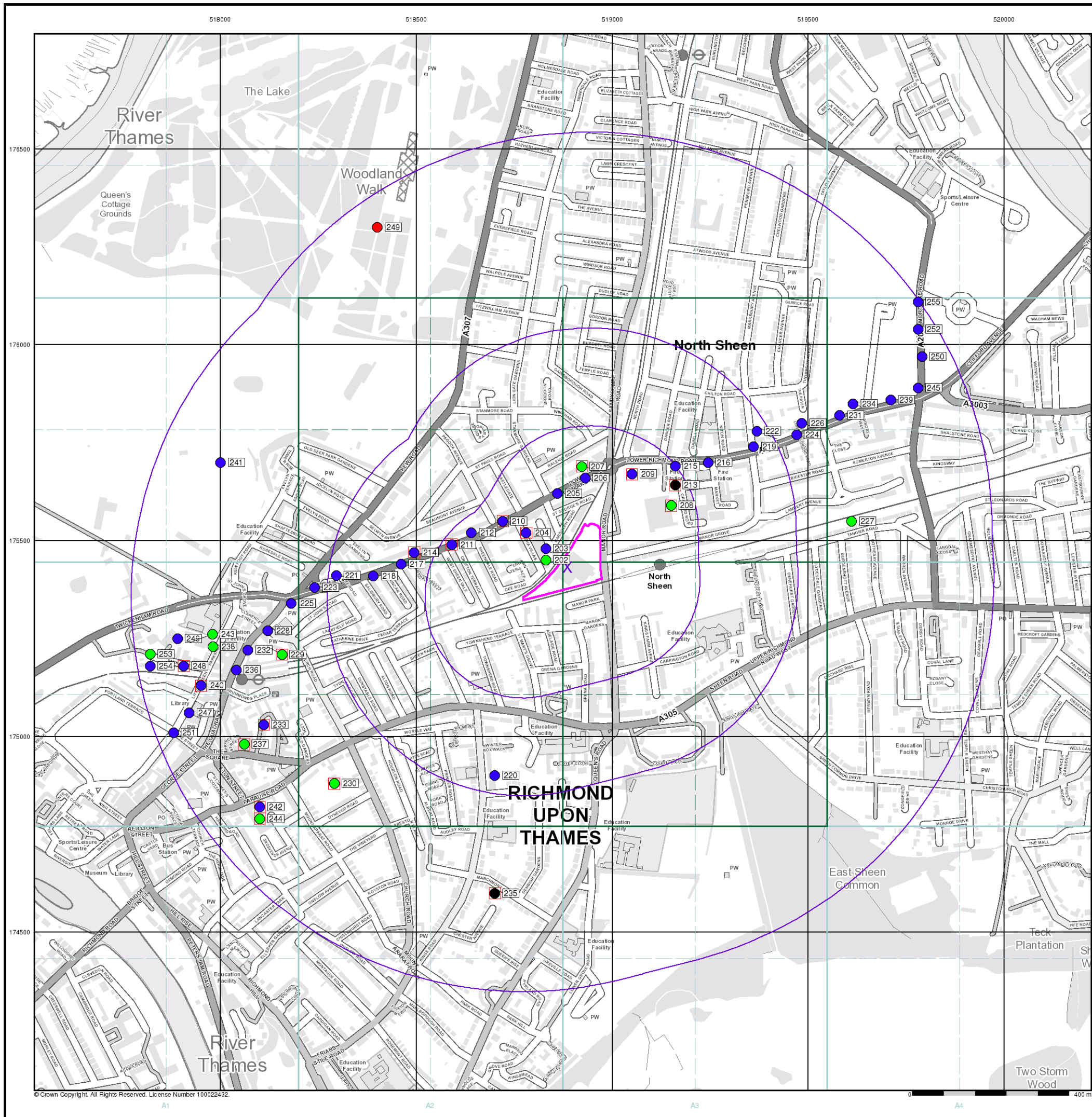
Order Number: 142584674\_1\_1  
 Customer Ref: Homebase, Richmond  
 National Grid Reference: 518890, 175430  
 Slice: A  
 Site Area (Ha): 1.58  
 Search Buffer (m): 1000

## Site Details

Homebase Ltd, 84, Manor Road, RICHMOND, TW9 1YB

**Landmark**  
 INFORMATION GROUP

Tel: 0844 844 9952  
 Fax: 0844 844 9951  
 Web: [www.envirocheck.co.uk](http://www.envirocheck.co.uk)



© Crown Copyright. All Rights Reserved. License Number 100022432.



# FAIRHURST

## General

- Specified Site
- Specified Buffer(s)
- Bearing Reference Point

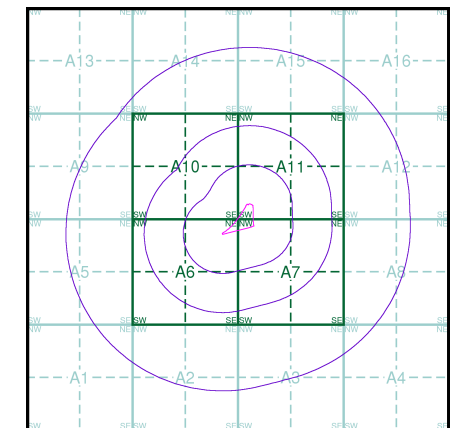
## OS Water Network Data

- |  |              |  |                         |
|--|--------------|--|-------------------------|
|  | Canal        |  | Drain                   |
|  | Reservoir    |  | Other                   |
|  | Foresore     |  | Lake                    |
|  | Marsh        |  | Transfer                |
|  | Tidal River  |  | Lock Or Flight Of Locks |
|  | Inland River |  | Sea                     |

## Contours (height in meters)

- Standard Contour 105
- Master Contour 100
- Spot Height 167.3
- Mean Low Water
- Mean High Water

## OS Water Network Map - Slice A



## Order Details

Order Number: 142584674\_1\_1  
 Customer Ref: Homebase, Richmond  
 National Grid Reference: 518890, 175430  
 Slice: A  
 Site Area (Ha): 1.58  
 Search Buffer (m): 1000

## Site Details

Homebase Ltd, 84, Manor Road, RICHMOND, TW9 1YB

**Landmark**  
 INFORMATION GROUP

Tel: 0844 844 9952  
 Fax: 0844 844 9951  
 Web: www.envirocheck.co.uk

