





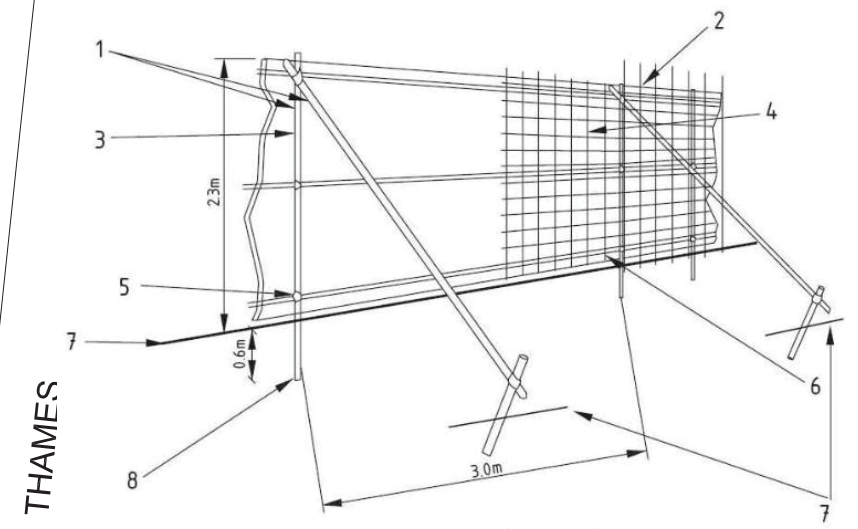


**Legend:**

-  Existing Trees
-  Proposed Trees
-  Removed Trees
-  Root Protection Zone Area
-  Melliss Avenue Boundary Line
-  Melliss Avenue Planning Line



Tree Protection Measures in Accordance with BS 5837:2012

- 1. Standard scaffold poles
- 2. Uprights to be driven into the ground
- 3. Panels secured to uprights with wire ties and where necessary standard scaffold clamps
- 4. Weldmesh wired to the uprights and horizontals
- 5. Standard clamps
- 6. Wire twisted and secured on inside
- 7. Ground level
- 8. Approx. 0.6m driven into the ground

B 06.03.2019 SC Revised tree proposals  
Additional bicycle parking  
Upper Building Level  
Reduced  
Bicycle racks path extended

CLIENT APPROVAL	
A - APPROVED	
B - APPROVED WITH COMMENTS	
C - DO NOT USE	
	
<b>Melliss Avenue- Kew</b> Arbicultural Implications Plan	
STAGE	PURPOSE OF ISSUE
	For Planning
DRAWING NUMBER	REV
1579-MA-WA-MP-GF-DR-L-005	B
DRAWN BY	CHECKED BY
SC	PW
DATE	06.03.2019
SCALE(S) AT	PROJECT NUMBER
1:400	1579
wilder ASSOCIATES URBAN & ENVIRONMENTAL LAND PLANNING	
11000 3003 2010 300 North Street, London, SE1 7PA www.wilderassociates.com	

