





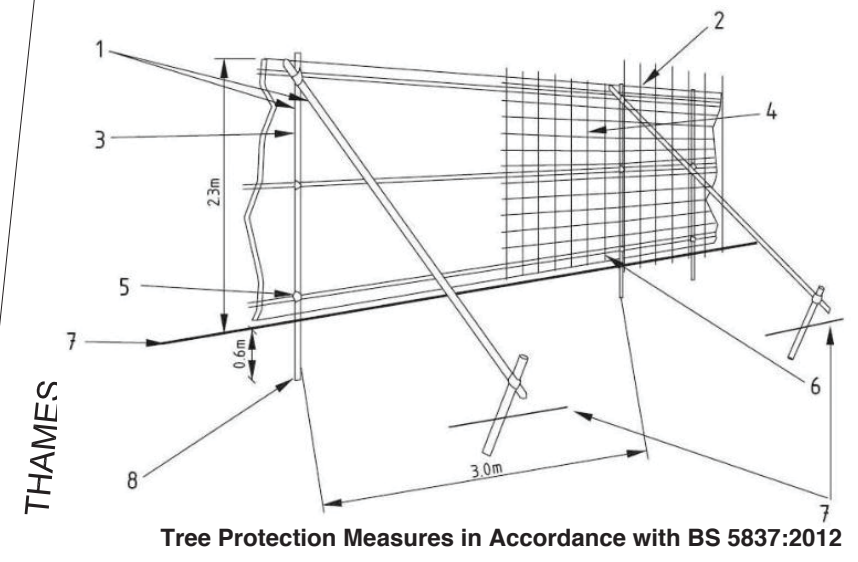


**Legend:**

-  Existing Trees
-  Proposed Trees
-  Removed Trees
-  Root Protection Zone Area
-  Melliss Avenue Boundary Line
-  Melliss Avenue Planning Line



- 1. Standard scaffold poles
- 2. Uprights to be driven into the ground
- 3. Panels secured to uprights with wire ties and where necessary standard scaffold clamps
- 4. Weldmesh wired to the uprights and horizontals
- 5. Standard clamps
- 6. Wire twisted and secured on inside
- 7. Ground level
- 8. Approx. 0.6m driven into the ground

C	02.05.2019	KF	Roof outline updated
B	06.03.2019	SC	Revised tree proposals Additional bicycle parking Upper Building Level Reduced Bicycle racks path extended

CLIENT APPROVAL			
A - APPROVED			
B - APPROVED WITH COMMENTS			
C - DO NOT USE			
Red and Yellow			
PROJECT			
Melliss Avenue- Kew			
DRAWING TITLE			
Arboricultural Implications Plan			
STAGE			
For Planning			
DRAWING NUMBER	1579-MA-WA-MP-GF-DR-L-005	REV	C
DRAWN BY	SC	CHECKED BY	PW
DATE	02.05.2019		
SCALE(S) AT	1:400	ISSUING OFFICE	London
PROJECT NUMBER	1579		
wilder ASSOCIATES URBAN & ENVIRONMENTAL LAND PLANNING			
177 Moor Road, Kew, Surrey TW9 1JF, UK Tel: 0181 871 9500 www.wilderassociates.com		T: 020 8933 2000 W: www.wilderassociates.com	

