











LEGEND

-  TREES, GROUPS OR HEDGES TO BE RETAINED
-  TREES, GROUPS OR HEDGES TO BE REMOVED
-  ROOT PROTECTION AREAS (RPA)
-  TREE PROTECTION
Refer to Detail.
-  CONSTRUCTION WORKING AREA
(Including Demolition)
Refer to notes for details.
-  INDICATIVE EXTENT OF GROUPED FEATURE(S)
-  SITE BOUNDARY
-  TREES OUTSIDE OF SURVEY AREA

NOTES:

Successful retention of the eastern tree in G117 subject to detailed design of proposed retaining wall

ROOT PROTECTION AREA
Root Protection Areas are calculated in accordance with BS5837: 2012. The precise morphology and disposition of roots may not be fully reflected by these areas, particularly where there are hard standings, however they provide a good indication of potential root constraint.

THIS DRAWING SHOULD BE READ IN CONJUNCTION WITH WATERMAN ARBORICULTURAL SURVEY REPORT

Rev	Date	Description	By
P03	26.04.19	AMENDMENTS TO REFLECT MINOR CHANGES TO PROPOSALS	LT
P02	09.02.18	PLANNING ISSUE	MC
P01	28.11.17	FOR COMMENT ISSUE	DD

Project
STAG BREWERY, MORTLAKE

Title
TREE REMOVAL AND PROTECTION PLAN (SHEET 1 of 2)

Client
DARTMOUTH CAPITAL ADVISORS LTD



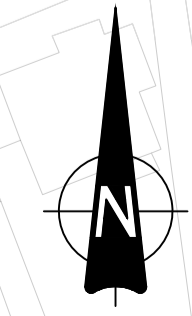
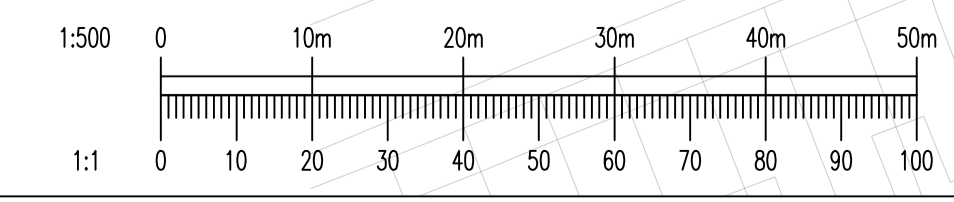
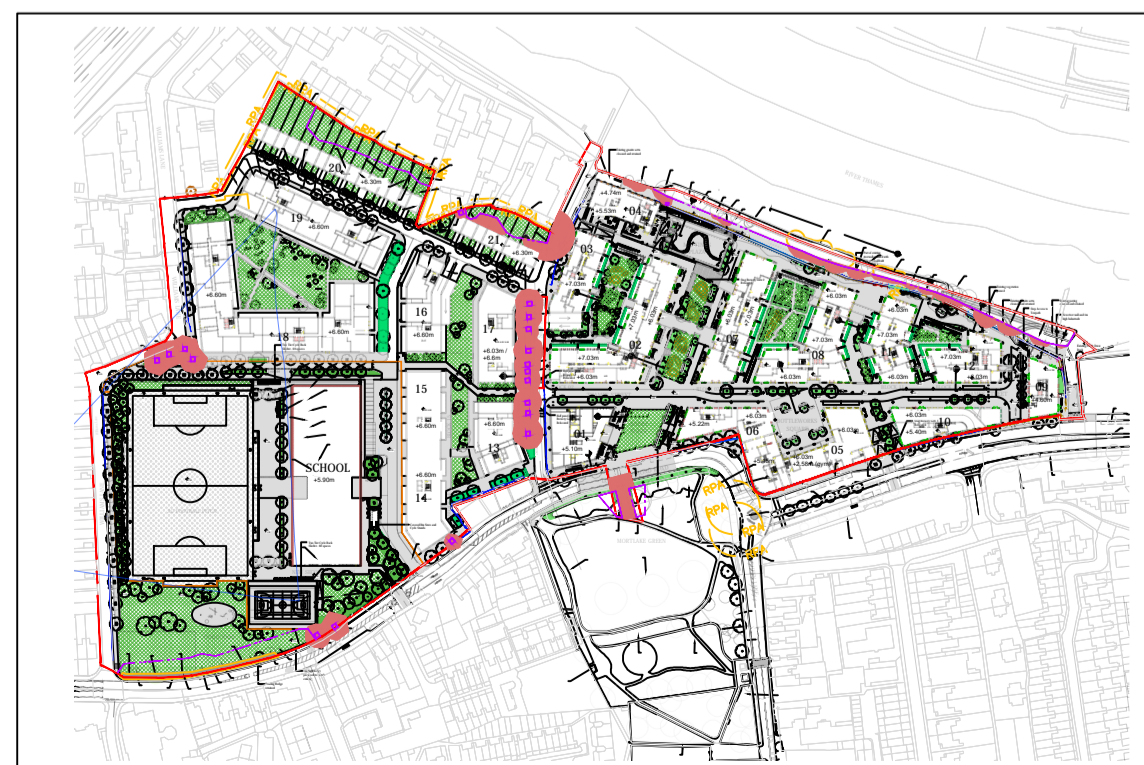
Merchants House Wapping Road Bristol BS1 4RW
t 0117 937 8200
m@watermangroup.com www.watermangroup.com

Status
PLANNING

Designed By	RA	Checked By	RA	Waterman Ref	WIE10667		
Drawn By	DD	Date	NOVEMBER 2017	Scales @ A1	1:500		
Project	Originator	Volume	Level	Type	Role	Number	Revision
10667-WIE-ZZ-XX-DR-L-7703-P03							P03

SHEET 2 OF 2

SHEET 1 OF 2



File Path: \\h:\projects\10667\1017_CADD\7_Tree.shx



Drawing 6: Tree Removal and Protection Plan (Sheet 2 of 2) (ref. 10667-WIE-ZZ-XX-DR-L-7704)

Appendices

Stag Brewery, Mortlake

WIE10667-100

WIE10667-100_R_3_4_2_ASR&IA