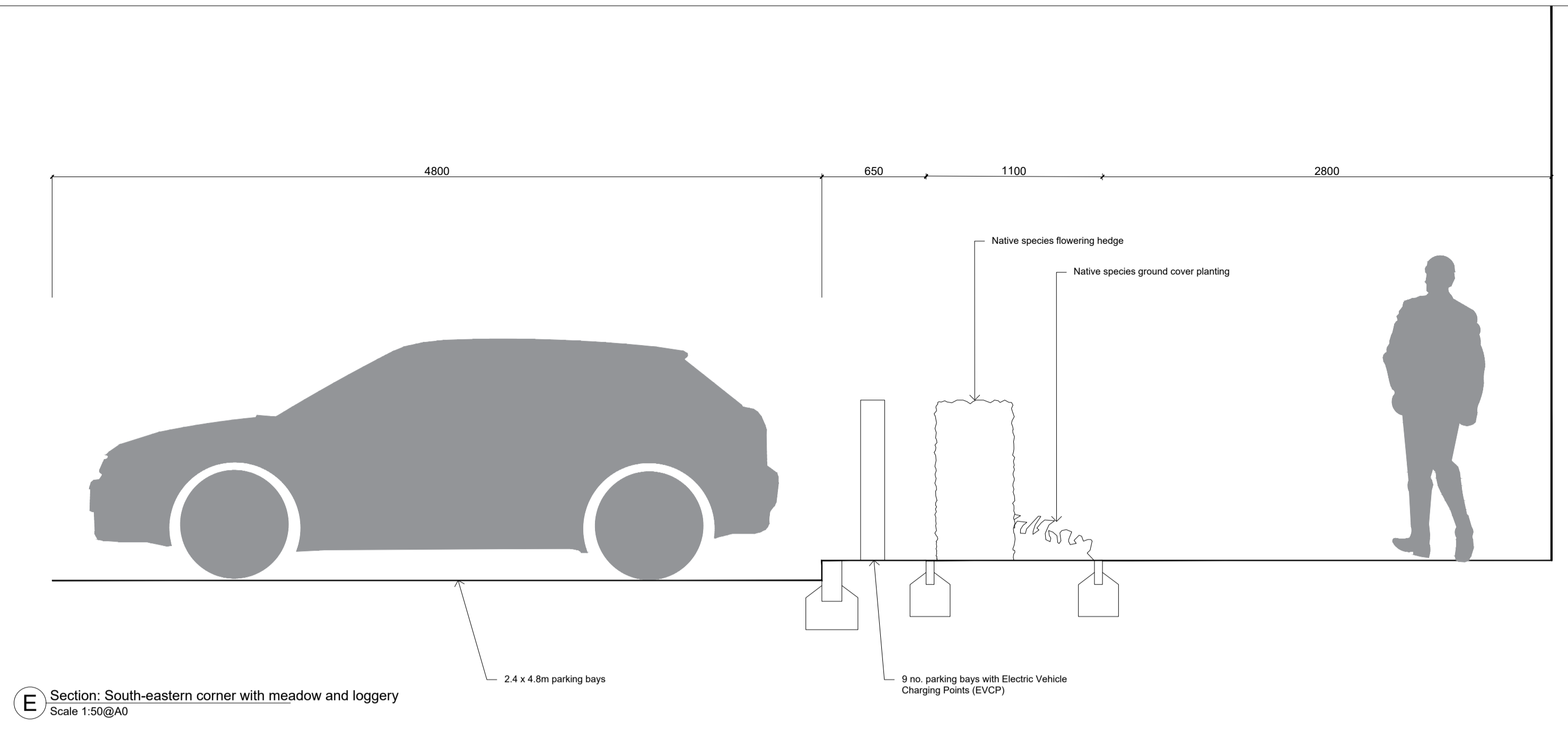
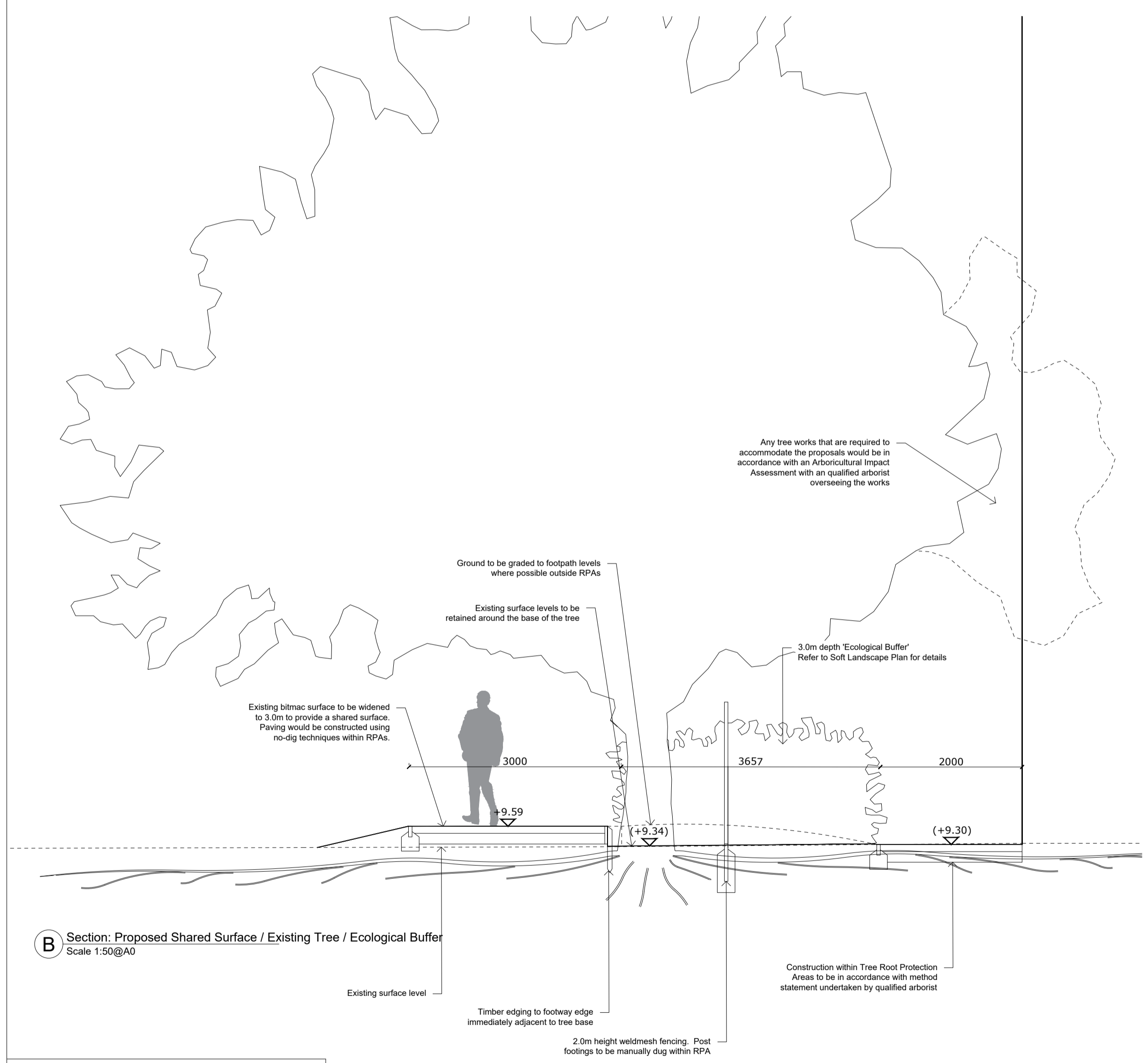


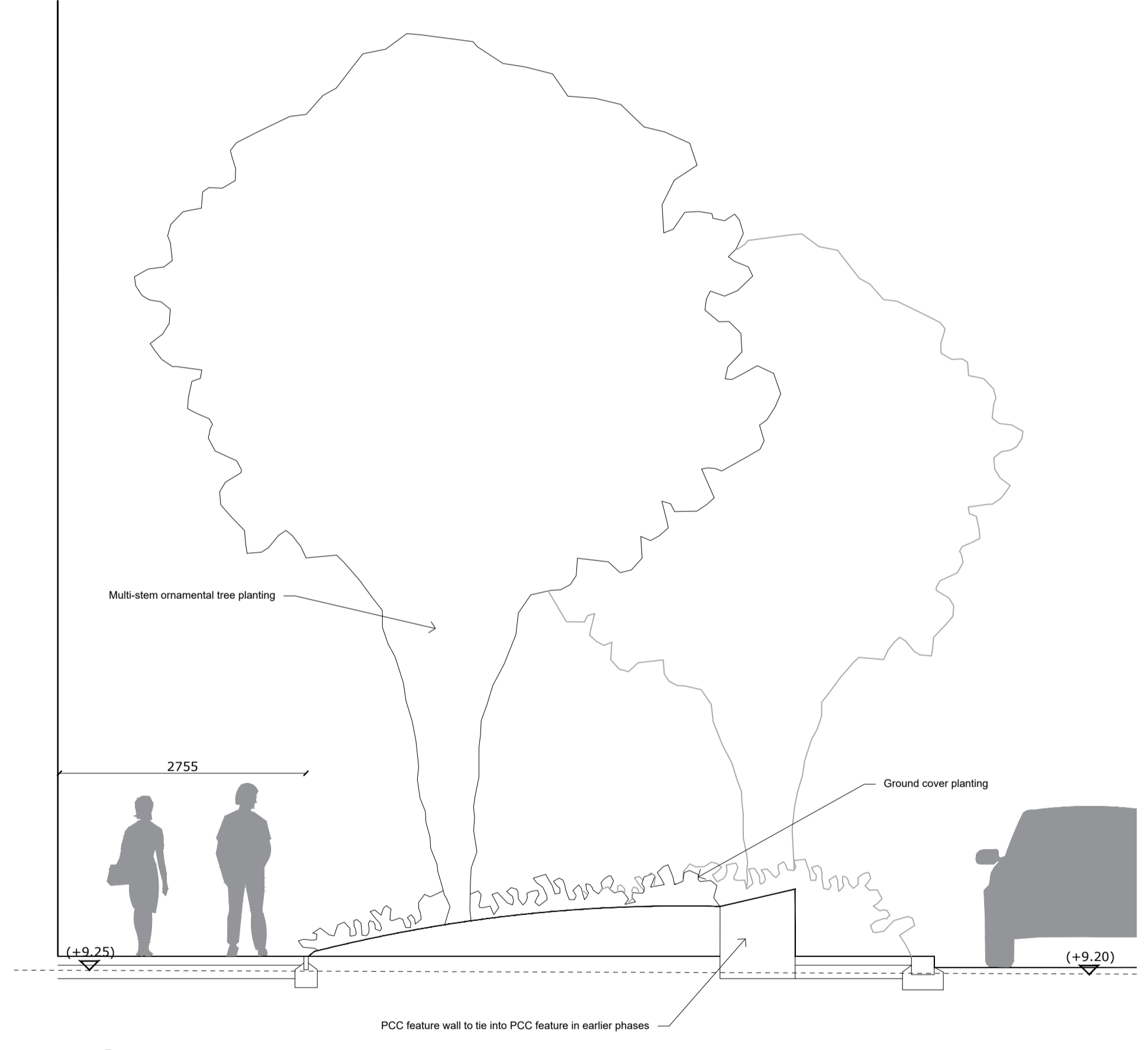
A Section: Western Boundary - Proposed Shared Surface / Ecological Buffer / Cycle Storage
Scale 1:25@A0



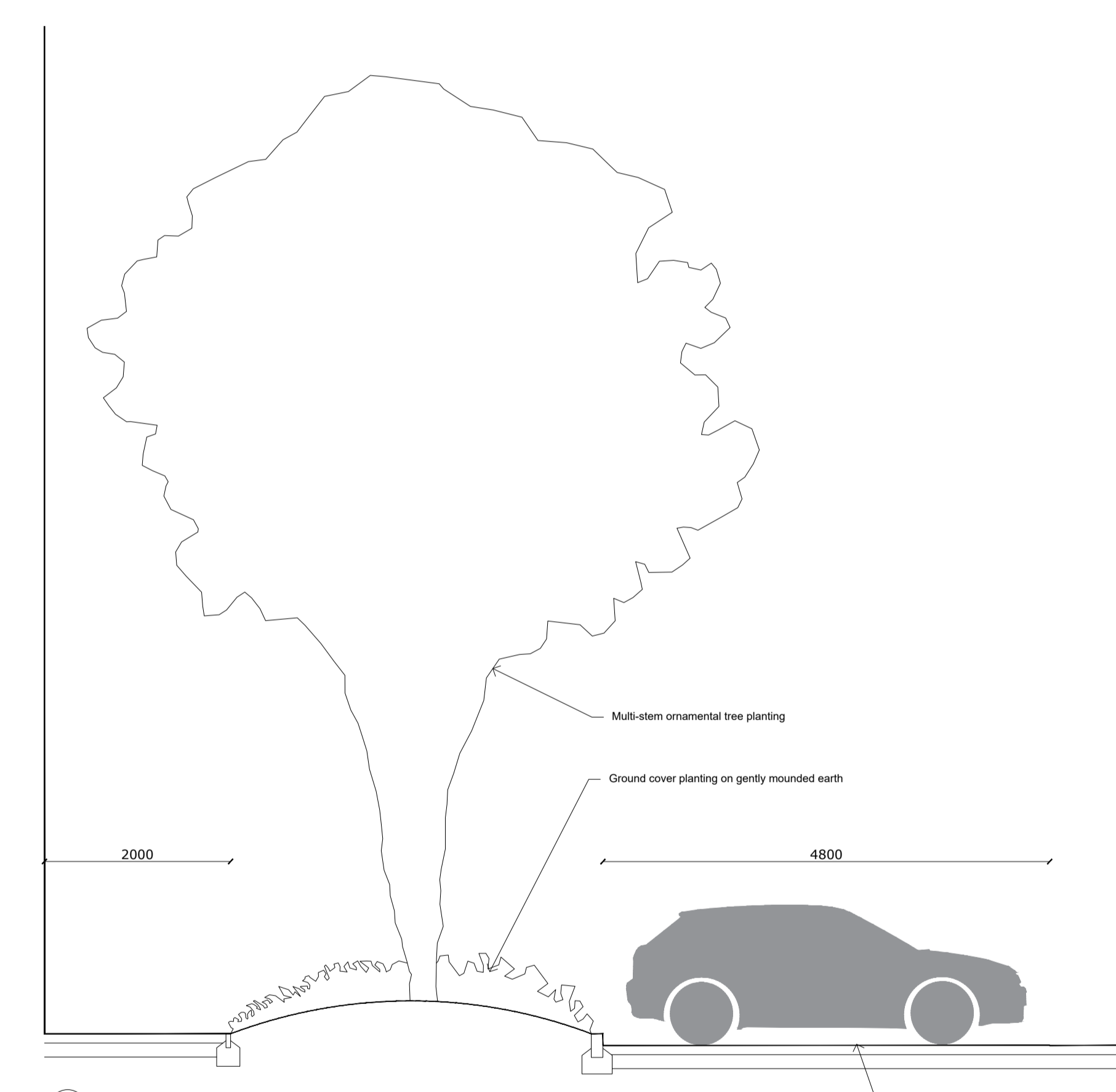
E Section: South-eastern corner with meadow and loggery
Scale 1:50@A0



B Section: Proposed Shared Surface / Existing Tree / Ecological Buffer
Scale 1:50@A0



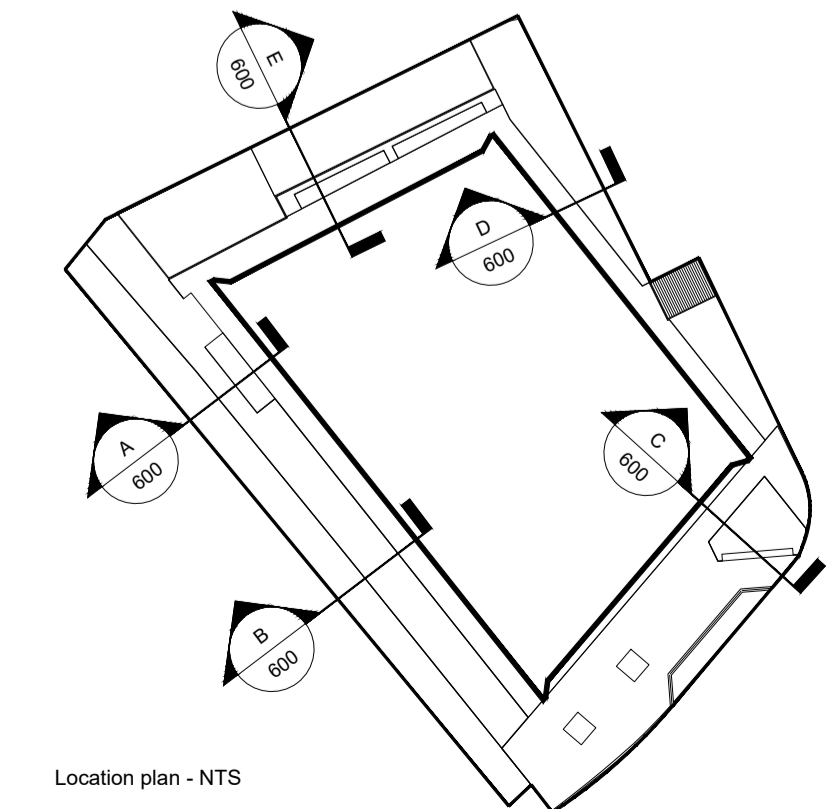
C Section: Southern boundary Proposed Planting Areas and Vehicle Access
Scale 1:50@A0



D Section: Western Boundary and Footpath
Scale 1:50@A0

Notes
Do not scale from this drawing.
All dimensions are drawn in millimetres.
Drawing & design copyright LUC.
Reproduction of this drawing in whole or in part is prohibited without prior permission.

No	Date	Description	Drn	Chk
C	17.07.19	for Planning	TB	JB
B	15.07.19	Final Planning Issue	TB	JB
A	09.07.19	Final Issue	TB	JB



Location plan - NTS

LUC LUC London
43 Chalton Street, London, NW1 1JD
+44 (0)20 7383 5784
london@landuse.co.uk
www.landuse.co.uk

Project
Haymarket Tech Hub
REEC, Twickenham

Client
TP Bennett

Scale @A1
Refer to details for Planning

Drawing Title
Proposed Sections

Job Nr 10743 Drawing Nr SEC-600 Issue C