



Map ID	Details	Quadrant Reference (Compass Direction)	Estimated Distance From Site	Contact	NGR
119	<p>Contemporary Trade Directory Entries</p> <p>Name: Madelaines Location: 48, Coval Road, London, SW14 7RL Classification: Confectionery Manufacturers Status: Inactive Positional Accuracy: Automatically positioned to the address</p>	A7NE (SW)	702	-	520049 175270
120	<p>Contemporary Trade Directory Entries</p> <p>Name: Capital Direct Ltd Location: 93, East Sheen Avenue, LONDON, SW14 8AX Classification: Car Dealers Status: Inactive Positional Accuracy: Automatically positioned to the address</p>	A8SE (S)	725	-	520786 175020
121	<p>Contemporary Trade Directory Entries</p> <p>Name: Ruffells Motors Mastown Ltd Location: 97a, White Hart Lane, London, SW13 0JL Classification: Garage Services Status: Inactive Positional Accuracy: Automatically positioned to the address</p>	A14NE (E)	739	-	521412 175754
121	<p>Contemporary Trade Directory Entries</p> <p>Name: Ruffells Motors Ltd Location: 97a, White Hart Lane, London, SW13 0JL Classification: Garage Services Status: Inactive Positional Accuracy: Automatically positioned to the address</p>	A14NE (E)	739	-	521412 175754
122	<p>Contemporary Trade Directory Entries</p> <p>Name: Mortlake Crematorium Board Location: Kew Meadow Path, Richmond, Surrey, TW9 4EN Classification: Cemeteries & Crematoria Status: Active Positional Accuracy: Automatically positioned to the address</p>	A17SE (NW)	760	-	519999 176274
123	<p>Contemporary Trade Directory Entries</p> <p>Name: Bathstore Location: 410 Upper Richmond Rd West, London, SW14 7JX Classification: Bathroom Fixtures - Manufacturers Status: Inactive Positional Accuracy: Manually positioned to the address or location</p>	A7NW (SW)	782	-	519884 175358
123	<p>Contemporary Trade Directory Entries</p> <p>Name: Richmond Road Automobiles Location: 418, Upper Richmond Road West, London, SW14 7JX Classification: Car Dealers Status: Inactive Positional Accuracy: Automatically positioned to the address</p>	A7NW (SW)	801	-	519863 175358
123	<p>Contemporary Trade Directory Entries</p> <p>Name: Techno Heat Location: 420, Upper Richmond Road West, London, SW14 7JX Classification: Heating Services - Industrial and Commercial Status: Inactive Positional Accuracy: Automatically positioned to the address</p>	A7NW (SW)	807	-	519857 175357
123	<p>Contemporary Trade Directory Entries</p> <p>Name: Classic Lights Location: 420, Upper Richmond Road West, London, SW14 7JX Classification: Lampshade Manufacturers & Distributors Status: Inactive Positional Accuracy: Automatically positioned to the address</p>	A7NW (SW)	807	-	519857 175357
123	<p>Contemporary Trade Directory Entries</p> <p>Name: Richmond & Sheen Green Plumbing & Heating Co Location: 422, Upper Richmond Road West, London, SW14 7JX Classification: Heating Services - Industrial and Commercial Status: Inactive Positional Accuracy: Automatically positioned to the address</p>	A7NW (SW)	813	-	519849 175358
123	<p>Contemporary Trade Directory Entries</p> <p>Name: Mapham Ltd Location: 424, Upper Richmond Road West, London, SW14 7JX Classification: Pharmaceutical Manufacturers & Distributors Status: Inactive Positional Accuracy: Automatically positioned to the address</p>	A7NW (SW)	818	-	519843 175358
123	<p>Contemporary Trade Directory Entries</p> <p>Name: Sportscraft Location: 424, Upper Richmond Road West, London, SW14 7JX Classification: Car Dealers - Used Status: Inactive Positional Accuracy: Automatically positioned to the address</p>	A7NW (SW)	818	-	519843 175358

Map ID	Details	Quadrant Reference (Compass Direction)	Estimated Distance From Site	Contact	NGR
123	Contemporary Trade Directory Entries Name: Sportscraft Location: 424, Upper Richmond Road West, London, SW14 7JX Classification: Car Dealers Status: Inactive Positional Accuracy: Automatically positioned to the address	A7NW (SW)	818	-	519843 175358
123	Contemporary Trade Directory Entries Name: Sportscraft Location: 424, Upper Richmond Road West, London, SW14 7JX Classification: Car Dealers Status: Inactive Positional Accuracy: Automatically positioned to the address	A7NW (SW)	818	-	519843 175358
123	Contemporary Trade Directory Entries Name: Richmond Auto Centre Location: 424a, Upper Richmond Road West, London, SW14 7JX Classification: Car Dealers - Used Status: Inactive Positional Accuracy: Automatically positioned to the address	A7NW (SW)	818	-	519842 175358
124	Contemporary Trade Directory Entries Name: Lesley Vernon Marketing Ltd Location: A, 36, Westfields Avenue, London, SW13 0AU Classification: Clothing & Fabrics - Manufacturers Status: Inactive Positional Accuracy: Automatically positioned to the address	A14NE (E)	787	-	521451 175867
125	Contemporary Trade Directory Entries Name: Gleamers Location: 42, Charles Street, London, SW13 0NZ Classification: Cleaning Services - Domestic Status: Inactive Positional Accuracy: Automatically positioned to the address	A14NE (E)	800	-	521422 176028
126	Contemporary Trade Directory Entries Name: White Hart Dry Cleaners Location: 155, White Hart Lane, London, SW13 0JP Classification: Dry Cleaners Status: Active Positional Accuracy: Automatically positioned to the address	A14SE (E)	802	-	521459 175580
126	Contemporary Trade Directory Entries Name: Finishing Coatings Location: Unit 2, 26-28, Priests Bridge, London, SW14 8TA Classification: Enamelling Status: Inactive Positional Accuracy: Automatically positioned to the address	A14SE (E)	841	-	521494 175558
126	Contemporary Trade Directory Entries Name: Matt Grint Restoration Location: Unit 2, 26-28, Priests Bridge, London, SW14 8TA Classification: Antiques - Repairing & Restoring Status: Inactive Positional Accuracy: Automatically positioned to the address	A14SE (E)	841	-	521494 175558
126	Contemporary Trade Directory Entries Name: Richardson Motors Bames Ltd Location: 26-28, Priests Bridge, London, SW14 8TA Classification: Garage Services Status: Active Positional Accuracy: Automatically positioned to the address	A14SE (E)	842	-	521492 175545
126	Contemporary Trade Directory Entries Name: The Stained Glass Place Location: 26-28 Priests Bridge, London, SW14 8TA Classification: Stained Glass Designers & Producers Status: Inactive Positional Accuracy: Manually positioned to the address or location	A14SE (E)	842	-	521492 175545
126	Contemporary Trade Directory Entries Name: J P Motors Location: 26-28, Priests Bridge, London, SW14 8TA Classification: Car Dealers - Used Status: Active Positional Accuracy: Manually positioned to the address or location	A14SE (E)	842	-	521492 175545
126	Contemporary Trade Directory Entries Name: West London Stained Glass Location: Unit 5, 26-28, Priests Bridge, London, SW14 8TA Classification: Stained Glass Designers & Producers Status: Inactive Positional Accuracy: Automatically positioned to the address	A14SE (E)	842	-	521492 175545

Map ID	Details	Quadrant Reference (Compass Direction)	Estimated Distance From Site	Contact	NGR
127	Contemporary Trade Directory Entries Name: Webuyanycar Com Location: 179-181, Lower Richmond Road, Richmond, Surrey, TW9 4LN Classification: Car Dealers - Used Status: Inactive Positional Accuracy: Automatically positioned to the address	A12NW (W)	805	-	519758 175823
127	Contemporary Trade Directory Entries Name: We Buy Any Car Richmond Location: 179-181, Lower Richmond Road, Richmond, Surrey, TW9 4LN Classification: Car Dealers - Used Status: Active Positional Accuracy: Automatically positioned to the address	A12NW (W)	805	-	519758 175823
127	Contemporary Trade Directory Entries Name: Tantra Media Location: Diamond House, 179, Lower Richmond Road, Richmond, Surrey, TW9 4LN Classification: Printers Status: Inactive Positional Accuracy: Automatically positioned to the address	A12NW (W)	805	-	519758 175823
127	Contemporary Trade Directory Entries Name: Nespack Location: Diamond House, 179, Lower Richmond Road, Richmond, Surrey, TW9 4LN Classification: Engineering Machine Services Status: Inactive Positional Accuracy: Automatically positioned to the address	A12NW (W)	805	-	519758 175823
127	Contemporary Trade Directory Entries Name: Hi-Tech Technologies Location: Flat 1, 179, Lower Richmond Road, Richmond, Surrey, TW9 4LN Classification: Engineers - General Status: Inactive Positional Accuracy: Automatically positioned to the address	A12NW (W)	805	-	519758 175823
127	Contemporary Trade Directory Entries Name: Mj Studio & M & M Restoration Location: 179-181 Lower Richmond Rd, Richmond, Surrey, TW9 4LN Classification: Antiques - Repairing & Restoring Status: Inactive Positional Accuracy: Manually positioned to the address or location	A12NW (W)	805	-	519758 175823
127	Contemporary Trade Directory Entries Name: Taihan Uk Office Location: Office 9 Ground Floor, Diamond House, 179-181, Lower Richmond Road, Richmond, TW9 4LN Classification: Wire Products - Manufacturers Status: Active Positional Accuracy: Automatically positioned to the address	A12NW (W)	807	-	519756 175829
128	Contemporary Trade Directory Entries Name: B M G Scooters Location: A, 11, Wayside, London, SW14 7LN Classification: Garage Services Status: Inactive Positional Accuracy: Automatically positioned to the address	A8SW (S)	816	-	520336 174967
129	Contemporary Trade Directory Entries Name: Westlake Garages Ltd Location: 193-195, Lower Richmond Road, Richmond, Surrey, TW9 4LN Classification: Car Dealers Status: Active Positional Accuracy: Automatically positioned to the address	A12NW (W)	859	-	519703 175817
129	Contemporary Trade Directory Entries Name: Richmond Motors Location: 193-195, Lower Richmond Road, Richmond, Surrey, TW9 4LN Classification: Garage Services Status: Inactive Positional Accuracy: Automatically positioned to the address	A12NW (W)	859	-	519703 175817
130	Contemporary Trade Directory Entries Name: Onken Location: 11, Well Lane, London, SW14 7AE Classification: Dairies Status: Inactive Positional Accuracy: Automatically positioned to the address	A7SE (SW)	866	-	520172 174978

Map ID	Details	Quadrant Reference (Compass Direction)	Estimated Distance From Site	Contact	NGR
131	Contemporary Trade Directory Entries Name: Institue Of Cemetery & Creamatorium Management Location: The Gate House, Kew Meadow Path, Richmond, Surrey, TW9 4EN Classification: Cemeteries & Crematoria Status: Inactive Positional Accuracy: Automatically positioned to the address	A17SE (NW)	873	-	519971 176406
132	Contemporary Trade Directory Entries Name: F & S Cleaning Services Location: 15, Deanhill Court, Upper Richmond Road West, London, SW14 7DJ Classification: Cleaning Services - Domestic Status: Active Positional Accuracy: Automatically positioned to the address	A7NW (SW)	887	-	519846 175225
133	Contemporary Trade Directory Entries Name: Site Electrics Ltd Location: 55, York Avenue, London, SW14 7LQ Classification: Electrical Engineers Status: Active Positional Accuracy: Automatically positioned to the address	A8SW (S)	908	-	520306 174881
134	Contemporary Trade Directory Entries Name: B P Connect Location: Richmond, Surrey, Tw9 4ll Classification: Petrol Filling Stations Status: Inactive Positional Accuracy: Manually positioned within the geographical locality	A12NW (W)	935	-	519630 175851
135	Contemporary Trade Directory Entries Name: Star Service Stations Location: 567, Upper Richmond Road West, London, SW14 7ED Classification: Petrol Filling Stations Status: Inactive Positional Accuracy: Automatically positioned to the address	A7NW (SW)	952	-	519716 175312
135	Contemporary Trade Directory Entries Name: East Sheen Service Station Location: 567, Upper Richmond Road West, London, SW14 7ED Classification: Petrol Filling Stations Status: Inactive Positional Accuracy: Automatically positioned to the address	A7NW (SW)	953	-	519715 175311
135	Contemporary Trade Directory Entries Name: Texaco Location: 567, Upper Richmond Road West, London, SW14 7ED Classification: Petrol Filling Stations Status: Active Positional Accuracy: Automatically positioned to the address	A7NW (SW)	953	-	519715 175311
136	Contemporary Trade Directory Entries Name: Priory Healthcare Location: Priory Lane, London, SW15 5JJ Classification: Hospitals Status: Inactive Positional Accuracy: Automatically positioned to the address	A9NE (SE)	989	-	521495 175186
137	Contemporary Trade Directory Entries Name: H D S Motors Location: 90, Arabella Drive, London, SW15 5LG Classification: Car Dealers Status: Active Positional Accuracy: Automatically positioned to the address	A9NE (SE)	994	-	521582 175337
138	Fuel Station Entries Name: Mrh Mortlake Location: 16-26, Sheen Lane , Mortlake , London, Outer London, SW14 8LW Brand: Esso Premises Type: Petrol Station Status: Open Positional Accuracy: Manually positioned to the address or location	A13SW (W)	93	-	520480 175705
139	Fuel Station Entries Name: Mortlake Location: 77, Mortlake High Street , Mortlake , London, Outer London, SW14 8HS Brand: OBSOLETE Premises Type: Not Applicable Status: Obsolete Positional Accuracy: Located by supplier to within 100m	A13NE (NE)	204	-	520774 175923

Map ID	Details	Quadrant Reference (Compass Direction)	Estimated Distance From Site	Contact	NGR
140	Fuel Station Entries Name: Prospect Filling Station Location: 205, Lower Richmond Road , North Sheen , Richmond, Outer London, TW9 4LN Brand: Total Premises Type: Not Applicable Status: Obsolete Positional Accuracy: Automatically positioned to the address	A12NW (W)	886	-	519675 175811
141	Fuel Station Entries Name: East Sheen Service Station Location: 567, Upper Richmond Road West Stanley Road, East Sheen , London, Outer London, SW14 7ED Brand: TEXACO Premises Type: Petrol Station Status: Open Positional Accuracy: Automatically positioned to the address	A7NW (SW)	952	-	519716 175312
142	Points of Interest - Commercial Services Name: D T R Location: 29 Sheen Lane, London, SW14 8HY Category: Repair and Servicing Class Code: Vehicle Repair, Testing and Servicing Positional Accuracy: Positioned to address or location	A13NW (W)	45	8	520522 175782
142	Points of Interest - Commercial Services Name: D T R Location: 29 Sheen Lane, London, SW14 8HY Category: Repair and Servicing Class Code: Vehicle Repair, Testing and Servicing Positional Accuracy: Positioned to address or location	A13NW (W)	45	8	520522 175782
142	Points of Interest - Commercial Services Name: Mortlake Station Garage Location: 29 Sheen Lane, London, SW14 8HY Category: Repair and Servicing Class Code: Vehicle Repair, Testing and Servicing Positional Accuracy: Positioned to address or location	A13NW (W)	46	8	520521 175782
142	Points of Interest - Commercial Services Name: Classic Chrome Ltd Location: 12 Sheen Lane, London, SW14 8LN Category: Repair and Servicing Class Code: Vehicle Repair, Testing and Servicing Positional Accuracy: Positioned to address or location	A13SW (W)	70	8	520492 175733
142	Points of Interest - Commercial Services Name: Classic Chrome Ltd Location: 12 Sheen Lane, London, SW14 8LN Category: Repair and Servicing Class Code: Vehicle Repair, Testing and Servicing Positional Accuracy: Positioned to address or location	A13SW (W)	79	8	520484 175730
142	Points of Interest - Commercial Services Name: Mrh Mortlake Location: 16-26 Sheen Lane, London, SW14 8LW Category: Personal, Consumer and other Services Class Code: Vehicle Cleaning Services Positional Accuracy: Positioned to address or location	A13SW (W)	93	8	520480 175705
143	Points of Interest - Commercial Services Name: Car Wash Location: 16-26 Sheen Lane, London, SW14 8LW Category: Personal, Consumer and other Services Class Code: Vehicle Cleaning Services Positional Accuracy: Positioned to address or location	A13SW (W)	101	8	520479 175692
143	Points of Interest - Commercial Services Name: Eco Junk Express Ltd Location: 38 Sheen Lane, London, SW14 8LW Category: Recycling Services Class Code: Recycling, Reclamation and Disposal Positional Accuracy: Positioned to address or location	A13SW (SW)	159	8	520473 175619
144	Points of Interest - Commercial Services Name: Scrap Yard Location: SW14 Category: Recycling Services Class Code: Scrap Metal Merchants Positional Accuracy: Positioned to address or location	A13NW (W)	249	8	520329 175850

Map ID	Details	Quadrant Reference (Compass Direction)	Estimated Distance From Site	Contact	NGR
144	Points of Interest - Commercial Services Name: Sullivans of Mortlake Location: 29-31 Lower Richmond Road, London, SW14 7EZ Category: Recycling Services Class Code: Scrap Metal Merchants Positional Accuracy: Positioned to address or location	A13NW (W)	256	8	520325 175859
144	Points of Interest - Commercial Services Name: M Sullivan Location: 29-31 Lower Richmond Road, London, SW14 7EZ Category: Recycling Services Class Code: Scrap Metal Merchants Positional Accuracy: Positioned to address or location	A13NW (W)	256	8	520325 175860
144	Points of Interest - Commercial Services Name: M Sullivan Metals Ltd Location: 29-31 Lower Richmond Road, London, SW14 7EZ Category: Recycling Services Class Code: Scrap Metal Merchants Positional Accuracy: Positioned to address or location	A13NW (W)	256	8	520325 175860
145	Points of Interest - Commercial Services Name: B M G Scooters Location: 2a Thornton Road, London, SW14 8NS Category: Repair and Servicing Class Code: Vehicle Repair, Testing and Servicing Positional Accuracy: Positioned to address or location	A13SE (S)	261	8	520692 175475
145	Points of Interest - Commercial Services Name: Sheen Tyres & Exhaust Location: 311 Upper Richmond Road West, London, SW14 8QR Category: Repair and Servicing Class Code: Vehicle Repair, Testing and Servicing Positional Accuracy: Positioned to address or location	A8NE (S)	326	8	520701 175411
145	Points of Interest - Commercial Services Name: Sheen Tyres & Exhaust Location: 311 Upper Richmond Road West, London, SW14 8QR Category: Repair and Servicing Class Code: Vehicle Repair, Testing and Servicing Positional Accuracy: Positioned to address or location	A8NE (S)	326	8	520701 175411
146	Points of Interest - Commercial Services Name: B & M Location: Unit 412 Parkway House, Sheen Lane, London, SW14 8LS Category: Transport, Storage and Delivery Class Code: Distribution and Haulage Positional Accuracy: Positioned to address or location	A8NW (S)	384	8	520522 175369
147	Points of Interest - Commercial Services Name: Local Hand Car Wash Location: 110-112 Upper Richmond Road West, London, SW14 8DT Category: Personal, Consumer and other Services Class Code: Vehicle Cleaning Services Positional Accuracy: Positioned to address or location	A14SW (SE)	471	8	521067 175477
148	Points of Interest - Commercial Services Name: Leinster Motor Engineering Ltd Location: 2a Leinster Avenue, London, SW14 7JP Category: Repair and Servicing Class Code: Vehicle Repair, Testing and Servicing Positional Accuracy: Positioned to address or location	A12SE (SW)	471	8	520143 175532
148	Points of Interest - Commercial Services Name: Leinster Motors Ltd Location: 2a Leinster Avenue, London, SW14 7JP Category: Repair and Servicing Class Code: Vehicle Repair, Testing and Servicing Positional Accuracy: Positioned to address or location	A12SE (SW)	471	8	520143 175532
148	Points of Interest - Commercial Services Name: Leinster Motors Eng Ltd Location: 2a Leinster Avenue, London, SW14 7JP Category: Repair and Servicing Class Code: Vehicle Repair, Testing and Servicing Positional Accuracy: Positioned to address or location	A12SE (SW)	471	8	520143 175532
149	Points of Interest - Commercial Services Name: Circus X Ltd Location: Unit T13, Tideway Yard, 125 Mortlake High St, London, SW14 8SN Category: Transport, Storage and Delivery Class Code: Distribution and Haulage Positional Accuracy: Positioned to address or location	A19SW (NE)	628	8	521200 176088

Map ID	Details	Quadrant Reference (Compass Direction)	Estimated Distance From Site	Contact	NGR
150	Points of Interest - Commercial Services Name: Benjamin at Grosvenor Garage Location: Fitzgerald Avenue, London, SW14 8SZ Category: Repair and Servicing Class Code: Vehicle Repair, Testing and Servicing Positional Accuracy: Positioned to address or location	A14SE (E)	653	8	521317 175632
150	Points of Interest - Commercial Services Name: Grosvenor Garage Location: Fitzgerald Avenue, London, SW14 8SZ Category: Repair and Servicing Class Code: Vehicle Repair, Testing and Servicing Positional Accuracy: Positioned to address or location	A14SE (E)	654	8	521317 175633
151	Points of Interest - Commercial Services Name: Fastcool Location: 70 White Hart Lane, London, SW13 0PZ Category: Repair and Servicing Class Code: Vehicle Repair, Testing and Servicing Positional Accuracy: Positioned to address or location	A14NE (E)	655	8	521325 175815
151	Points of Interest - Commercial Services Name: Fastcool Location: 70A White Hart Lane, London, SW13 0PZ Category: Repair and Servicing Class Code: Vehicle Repair, Testing and Servicing Positional Accuracy: Positioned to address or location	A14NE (E)	655	8	521325 175815
152	Points of Interest - Commercial Services Name: Sheen Lane Motors Ltd Location: 194-198 Sheen Lane, London, SW14 8LF Category: Repair and Servicing Class Code: Vehicle Repair, Testing and Servicing Positional Accuracy: Positioned to address or location	A8NW (S)	682	8	520381 175094
152	Points of Interest - Commercial Services Name: Sheen Lane Motors Ltd Location: 194-198 Sheen Lane, London, SW14 8LF Category: Repair and Servicing Class Code: Vehicle Repair, Testing and Servicing Positional Accuracy: Positioned to address or location	A8NW (S)	682	8	520381 175094
153	Points of Interest - Commercial Services Name: Gal Car Repairs Location: Rear Of 129, Kingsway, London, SW14 7HN Category: Repair and Servicing Class Code: Vehicle Repair, Testing and Servicing Positional Accuracy: Positioned to address or location	A12SW (W)	723	8	519841 175676
153	Points of Interest - Commercial Services Name: Alfa Craft Location: 129 Kingsway, London, SW14 7HN Category: Repair and Servicing Class Code: Vehicle Repair, Testing and Servicing Positional Accuracy: Positioned to address or location	A12SW (W)	723	8	519841 175676
153	Points of Interest - Commercial Services Name: Auto Diagnostic Centre Location: Rear Of 129, Kingsway, London, SW14 7HN Category: Repair and Servicing Class Code: Vehicle Repair, Testing and Servicing Positional Accuracy: Positioned to address or location	A12SW (W)	723	8	519841 175676
153	Points of Interest - Commercial Services Name: G A L Car Repairs Location: Rear of 129, Kingsway, London, SW14 7HN Category: Repair and Servicing Class Code: Vehicle Repair, Testing and Servicing Positional Accuracy: Positioned to address or location	A12SW (W)	723	8	519841 175676
153	Points of Interest - Commercial Services Name: Auto Diagnostic Centre Location: 129 Kingsway, London, SW14 7HN Category: Repair and Servicing Class Code: Vehicle Repair, Testing and Servicing Positional Accuracy: Positioned to address or location	A12SW (W)	724	8	519840 175675
153	Points of Interest - Commercial Services Name: Alfa Craft Location: Rear Of 129, Kingsway, London, SW14 7HN Category: Repair and Servicing Class Code: Vehicle Repair, Testing and Servicing Positional Accuracy: Positioned to address or location	A12SW (W)	778	8	519790 175642

Map ID	Details	Quadrant Reference (Compass Direction)	Estimated Distance From Site	Contact	NGR
154	Points of Interest - Commercial Services Name: Ruffell's Motors Ltd Location: 97a White Hart Lane, London, SW13 0JL Category: Repair and Servicing Class Code: Vehicle Repair, Testing and Servicing Positional Accuracy: Positioned to address or location	A14NE (E)	739	8	521412 175754
154	Points of Interest - Commercial Services Name: Ruffells Motors Location: 97a White Hart Lane, London, SW13 0JL Category: Repair and Servicing Class Code: Vehicle Repair, Testing and Servicing Positional Accuracy: Positioned to address or location	A14NE (E)	739	8	521412 175754
154	Points of Interest - Commercial Services Name: Ruffells Motors Mastown Location: 97a White Hart Lane, London, SW13 0JL Category: Repair and Servicing Class Code: Vehicle Repair, Testing and Servicing Positional Accuracy: Positioned to address or location	A14NE (E)	739	8	521412 175754
155	Points of Interest - Commercial Services Name: Richmond Valeting Centre Location: 424a Upper Richmond Road West, London, SW14 7JX Category: Personal, Consumer and other Services Class Code: Vehicle Cleaning Services Positional Accuracy: Positioned to address or location	A7NW (SW)	819	8	519842 175358
156	Points of Interest - Commercial Services Name: Richardson Motors Barnes Ltd Location: 26-28 Priests Bridge, London, SW14 8TA Category: Repair and Servicing Class Code: Vehicle Repair, Testing and Servicing Positional Accuracy: Positioned to address or location	A14SE (E)	842	8	521492 175545
156	Points of Interest - Commercial Services Name: Richardson Motors Barnes Ltd Location: 26-28 Priests Bridge, London, SW14 8TA Category: Repair and Servicing Class Code: Vehicle Repair, Testing and Servicing Positional Accuracy: Positioned to address or location	A14SE (E)	856	8	521510 175560
157	Points of Interest - Commercial Services Name: Alfa Craft Location: 193-195 Lower Richmond Road, Richmond, TW9 4LN Category: Repair and Servicing Class Code: Vehicle Repair, Testing and Servicing Positional Accuracy: Positioned to address or location	A12NW (W)	859	8	519703 175817
158	Points of Interest - Commercial Services Name: Lewis Chartering Ltd Location: 45 Stonehill Road, London, SW14 8RR Category: Transport, Storage and Delivery Class Code: Distribution and Haulage Positional Accuracy: Positioned to address or location	A8SE (S)	992	8	520734 174745
159	Points of Interest - Education and Health Name: Sheen Lane Health Centre Location: 70 Sheen Lane, London, SW14 8LP Category: Health Practitioners and Establishments Class Code: Hospitals Positional Accuracy: Positioned to address or location	A13SW (SW)	279	8	520419 175512
160	Points of Interest - Education and Health Name: Barnes Hospital Location: South Worples Way, London, SW14 8SU Category: Health Practitioners and Establishments Class Code: Hospitals Positional Accuracy: Positioned to address or location	A14SW (E)	535	8	521203 175677
160	Points of Interest - Education and Health Name: Barnes Hospital Location: South Worples Way, London, SW14 8SU Category: Health Practitioners and Establishments Class Code: Hospitals Positional Accuracy: Positioned to address or location	A14SW (E)	560	8	521232 175714
161	Points of Interest - Education and Health Name: Priory Hospital Roehampton Location: Priory Lane, London, SW15 5JJ Category: Health Practitioners and Establishments Class Code: Hospitals Positional Accuracy: Positioned to address or location	A9NE (SE)	989	8	521495 175186

Map ID	Details	Quadrant Reference (Compass Direction)	Estimated Distance From Site	Contact	NGR
162	Points of Interest - Manufacturing and Production Name: Works Location: Not Supplied Category: Industrial Features Class Code: Unspecified Works Or Factories Positional Accuracy: Positioned to an adjacent address or location	A13SW (SW)	156	8	520445 175646
163	Points of Interest - Manufacturing and Production Name: Mortlake Business Centre Location: 20 Mortlake High Street, London, SW14 8JN Category: Industrial Features Class Code: Business Parks and Industrial Estates Positional Accuracy: Positioned to address or location	A13NW (N)	157	8	520567 175919
163	Points of Interest - Manufacturing and Production Name: Citibase Mortlake Location: 20 Mortlake High Street, London, SW14 8JN Category: Industrial Features Class Code: Business Parks and Industrial Estates Positional Accuracy: Positioned to address or location	A13NW (N)	165	8	520579 175927
164	Points of Interest - Manufacturing and Production Name: Works Location: SW14 Category: Industrial Features Class Code: Unspecified Works Or Factories Positional Accuracy: Positioned to an adjacent address or location	A13SW (SW)	246	8	520517 175510
164	Points of Interest - Manufacturing and Production Name: Works Location: Not Supplied Category: Industrial Features Class Code: Unspecified Works Or Factories Positional Accuracy: Positioned to an adjacent address or location	A13SW (S)	275	8	520521 175480
164	Points of Interest - Manufacturing and Production Name: Works Location: SW14 Category: Industrial Features Class Code: Unspecified Works Or Factories Positional Accuracy: Positioned to an adjacent address or location	A13SW (S)	275	8	520521 175480
165	Points of Interest - Manufacturing and Production Name: Works Location: Not Supplied Category: Industrial Features Class Code: Unspecified Works Or Factories Positional Accuracy: Positioned to an adjacent address or location	A13SW (SW)	252	8	520409 175550
165	Points of Interest - Manufacturing and Production Name: Works Location: SW14 Category: Industrial Features Class Code: Unspecified Works Or Factories Positional Accuracy: Positioned to an adjacent address or location	A13SW (SW)	252	8	520409 175550
165	Points of Interest - Manufacturing and Production Name: Works Location: Not Supplied Category: Industrial Features Class Code: Unspecified Works Or Factories Positional Accuracy: Positioned to an adjacent address or location	A13SW (SW)	302	8	520330 175557
165	Points of Interest - Manufacturing and Production Name: Works Location: SW14 Category: Industrial Features Class Code: Unspecified Works Or Factories Positional Accuracy: Positioned to an adjacent address or location	A13SW (SW)	302	8	520330 175557
166	Points of Interest - Manufacturing and Production Name: Works Location: 339a Upper Richmond Road West, London, SW14 8QR Category: Industrial Features Class Code: Unspecified Works Or Factories Positional Accuracy: Positioned to address or location	A8NE (S)	337	8	520623 175401
167	Points of Interest - Manufacturing and Production Name: Tanks Location: SW14 Category: Industrial Features Class Code: Tanks (Generic) Positional Accuracy: Positioned to an adjacent address or location	A12NE (NW)	421	8	520222 176010

Map ID	Details	Quadrant Reference (Compass Direction)	Estimated Distance From Site	Contact	NGR
167	Points of Interest - Manufacturing and Production Name: Tank Location: SW14 Category: Industrial Features Class Code: Tanks (Generic) Positional Accuracy: Positioned to an adjacent address or location	A12NE (NW)	422	8	520229 176021
167	Points of Interest - Manufacturing and Production Name: Tank Location: SW14 Category: Industrial Features Class Code: Tanks (Generic) Positional Accuracy: Positioned to address or location	A12NE (NW)	423	8	520232 176027
167	Points of Interest - Manufacturing and Production Name: Tank Location: SW14 Category: Industrial Features Class Code: Tanks (Generic) Positional Accuracy: Positioned to an adjacent address or location	A17SE (NW)	459	8	520237 176087
167	Points of Interest - Manufacturing and Production Name: Tank Location: SW14 Category: Industrial Features Class Code: Tanks (Generic) Positional Accuracy: Positioned to an adjacent address or location	A17SE (NW)	469	8	520229 176093
168	Points of Interest - Manufacturing and Production Name: Tank Location: SW14 Category: Industrial Features Class Code: Tanks (Generic) Positional Accuracy: Positioned to an adjacent address or location	A17SE (NW)	479	8	520228 176106
169	Points of Interest - Manufacturing and Production Name: European Heritage Location: 8 The Broadway, London, SW13 0NY Category: Extractive Industries Class Code: Stone Quarrying and Preparation Positional Accuracy: Positioned to address or location	A14NW (NE)	649	8	521256 176031
170	Points of Interest - Manufacturing and Production Name: Works Location: Not Supplied Category: Industrial Features Class Code: Unspecified Works Or Factories Positional Accuracy: Positioned to an adjacent address or location	A14NE (E)	773	8	521385 176048
171	Points of Interest - Manufacturing and Production Name: Caesarstone Location: Clifford House 424, Upper Richmond Road West, London, SW14 7JX Category: Extractive Industries Class Code: Stone Quarrying and Preparation Positional Accuracy: Positioned to address or location	A7NW (SW)	818	8	519843 175358
171	Points of Interest - Manufacturing and Production Name: Caesarstone Marble Specialists Location: 424 Upper Richmond Road West, London, SW14 7JX Category: Extractive Industries Class Code: Stone Quarrying and Preparation Positional Accuracy: Positioned to address or location	A7NW (SW)	818	8	519842 175358
172	Points of Interest - Public Infrastructure Name: Pace Mortlake Service Station Location: 16-26 Sheen Lane, London, SW14 8LW Category: Road And Rail Class Code: Petrol and Fuel Stations Positional Accuracy: Positioned to address or location	A13SW (W)	93	8	520480 175705
172	Points of Interest - Public Infrastructure Name: M R H Service Station Location: 16-26 Sheen Lane, London, SW14 8LW Category: Road And Rail Class Code: Petrol and Fuel Stations Positional Accuracy: Positioned to address or location	A13SW (W)	93	8	520480 175705
172	Points of Interest - Public Infrastructure Name: Mortlake Rail Station Location: SW14 Category: Public Transport, Stations and Infrastructure Class Code: Railway Stations, Junctions and Halts Positional Accuracy: Positioned to address or location	A13NW (W)	95	8	520467 175773

Map ID	Details	Quadrant Reference (Compass Direction)	Estimated Distance From Site	Contact	NGR
172	Points of Interest - Public Infrastructure Name: Mortlake Station Location: Sheen Lane, SW14 Category: Public Transport, Stations and Infrastructure Class Code: Railway Stations, Junctions and Halts Positional Accuracy: Positioned to address or location	A13NW (W)	95	8	520467 175773
172	Points of Interest - Public Infrastructure Name: Esso Location: 16-26 Sheen Lane, London, SW14 8LW Category: Road And Rail Class Code: Petrol and Fuel Stations Positional Accuracy: Positioned to address or location	A13SW (W)	101	8	520479 175692
172	Points of Interest - Public Infrastructure Name: Pace Mortlake Sstn Location: 16-26 Sheen Lane, London, SW14 8LW Category: Road And Rail Class Code: Petrol and Fuel Stations Positional Accuracy: Positioned to address or location	A13SW (W)	101	8	520479 175692
172	Points of Interest - Public Infrastructure Name: MRH Mortlake Location: 16-26 Sheen Lane, London, SW14 8LW Category: Road And Rail Class Code: Petrol and Fuel Stations Positional Accuracy: Positioned to address or location	A13SW (W)	101	8	520479 175692
172	Points of Interest - Public Infrastructure Name: Rubbish Clearance Unlimited Location: 10-12 Sheen La, Mortlake, London, SW14 8LL Category: Infrastructure and Facilities Class Code: Waste Storage, Processing and Disposal Positional Accuracy: Positioned to address or location	A13NW (W)	105	8	520458 175778
172	Points of Interest - Public Infrastructure Name: Rubbish Clearance Unlimited Location: 10-12 Sheen Lane, London, SW14 8LL Category: Infrastructure and Facilities Class Code: Waste Storage, Processing and Disposal Positional Accuracy: Positioned to address or location	A13NW (W)	105	8	520458 175778
173	Points of Interest - Public Infrastructure Name: Burial Ground (Disused) Location: Not Supplied Category: Infrastructure and Facilities Class Code: Cemeteries and Crematoria Positional Accuracy: Positioned to an adjacent address or location	A13SE (SE)	236	8	520866 175601
173	Points of Interest - Public Infrastructure Name: Burial Ground (Disused) Location: SW14 Category: Infrastructure and Facilities Class Code: Cemeteries and Crematoria Positional Accuracy: Positioned to an adjacent address or location	A13SE (SE)	236	8	520867 175602
174	Points of Interest - Public Infrastructure Name: Bus Station Location: SW14 Category: Public Transport, Stations and Infrastructure Class Code: Bus and Coach Stations, Depots and Companies Positional Accuracy: Positioned to address or location	A14NW (E)	322	8	520995 175753
175	Points of Interest - Public Infrastructure Name: Mortlake Cemetery Location: Not Supplied Category: Infrastructure and Facilities Class Code: Cemeteries and Crematoria Positional Accuracy: Positioned to an adjacent address or location	A14SW (E)	417	8	521084 175672
175	Points of Interest - Public Infrastructure Name: Mortlake Cemetery Location: SW14 Category: Infrastructure and Facilities Class Code: Cemeteries and Crematoria Positional Accuracy: Positioned to an adjacent address or location	A14SW (E)	417	8	521084 175671
176	Points of Interest - Public Infrastructure Name: Securifix Security Systems Ltd Location: 391 Upper Richmond Road West, London, SW14 7NX Category: Road And Rail Class Code: Petrol and Fuel Stations Positional Accuracy: Positioned to address or location	A8NW (SW)	433	8	520411 175346

Map ID	Details	Quadrant Reference (Compass Direction)	Estimated Distance From Site	Contact	NGR
177	Points of Interest - Public Infrastructure Name: New Cemetery Location: SW14 Category: Infrastructure and Facilities Class Code: Cemeteries and Crematoria Positional Accuracy: Positioned to an adjacent address or location	A17SE (NW)	649	8	520015 176111
178	Points of Interest - Public Infrastructure Name: Mortlake Crematorium Location: Not Supplied Category: Infrastructure and Facilities Class Code: Cemeteries and Crematoria Positional Accuracy: Positioned to an adjacent address or location	A17SE (NW)	727	8	520028 176256
178	Points of Interest - Public Infrastructure Name: Mortlake Crematorium Location: TW9 Category: Infrastructure and Facilities Class Code: Cemeteries and Crematoria Positional Accuracy: Positioned to address or location	A17SE (NW)	755	8	520010 176277
178	Points of Interest - Public Infrastructure Name: The Mortlake Crematorium Board Location: Kew Meadow Path, Richmond, TW9 4EN Category: Infrastructure and Facilities Class Code: Cemeteries and Crematoria Positional Accuracy: Positioned to address or location	A17SE (NW)	760	8	519999 176274
178	Points of Interest - Public Infrastructure Name: Mortlake Crematorium Board Location: Kew Meadow Path, Richmond, TW9 4EN Category: Infrastructure and Facilities Class Code: Cemeteries and Crematoria Positional Accuracy: Positioned to address or location	A17SE (NW)	760	8	519999 176273
179	Points of Interest - Public Infrastructure Name: Mortlake Cemetery Location: Clifford Avenue, London, SW14 7BU Category: Infrastructure and Facilities Class Code: Cemeteries and Crematoria Positional Accuracy: Positioned to address or location	A12NW (W)	732	8	519857 175958
179	Points of Interest - Public Infrastructure Name: New Cemetery Location: SW14 Category: Infrastructure and Facilities Class Code: Cemeteries and Crematoria Positional Accuracy: Positioned to an adjacent address or location	A12NW (W)	736	8	519851 175951
180	Points of Interest - Public Infrastructure Name: North Finchley Bus Station Location: 88 Kingsway, London, SW14 7HW Category: Public Transport, Stations and Infrastructure Class Code: Bus and Coach Stations, Depots and Companies Positional Accuracy: Positioned to address or location	A12SW (W)	733	8	519828 175709
181	Points of Interest - Public Infrastructure Name: Outfall Location: SW15 Category: Infrastructure and Facilities Class Code: Waste Storage, Processing and Disposal Positional Accuracy: Positioned to an adjacent address or location	A9NW (SE)	777	8	521261 175228
182	Points of Interest - Public Infrastructure Name: Outfall Location: SW15 Category: Infrastructure and Facilities Class Code: Waste Storage, Processing and Disposal Positional Accuracy: Positioned to an adjacent address or location	A9NE (SE)	780	8	521342 175336
183	Points of Interest - Public Infrastructure Name: Hammersmith New Cemetery Location: Not Supplied Category: Infrastructure and Facilities Class Code: Cemeteries and Crematoria Positional Accuracy: Positioned to an adjacent address or location	A17SW (NW)	780	8	519880 176140
183	Points of Interest - Public Infrastructure Name: Hammersmith New Cemetery Location: TW9 Category: Infrastructure and Facilities Class Code: Cemeteries and Crematoria Positional Accuracy: Positioned to an adjacent address or location	A17SW (NW)	802	8	519854 176139

Map ID	Details	Quadrant Reference (Compass Direction)	Estimated Distance From Site	Contact	NGR
184	<p>Points of Interest - Public Infrastructure</p> <p>Name: Filter Bed Location: W4 Category: Infrastructure and Facilities Class Code: Waste Storage, Processing and Disposal Positional Accuracy: Positioned to an adjacent address or location</p>	A19NW (NE)	845	8	521168 176431
185	<p>Points of Interest - Public Infrastructure</p> <p>Name: Institute of Cemetery & Creamatorium Management Location: The Gate House, Kew Meadow Path, Richmond, TW9 4EN Category: Infrastructure and Facilities Class Code: Cemeteries and Crematoria Positional Accuracy: Positioned to address or location</p>	A17SE (NW)	873	8	519971 176406
185	<p>Points of Interest - Public Infrastructure</p> <p>Name: Confederation of Burial Authorities Location: The Gate House, Kew Meadow Path, Richmond, TW9 4EN Category: Infrastructure and Facilities Class Code: Cemeteries and Crematoria Positional Accuracy: Positioned to address or location</p>	A17SE (NW)	873	8	519971 176406
186	<p>Points of Interest - Public Infrastructure</p> <p>Name: Barnes Bridge Rail Station Location: Elm Bank Gardens, SW13 Category: Public Transport, Stations and Infrastructure Class Code: Railway Stations, Junctions and Halts Positional Accuracy: Positioned to address or location</p>	A19SE (NE)	921	8	521469 176210
186	<p>Points of Interest - Public Infrastructure</p> <p>Name: Barnes Bridge Station Location: Elm Bank Gardens, SW13 Category: Public Transport, Stations and Infrastructure Class Code: Railway Stations, Junctions and Halts Positional Accuracy: Positioned to address or location</p>	A19SE (NE)	921	8	521469 176210
187	<p>Points of Interest - Public Infrastructure</p> <p>Name: North Sheen Cemetery Location: TW9 Category: Infrastructure and Facilities Class Code: Cemeteries and Crematoria Positional Accuracy: Positioned to an adjacent address or location</p>	A12NW (W)	935	8	519641 175928
188	<p>Points of Interest - Public Infrastructure</p> <p>Name: East Sheen Service Station Location: 567 Upper Richmond Road West, London, SW14 7ED Category: Road And Rail Class Code: Petrol and Fuel Stations Positional Accuracy: Positioned to address or location</p>	A7NW (SW)	952	8	519716 175312
188	<p>Points of Interest - Public Infrastructure</p> <p>Name: Texaco Location: 567 Upper Richmond Road West, London, SW14 7ED Category: Road And Rail Class Code: Petrol and Fuel Stations Positional Accuracy: Positioned to address or location</p>	A7NW (SW)	952	8	519716 175311
188	<p>Points of Interest - Public Infrastructure</p> <p>Name: Star Service Stations Location: 567 Upper Richmond Road West, London, SW14 7ED Category: Road And Rail Class Code: Petrol and Fuel Stations Positional Accuracy: Positioned to address or location</p>	A7NW (SW)	952	8	519716 175312
188	<p>Points of Interest - Public Infrastructure</p> <p>Name: East Sheen Sstn Location: 567 Upper Richmond Road West, London, SW14 7ED Category: Road And Rail Class Code: Petrol and Fuel Stations Positional Accuracy: Positioned to address or location</p>	A7NW (SW)	952	8	519716 175312
188	<p>Points of Interest - Public Infrastructure</p> <p>Name: East Sheen Service Station Location: 567 Upper Richmond Road West, London, SW14 7ED Category: Road And Rail Class Code: Petrol and Fuel Stations Positional Accuracy: Positioned to address or location</p>	A7NW (SW)	952	8	519716 175312
188	<p>Points of Interest - Public Infrastructure</p> <p>Name: Texaco Location: 567 Upper Richmond Road West, London, SW14 7ED Category: Road And Rail Class Code: Petrol and Fuel Stations Positional Accuracy: Positioned to address or location</p>	A7NW (SW)	953	8	519715 175311

Map ID	Details	Quadrant Reference (Compass Direction)	Estimated Distance From Site	Contact	NGR
189	Points of Interest - Public Infrastructure Name: North Sheen Cemetery (Fulham) Location: Not Supplied Category: Infrastructure and Facilities Class Code: Cemeteries and Crematoria Positional Accuracy: Positioned to an adjacent address or location	A17SW (W)	965	8	519671 176132
189	Points of Interest - Public Infrastructure Name: North Sheen Cemetery Location: TW9 Category: Infrastructure and Facilities Class Code: Cemeteries and Crematoria Positional Accuracy: Positioned to an adjacent address or location	A17SW (W)	985	8	519650 176133
190	Points of Interest - Public Infrastructure Name: Weir Location: SW13 Category: Water Class Code: Weirs, Sluices and Dams Positional Accuracy: Positioned to an adjacent address or location	A15NW (E)	981	8	521651 175824
191	Points of Interest - Recreational and Environmental Name: Playground Location: Mullins Path, SW14 Category: Recreational Class Code: Playgrounds Positional Accuracy: Positioned to address or location	A13NE (E)	90	8	520745 175800
191	Points of Interest - Recreational and Environmental Name: Playground Location: Not Supplied Category: Recreational Class Code: Playgrounds Positional Accuracy: Positioned to an adjacent address or location	A13NE (NE)	92	8	520745 175804
192	Points of Interest - Recreational and Environmental Name: Playground Location: Not Supplied Category: Recreational Class Code: Playgrounds Positional Accuracy: Positioned to an adjacent address or location	A13NE (NE)	182	8	520733 175918
192	Points of Interest - Recreational and Environmental Name: Playground Location: Mullins Path, SW14 Category: Recreational Class Code: Playgrounds Positional Accuracy: Positioned to an adjacent address or location	A13NE (NE)	182	8	520733 175918
193	Points of Interest - Recreational and Environmental Name: Playground Location: Not Supplied Category: Recreational Class Code: Playgrounds Positional Accuracy: Positioned to an adjacent address or location	A13NW (W)	192	8	520383 175831
193	Points of Interest - Recreational and Environmental Name: Playground Location: Cromwell Place, SW14 Category: Recreational Class Code: Playgrounds Positional Accuracy: Positioned to an adjacent address or location	A13NW (W)	192	8	520383 175830
194	Points of Interest - Recreational and Environmental Name: Playground Location: Not Supplied Category: Recreational Class Code: Playgrounds Positional Accuracy: Positioned to an adjacent address or location	A18SE (N)	505	8	520798 176235
195	Points of Interest - Recreational and Environmental Name: Playground Location: Not Supplied Category: Recreational Class Code: Playgrounds Positional Accuracy: Positioned to an adjacent address or location	A9NW (SE)	780	8	521277 175243
195	Points of Interest - Recreational and Environmental Name: Playground Location: Dowdeswell Close, SW15 Category: Recreational Class Code: Playgrounds Positional Accuracy: Positioned to an adjacent address or location	A9NW (SE)	780	8	521277 175243

Map ID	Details	Quadrant Reference (Compass Direction)	Estimated Distance From Site	Contact	NGR
196	Points of Interest - Recreational and Environmental Name: Playground Location: Not Supplied Category: Recreational Class Code: Playgrounds Positional Accuracy: Positioned to an adjacent address or location	A9NE (SE)	852	8	521440 175367
196	Points of Interest - Recreational and Environmental Name: Playground Location: Arabella Drive, SW15 Category: Recreational Class Code: Playgrounds Positional Accuracy: Positioned to an adjacent address or location	A9NE (SE)	902	8	521484 175342
196	Points of Interest - Recreational and Environmental Name: Playground Location: Not Supplied Category: Recreational Class Code: Playgrounds Positional Accuracy: Positioned to an adjacent address or location	A9NE (SE)	903	8	521486 175344
197	Points of Interest - Recreational and Environmental Name: Playground Location: Not Supplied Category: Recreational Class Code: Playgrounds Positional Accuracy: Positioned to an adjacent address or location	A9NE (SE)	869	8	521370 175218
197	Points of Interest - Recreational and Environmental Name: Playground Location: Burke Close, SW15 Category: Recreational Class Code: Playgrounds Positional Accuracy: Positioned to an adjacent address or location	A9NE (SE)	869	8	521370 175217
197	Points of Interest - Recreational and Environmental Name: Playground Location: Not Supplied Category: Recreational Class Code: Playgrounds Positional Accuracy: Positioned to an adjacent address or location	A9NE (SE)	907	8	521370 175156
197	Points of Interest - Recreational and Environmental Name: Playground Location: Dowdeswell Close, SW15 Category: Recreational Class Code: Playgrounds Positional Accuracy: Positioned to an adjacent address or location	A9NE (SE)	908	8	521370 175155
198	Points of Interest - Recreational and Environmental Name: Playground Location: Not Supplied Category: Recreational Class Code: Playgrounds Positional Accuracy: Positioned to an adjacent address or location	A12SW (W)	932	8	519632 175660
198	Points of Interest - Recreational and Environmental Name: Playground Location: Somerton Avenue, TW9 Category: Recreational Class Code: Playgrounds Positional Accuracy: Positioned to an adjacent address or location	A12SW (W)	939	8	519625 175660
199	Points of Interest - Recreational and Environmental Name: Playground Location: Not Supplied Category: Recreational Class Code: Playgrounds Positional Accuracy: Positioned to an adjacent address or location	A9NE (SE)	951	8	521465 175211
199	Points of Interest - Recreational and Environmental Name: Playground Location: Dowdeswell Close, SW15 Category: Recreational Class Code: Playgrounds Positional Accuracy: Positioned to an adjacent address or location	A9NE (SE)	951	8	521465 175210
200	Points of Interest - Recreational and Environmental Name: Playground Location: Palewell Common Drive, SW14 Category: Recreational Class Code: Playgrounds Positional Accuracy: Positioned to address or location	A9SW (SE)	985	8	521024 174815

Map ID	Details	Quadrant Reference (Compass Direction)	Estimated Distance From Site	Contact	NGR
200	Points of Interest - Recreational and Environmental Name: Playground Location: Not Supplied Category: Recreational Class Code: Playgrounds Positional Accuracy: Positioned to an adjacent address or location	A9SW (SE)	998	8	521016 174798
201	Underground Electrical Cables Unique Feature 266148 Identifier: Cable Status: Commissioned Cable Type: Pilot (Communication) Record Last 4th June 2013 Updated:	A12SE (W)	331	9	520236 175680
202	Underground Electrical Cables Unique Feature 262657 Identifier: Cable Status: Commissioned Cable Type: Alternating Current Record Last 4th June 2013 Updated:	A12SE (W)	332	9	520236 175680
203	Underground Electrical Cables Unique Feature 264555 Identifier: Cable Status: Commissioned Cable Type: Pilot (Communication) Record Last 4th June 2013 Updated:	A12SE (W)	332	9	520235 175679
204	Underground Electrical Cables Unique Feature 266149 Identifier: Cable Status: Commissioned Cable Type: Pilot (Communication) Record Last 4th June 2013 Updated:	A12SE (W)	365	9	520195 175742
205	Underground Electrical Cables Unique Feature 262658 Identifier: Cable Status: Commissioned Cable Type: Alternating Current Record Last 4th June 2013 Updated:	A12SE (W)	365	9	520195 175742
206	Underground Electrical Cables Unique Feature 265918 Identifier: Cable Status: Commissioned Cable Type: Pilot (Communication) Record Last 4th June 2013 Updated:	A12SE (W)	366	9	520194 175742
207	Underground Electrical Cables Unique Feature 264604 Identifier: Cable Status: Commissioned Cable Type: Pilot (Communication) Record Last 4th June 2013 Updated:	A12SE (SW)	375	9	520268 175516
208	Underground Electrical Cables Unique Feature 262656 Identifier: Cable Status: Commissioned Cable Type: Alternating Current Record Last 4th June 2013 Updated:	A12SE (SW)	376	9	520267 175516
209	Underground Electrical Cables Unique Feature 265915 Identifier: Cable Status: Commissioned Cable Type: Pilot (Communication) Record Last 4th June 2013 Updated:	A12SE (SW)	376	9	520267 175516



Map ID	Details	Quadrant Reference (Compass Direction)	Estimated Distance From Site	Contact	NGR
210	Underground Electrical Cables Unique Feature 266150 Identifier: Cable Status: Commissioned Cable Type: Pilot (Communication) Record Last 4th June 2013 Updated:	A12NE (NW)	469	9	520170 176020
211	Underground Electrical Cables Unique Feature 262659 Identifier: Cable Status: Commissioned Cable Type: Alternating Current Record Last 4th June 2013 Updated:	A12NE (NW)	469	9	520170 176020
212	Underground Electrical Cables Unique Feature 265919 Identifier: Cable Status: Commissioned Cable Type: Pilot (Communication) Record Last 4th June 2013 Updated:	A12NE (NW)	470	9	520170 176021
213	Underground Electrical Cables Unique Feature 262655 Identifier: Cable Status: Commissioned Cable Type: Alternating Current Record Last 4th June 2013 Updated:	A8NW (S)	486	9	520434 175273
214	Underground Electrical Cables Unique Feature 266147 Identifier: Cable Status: Commissioned Cable Type: Pilot (Communication) Record Last 4th June 2013 Updated:	A8NW (S)	486	9	520435 175274
215	Underground Electrical Cables Unique Feature 265917 Identifier: Cable Status: Commissioned Cable Type: Pilot (Communication) Record Last 4th June 2013 Updated:	A8NW (S)	487	9	520434 175273
216	Underground Electrical Cables Unique Feature 264605 Identifier: Cable Status: Commissioned Cable Type: Pilot (Communication) Record Last 4th June 2013 Updated:	A17SE (NW)	597	9	520174 176216
217	Underground Electrical Cables Unique Feature 259554 Identifier: Cable Status: Commissioned Cable Type: Alternating Current Record Last 4th June 2013 Updated:	A17SE (NW)	598	9	520176 176219
218	Underground Electrical Cables Unique Feature 265920 Identifier: Cable Status: Commissioned Cable Type: Pilot (Communication) Record Last 4th June 2013 Updated:	A17SE (NW)	599	9	520177 176221
219	Underground Electrical Cables Unique Feature 266146 Identifier: Cable Status: Commissioned Cable Type: Pilot (Communication) Record Last 4th June 2013 Updated:	A8NW (S)	608	9	520431 175158

Map ID	Details	Quadrant Reference (Compass Direction)	Estimated Distance From Site	Contact	NGR
220	Underground Electrical Cables Unique Feature Identifier: 259553 Cable Status: Commissioned Cable Type: Alternating Current Record Last Updated: 4th June 2013	A8NW (S)	609	9	520430 175157
221	Underground Electrical Cables Unique Feature Identifier: 265916 Cable Status: Commissioned Cable Type: Pilot (Communication) Record Last Updated: 4th June 2013	A8NW (S)	610	9	520429 175157
222	Underground Electrical Cables Unique Feature Identifier: 266151 Cable Status: Commissioned Cable Type: Pilot (Communication) Record Last Updated: 4th June 2013	A18SW (N)	678	9	520354 176408
223	Underground Electrical Cables Unique Feature Identifier: 265921 Cable Status: Commissioned Cable Type: Pilot (Communication) Record Last Updated: 4th June 2013	A18SW (N)	679	9	520354 176409
224	Underground Electrical Cables Unique Feature Identifier: 262660 Cable Status: Commissioned Cable Type: Alternating Current Record Last Updated: 4th June 2013	A18SW (N)	680	9	520356 176411
225	Underground Electrical Cables Unique Feature Identifier: 265927 Cable Status: Commissioned Cable Type: Pilot (Communication) Record Last Updated: 4th June 2013	A8SW (S)	835	9	520387 174936
226	Underground Electrical Cables Unique Feature Identifier: 266145 Cable Status: Commissioned Cable Type: Pilot (Communication) Record Last Updated: 4th June 2013	A8SW (S)	837	9	520388 174934
227	Underground Electrical Cables Unique Feature Identifier: 262654 Cable Status: Commissioned Cable Type: Alternating Current Record Last Updated: 4th June 2013	A8SW (S)	837	9	520388 174934
228	Underground Electrical Cables Unique Feature Identifier: 266144 Cable Status: Commissioned Cable Type: Pilot (Communication) Record Last Updated: 4th June 2013	A8SE (S)	841	9	520676 174894
229	Underground Electrical Cables Unique Feature Identifier: 265914 Cable Status: Commissioned Cable Type: Pilot (Communication) Record Last Updated: 4th June 2013	A8SE (S)	842	9	520676 174893

Map ID	Details	Quadrant Reference (Compass Direction)	Estimated Distance From Site	Contact	NGR
230	Underground Electrical Cables Unique Feature Identifier: 262653 Cable Status: Commissioned Cable Type: Alternating Current Record Last Updated: 4th June 2013	A8SE (S)	842	9	520676 174893
231	Underground Electrical Cables Unique Feature Identifier: 266152 Cable Status: Commissioned Cable Type: Pilot (Communication) Record Last Updated: 4th June 2013	A18NW (N)	862	9	520532 176624
232	Underground Electrical Cables Unique Feature Identifier: 264556 Cable Status: Commissioned Cable Type: Pilot (Communication) Record Last Updated: 4th June 2013	A18NW (N)	863	9	520532 176625
233	Underground Electrical Cables Unique Feature Identifier: 259555 Cable Status: Commissioned Cable Type: Alternating Current Record Last Updated: 4th June 2013	A18NW (N)	864	9	520533 176626
234	Underground Electrical Cables Unique Feature Identifier: 266143 Cable Status: Commissioned Cable Type: Pilot (Communication) Record Last Updated: 4th June 2013	A8SE (S)	869	9	520872 174889
235	Underground Electrical Cables Unique Feature Identifier: 262652 Cable Status: Commissioned Cable Type: Alternating Current Record Last Updated: 4th June 2013	A8SE (S)	870	9	520874 174889
236	Underground Electrical Cables Unique Feature Identifier: 265913 Cable Status: Commissioned Cable Type: Pilot (Communication) Record Last Updated: 4th June 2013	A8SE (S)	871	9	520874 174888



Sensitive Land Use

Map ID	Details	Quadrant Reference (Compass Direction)	Estimated Distance From Site	Contact	NGR
237	Local Nature Reserves Name: Dukes Hollow Multiple Area: N Area (m2): 2694.48 Source: Natural England Designation Date: 28th January 1990	A19SW (NE)	810	10	521246 176319
238	Marine Nature Reserves Name: Thames Estuary Multiple Area: Y Area (m2): 111738953.07 Source: Natural England	A13NE (N)	260	10	520670 176012
239	Nitrate Vulnerable Zones Name: Beverley Brook (Motspur Park To Thames) And Pyl Brook At West Barnes Nvz Description: Surface Water Source: Environment Agency, Head Office	A9NW (SE)	700	11	521253 175344

Agency & Hydrological	Version	Update Cycle
Contaminated Land Register Entries and Notices		
Royal Borough of Kingston upon Thames - Environmental Health Department	April 2013	Annual Rolling Update
London Borough of Wandsworth - Environmental Health Department	January 2013	Annual Rolling Update
London Borough of Merton - Environmental Health Department	January 2015	Annual Rolling Update
London Borough of Hounslow - Contaminated Land Section	May 2014	Annual Rolling Update
Royal Borough of Kensington And Chelsea - Environmental Services	May 2014	Annual Rolling Update
London Borough of Ealing - Environmental Health and Trading Standards Division	October 2013	Annual Rolling Update
London Borough of Hammersmith And Fulham - Environmental Health Department	September 2013	Annual Rolling Update
London Borough of Brent - Environmental Health Department	September 2014	Annual Rolling Update
London Borough of Richmond upon Thames - Planning and Review Department	September 2014	Annual Rolling Update
Discharge Consents		
Environment Agency - Thames Region	July 2018	Quarterly
Enforcement and Prohibition Notices		
Environment Agency - Thames Region	March 2013	As notified
Integrated Pollution Controls		
Environment Agency - Thames Region	October 2008	Variable
Integrated Pollution Prevention And Control		
Environment Agency - South East Region - Kent & South London Area	July 2018	Quarterly
Environment Agency - South East Region - North East Thames Area	July 2018	Quarterly
Environment Agency - South East Region - West Thames Area	July 2018	Quarterly
Environment Agency - Thames Region	July 2018	Quarterly
Local Authority Integrated Pollution Prevention And Control		
London Borough of Wandsworth - Environmental Health Department	August 2014	Variable
London Borough of Hounslow - Environmental Health Department	February 2013	Variable
London Borough of Richmond upon Thames - Environmental Health Department	January 2015	Variable
London Borough of Ealing - Environmental Health and Trading Standards Division	July 2015	Variable
Royal Borough of Kingston upon Thames - Environmental Health Department	June 2016	Variable
London Borough of Hammersmith And Fulham - Environmental Health Department	March 2014	Variable
London Borough of Brent - Environmental Health Department	March 2016	Variable
London Port Health Authority - Environmental Services	October 2014	Variable
London Borough of Merton - Environmental Health Department	September 2014	Variable
Royal Borough of Kensington And Chelsea - Environmental Health Department	September 2014	Variable
Local Authority Pollution Prevention and Controls		
London Borough of Wandsworth - Environmental Health Department	August 2014	Annual Rolling Update
London Borough of Hounslow - Environmental Health Department	February 2013	Annual Rolling Update
London Borough of Richmond upon Thames - Environmental Health Department	January 2015	Annual Rolling Update
London Borough of Ealing - Environmental Health and Trading Standards Division	July 2015	Annual Rolling Update
Royal Borough of Kingston upon Thames - Environmental Health Department	June 2016	Annual Rolling Update
London Borough of Hammersmith And Fulham - Environmental Health Department	March 2014	Annual Rolling Update
London Borough of Brent - Environmental Health Department	March 2016	Annual Rolling Update
London Port Health Authority - Environmental Services	October 2014	Annual Rolling Update
London Borough of Merton - Environmental Health Department	September 2014	Annual Rolling Update
Royal Borough of Kensington And Chelsea - Environmental Health Department	September 2014	Annual Rolling Update
Local Authority Pollution Prevention and Control Enforcements		
London Borough of Wandsworth - Environmental Health Department	August 2014	Variable
London Borough of Hounslow - Environmental Health Department	February 2013	Variable
London Borough of Richmond upon Thames - Environmental Health Department	January 2015	Variable
London Borough of Ealing - Environmental Health and Trading Standards Division	July 2015	Variable
Royal Borough of Kingston upon Thames - Environmental Health Department	June 2016	Variable
London Borough of Hammersmith And Fulham - Environmental Health Department	March 2014	Variable
London Borough of Brent - Environmental Health Department	March 2016	Variable
London Port Health Authority - Environmental Services	October 2014	Variable
London Borough of Merton - Environmental Health Department	September 2014	Variable
Royal Borough of Kensington And Chelsea - Environmental Health Department	September 2014	Variable

Agency & Hydrological	Version	Update Cycle
Nearest Surface Water Feature Ordnance Survey	September 2017	
Pollution Incidents to Controlled Waters Environment Agency - Thames Region	September 1999	Not Applicable
Prosecutions Relating to Authorised Processes Environment Agency - Thames Region	March 2013	As notified
Prosecutions Relating to Controlled Waters Environment Agency - Thames Region	March 2013	As notified
Registered Radioactive Substances Environment Agency - Thames Region	January 2015	
River Quality Environment Agency - Head Office	November 2001	Not Applicable
River Quality Biology Sampling Points Environment Agency - Head Office	July 2012	Annually
River Quality Chemistry Sampling Points Environment Agency - Head Office	July 2012	Annually
Substantiated Pollution Incident Register Environment Agency - South East Region - Kent & South London Area Environment Agency - South East Region - North East Thames Area Environment Agency - Thames Region - North East Area Environment Agency - Thames Region - South East Area	July 2018 July 2018 July 2018 July 2018	Quarterly Quarterly Quarterly Quarterly
Water Abstractions Environment Agency - Thames Region	July 2018	Quarterly
Water Industry Act Referrals Environment Agency - Thames Region	October 2017	Quarterly
Groundwater Vulnerability Environment Agency - Head Office	April 2015	Not Applicable
Drift Deposits Environment Agency - Head Office	January 1999	Not Applicable
Bedrock Aquifer Designations British Geological Survey - National Geoscience Information Service	August 2015	As notified
Superficial Aquifer Designations British Geological Survey - National Geoscience Information Service	August 2015	As notified
Source Protection Zones Environment Agency - Head Office	January 2018	Quarterly
Extreme Flooding from Rivers or Sea without Defences Environment Agency - Head Office	August 2018	Quarterly
Flooding from Rivers or Sea without Defences Environment Agency - Head Office	August 2018	Quarterly
Areas Benefiting from Flood Defences Environment Agency - Head Office	August 2018	Quarterly
Flood Water Storage Areas Environment Agency - Head Office	August 2018	Quarterly
Flood Defences Environment Agency - Head Office	August 2018	Quarterly
OS Water Network Lines Ordnance Survey	May 2018	Quarterly
Surface Water 1 in 30 year Flood Extent Environment Agency - Head Office	October 2013	As notified
Surface Water 1 in 100 year Flood Extent Environment Agency - Head Office	October 2013	As notified

Agency & Hydrological	Version	Update Cycle
Surface Water 1 in 1000 year Flood Extent Environment Agency - Head Office	October 2013	As notified
Surface Water Sultabilty Environment Agency - Head Office	October 2013	As notified
BGS Groundwater Flooding Susceptibility British Geological Survey - National Geoscience Information Service	May 2013	As notified

Waste	Version	Update Cycle
BGS Recorded Landfill Sites British Geological Survey - National Geoscience Information Service	June 1996	Not Applicable
Historical Landfill Sites Environment Agency - Head Office	July 2018	Quarterly
Integrated Pollution Control Registered Waste Sites Environment Agency - Thames Region	October 2008	Not Applicable
Licensed Waste Management Facilities (Landfill Boundaries) Environment Agency - South East Region - Kent & South London Area Environment Agency - South East Region - North East Thames Area Environment Agency - Thames Region - North East Area Environment Agency - Thames Region - South East Area	July 2018 July 2018 July 2018 July 2018	Quarterly Quarterly Quarterly Quarterly
Licensed Waste Management Facilities (Locations) Environment Agency - South East Region - Kent & South London Area Environment Agency - South East Region - North East Thames Area Environment Agency - Thames Region - North East Area Environment Agency - Thames Region - South East Area	July 2018 July 2018 July 2018 July 2018	Quarterly Quarterly Quarterly Quarterly
Local Authority Landfill Coverage London Borough of Brent - Environmental Health Department London Borough of Ealing London Borough of Hammersmith And Fulham - Environmental Health Department London Borough of Hounslow - Environmental Health Department London Borough of Merton - Environmental Health Department London Borough of Richmond upon Thames London Borough of Wandsworth - Environmental Health Department Royal Borough of Kensington And Chelsea Royal Borough of Kingston upon Thames - Environmental Health Department	May 2000 May 2000 May 2000 May 2000 May 2000 May 2000 May 2000 May 2000 May 2000	Not Applicable Not Applicable Not Applicable Not Applicable Not Applicable Not Applicable Not Applicable Not Applicable Not Applicable
Local Authority Recorded Landfill Sites London Borough of Wandsworth - Environmental Health Department London Borough of Brent - Environmental Health Department London Borough of Ealing London Borough of Hammersmith And Fulham - Environmental Health Department London Borough of Hounslow - Environmental Health Department London Borough of Merton - Environmental Health Department London Borough of Richmond upon Thames Royal Borough of Kensington And Chelsea Royal Borough of Kingston upon Thames - Environmental Health Department	April 2003 May 2000 May 2000 May 2000 May 2000 May 2000 May 2000 May 2000 September 2003	Not Applicable Not Applicable Not Applicable Not Applicable Not Applicable Not Applicable Not Applicable Not Applicable Not Applicable
Potentially Infilled Land (Non-Water) Landmark Information Group Limited	December 1999	Not Applicable
Potentially Infilled Land (Water) Landmark Information Group Limited	December 1999	Not Applicable
Registered Landfill Sites Environment Agency - Thames Region - North East Area Environment Agency - Thames Region - South East Area	March 2003 March 2003	Not Applicable Not Applicable
Registered Waste Transfer Sites Environment Agency - Thames Region - North East Area Environment Agency - Thames Region - South East Area	March 2003 March 2003	Not Applicable Not Applicable
Registered Waste Treatment or Disposal Sites Environment Agency - Thames Region - North East Area Environment Agency - Thames Region - South East Area	June 2015 March 2003	Not Applicable Not Applicable













Hazardous Substances	Version	Update Cycle
Control of Major Accident Hazards Sites (COMAH) Health and Safety Executive	April 2018	Bi-Annually
Explosive Sites Health and Safety Executive	March 2017	Variable
Notification of Installations Handling Hazardous Substances (NIHHS) Health and Safety Executive	November 2000	Not Applicable
Planning Hazardous Substance Enforcements London Borough of Ealing London Borough of Hounslow London Borough of Merton London Borough of Richmond upon Thames London Borough of Wandsworth - Technical Services Royal Borough of Kensington And Chelsea Royal Borough of Kingston upon Thames London Port Health Authority - Environmental Services London Borough of Brent London Borough of Hammersmith And Fulham - Environmental Protection	February 2016 February 2016 February 2016 February 2016 February 2016 February 2016 February 2016 January 2008 January 2016 September 2014	Variable Variable Variable Variable Variable Variable Variable Annual Rolling Update Variable Variable
Planning Hazardous Substance Consents London Borough of Hammersmith And Fulham - Environmental Protection London Borough of Ealing London Borough of Hounslow London Borough of Merton London Borough of Richmond upon Thames London Borough of Wandsworth - Technical Services Royal Borough of Kensington And Chelsea Royal Borough of Kingston upon Thames London Port Health Authority - Environmental Services London Borough of Brent	August 2015 February 2016 February 2016 February 2016 February 2016 February 2016 February 2016 February 2016 January 2008 January 2016	Variable Variable Variable Variable Variable Variable Variable Variable Annual Rolling Update Variable

Geological	Version	Update Cycle
BGS 1:625,000 Solid Geology British Geological Survey - National Geoscience Information Service	January 2009	Not Applicable
BGS Estimated Soil Chemistry British Geological Survey - National Geoscience Information Service	October 2015	As notified
BGS Recorded Mineral Sites British Geological Survey - National Geoscience Information Service	May 2018	Bi-Annually
BGS Urban Soil Chemistry British Geological Survey - National Geoscience Information Service	October 2015	As notified
BGS Urban Soil Chemistry Averages British Geological Survey - National Geoscience Information Service	October 2015	As notified
CBSCB Compensation District Cheshire Brine Subsidence Compensation Board (CBSCB)	August 2011	Not Applicable
Coal Mining Affected Areas The Coal Authority - Property Searches	March 2014	As notified
Mining Instability Ove Arup & Partners	October 2000	Not Applicable
Non Coal Mining Areas of Great Britain British Geological Survey - National Geoscience Information Service	May 2015	Not Applicable
Potential for Collapsible Ground Stability Hazards British Geological Survey - National Geoscience Information Service	June 2015	As notified
Potential for Compressible Ground Stability Hazards British Geological Survey - National Geoscience Information Service	June 2015	As notified
Potential for Ground Dissolution Stability Hazards British Geological Survey - National Geoscience Information Service	June 2015	As notified
Potential for Landslide Ground Stability Hazards British Geological Survey - National Geoscience Information Service	June 2015	As notified
Potential for Running Sand Ground Stability Hazards British Geological Survey - National Geoscience Information Service	June 2015	As notified
Potential for Shrinking or Swelling Clay Ground Stability Hazards British Geological Survey - National Geoscience Information Service	June 2015	As notified
Radon Potential - Radon Affected Areas British Geological Survey - National Geoscience Information Service	July 2011	As notified
Radon Potential - Radon Protection Measures British Geological Survey - National Geoscience Information Service	July 2011	As notified

Industrial Land Use	Version	Update Cycle
Contemporary Trade Directory Entries Thomson Directories	August 2018	Quarterly
Fuel Station Entries Experian Catalist	August 2018	Quarterly
Gas Pipelines National Grid	July 2014	
Points of Interest - Commercial Services PointX	September 2018	Quarterly
Points of Interest - Education and Health PointX	September 2018	Quarterly
Points of Interest - Manufacturing and Production PointX	September 2018	Quarterly
Points of Interest - Public Infrastructure PointX	September 2018	Quarterly
Points of Interest - Recreational and Environmental PointX	September 2018	Quarterly
Underground Electrical Cables National Grid	December 2015	

Sensitive Land Use	Version	Update Cycle
Ancient Woodland Natural England	August 2018	Bi-Annually
Areas of Adopted Green Belt London Borough of Ealing London Borough of Hounslow London Borough of Richmond upon Thames Royal Borough of Kingston upon Thames	August 2018 August 2018 August 2018 August 2018	As notified As notified As notified As notified
Areas of Unadopted Green Belt London Borough of Ealing London Borough of Hounslow London Borough of Richmond upon Thames Royal Borough of Kingston upon Thames	August 2018 August 2018 August 2018 August 2018	As notified As notified As notified As notified
Areas of Outstanding Natural Beauty Natural England	August 2018	Bi-Annually
Environmentally Sensitive Areas Natural England	January 2017	
Forest Parks Forestry Commission	April 1997	Not Applicable
Local Nature Reserves Natural England	August 2018	Bi-Annually
Marine Nature Reserves Natural England	January 2018	Bi-Annually
National Nature Reserves Natural England	August 2018	Bi-Annually
National Parks Natural England	April 2017	Bi-Annually
Nitrate Vulnerable Zones Environment Agency - Head Office Department for Environment, Food and Rural Affairs (DEFRA - formerly FRCA)	December 2017 October 2015	Bi-Annually
Ramsar Sites Natural England	August 2018	Bi-Annually
Sites of Special Scientific Interest Natural England	October 2018	Bi-Annually
Special Areas of Conservation Natural England	August 2018	Bi-Annually
Special Protection Areas Natural England	August 2018	Bi-Annually
World Heritage Sites Historic England	July 2018	Bi-Annually

A selection of organisations who provide data within this report

Data Supplier	Data Supplier Logo
Ordnance Survey	
Environment Agency	
Scottish Environment Protection Agency	
The Coal Authority	
British Geological Survey	 <p>British Geological Survey NATURAL ENVIRONMENT RESEARCH COUNCIL</p>
Centre for Ecology and Hydrology	 <p>Centre for Ecology & Hydrology NATURAL ENVIRONMENT RESEARCH COUNCIL</p>
Natural Resources Wales	
Scottish Natural Heritage	
Natural England	
Public Health England	
Ove Arup	
Peter Brett Associates	

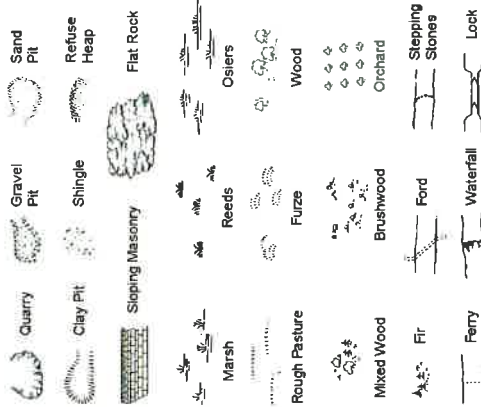
Contact	Name and Address	Contact Details
1	British Geological Survey - Enquiry Service British Geological Survey, Environmental Science Centre, Keyworth, Nottingham, Nottinghamshire, NG12 5GG	Telephone: 0115 936 3143 Fax: 0115 936 3276 Email: enquiries@bgs.ac.uk Website: www.bgs.ac.uk
2	Environment Agency - National Customer Contact Centre (NCCC) PO Box 544, Templeborough, Rotherham, S60 1BY	Telephone: 03708 506 506 Email: enquiries@environment-agency.gov.uk
3	London Borough of Richmond upon Thames - Environmental Health Department 4 Waldegrave Road, Teddington, Middlesex, TW11 8EN	Telephone: 020 8891 1411 Fax: 020 8891 7702 Website: www.richmond.gov.uk
4	Ordnance Survey Adanac Drive, Southampton, Hampshire, SO16 0AS	Telephone: 03456 05 05 05 Email: customerservices@ordnancesurvey.co.uk Website: www.ordnancesurvey.gov.uk
5	London Borough of Richmond upon Thames Civic Centre, 44 York Street, Twickenham, Middlesex, TW1 3BZ	Telephone: 020 8891 1411 Fax: 020 8891 7702 Website: www.richmond.gov.uk
6	London Borough of Hounslow - Environmental Health Department Civic Centre, Lampton Road, Hounslow, Middlesex, TW3 4DN	Telephone: 020 8583 2000 Website: www.hounslow.gov.uk
7	London Borough of Wandsworth - Environmental Health Department Technical Services Department, Environmental Services Division, PO Box 47095, London, SW18 9AQ	Telephone: 020 8871 7874 Fax: 0181 871 6003 Website: www.wandsworth.gov.uk
8	PointX 7 Abbey Court, Eagle Way, Sowton, Exeter, Devon, EX2 7HY	Website: www.pointx.co.uk
9	Landmark Information Group Limited Imperium, Imperial Way, Reading, Berkshire, RG2 0TD	Telephone: 0844 844 9966 Fax: 0844 844 9951 Email: helpdesk@landmark.co.uk Website: www.landmark.co.uk
10	Natural England County Hall, Spetchley Road, Worcester, WR5 2NP	Telephone: 0300 060 3900 Email: enquiries@naturalengland.org.uk Website: www.naturalengland.org.uk
11	Environment Agency - Head Office Rio House, Waterside Drive, Aztec West, Almondsbury, Bristol, Avon, BS32 4UD	Telephone: 01454 624400 Fax: 01454 624409
12	Historic England 1 Waterhouse Square, 138 - 142 Holborn, London, EC1N 2ST	Telephone: 0370 333 0607 Email: customers@historicengland.org.uk Website: www.historicengland.org.uk
-	Public Health England - Radon Survey, Centre for Radiation, Chemical and Environmental Hazards Chilton, Didcot, Oxfordshire, OX11 0RQ	Telephone: 01235 822622 Fax: 01235 833891 Email: radon@phe.gov.uk Website: www.ukradon.gov.uk
-	Landmark Information Group Limited Imperium, Imperial Way, Reading, Berkshire, RG2 0TD	Telephone: 0844 844 9952 Fax: 0844 844 9951 Email: customerservices@landmarkinfo.co.uk Website: www.landmarkinfo.co.uk

Please note that the Environment Agency / Natural Resources Wales / SEPA have a charging policy in place for enquiries.


**APPENDIX B:
HISTORICAL
MAPS**

Historical Mapping Legends


Ordnance Survey County Series and Ordnance Survey Plan 1:2,500



Ordnance Survey Plan, Additional SIMs and Supply of Unpublished Survey Information 1:2,500 and 1:1,250



Large-Scale National Grid Data 1:2,500 and 1:1,250

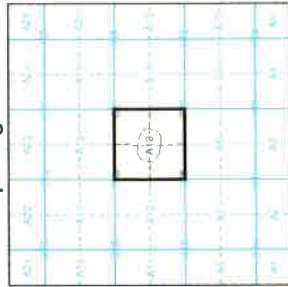


LUSTR CONSULTING

Historical Mapping & Photography included:

Mapping Type	Scale	Date	Pg
Surrey	1:2,500	1866 - 1869	2
Surrey	1:2,500	1868	3
Surrey	1:2,500	1868	4
London	1:2,500	1870	5
Middlesex	1:2,500	1871	6
London	1:2,500	1886	7
Surrey	1:2,500	1888	8
Surrey	1:2,500	1913	9
Middlesex	1:2,500	1914 - 1915	10
London	1:2,500	1919	11
Middlesex	1:2,500	1934 - 1935	12
Surrey	1:2,500	1935	13
Historical Aerial Photography	1:1,250	1946 - 1947	14
Ordnance Survey Plan	1:1,250	1952	15
Ordnance Survey Plan	1:2,500	1953	16
Additional SIMs	1:2,500	1953	17
Ordnance Survey Plan	1:1,250	1961 - 1964	18
Additional SIMs	1:2,500	1965 - 1977	19
Ordnance Survey Plan	1:2,500	1968	20
Supply of Unpublished Survey Information	1:1,250	1974	21
Additional SIMs	1:1,250	1976 - 1984	22
Additional SIMs	1:1,250	1987	23
Large-Scale National Grid Data	1:1,250	1991	24
Large-Scale National Grid Data	1:1,250	1991 - 1994	25
Large-Scale National Grid Data	1:1,250	1992 - 1995	26
Historical Aerial Photography	1:2,500	1999	27

Historical Map - Segment A13



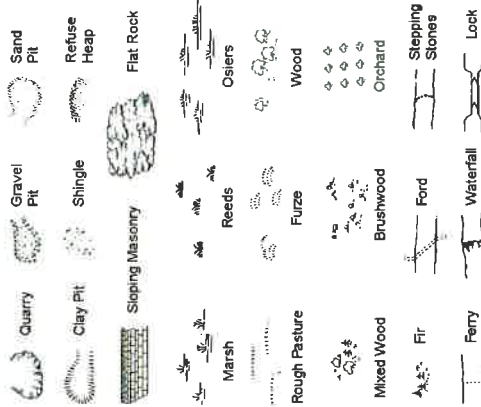
Order Details
 Order Number: 182383939_1_1
 Customer Ref: 2400
 National Grid Reference: 520620, 175750
 Slice: A
 Site Area (Ha): 0.17
 Search Buffer (m): 100

Site Details
 South Worple Way, East Sheen, London, SW14 8ND




Tel 0844 844 9952
 Fax 0844 844 9951
 Web www.landmark.co.uk


Ordnance Survey County Series and Ordnance Survey Plan 1:2,500



Ordnance Survey Plan, Additional SIMs and Supply of Unpublished Survey Information 1:2,500 and 1:1,250



Large-Scale National Grid Data 1:2,500 and 1:1,250

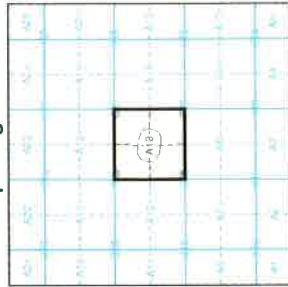


LUSTR CONSULTING

Historical Mapping & Photography included:

Mapping Type	Scale	Date	Pg
Surrey	1:2,500	1866 - 1869	2
Surrey	1:2,500	1868	3
Surrey	1:2,500	1868	4
London	1:2,500	1870	5
Middlesex	1:2,500	1871	6
London	1:2,500	1886	7
Surrey	1:2,500	1888	8
Surrey	1:2,500	1913	9
Middlesex	1:2,500	1914 - 1915	10
London	1:2,500	1919	11
Middlesex	1:2,500	1934 - 1935	12
Surrey	1:2,500	1935	13
Historical Aerial Photography	1:1,250	1946 - 1947	14
Ordnance Survey Plan	1:1,250	1952	15
Ordnance Survey Plan	1:2,500	1953	16
Additional SIMs	1:2,500	1953	17
Ordnance Survey Plan	1:1,250	1961 - 1964	18
Additional SIMs	1:2,500	1965 - 1977	19
Ordnance Survey Plan	1:2,500	1968	20
Supply of Unpublished Survey Information	1:1,250	1974	21
Additional SIMs	1:1,250	1976 - 1984	22
Additional SIMs	1:1,250	1987	23
Large-Scale National Grid Data	1:1,250	1991	24
Large-Scale National Grid Data	1:1,250	1991 - 1994	25
Large-Scale National Grid Data	1:1,250	1992 - 1995	26
Historical Aerial Photography	1:2,500	1999	27

Historical Map - Segment A13



Order Details
 Order Number: 182383939_1_1
 Customer Ref: 2400
 National Grid Reference: 520620, 175750
 Slice: A
 Site Area (Ha): 0.17
 Search Buffer (m): 100

Site Details
 South Worple Way, East Sheen, London, SW14 8ND



Tel 0844 844 9952
 Fax 0844 844 9951
 Web www.landmark.co.uk



LUSTRE
CONSULTING

Surrey

Published 1868 - 1869

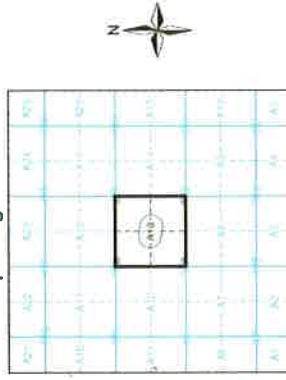
Source map scale - 1:2,500

The historical maps shown were reproduced from maps predominantly held at the scale adopted for England, Wales and Scotland in the 1840's. In 1854 the 1:2,500 scale was adopted for mapping urban areas and by 1896 it covered the whole of what were considered to be the cultivated parts of Great Britain. The published date given below is often some years later than the surveyed date. Before 1938, all OS maps were based on the Cassini Projection, with independent surveys of a single county or group of counties, giving rise to significant inaccuracies in outlying areas.

Map Name(s) and Date(s)



Historical Map - Segment A13



Order Details

Order Number: 182389399_1_1
Customer Ref: 2400
National Grid Reference: 520620, 175750
Slice: A
Site Area (Ha): 0.17
Search Buffer (m): 100

Site Details

South Worple Way, East Sheen, London, SW14 8ND



Tel: 0844 844 0972
Fax: 0844 844 0951
Web: www.envisotech.co.uk





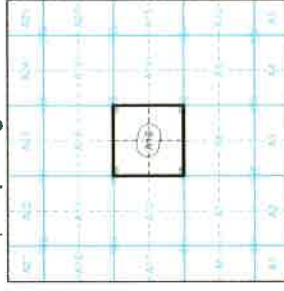
Surrey
Published 1868
Source map scale - 1:2,500

The historical maps shown were reproduced from maps predominantly held at the scale adopted for England, Wales and Scotland in the 1940's. In 1854 the 1:2,500 scale was adopted for mapping urban areas and by 1896 it covered the whole of what were considered to be the cultivated parts of Great Britain. The published maps give a clear view of the cultivated parts of Great Britain. The maps are based on the Ordnance Survey's Great Britain Projection, with independent surveys of a single county or group of counties, giving rise to significant inaccuracies in outlying areas.

Map Name(s) and Date(s)



Historical Map - Segment A13



Order Details

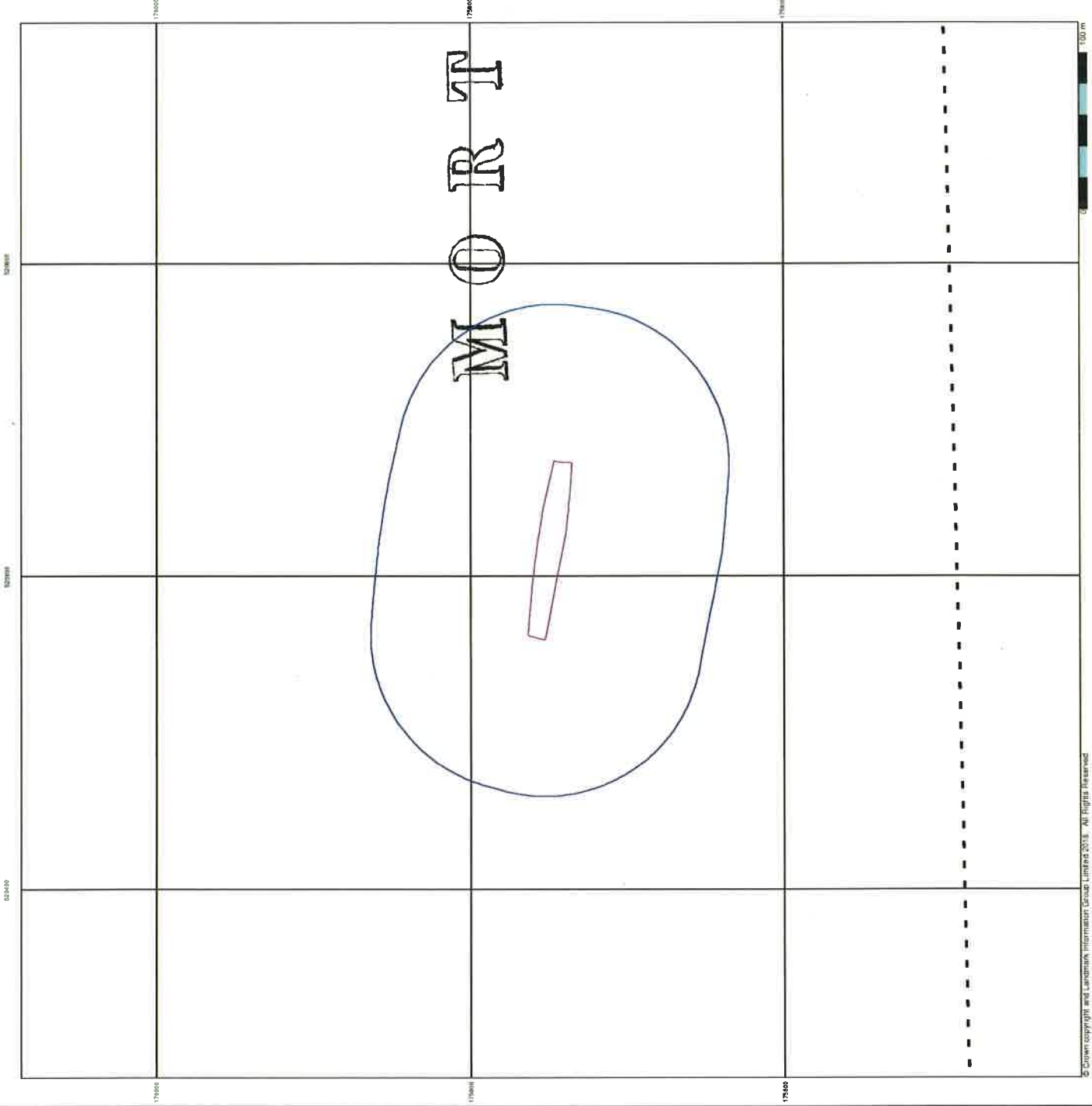
Order Number: 18238939_1_1
 Customer Ref: 2400
 National Grid Reference: 520620, 175750
 Slice: A
 Site Area (Ha): 0.17
 Search Buffer (m): 100

Site Details

South Worple Way, East Sheen, London, SW14 8ND



Tel: 0844 844 9952
 Fax: 0844 844 9951
 Web: www.environmental.co.uk





LUSTRE
CONSULTING


Surrey

Published 1868

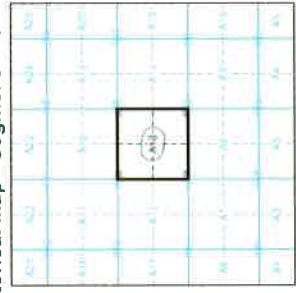
Source map scale - 1:2,500

The historical maps shown were reproduced from maps predominantly held in the original Ordnance Survey archives. The maps were digitised in 1940, 1954 and 1960, and were used for mapping urban areas and by 1998 it covered the whole of what were considered to be the cultivated parts of Great Britain. The published date given below is often some years later than the surveyed date. Before 1938, all OS maps were based on the Cassini Projection, with independent surveys of a single county or group of counties, giving rise to significant inaccuracies in outlying areas.

Map Name(s) and Date(s)



Historical Map - Segment A13



Order Details

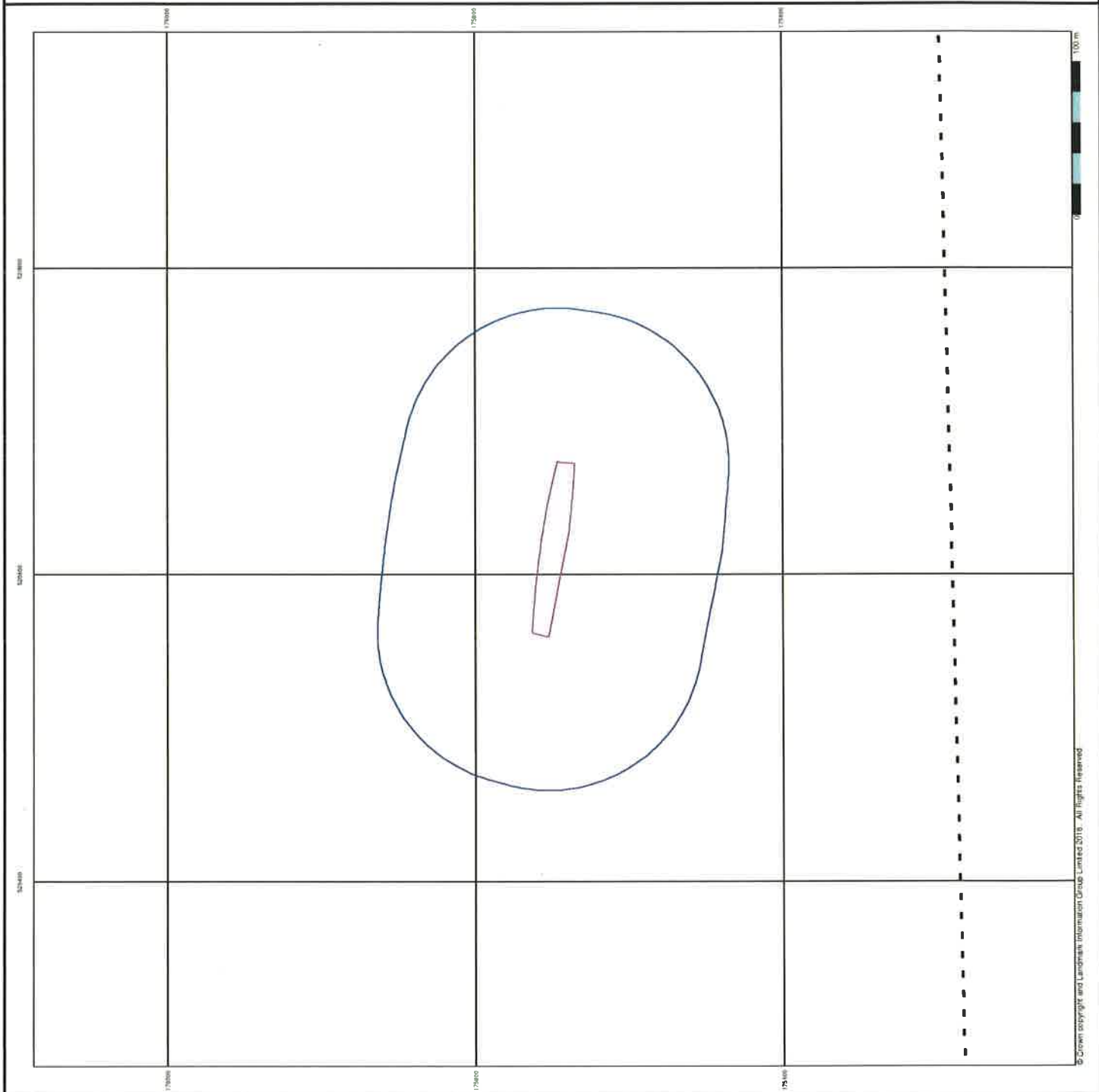
Order Number: 182389399_1_1
Customer Ref: 2400
National Grid Reference: S20620, 175750
Slice: A
Site Area (Ha): 0.17
Search Buffer (m): 100

Site Details

South Worples Way, East Sheen, London, SW14 8ND



Tel: 0844 844 9922
Fax: 0844 864 9923
Web: www.landmark.co.uk

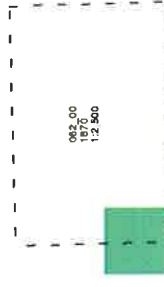




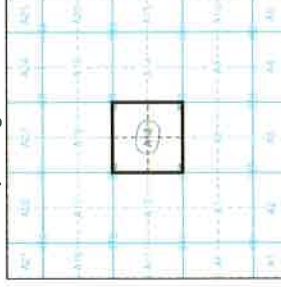
London
Published 1870
Source map scale - 1:2,500

The historical maps shown were reproduced from maps predominantly held at the scale adopted for England, Wales and Scotland in the 1840's. In 1854 the 1:2,500 scale was adopted for mapping urban areas and by 1856 it covered the whole of what was considered to be the cultivated part of the country. Before 1938 all OS maps were based on the Cassini Projection, with independent surveys of a single county or group of counties, giving rise to significant inaccuracies in outlying areas.

Map Name(s) and Date(s)



Historical Map - Segment A13



Order Details

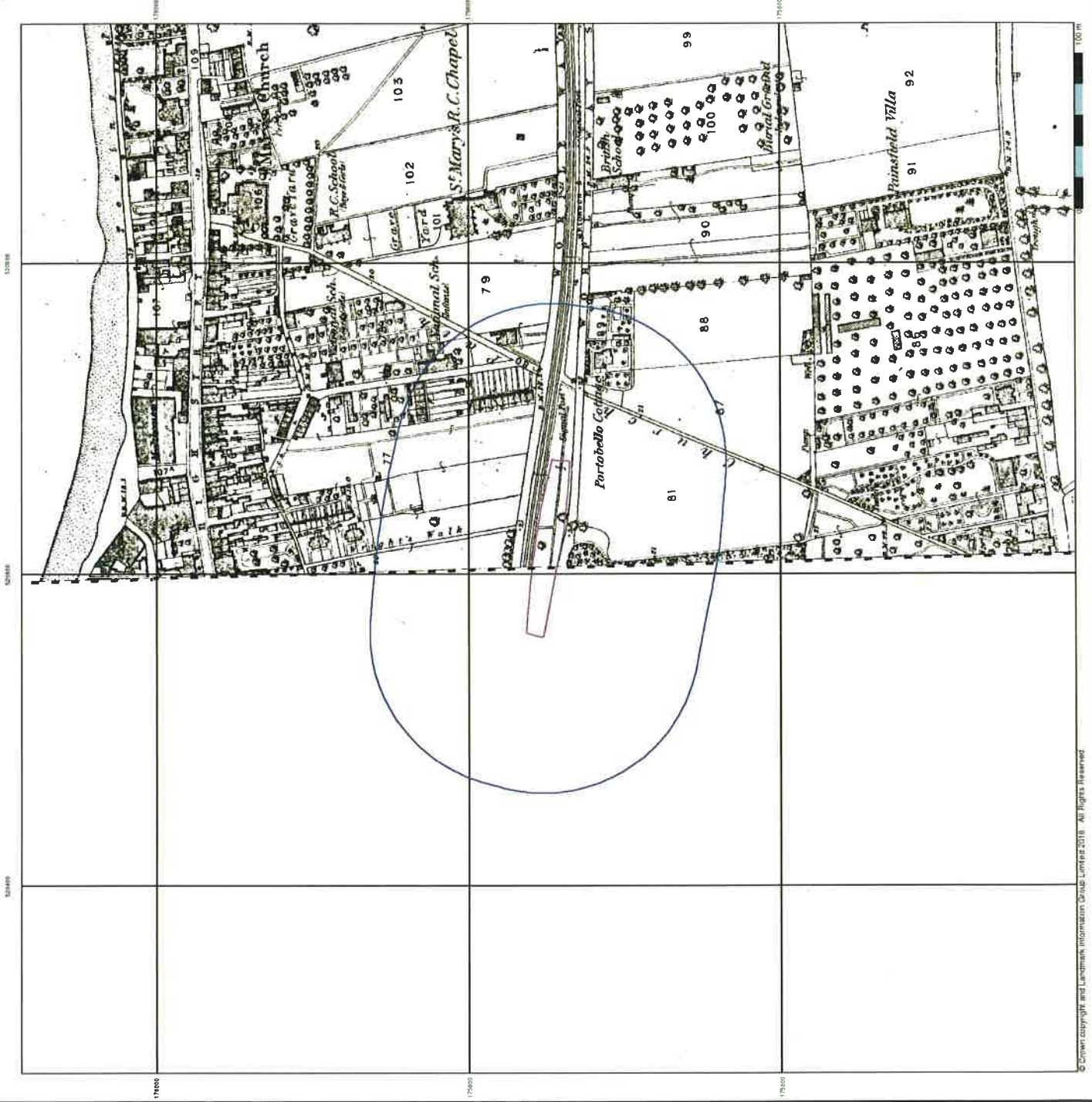
Order Number: 162389999_1_1
Customer Ref: 2400
National Grid Reference: 520620, 175750
Slice: A
Site Area (Ha): 0.17
Search Buffer (m): 100

Site Details

South Worple Way, East Sheen, London, SW14 8ND



Tel 0144 844 9952
Fax 0144 844 9951
Web www.invirect.co.uk





LUSTRE
CONSULTING


Middlesex

Published 1871

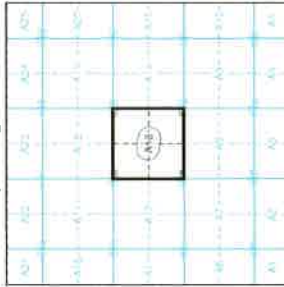
Source map scale - 1:2,500

The historical maps shown were reproduced from maps predominantly held at the scale adopted for England, Wales and Scotland in the 1840s. In 1854 the 1:2,500 scale was adopted for mapping urban areas and by 1896 it covered the whole of what were considered to be the cultivated parts of Great Britain. The published data given below is often some years later than the surveyed data. Before 1939, all OS maps were based on the Cassini Projection, with independent surveys of a single county or group of counties, giving rise to significant inaccuracies in outlying areas.

Map Name(s) and Date(s)



Historical Map - Segment A13



Order Details

Order Number: 162383939_1_1
Customer Ref: 2400
National Grid Reference: 520620, 175750
Slice: A
Site Area (Ha): 0.17
Search Buffer (m): 100

Site Details

South Worple Way, East Sheen, London, SW14 8ND



Tel: 0144 844 3952
Fax: 0144 844 3951
Web: www.landmark.co.uk



LUSTRE
CONSULTING


Surrey

Published 1898

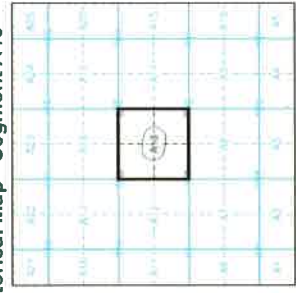
Source map scale - 1:2,500

The historical maps shown were reproduced from maps independently held at the Ordnance Survey Office, Southampton, in 1840-1854. The 1:2,500 scale was adopted for mapping urban areas and by 1898 it covered the whole of what were considered to be the cultivated parts of Great Britain. The published date given below is often some years later than the surveyed date. Before 1939, all OS maps were based on the Cassini Projection, with independent surveys of a single county or group of counties, giving rise to significant inaccuracies in outlying areas.

Map Name(s) and Date(s)



Historical Map - Segment A13



Order Details

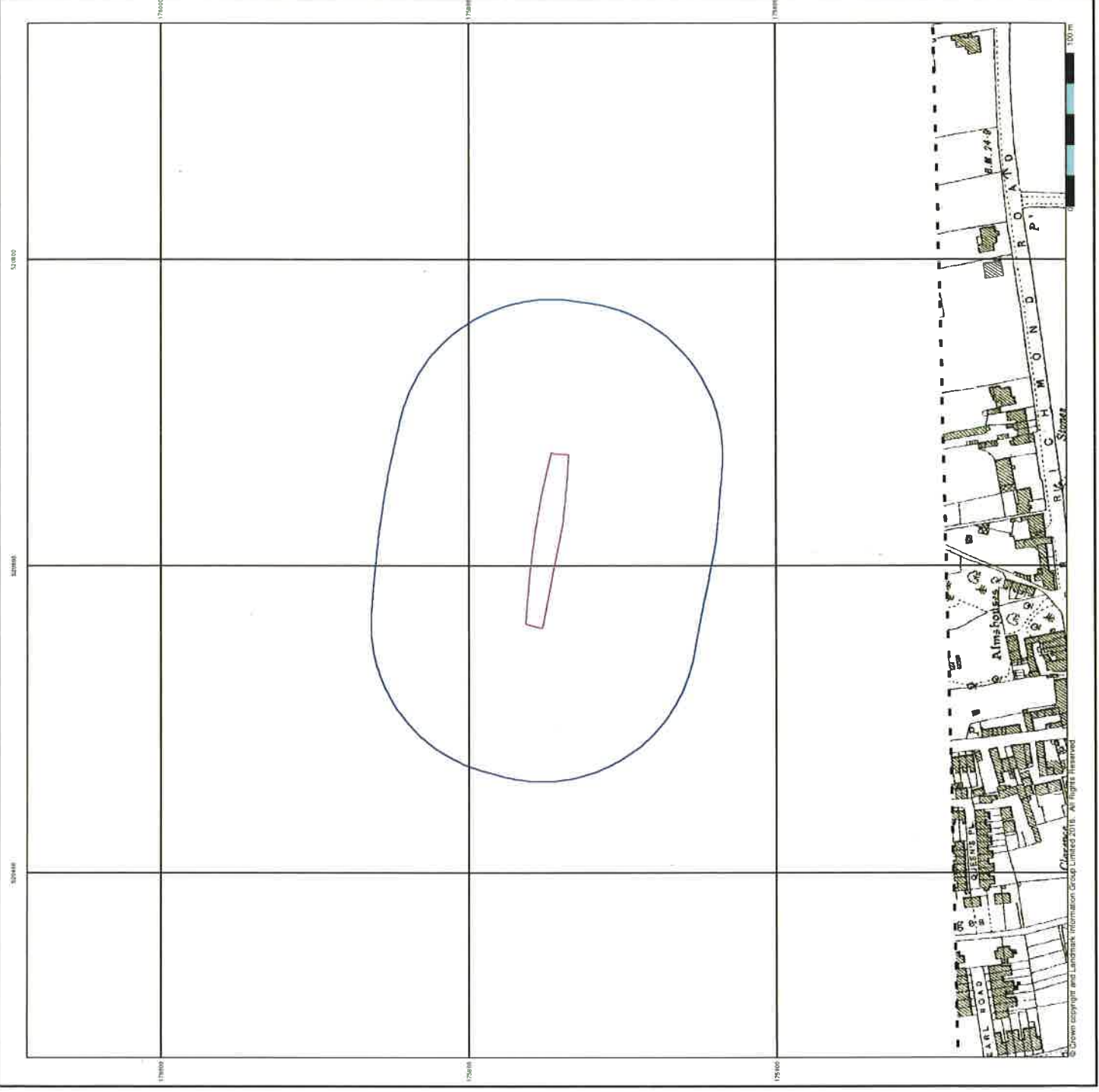
Order Number: 182383939_1_1
Customer Ref: 2400
National Grid Reference: 520620, 175750
Site: A
Site Area (Ha): 0.17
Search Buffer (m): 100

Site Details

South Worple Way, East Sheen, London, SW14 8ND



Tel: 0844 844 9922
0844 844 9951
Fax: www.environment.co.uk
Web:





LUSTRE
CONSULTING

Surrey

Published 1913

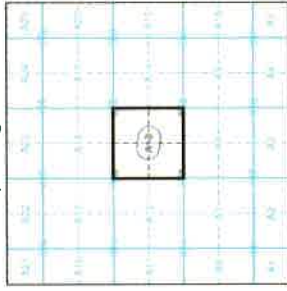
Source map scale - 1:2,500

The historical maps shown were reproduced from maps predominantly held at the scale adopted for England, Wales and Scotland in the 1840s. In 1854 the 1:2,500 scale was adopted for mapping urban areas and by 1896 it covered the whole of what were considered to be the cultivated parts of Great Britain. The published data shown is in the form of a vector file with the surveying data independent of the map image. The data is based on the Cassini projection with independent surveying of a single county or group of counties, giving rise to significant inaccuracies in outlying areas.

Map Name(s) and Date(s)

002_13	1913	1:2,500
007_01	1913	1:2,500

Historical Map - Segment A13



Order Details

Order Number: 182383939_1_1
 Customer Ref: 2400
 National Grid Reference: 520620, 175750
 Slice: A
 Site Area (Ha): 0.17
 Search Buffer (m): 100

Site Details

South Worple Way, East Sheen, London, SW14 8ND



Tel: 0844 844 9552
 Fax: 0844 844 9051
 Web: www.annischeck.co.uk





LUSTRE
CONSULTING


Middlesex

Published 1914 - 1915

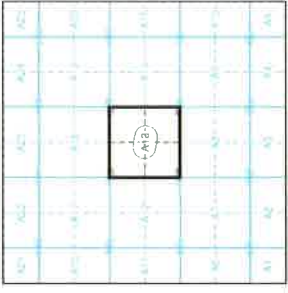
Source map scale - 1:2,500

The historical maps shown were reproduced from maps predominantly held at the scale adopted for England, Wales and Scotland in the 1840's. In 1854 the 1:2,500 scale was adopted for mapping urban areas and by 1896 it covered the whole of what were considered to be the cultivated parts of Great Britain. The published date given below is often some years later than the surveyed date. Before 1938, all OS maps were based on the Cassini Projection, with independent surveys of a single county or group of counties, giving rise to significant inaccuracies in outlying areas.

Map Name(s) and Date(s)



Historical Map - Segment A13



Order Details

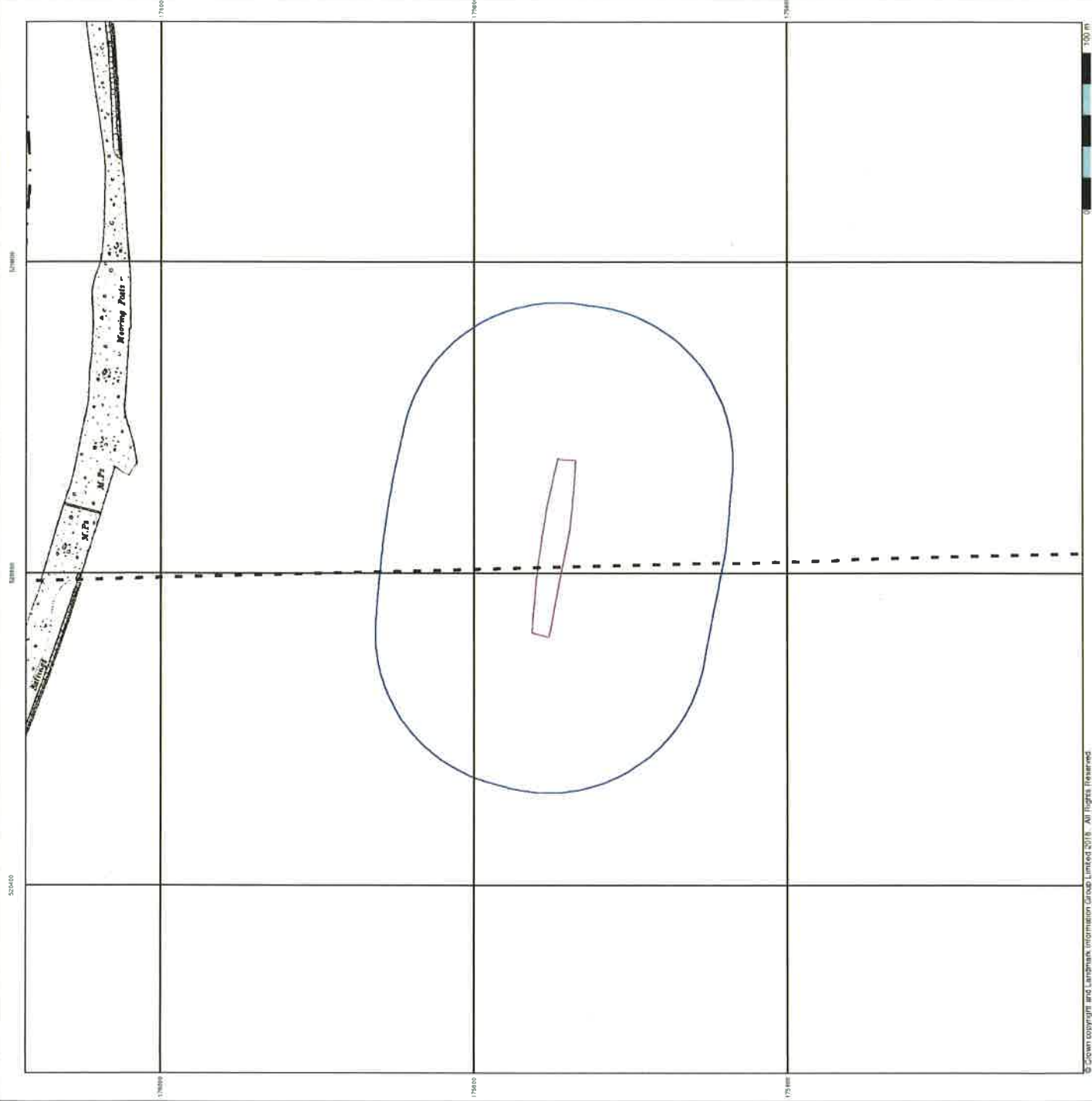
Order Number: 182383939_L_1
Customer Ref: 2400
National Grid Reference: 520620, 175750
Slice: A
Site Area (Ha): 0.17
Search Buffer (m): 100

Site Details

South Worples Way, East Sheen, London, SW14 8ND



Tel: 0844 844 9922
Fax: 0844 844 9951
Web: www.landmark.info





London Published 1919

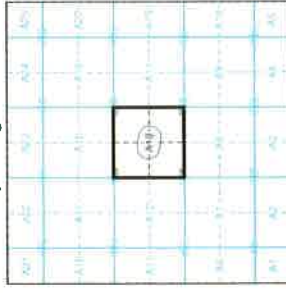
Source map scale - 1:2,500

The historical maps shown were reproduced from maps predominantly held at the scale adopted for England, Wales and Scotland in the 1940's. In 1854 the 1:2,500 scale was adopted for mapping urban areas and by 1896 it covered the whole of what were considered to be the cultivated parts of Great Britain. The published data shown is often based on the Ordnance Survey data which was produced by the Ordnance Survey in the 1940's. The published data shown is often based on the Ordnance Survey data which was produced by the Ordnance Survey in the 1940's. The published data shown is often based on the Ordnance Survey data which was produced by the Ordnance Survey in the 1940's.

Map Name(s) and Date(s)



Historical Map - Segment A13



Order Details

Order Number: 162383939_1_1
Customer Ref: 2400
National Grid Reference: S20620, 175750
Slice: A
Site Area (Ha): 0.17
Search Buffer (m): 100

Site Details

South Worple Way, East Sheen, London, SW14 8ND



Tel: 0844 844 9952
Fax: 0844 844 9951
Web: www.enrcheck.co.uk





LUSTRE
CONSULTING


Middlesex

Published 1934 - 1935

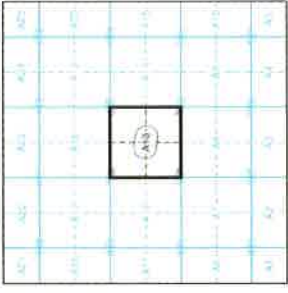
Source map scale - 1:2,500

The historical maps shown were reproduced from maps predominantly held at the National Archives, Warley, Solihull, Birmingham, in the 1940s. In 1984 the 1:2,500 scale was adopted for mapping urban areas and by 1998 it covered the whole of what was considered to be the cultivated parts of Great Britain. The published date given below is often some years later than the surveyed date. Before 1938, all OS maps were based on the Cassini Projection, with independent surveys of a single county or group of counties, giving rise to significant inaccuracies in outlying areas.

Map Name(s) and Date(s)



Historical Map - Segment A13



Order Details

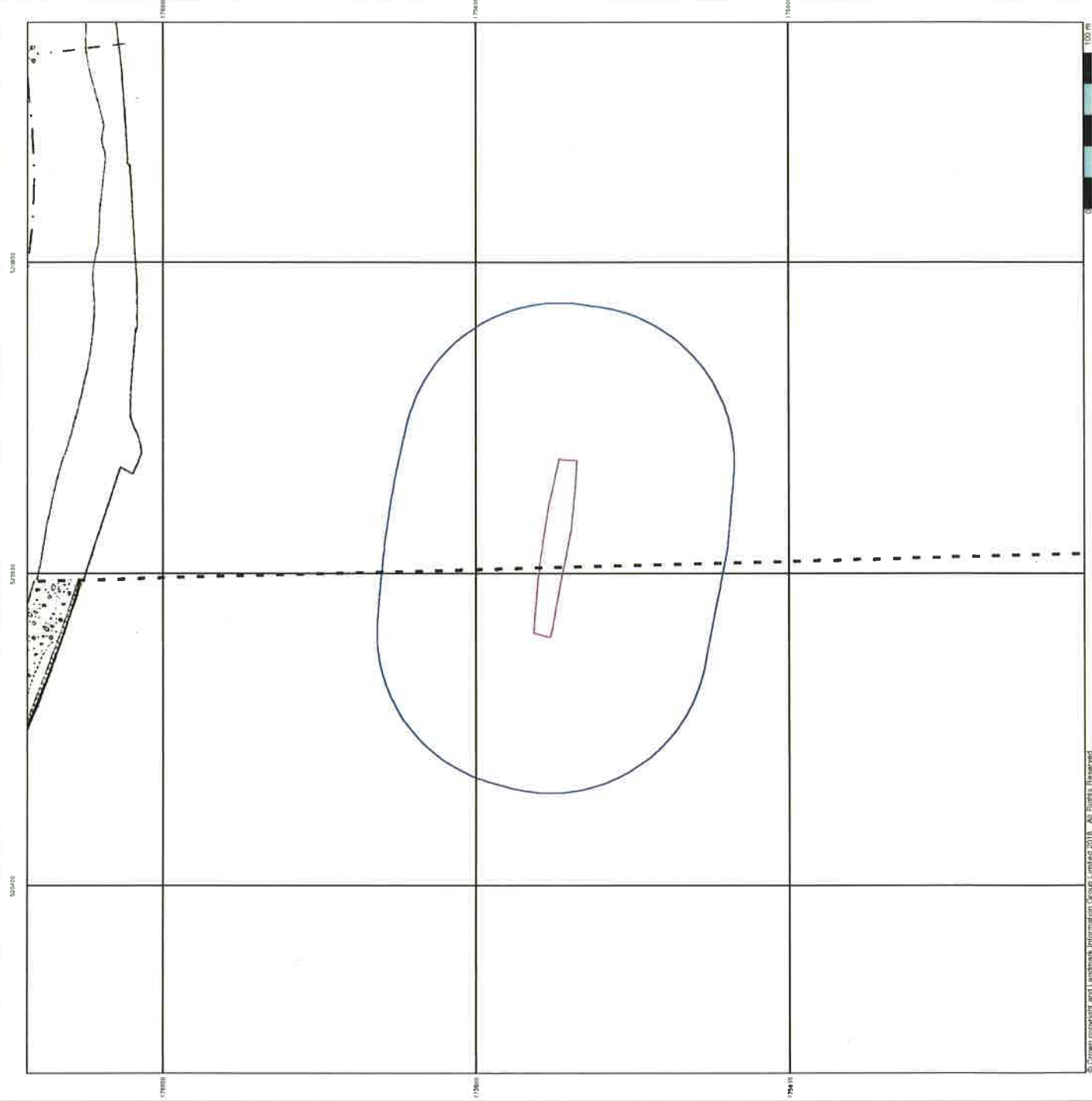
Order Number: 182383939_L1
Customer Ref: 2400
National Grid Reference: 520620, 175750
Site: A
Site Area (Ha): 0.17
Search Buffer (m): 100

Site Details

South Worple Way, East Sheen, London, SW14 8ND



Tel: 0844 844 9922
Fax: 0844 844 9951
Web: www.environment.co.uk






Surrey Published 1935

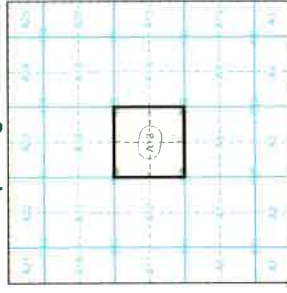
Source map scale - 1:2,500

The historical maps shown were reproduced from maps predominantly held at the scale adopted for England, Wales and Scotland in the 1840s, 1850s and 1860s. The 1:2,500 scale was applied to the maps for the purpose of being compared to the published parts of Great Britain. The published data given below is often some years later than the survey data. Before 1938, all OS maps were based on the Cassini Projection, with independent surveys of a single county or group of counties, giving rise to significant inaccuracies in outlying areas.

Map Name(s) and Date(s)



Historical Map - Segment A13



Order Details

Order Number: 18238999_1_1
Customer Ref: 2400
National Grid Reference: 520620, 175750
Slice: A
Site Area (Ha): 0.17
Search Buffer (m): 100

Site Details

South Worple Way, East Sheen, London, SW14 8ND



0544 944 9922
0544 944 9931
www.landmark.co.uk





LUSTRE
CONSULTING


Historical Aerial Photography Published 1946 - 1947

Source map scale - 1:1,250


The Historical Aerial Photos were produced by the Ordnance Survey at a scale of 1:1,250 and 1:10,000 for the Air Force. The photos were produced between 1944 and 1951 as an interim measure, pending preparation of conventional mapping, due to post war resource shortages. New security measures in the 1950's meant that every photograph was rechecked for potentially unsafe information with security sites replaced by lake fields or clouds. The original editions were withdrawn and only later made available after a period of fifty years although due to the accuracy of the editing, without viewing both revisions it is not easy to spot the edits. Where available Landmark have included both revisions.

© THE BRITISH LIBRARY BOARD. ALL RIGHTS RESERVED. Licence No. 8048

Map Name(s) and Date(s)



Historical Aerial Photography - Segment A13




Order Details
Order Number: 182369839_1_1
Customer Ref: 2400
National Grid Reference: 520620, 175750
Slice: A
Site Area (Ha): 0.17
Search Buffer (m): 100

Site Details
South Worple Way, East Sheen, London, SW14 8ND



0844 644 9952
020 884 9999
www.landmark.co.uk





LUSTRE
CONSULTING

Ordnance Survey Plan Published 1952

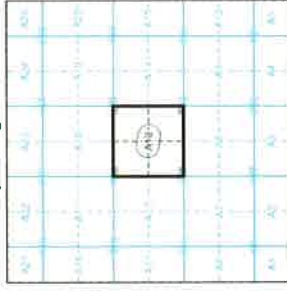
Source map scale - 1:1,250

The historical maps shown were reproduced from maps predominantly held at a digital scale of 1:25,000. The original maps were published in 1854 at a scale of 1:50,000 and were prepared for the urban areas and by 1896 it covered the whole of what were considered to be the cultivated parts of Great Britain. The published date given below is often some years later than the surveyed date. Before 1938, all OS maps were based on the Cassini Projection, with independent surveys of a single county or group of counties, giving rise to significant inaccuracies in outlying areas.

Map Name(s) and Date(s)

1:25,000	1:25,000	1:25,000
1852	1852	1852
1:1,250	1:1,250	1:1,250
1952	1952	1952

Historical Map - Segment A13



Order Details

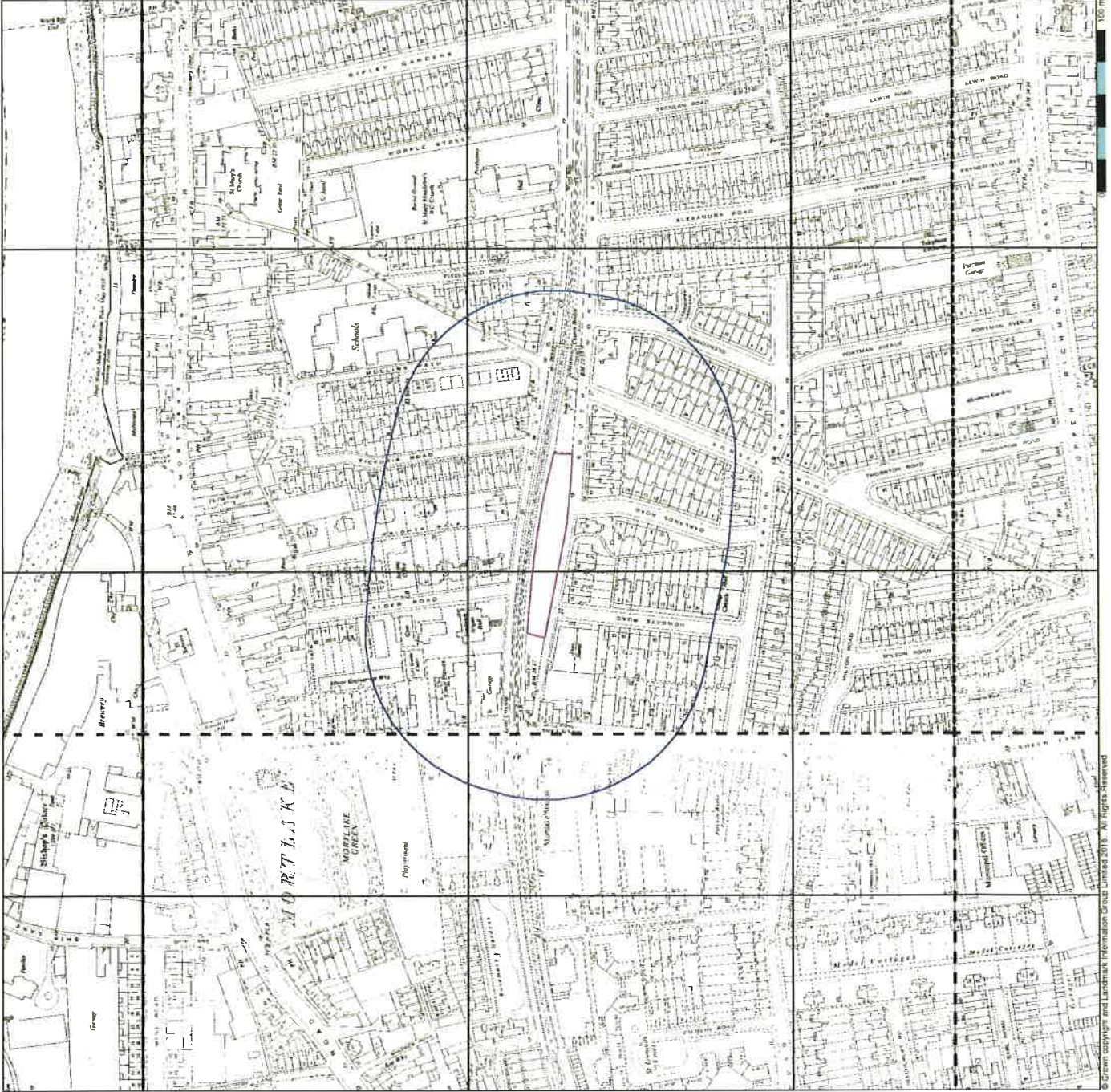
Order Number: 182383939_1_1
Customer Ref: 2400
National Grid Reference: 520620, 175750
Slice: A
Site Area (Ha): 0.17
Search Buffer (m): 100

Site Details

South Worple Way, East Sheen, London, SW14 8ND



Tel: 01628 844 9952
Web: www.entrack.co.uk





LUSTRE
CONSULTING

Ordnance Survey Plan Published 1953

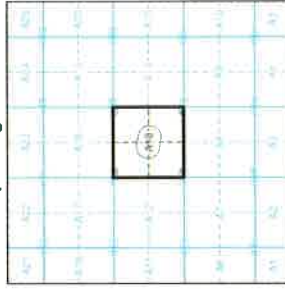
Source map scale - 1:2,500

The historical maps shown were reproduced from maps predominantly held at the scale adopted for England, Wales and Scotland in the 1840s, and for the Republic of Ireland in the 1850s. The maps were compiled by the Ordnance Survey, which was the first national mapping agency in the world. The maps were compiled by the Ordnance Survey, which was the first national mapping agency in the world. The maps were compiled by the Ordnance Survey, which was the first national mapping agency in the world.

Map Name(s) and Date(s)



Historical Map - Segment A13



Order Details

Order Number: 182383939_1_1
Customer Ref: 2400
National Grid Reference: 520620, 175750
Slice: A
Site Area (Ha): 0.17
Search Buffer (m): 100

Site Details

South Worple Way, East Sheen, London, SW14 8ND



Tel: 02044 844 9322
Fax: 02044 844 9951
Web: www.landmark.co.uk






Additional SIMs Published 1953

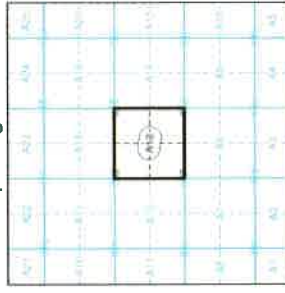
Source map scale - 1:2,500

The SIM cards (Ordnance Survey's 'Survey of Information on Microfilm') are further, minor editions of mapping which were produced and published in between the main editions as an area was updated. They date from 1947 to 1994, and contain detailed information on buildings, roads and land-use. These maps were produced at both 1:2,500 and 1:1,250 scales.

Map Name(s) and Date(s)



Historical Map - Segment A13

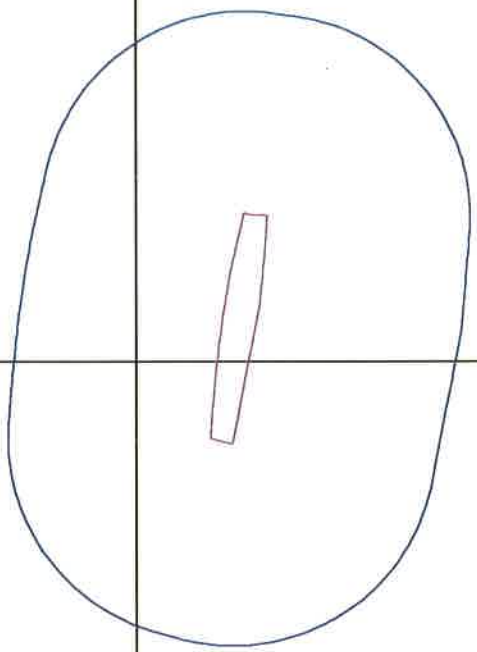


Order Details

Order Number: 182383939_1_1
Customer Ref: 2400
National Grid Reference: 520620, 175750
Slice: A
Site Area (Ha): 0.17
Search Buffer (m): 100

Site Details

South Worple Way, East Sheen, London, SW14 8ND



© Crown copyright and Landmark Information Group Limited 2018. All Rights Reserved



Tel: 0844 844 9922
Fax: 0844 844 9951
Web: www.envisicheck.co.uk




LUSTRE
CONSULTING

Ordnance Survey Plan Published 1961 - 1984

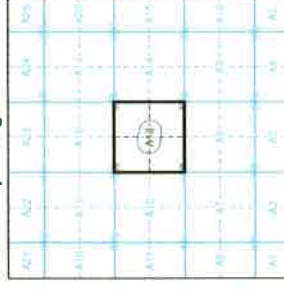
Source map scale - 1:1,250

The historical maps shown were reproduced from maps predominantly held at the scale adopted for England, Wales and Scotland in the 1940's. In 1854 the 1:2,500 scale was adopted for mapping urban areas and by 1896 it covered the whole of what were considered to be the cultivated parts of Great Britain. The published date given below is often some years later than the surveyed date. Before 1938, all OS maps were based on the Cassini Projection, with independent surveys of a single county or group of counties, giving rise to significant inaccuracies in outlying areas.

Map Name(s) and Date(s)



Historical Map - Segment A13



Order Details

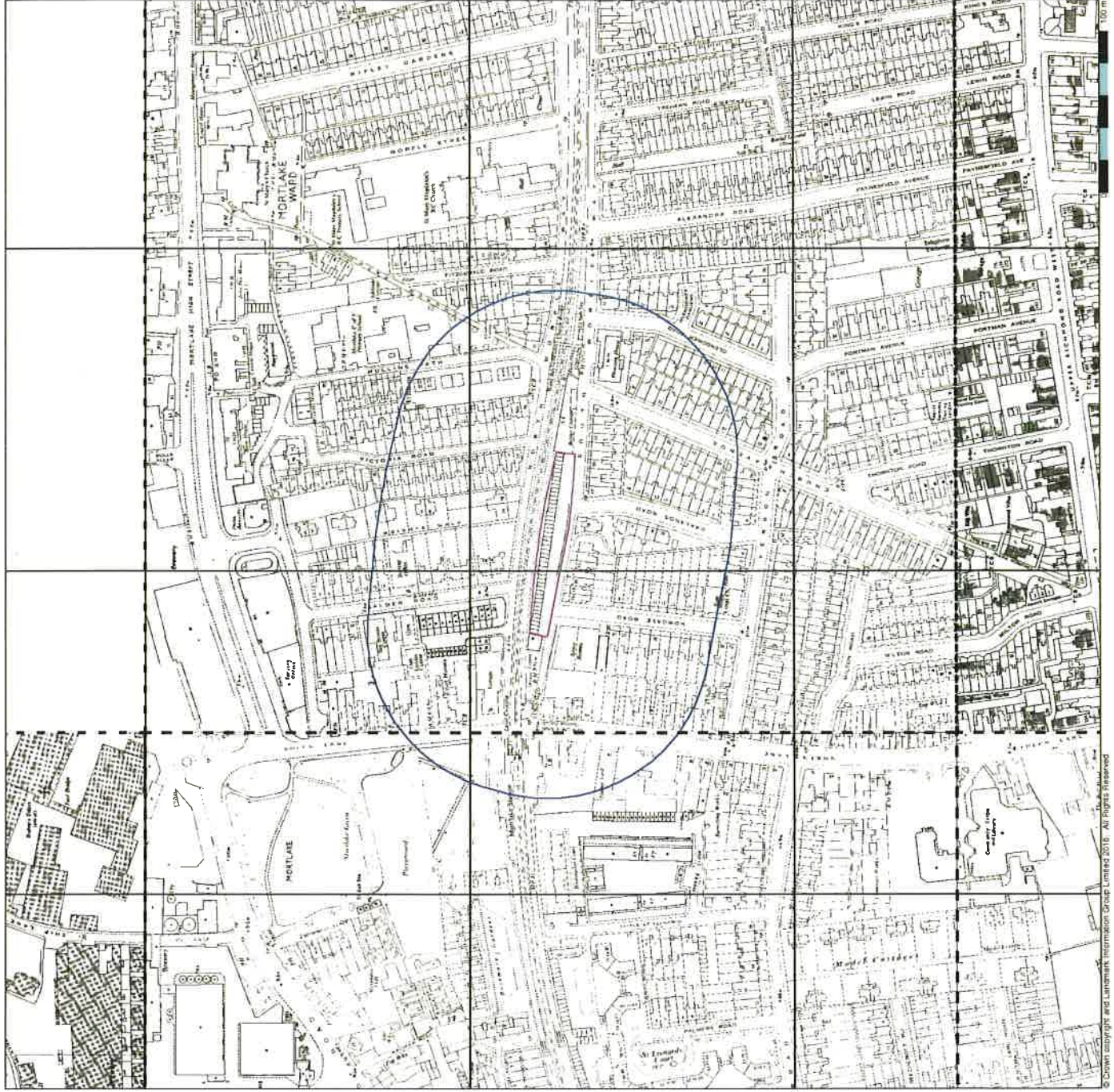
Order Number: 182363939_1_1
Customer Ref: 2400
National Grid Reference: 520620, 175750
Slice: A
Site Area (Ha): 0.17
Search Buffer (m): 100

Site Details

South Worple Way, East Sheen, London, SW14 8ND



Tel: 0844 844 0922
Fax: 0844 844 0921
Web: www.ehvactech.co.uk





LUSTRE
CONSULTING

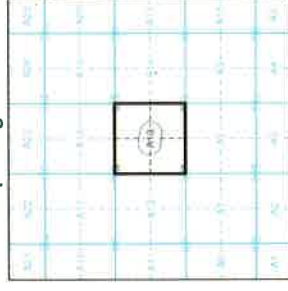
**Additional SIMs
Published 1965 - 1977
Source map scale - 1:1,250**

The SIM cards (Ordnance Survey's 'Survey of Information on Microfilm') are further, minor editions of mapping which were produced and published in between the main editions as an area was updated. They date from 1947 to 1994, and contain detailed information on buildings, roads and land-use. These maps were produced at both 1:2,500 and 1:1,250 scales.

Map Name(s) and Date(s)

TS200750075007500	1977	1:1,250
TS200750075007500	1977	1:1,250
TS200750075007500	1965	1:1,250
TS200750075007500	1965	1:1,250
TS200750075007500	1973	1:1,250
TS200750075007500	1968	1:1,250

Historical Map - Segment A13



Order Details

Order Number: 182383939_1_1
 Customer Ref: 2400
 National Grid Reference: 520620, 175750
 Slice: A
 Site Area (Ha): 0.17
 Search Buffer (m): 100

Site Details

South Worple Way, East Sheen, London, SW14 8ND



Tel: 0844 844 9552
 Fax: 0844 844 9951
 Web: www.envisia.co.uk



© Crown copyright and Landmark Information Group Limited 2018. All Rights Reserved



Ordnance Survey Plan Published 1968

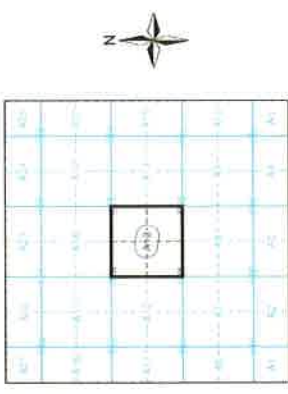
Source map scale - 1:2,500

The historical maps shown were reproduced from maps predominantly held in the Ordnance Survey archives. The maps were surveyed by 1854 and the 1:2,500 scale was used for mapping urban areas and by 1898 it covered the whole of what was considered to be the cultivated parts of Great Britain. The published date given below is often some years later than the surveyed date. Before 1939, all OS maps were based on the Cassini Projection, with independent surveys of a single county or group of counties, giving rise to significant inaccuracies in outlying areas.

Map Name(s) and Date(s)

702076
1:2,500

Historical Map - Segment A13



Order Details

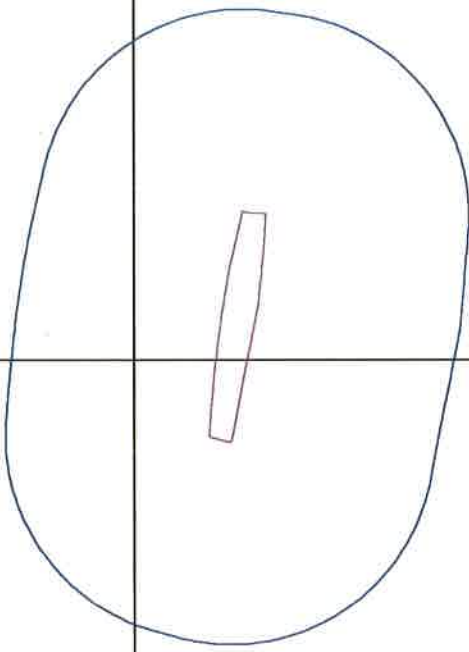
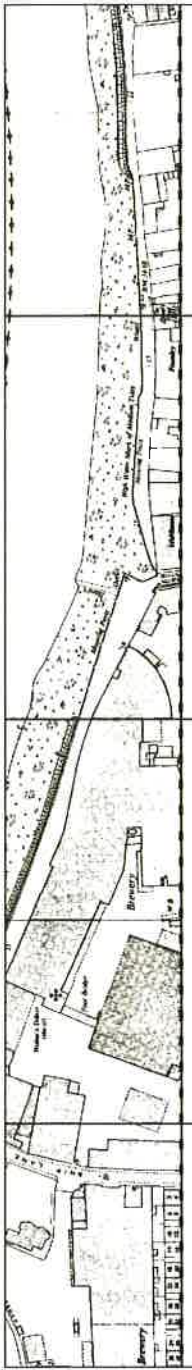
Order Number: 162389399_1_1
 Customer Ref: 2400
 National Grid Reference: 520620, 175750
 Slice: A
 Site Area (Ha): 0.17
 Search Buffer (m): 100

Site Details

South Worple Way, East Sheen, London, SW14 8ND



Tel: 0844 844 9952
 Fax: 0844 844 9951
 Web: www.information.co.uk





Supply of Unpublished Survey Information Published 1974

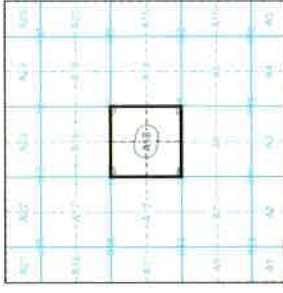
Source map scale - 1:1,250

SUSI maps (Supply of Unpublished Survey Information) were produced between 1972 and 1977, mainly for internal use at Ordnance Survey. These maps are not for sale and are not to be used for any other purpose, including as a source map. These maps were unpublished, and they do not represent a single moment in time. They were produced at both 1:2,500 and 1:1,250 scales.

Map Name(s) and Date(s)

FO2007SW	1974	1:1,250
FO2007SW	1974	1:1,250
FO2007SW	1974	1:1,250
FO2007SW	1974	1:1,250

Historical Map - Segment A13



Order Details
 Order Number: 182389393_1_1
 Customer Ref: 2400
 National Grid Reference: 520620, 175750
 Slice: A
 Site Area (Ha): 0.17
 Search Buffer (m): 100

Site Details
 South Worple Way, East Sheen, London, SW14 8ND



Tel: 0844 844 9952
 Fax: 0844 844 9951
 Web: www.landmark.co.uk



© Crown copyright and Landmark Information Group Limited 2018. All Rights Reserved



LUSTRE
CONSULTING

Additional SIMs

Published 1978 - 1984

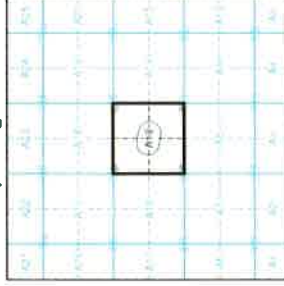
Source map scale - 1:1,250

The SIM cards (Ordnance Survey's 'Survey of Information on Microfilm') are further, minor editions of mapping which were produced and published in 1984 when the main editions of maps were updated. They date from 1947 to 1984 and were produced at both 1:2,500 and 1:1,250 scales.

Map Name(s) and Date(s)



Historical Map - Segment A13



Order Details

Order Number: 182383939_1_1
Customer Ref: 2400
National Grid Reference: 520620, 175750
Slice: A
Site Area (Ha): 0.17
Search Buffer (m): 100

Site Details

South Worple Way, East Sheen, London, SW14 8ND



Tel: 0844 844 9952
Fax: 0844 844 9951
Web: www.entrack.co.uk






LUSTRE
CONSULTING

Additional SIMs Published 1987

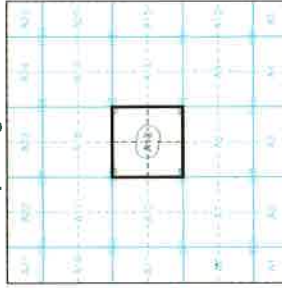
Source map scale - 1:1,250

The SIM cards (Ordnance Survey's 'Survey of Information on Microfilm') are further, minor editions of mapping which were produced and published in between the main editions as an area was updated. They date from 1947 to 1984, and contain detailed information on buildings, roads and land-use. These maps were produced at both 1:2,500 and 1:1,250 scales.

Map Name(s) and Date(s)



Historical Map - Segment A13



Order Details

Order Number: 182363939_1_1
Customer Ref: 2400
National Grid Reference: 520620, 175750
Slice: A
Site Area (Ha): 0.17
Search Buffer (m): 100

Site Details

South Worple Way, East Sheen, London, SW14 8ND



THE
Map
Web
0344 844 9952
0344 844 9951
www.environmental.co.uk





LUSTRE
CONSULTING

Large-Scale National Grid Data - Published 1991

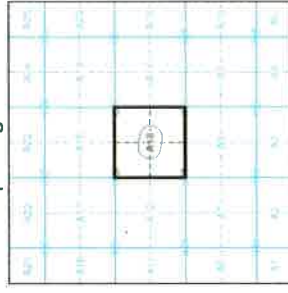
Source map scale - 1:1,250

Large Scale National Grid Data superseded SIM cards (Ordnance Survey's Survey of Information on Microfilm) in 1992, and continued to be produced until 1995. These maps were the forerunners of digital mapping and so codes were used to identify features on roads and leaders, but not to identify specific features such as vegetation. These maps were produced at both 1:2,500 and 1:1,250 scales.

Map Name(s) and Date(s)

DATE	SCALE	MAP NAME
1991	1:1,250	1000754N 000750E
1991	1:1,250	1000754N 000750E
1991	1:1,250	1000754N 000750E
1991	1:1,250	1000754N 000750E
1991	1:1,250	1000754N 000750E

Historical Map - Segment A13



Order Details

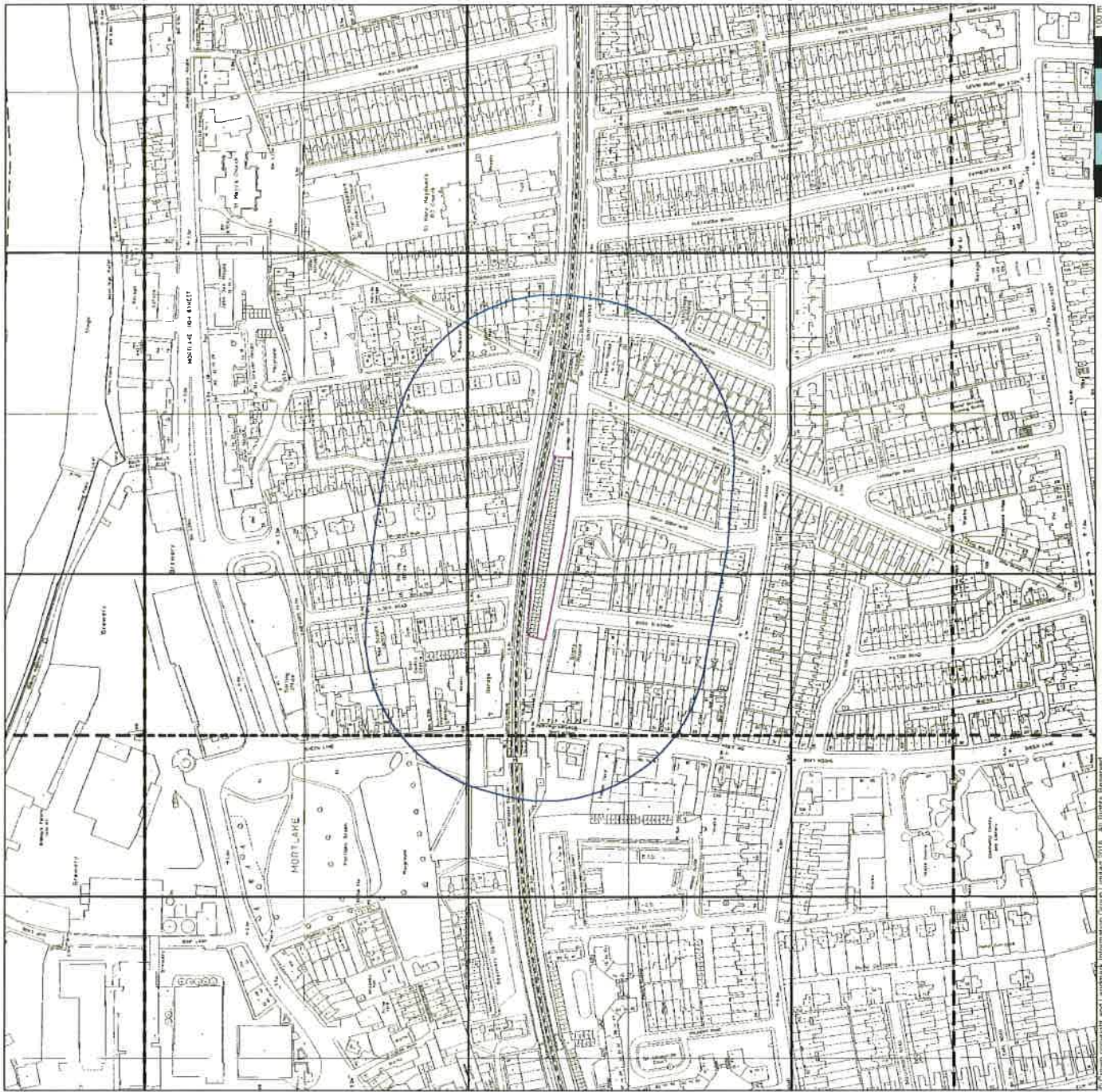
Order Number: 182383939_1_1
 Customer Ref: 2400
 National Grid Reference: 520620, 175750
 Slice: A
 Site Area (Ha): 0.17
 Search Buffer (m): 100

Site Details

South Worples Way, East Sheen, London, SW14 8ND



Tel: 0844 844 9952
 Fax: 0844 844 9951
 Web: www.environmental.co.uk





**Large-Scale National Grid Data
Published 1991 - 1994**

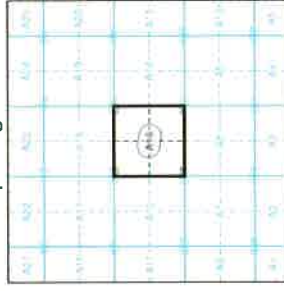
Source map scale - 1:1,250

Large Scale National Grid Data superseded SIM cards (Ordnance Survey's Survey of Information on Microfilm) in 1992, and continued to be produced until 1994. These maps were the forerunners of digital mapping and so provide the information on which the maps are based. The maps are based on aerial photography and show features such as buildings, roads and vegetation. These maps were produced at both 1:2,500 and 1:1,250 scales.

Map Name(s) and Date(s)

TQ20793W	TQ20793E
1993	1993
1:1,250	1:1,250
TQ20794W	TQ20794E
1993	1993
1:1,250	1:1,250

Historical Map - Segment A13



Order Details

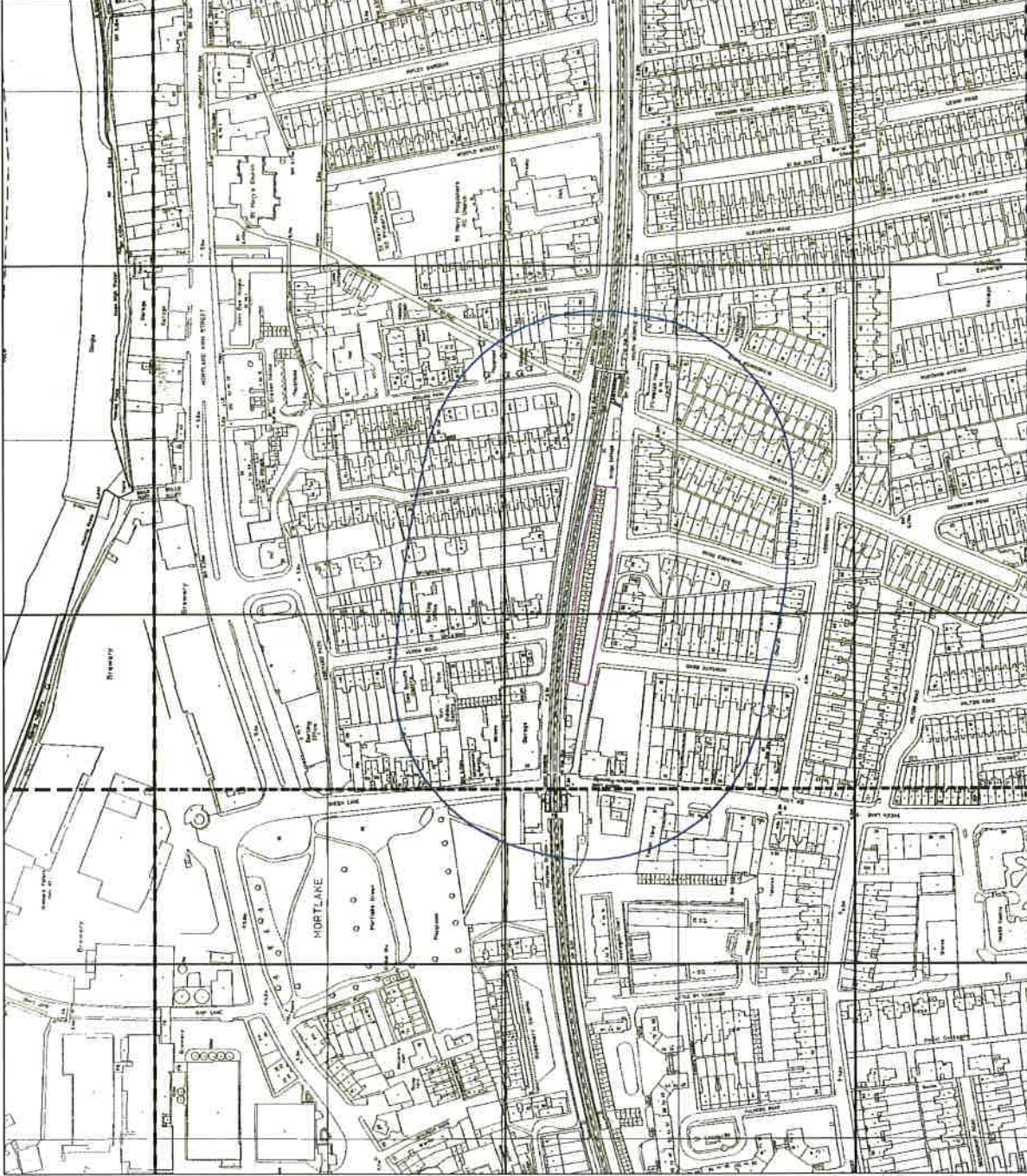
Order Number: 18238999_L_1
 Customer Ref: 2400
 National Grid Reference: 520620, 175750
 Slice: A
 Site Area (Ha): 0.17
 Search Buffer (m): 100

Site Details

South Worple Way, East Sheen, London, SW14 8ND



Tel: 0144 844 9022
 Fax: 0144 844 9051
 Web: www.landmark.co.uk



© Crown copyright and Landmark Information Group Limited 2018. All Rights Reserved.



LUSTRE
CONSULTING


Large-Scale National Grid Data Published 1992 - 1995

Source map scale - 1:1,250

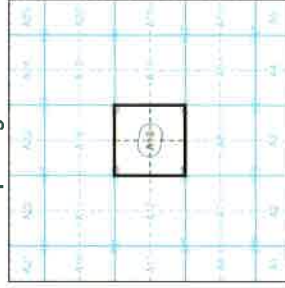
Large Scale National Grid Data superseded SIM cards (Ordnance Survey's Survey Information on Microfilm) in 1992, and continued to be produced until 1995. The maps were produced at a scale of 1:1,250 and provide detailed information on houses and roads, but tend to ignore topographic features such as vegetation. These maps were produced at both 1:2,500 and 1:1,250 scales.

Map Name(s) and Date(s)

1: TOPO71SW
1992
1:1,250
1
1: TOPO71WV
1995
1:1,250
1



Historical Map - Segment A13



Order Details

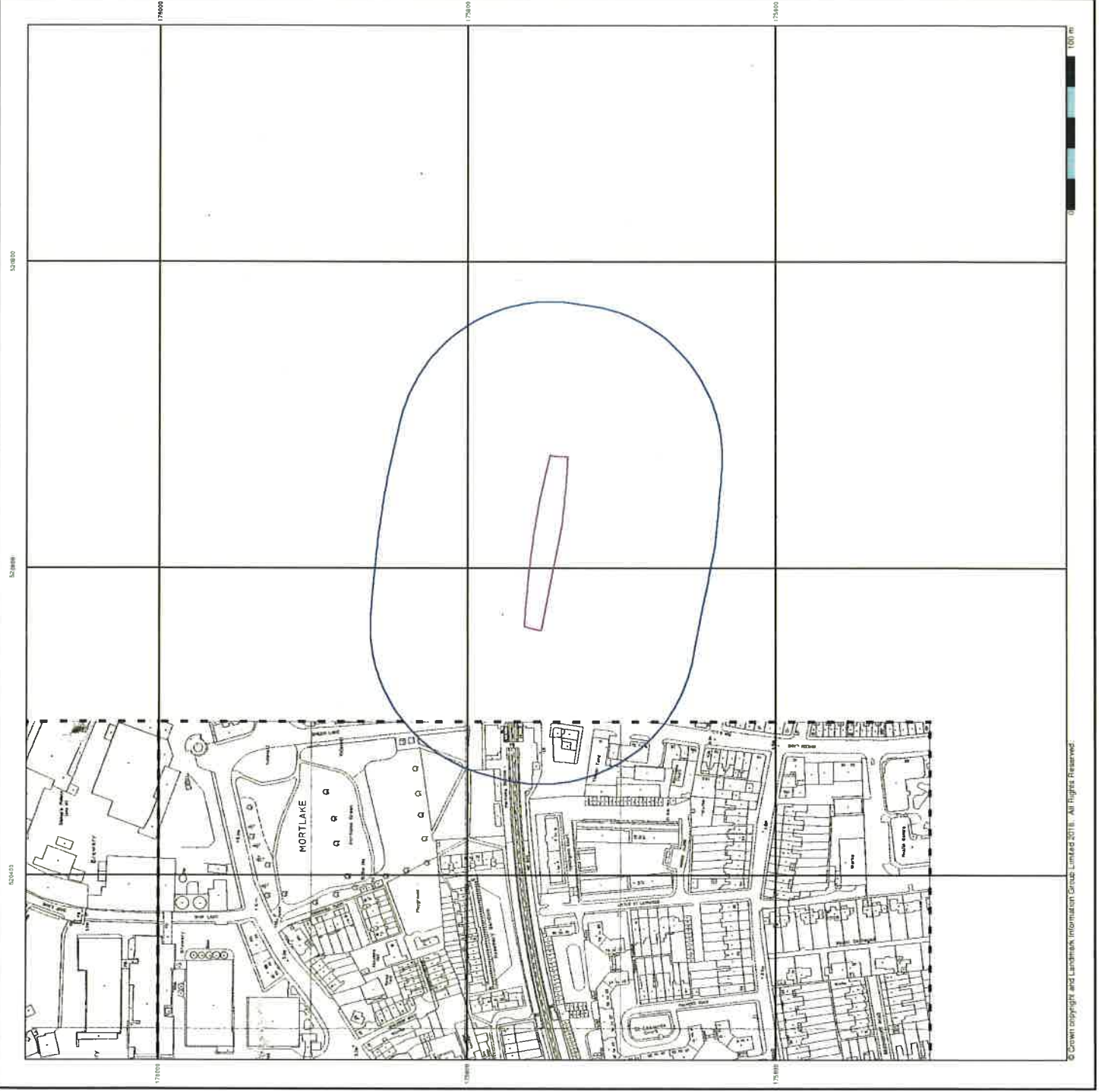
Order Number: 162383939_1_1
Customer Ref: 2400
National Grid Reference: 520620, 175750
Slice: A
Site Area (Ha): 0.17
Search Buffer (m): 100

Site Details

South Worple Way, East Sheen, London, SW14 8ND



Tel: 0344 844 9552
Fax: 0344 844 9551
Web: www.enriched.co.uk



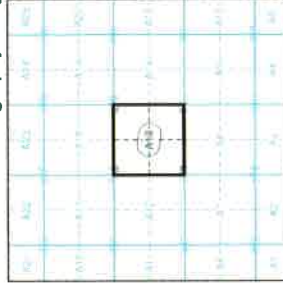


LUSTRE
CONSULTING

Historical Aerial Photography Published 1999

This aerial photography was produced by Geosmapping, these vertical aerial photographs provide a seamless, full colour survey of the whole of Great Britain.

Historical Aerial Photography - Segment A13



Order Details

Order Number: 182383939_L_1
 Customer Ref: 2400
 National Grid Reference: 520620, 175750
 Slice: A
 Site Area (Ha): 0.17
 Search Buffer (m): 100

Site Details

South Worple Way, East Sheen, London, SW14 8ND



© Copyright Geosmapping plc



Tel: 0844 844 9952
 Fax: 0844 844 9951
 Web: www.enrtechnet.co.uk

**APPENDIX C:
HISTORIC
BOREHOLE LOGS**













RECORD OF BOREHOLE 2

Ground level: 6.80m above O.D.

Dia. of boring: 0.20m

Method of boring: Shell and Auger

Lining tubes: 0.20m to 7.60m

Daily Progress	Samples		Change of Strata			Description of Strata
	Depth	Type	Legend	Depth	O.D. Level	
8.8.72				0.80	6.00	FILL (tarmac, bricks, soil, etc)
	1.00 - 1.45	U(4) D				Medium dense brown silty fine medium and coarse SAND
	1.45 - 1.60	S(13)		2.20	4.60	
	2.50 - 2.55	BD C(64)				
	3.50 - 3.55	BD C(47)				
	4.50 - 4.55	BD C(33)				
	5.50 - 5.55	BD C(37)				
	6.50 - 6.55	BD C(32)		7.50	-0.70	
	7.50 - 7.55	BD C(12)				
	7.90 - 8.35	U(4) D D				
	9.40 - 9.85	U(4) D D				
9.8.72	10.55 - 10.95	U(4) D		11.00	-4.20	Stiff fissured grey silty CLAY
Key to type of sample: U(4) — 102mm (4in.) dia. undisturbed sample D — disturbed sample BD — bulk disturbed sample V — vane test S () — standard penetration test C () — dynamic cone penetration test Figure in brackets is No. of blows for penetration given in depth column (see Notes, page 1).			Remarks: (Observations on ground-water, etc.) Ground-water encountered at 5.50m below ground level and rose to 5.15m on withdrawal of lining tubes. Water added to assist boring from 2.20m to 7.50m. * Full penetration of sampler not attained.			
Lab. Ref. No. S/ 9273	RICHMOND, MUNICIPAL OFFICES					FIG.2

**APPENDIX D:
NOTES ON
LIMITATIONS**

LUSTRE CONSULTING, ENVIRONMENTAL AND GEOTECHNICAL CONSULTANCY SERVICES NOTES ON LIMITATIONS

General

Lustre Consulting have completed the attached report for the use of the Client detailed on the front cover and those parties to whom Lustre Consulting has agreed to provide and has provided an executed warranty agreement, or to whom an assignment of the benefit of this report has been agreed.

Third parties are not entitled to use or rely upon the contents of the report unless written approval has been given by Lustre Consulting; (due to legal requirements, a charge may be levied as a condition of such approval, in which case approval shall not be effective unless and until such a charge has been paid in full).

Lustre Consulting accepts no responsibility or liability for:

- a) any use of this report for any purpose or project other than that for which it was commissioned, and
- b) any use of this report by any third party to whom approval for use has not been given and any conditions applicable to such use have been met.

Phase I Environmental Risk Assessments, Desk Studies and Site Audits

The work completed and utilised to provide this report comprises a study of available documentation. The opinions and results presented in this report have been arrived at by utilising the finite amount of data available at the time of writing and are relevant only to the purpose for which the report was commissioned. The data which has been reviewed should not be considered exhaustive and has been accepted in good faith as providing true and representative information pertaining to site conditions. Should additional information become available which may affect the opinions expressed in this report, Lustre Consulting reserves the right to review this information and, if warranted, to modify the opinions presented in the report accordingly.

It should be noted that the risks which are identified in this report are perceived risks based on the available information at the time of writing and that the actual risks associated can only be assessed following a physical investigation of the site.

Phase II Site Investigations

The intrusive investigation has been completed to provide information concerning the type and degree of contamination present along with ground and groundwater conditions which facilitates a reasonable risk assessment to be completed. The stated objectives of the ground investigation have been limited to assessing the proven risks which are associated with potential human targets, building materials, the environment (including adjacent land), and to surface water and groundwater.

The amount of exploratory work, chemical testing and monitoring completed as part of this project has potentially been restricted by the short timescale available, and the locations of exploratory holes undertaken have potentially been restricted to areas unoccupied by buildings(s) and buried services. A more comprehensive post demolition / decommission investigation may be required if the site is to be redeveloped. For these reasons any costs included in relation to site remediation must be considered as tentative only at this time.

The exploratory holes investigate only a small volume of the ground in relation to the size of the site and therefore, can only provide a "snap shot" or general indication of ground conditions located on the site. The fact that the site has been investigated does not preclude the existence of localised "hotspots" of contamination where concentrations may be significantly higher than those actually encountered.

The risk assessment and opinions provided in this report take into account currently available guidance values relating to acceptable contamination concentrations; no liability can be accepted for the retrospective effects of any future changes or amendments to these values.



LUSTRE
CONSULTING

Admirals Offices
The Historic Dockyard
Chatham, Kent, ME4 4TZ
www.lustreconsulting.com