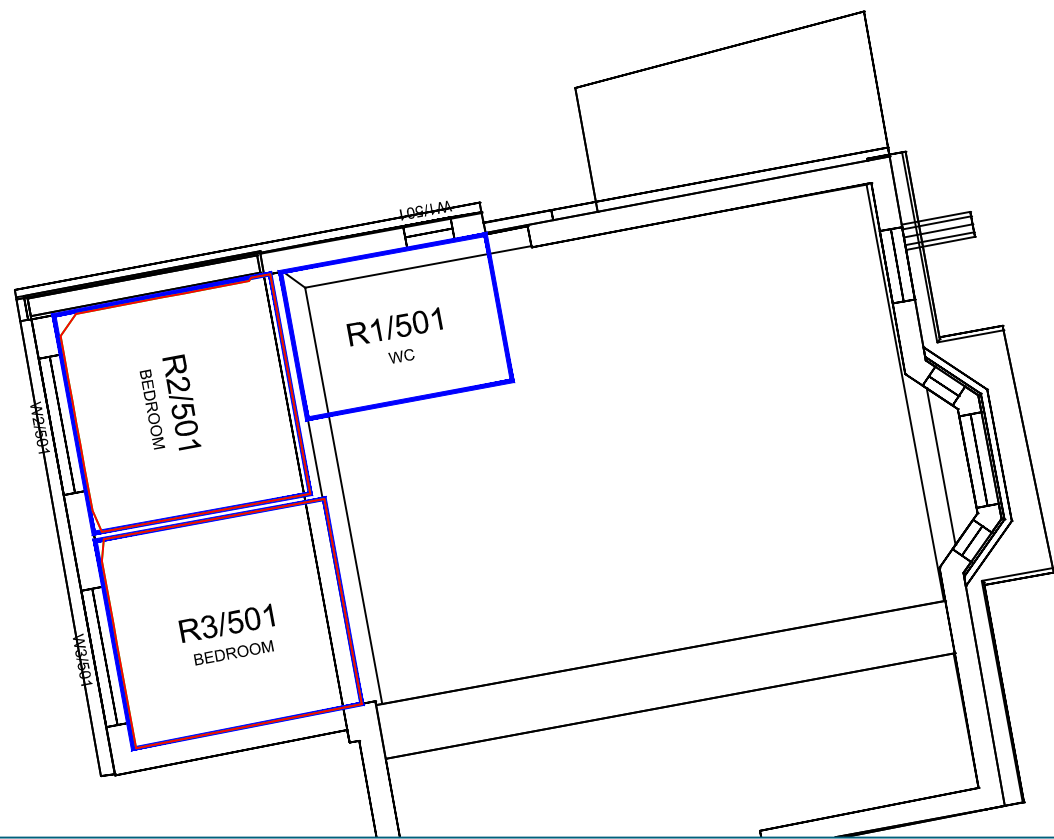
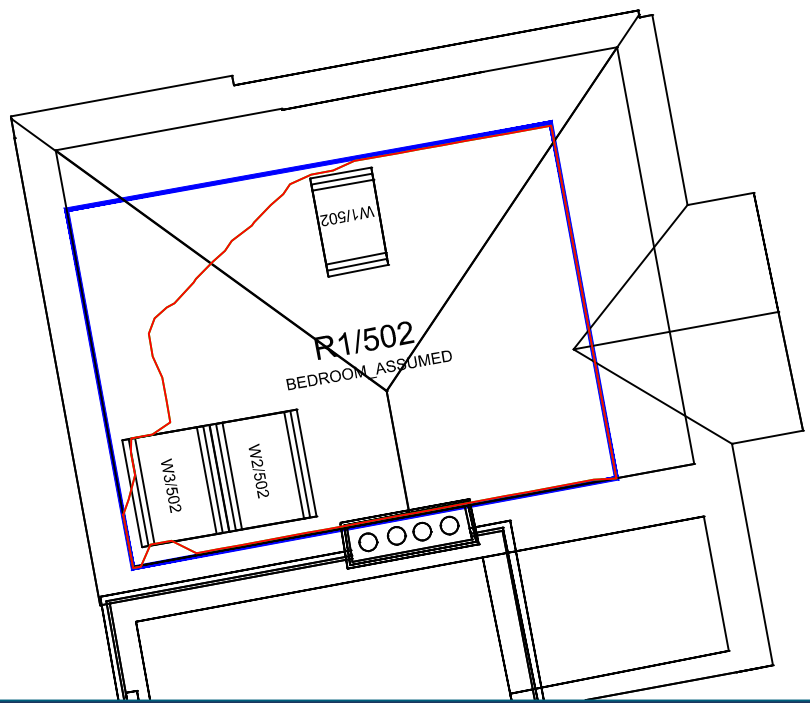


Ground Floor



First Floor



Second Floor

Sources: Point 2 Surveyors
 Survey Info
 Point Cloud Data
 Assael Architecture Limited
 3D Models (received 31/10/19)
 A3004 2-7-1 ENVELOPE AND PARTY-A1, A2 & A3.dwg
 A3004 2-7-1 ENVELOPE AND PARTY-B.dwg
 A3004 2-7-1 ENVELOPE AND PARTY-C1&C2.dwg
 A3004 2-7-1 ENVELOPE AND PARTY-D1 & D2.dwg
 A3004 2-7-1 ENVELOPE AND PARTY-E.dwg
 3D Model + 2D Drawings (received 08/11/19)
 A3004 2-7-1 ENVELOPE AND PARTY-E.dwg
 MNR-AA-BLE-ZZ-DR-A-(4500_4503)-R3.dwg
 MNR-AA-BE1-(GF_05)-DR-A-2601-R6 .dwg

Key:

- Existing NSL Contour
- Proposed NSL Contour
- Region of Loss / Gain

Scheme Confirmed: -- Date: --

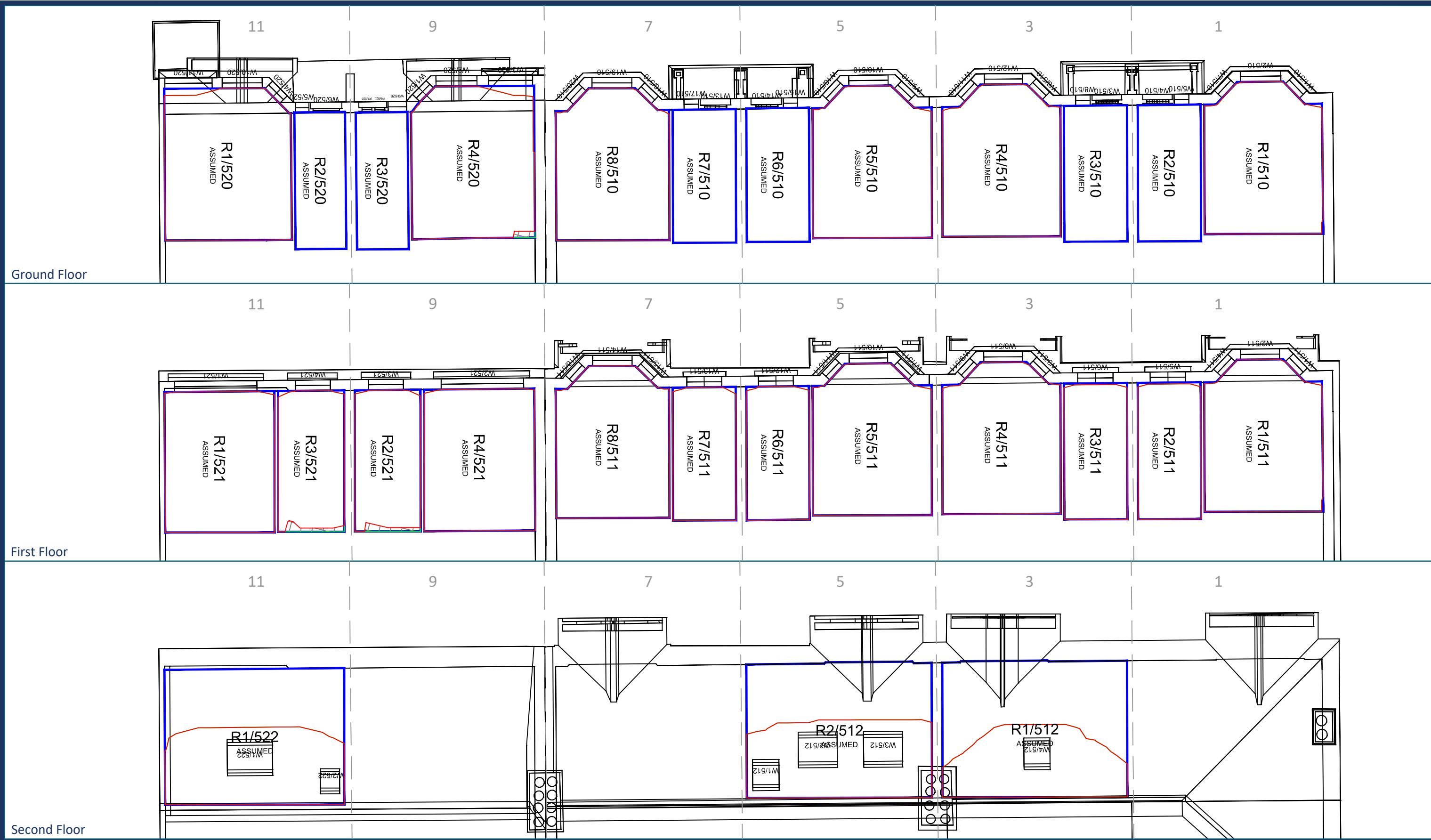
Project: Homebase Richmond

Drawn By: JR
 Scale: 1:100 @ A3
 Date: Nov 19

Title: NSL Contours
 Existing vs Proposed Scheme Dated 08/11/19
 80 Manor Road

Dwg No: **P1685/NSL/21**
 Rel: **10**








Ground Floor


First Floor

Second Floor

Sources: Point 2 Surveyors
 Survey Info
 Point Cloud Data
 Assael Architecture Limited
 3D Models (received 31/10/19)
 A3004 2-7-1 ENVELOPE AND PARTY-A1, A2 & A3.dwg
 A3004 2-7-1 ENVELOPE AND PARTY-B.dwg
 A3004 2-7-1 ENVELOPE AND PARTY-C1&C2.dwg
 A3004 2-7-1 ENVELOPE AND PARTY-D1 & D2.dwg
 A3004 2-7-1 ENVELOPE AND PARTY-E.dwg
 3D Model + 2D Drawings (received 08/11/19)
 A3004 2-7-1 ENVELOPE AND PARTY-E.dwg
 MNR-AA-BLE-ZZ-DR-A-(4500_4503)-R3.dwg
 MNR-AA-BE1-(GF_05)-DR-A-2601-R6 .dwg

Key:

-  Existing NSL Contour
-  Proposed NSL Contour
-  Region of Loss / Gain



Scheme Confirmed: --

Date: --

Project: Homebase Richmond

Drawn By: JR

Scale: 1:100 @ A3

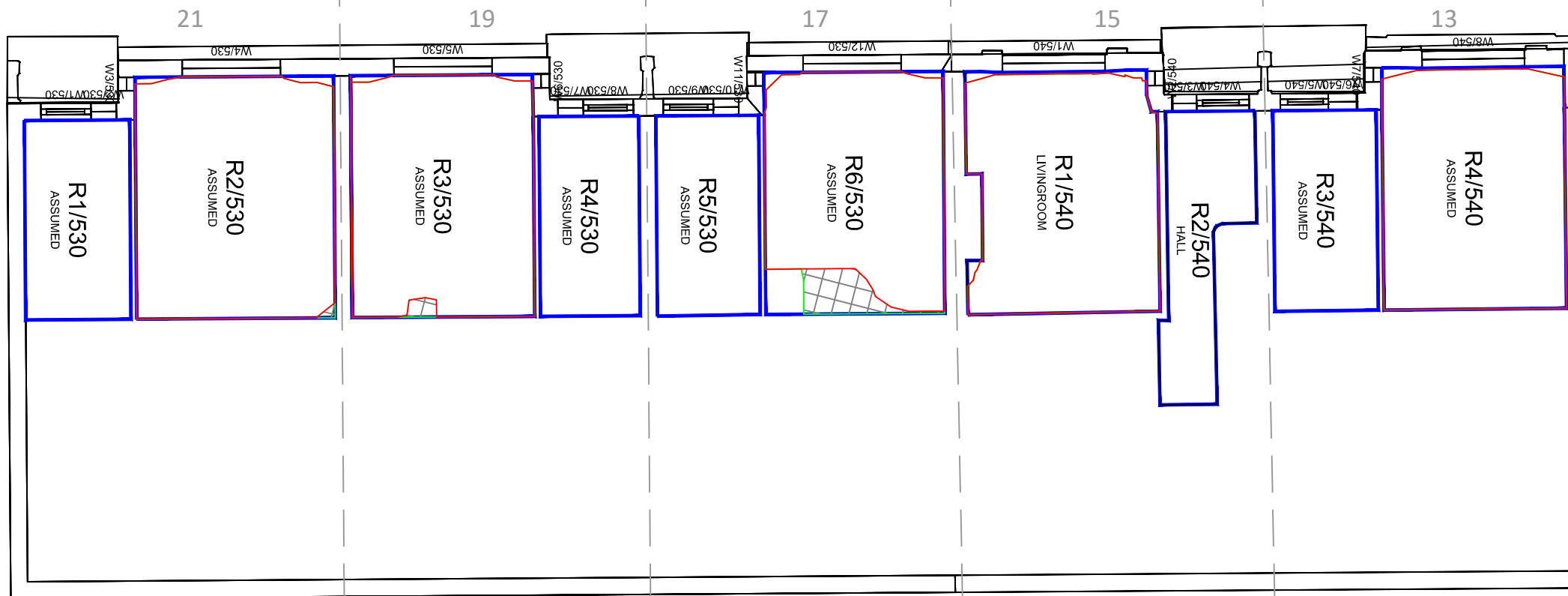
Date: Nov 19

Title: NSL Contours
 Existing vs Proposed Scheme Dated 08/11/19
 1-11 Manor Park

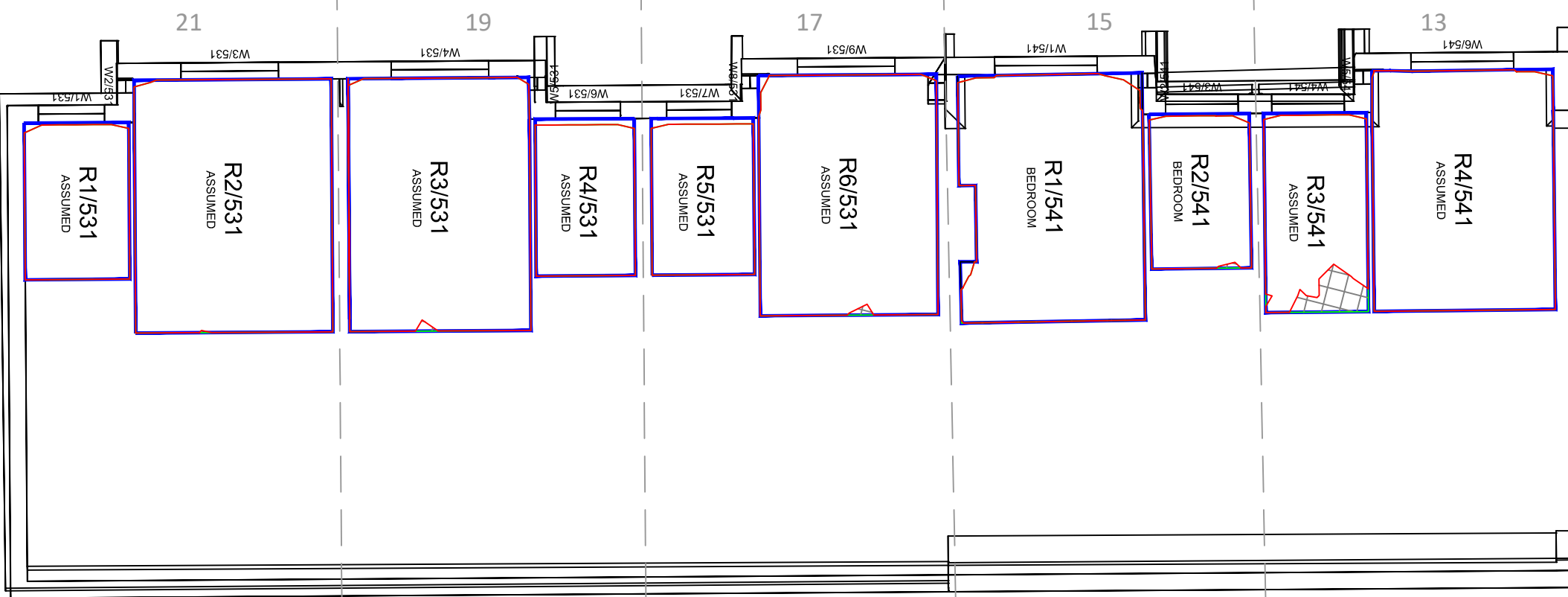
Dwg No: P1685/NSL/22

Rel: 10





Ground Floor



First Floor

Sources: Point 2 Surveyors
 Survey Info
 Point Cloud Data
 Assael Architecture Limited
 3D Models (received 31/10/19)
 A3004 2-7-1 ENVELOPE AND PARTY-A1, A2 & A3.dwg
 A3004 2-7-1 ENVELOPE AND PARTY-B.dwg
 A3004 2-7-1 ENVELOPE AND PARTY-C1&C2.dwg
 A3004 2-7-1 ENVELOPE AND PARTY-D1 & D2.dwg
 A3004 2-7-1 ENVELOPE AND PARTY-E.dwg
 3D Model + 2D Drawings (received 08/11/19)
 A3004 2-7-1 ENVELOPE AND PARTY-E.dwg
 MNR-AA-BLE-ZZ-DR-A-(4500_4503)-R3.dwg
 MNR-AA-BE1-(GF_05)-DR-A-2601-R6 .dwg

Key:

- Existing NSL Contour
- Proposed NSL Contour
- Region of Loss / Gain

Scheme Confirmed: -- Date: --

Project: Homebase Richmond

Drawn By: JR

Scale: 1:100 @ A3

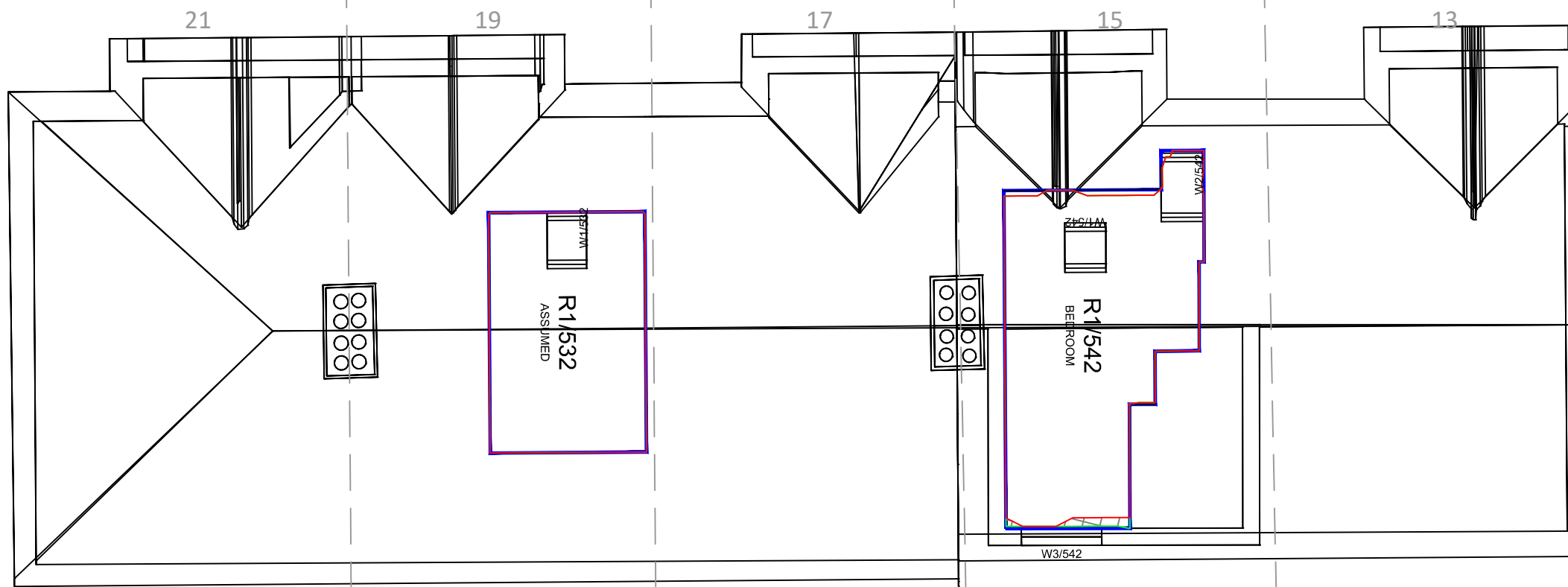
Date: Nov 19

Title: NSL Contours
 Existing vs Proposed Scheme Dated 08/11/19
 13-21 Manor Park

Dwg No: P1685/NSL/23

Rel: 10









Second Floor

Sources: Point 2 Surveyors
 Survey Info
 Point Cloud Data
 Assael Architecture Limited
 3D Models (received 31/10/19)
 A3004 2-7-1 ENVELOPE AND PARTY-A1, A2 & A3.dwg
 A3004 2-7-1 ENVELOPE AND PARTY-B.dwg
 A3004 2-7-1 ENVELOPE AND PARTY-C1&C2.dwg
 A3004 2-7-1 ENVELOPE AND PARTY-D1 & D2.dwg
 A3004 2-7-1 ENVELOPE AND PARTY-E.dwg
 3D Model + 2D Drawings (received 08/11/19)
 A3004 2-7-1 ENVELOPE AND PARTY-E.dwg
 MNR-AA-BLE-ZZ-DR-A-(4500_4503)-R3.dwg
 MNR-AA-BE1-(GF_05)-DR-A-2601-R6 .dwg

Key:

-  Existing NSL Contour
-  Proposed NSL Contour
-  Region of Loss / Gain



Project: Homebase
 Richmond

Title: NSL Contours
 Existing vs Proposed Scheme Dated 08/11/19
 13-21 Manor Park

Scheme Confirmed: --

Date: --

Drawn By: JR

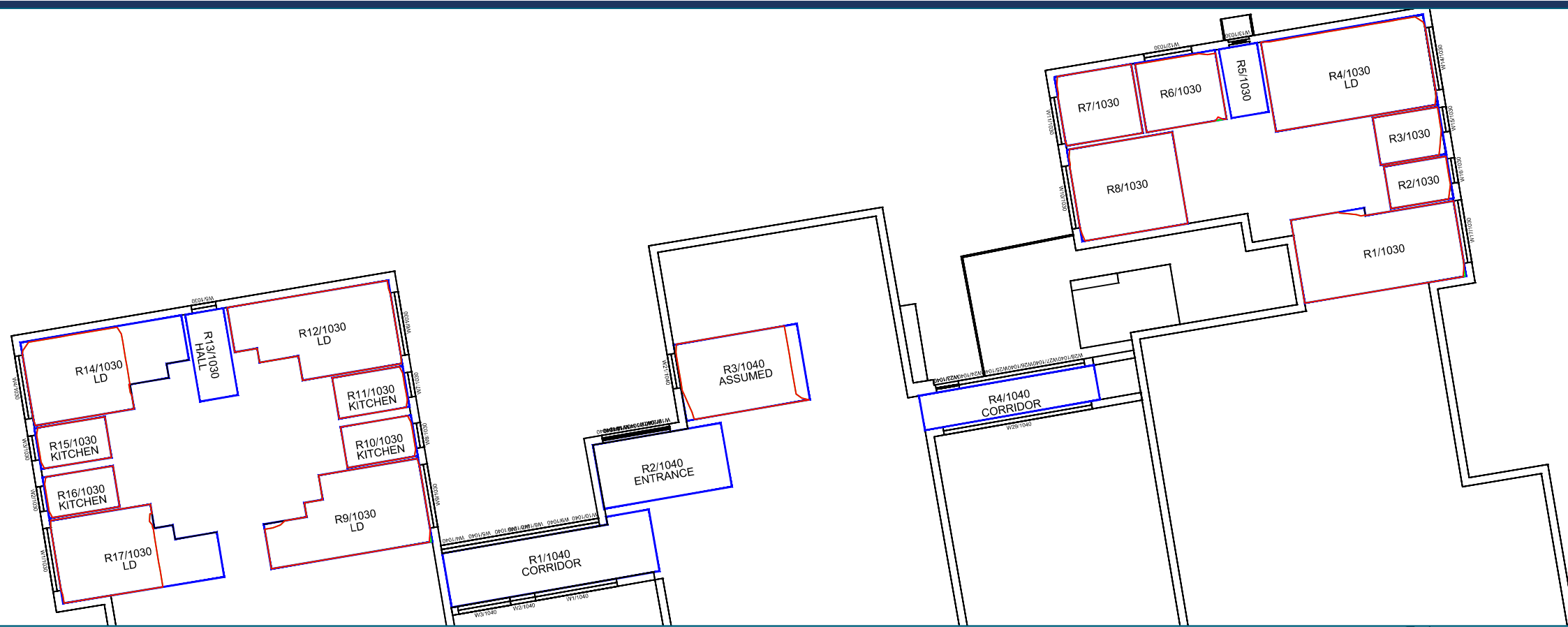
Scale: 1:100 @ A3

Date: Nov 19


Dwg No: P1685/NSL/24

Rel: 10





Ground Floor



First Floor

Sources: Point 2 Surveyors
 Survey Info
 Point Cloud Data
 Assael Architecture Limited
 3D Models (received 31/10/19)
 A3004 2-7-1 ENVELOPE AND PARTY-A1, A2 & A3.dwg
 A3004 2-7-1 ENVELOPE AND PARTY-B.dwg
 A3004 2-7-1 ENVELOPE AND PARTY-C1&C2.dwg
 A3004 2-7-1 ENVELOPE AND PARTY-D1 & D2.dwg
 A3004 2-7-1 ENVELOPE AND PARTY-E.dwg
 3D Model + 2D Drawings (received 08/11/19)
 A3004 2-7-1 ENVELOPE AND PARTY-E.dwg
 MNR-AA-BLE-ZZ-DR-A-(4500_4503)-R3.dwg
 MNR-AA-BE1-(GF_05)-DR-A-2601-R6 .dwg

Key:

- Existing NSL Contour
- Proposed NSL Contour
- Region of Loss / Gain

Scheme Confirmed: --

Date: --

Project: Homebase Richmond

Drawn By: JR

Scale: 1:200 @ A3

Date: Nov 19

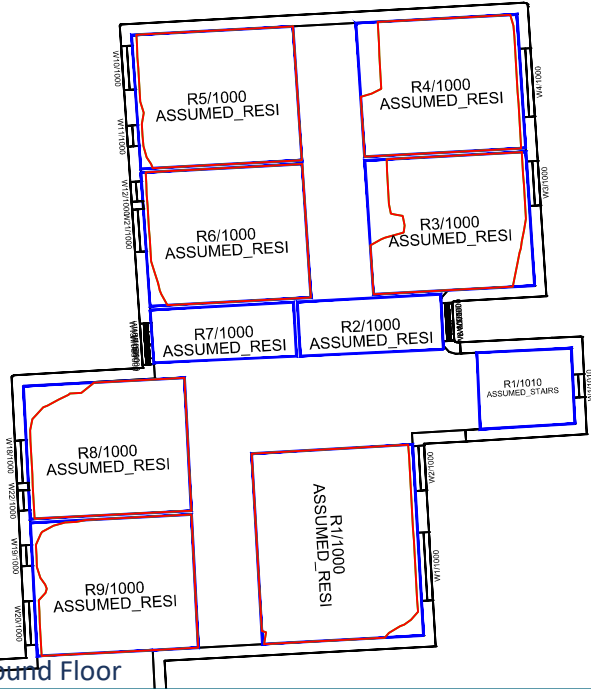
Title: NSL Contours
 Existing vs Proposed Scheme Dated 08/11/19
 1-53 Calvert Court

Dwg No: P1685/NSL/25

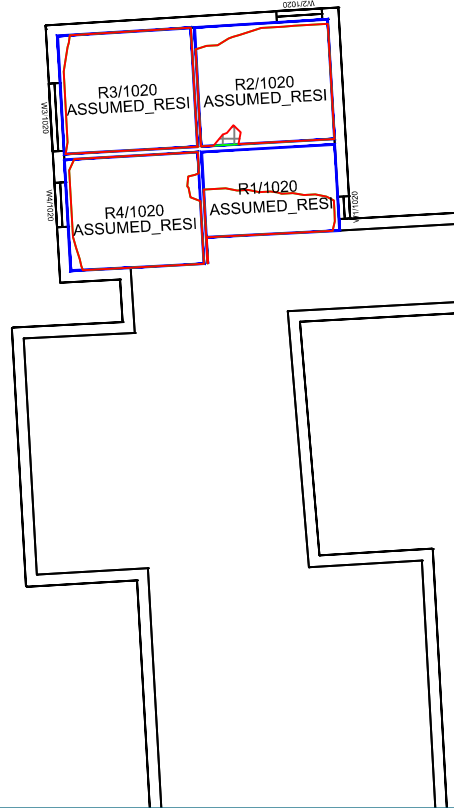
Rel: 10



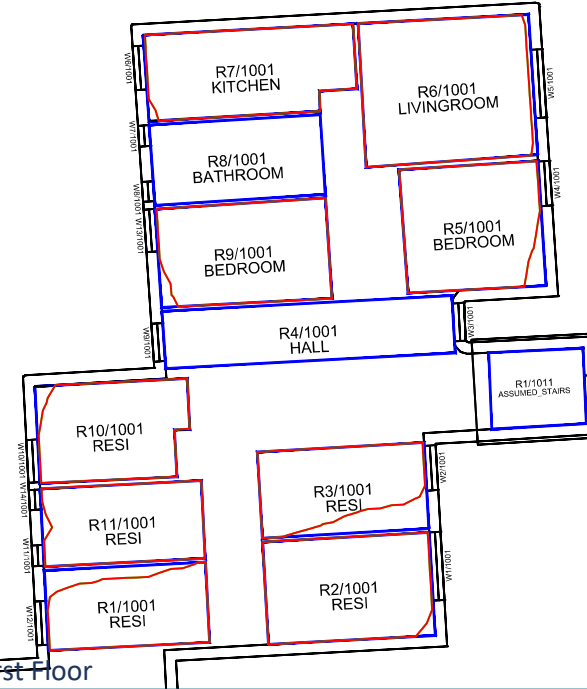
1-18



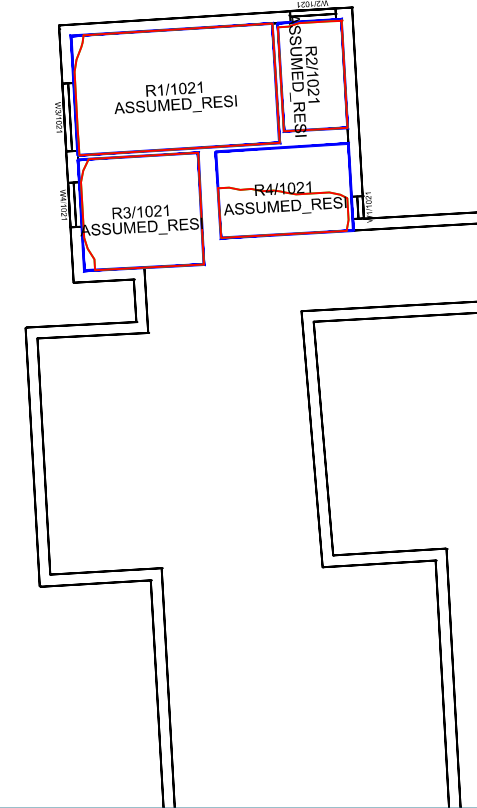
19-39



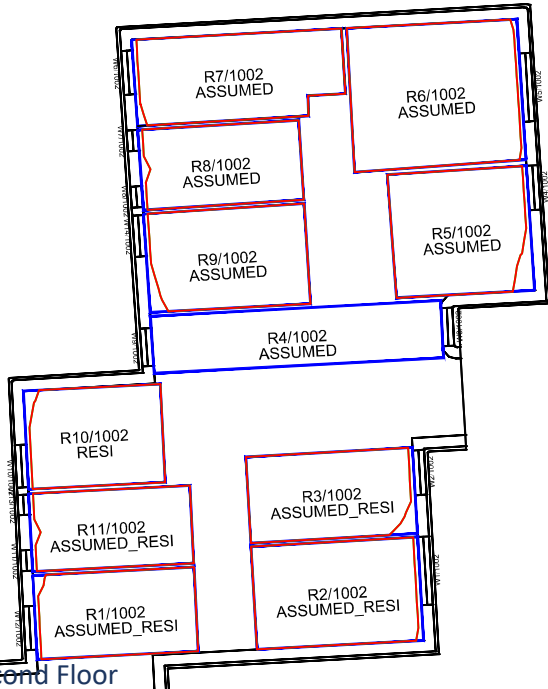
1-18



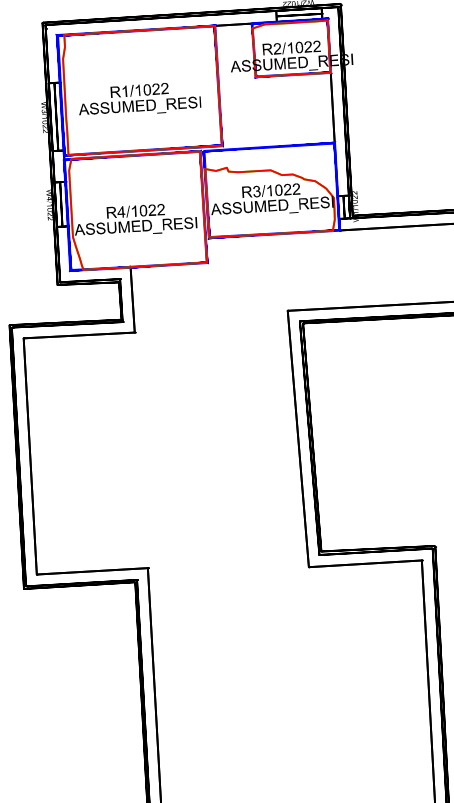
19-39



1-18



19-39



Ground Floor

First Floor

Second Floor

Sources: Point 2 Surveyors
 Survey Info
 Point Cloud Data
 Assael Architecture Limited
 3D Models (received 31/10/19)
 A3004 2-7-1 ENVELOPE AND PARTY-A1, A2 & A3.dwg
 A3004 2-7-1 ENVELOPE AND PARTY-B.dwg
 A3004 2-7-1 ENVELOPE AND PARTY-C1&C2.dwg
 A3004 2-7-1 ENVELOPE AND PARTY-D1 & D2.dwg
 A3004 2-7-1 ENVELOPE AND PARTY-E.dwg
 3D Model + 2D Drawings (received 08/11/19)
 A3004 2-7-1 ENVELOPE AND PARTY-E.dwg
 MNR-AA-BLE-ZZ-DR-A-(4500_4503)-R3.dwg
 MNR-AA-BE1-(GF_05)-DR-A-2601-R6 .dwg

- Key:
-  Existing NSL Contour
 -  Proposed NSL Contour
 -  Region of Loss / Gain



Project: Homebase
 Richmond

Title: NSL Contours
 Existing vs Proposed Scheme Dated 08/11/19
 1-39 Robinson Court

Scheme Confirmed:
 --

Date:
 --

Drawn By:
 JR

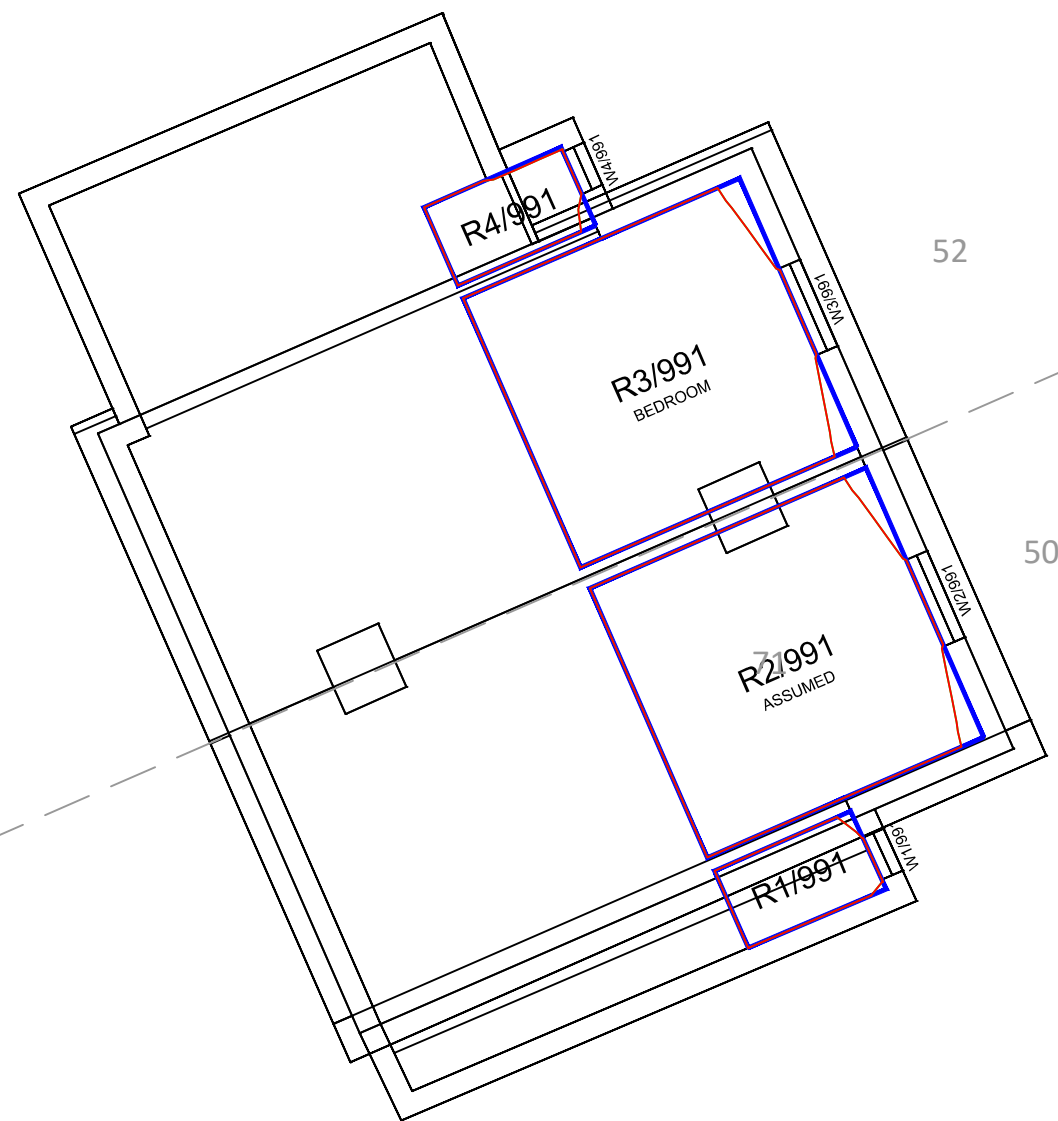
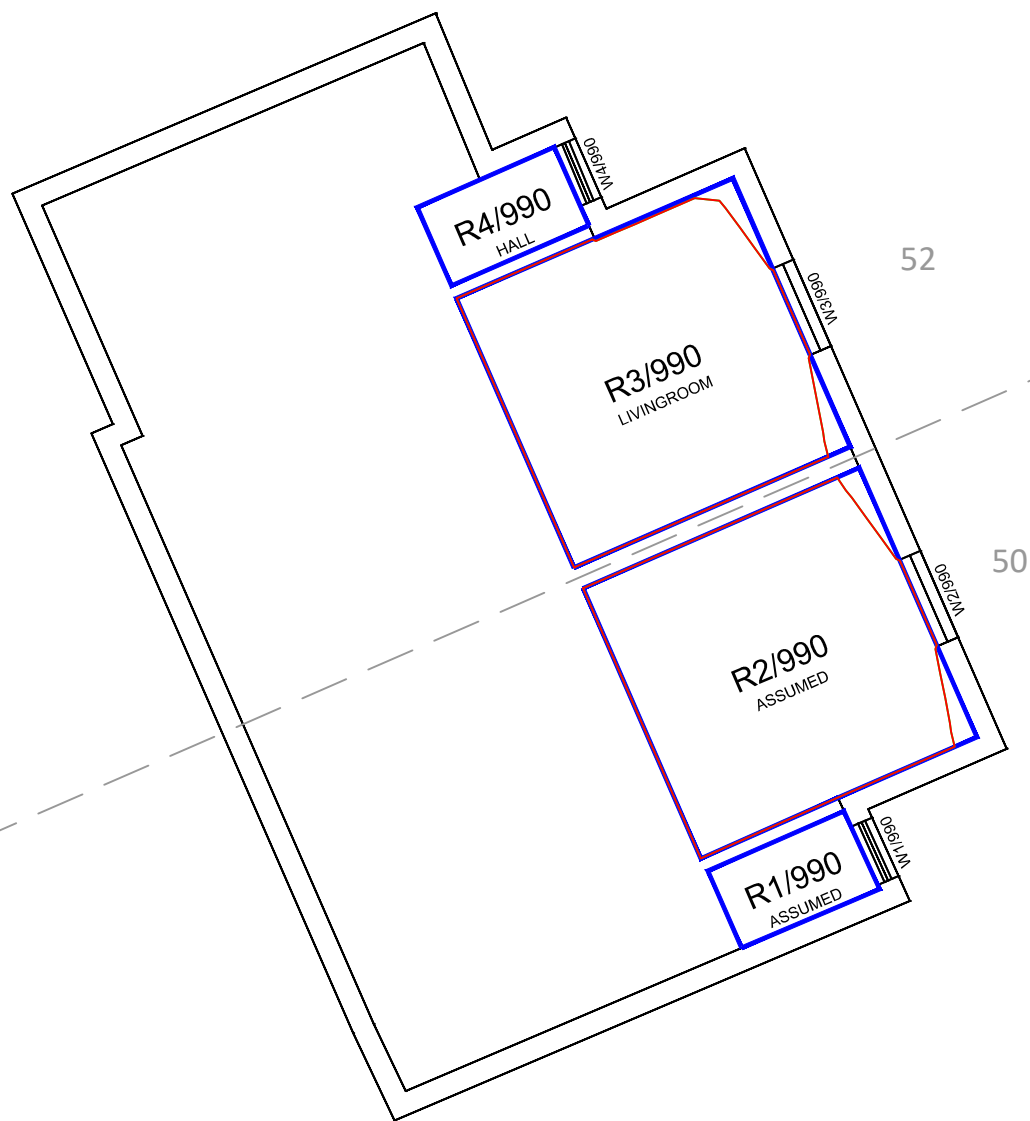
Scale:
 1:200 @ A3

Date:
 Nov 19

Dwg No:
P1685/NSL/26

Rel:
10









Ground Floor

First Floor

Sources: Point 2 Surveyors
 Survey Info
 Point Cloud Data
 Assael Architecture Limited
 3D Models (received 31/10/19)
 A3004 2-7-1 ENVELOPE AND PARTY-A1, A2 & A3.dwg
 A3004 2-7-1 ENVELOPE AND PARTY-B.dwg
 A3004 2-7-1 ENVELOPE AND PARTY-C1&C2.dwg
 A3004 2-7-1 ENVELOPE AND PARTY-D1 & D2.dwg
 A3004 2-7-1 ENVELOPE AND PARTY-E.dwg
 3D Model + 2D Drawings (received 08/11/19)
 A3004 2-7-1 ENVELOPE AND PARTY-E.dwg
 MNR-AA-BLE-ZZ-DR-A-(4500_4503)-R3.dwg
 MNR-AA-BE1-(GF_05)-DR-A-2601-R6 .dwg

Key:

-  Existing NSL Contour
-  Proposed NSL Contour
-  Region of Loss / Gain



Project: Homebase
 Richmond

Title: NSL Contours
 Existing vs Proposed Scheme Dated 08/11/19
 50-52 St Mary's Group

Scheme Confirmed: --

Date: --

Drawn By: JR

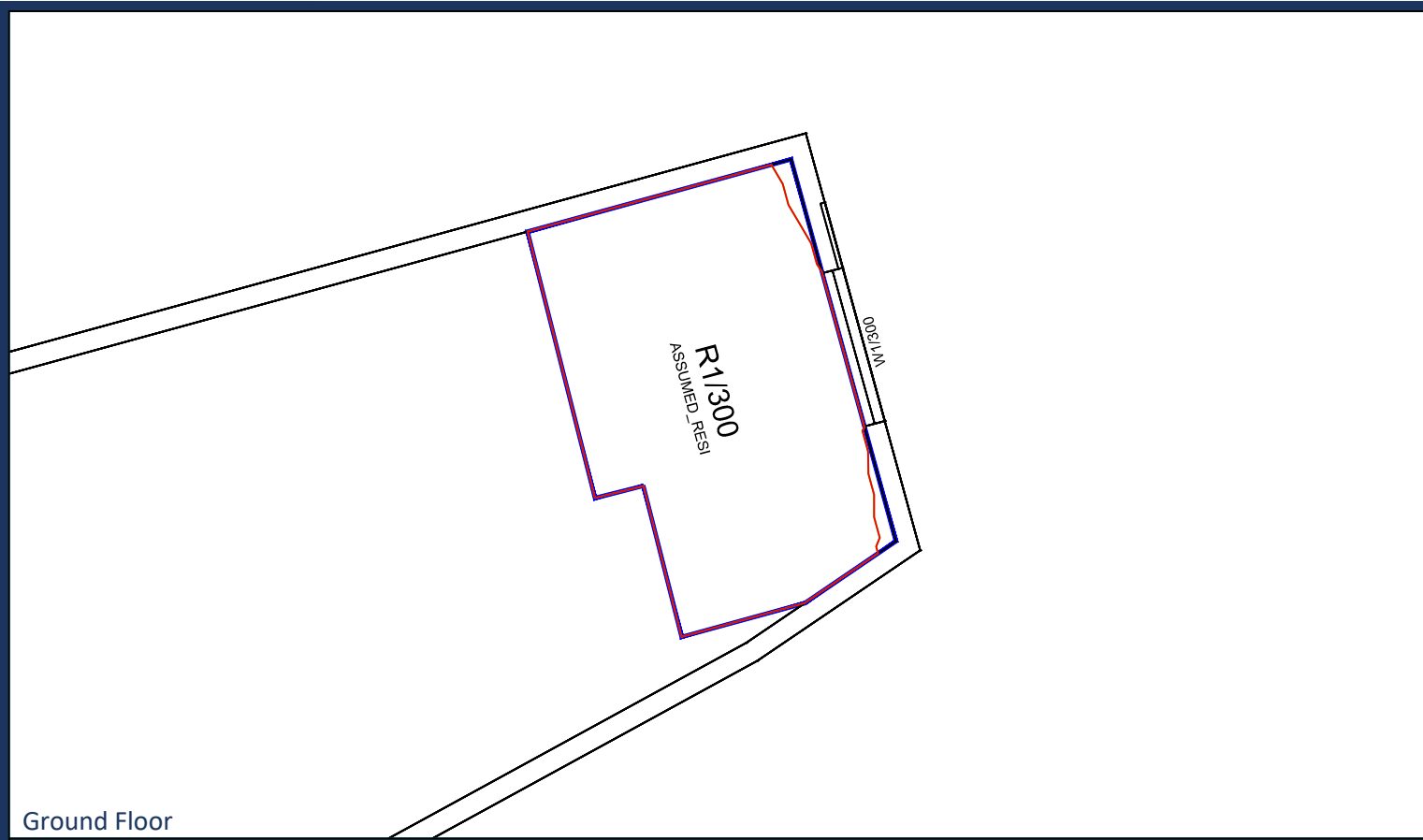
Scale: 1:100 @ A3

Date: Nov 19

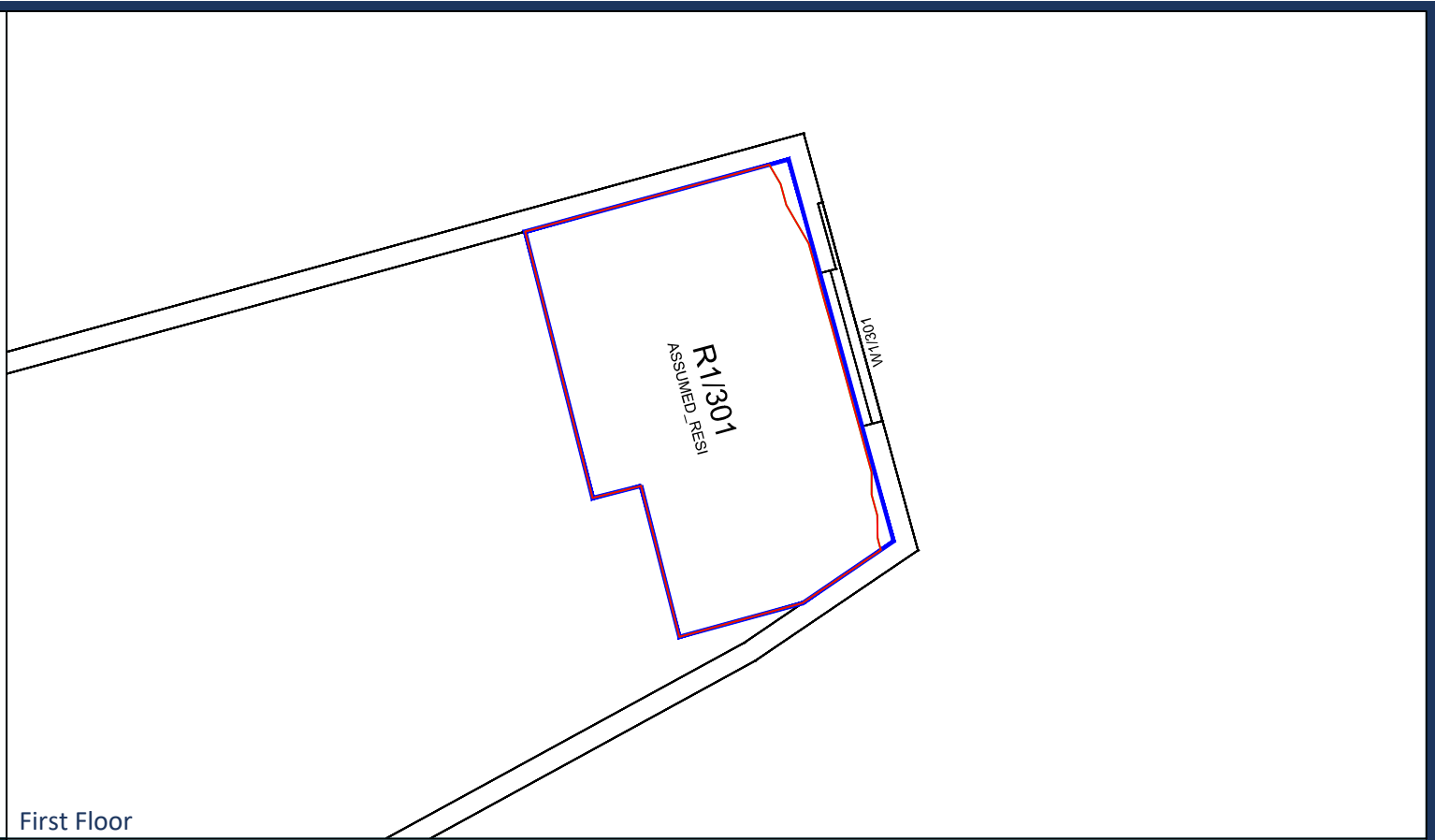
Dwg No: P1685/NSL/27

Rel: 10

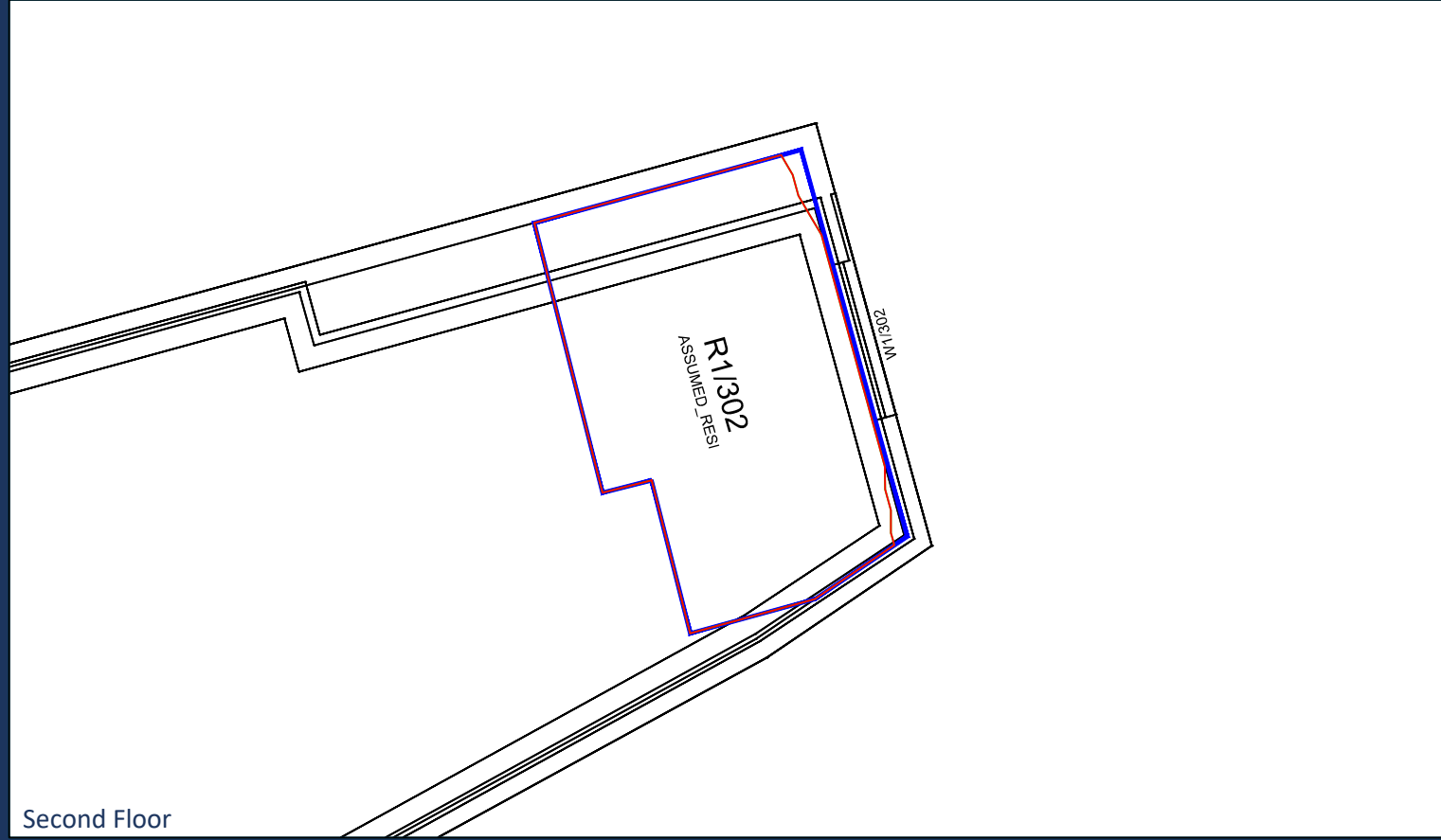




Ground Floor




First Floor



Second Floor

Sources: Point 2 Surveyors
 Survey Info
 Point Cloud Data
 Assael Architecture Limited
 3D Models (received 31/10/19)
 A3004 2-7-1 ENVELOPE AND PARTY-A1, A2 & A3.dwg
 A3004 2-7-1 ENVELOPE AND PARTY-B.dwg
 A3004 2-7-1 ENVELOPE AND PARTY-C1&C2.dwg
 A3004 2-7-1 ENVELOPE AND PARTY-D1 & D2.dwg
 A3004 2-7-1 ENVELOPE AND PARTY-E.dwg
 3D Model + 2D Drawings (received 08/11/19)
 A3004 2-7-1 ENVELOPE AND PARTY-E.dwg
 MNR-AA-BLE-ZZ-DR-A-(4500_4503)-R3.dwg
 MNR-AA-BE1-(GF_05)-DR-A-2601-R6 .dwg

Key:

-  Existing NSL Contour
-  Proposed NSL Contour
-  Region of Loss / Gain



Project: Homebase
 Richmond

Title: NSL Contours
 Existing vs Proposed Scheme Dated 08/11/19
 Clarence Court

Scheme Confirmed: --

Date: --

Drawn By: JR

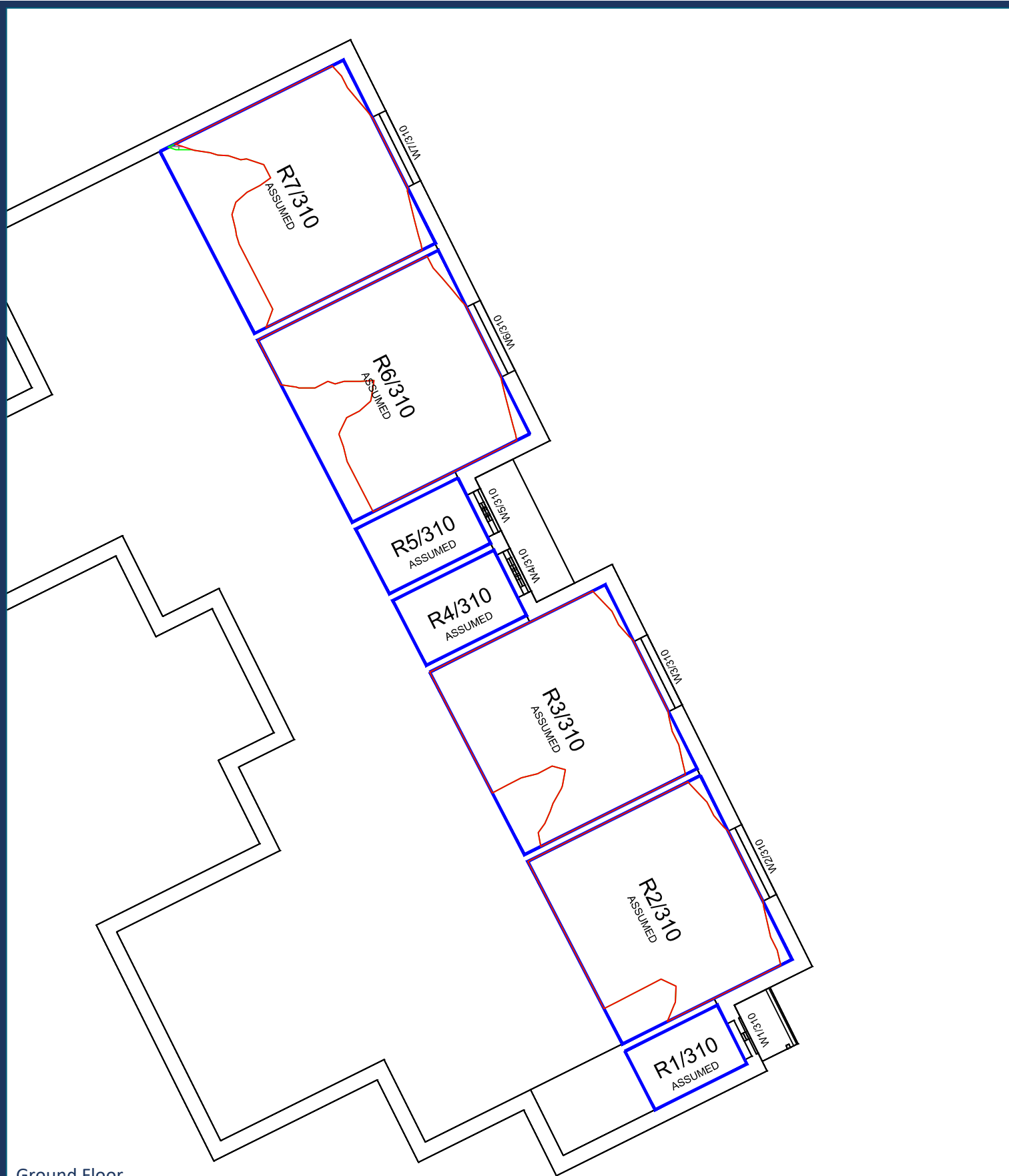
Scale: 1:100 @ A3

Date: Nov 19

Dwg No: P1685/NSL/28

Rel: 10







Ground Floor



First Floor

Sources: Point 2 Surveyors
 Survey Info
 Point Cloud Data
 Assael Architecture Limited
 3D Models (received 31/10/19)
 A3004 2-7-1 ENVELOPE AND PARTY-A1, A2 & A3.dwg
 A3004 2-7-1 ENVELOPE AND PARTY-B.dwg
 A3004 2-7-1 ENVELOPE AND PARTY-C1&C2.dwg
 A3004 2-7-1 ENVELOPE AND PARTY-D1 & D2.dwg
 A3004 2-7-1 ENVELOPE AND PARTY-E.dwg
 3D Model + 2D Drawings (received 08/11/19)
 A3004 2-7-1 ENVELOPE AND PARTY-E.dwg
 MNR-AA-BLE-ZZ-DR-A-(4500_4503)-R3.dwg
 MNR-AA-BE1-(GF_05)-DR-A-2601-R6 .dwg

Key:

-  Existing NSL Contour
-  Proposed NSL Contour
-  Region of Loss / Gain



Project: Homebase
 Richmond

Title: NSL Contours
 Existing vs Proposed Scheme Dated 08/11/19
 33-39 Crown Terrace

Scheme Confirmed: --

Date: --

Drawn By: JR

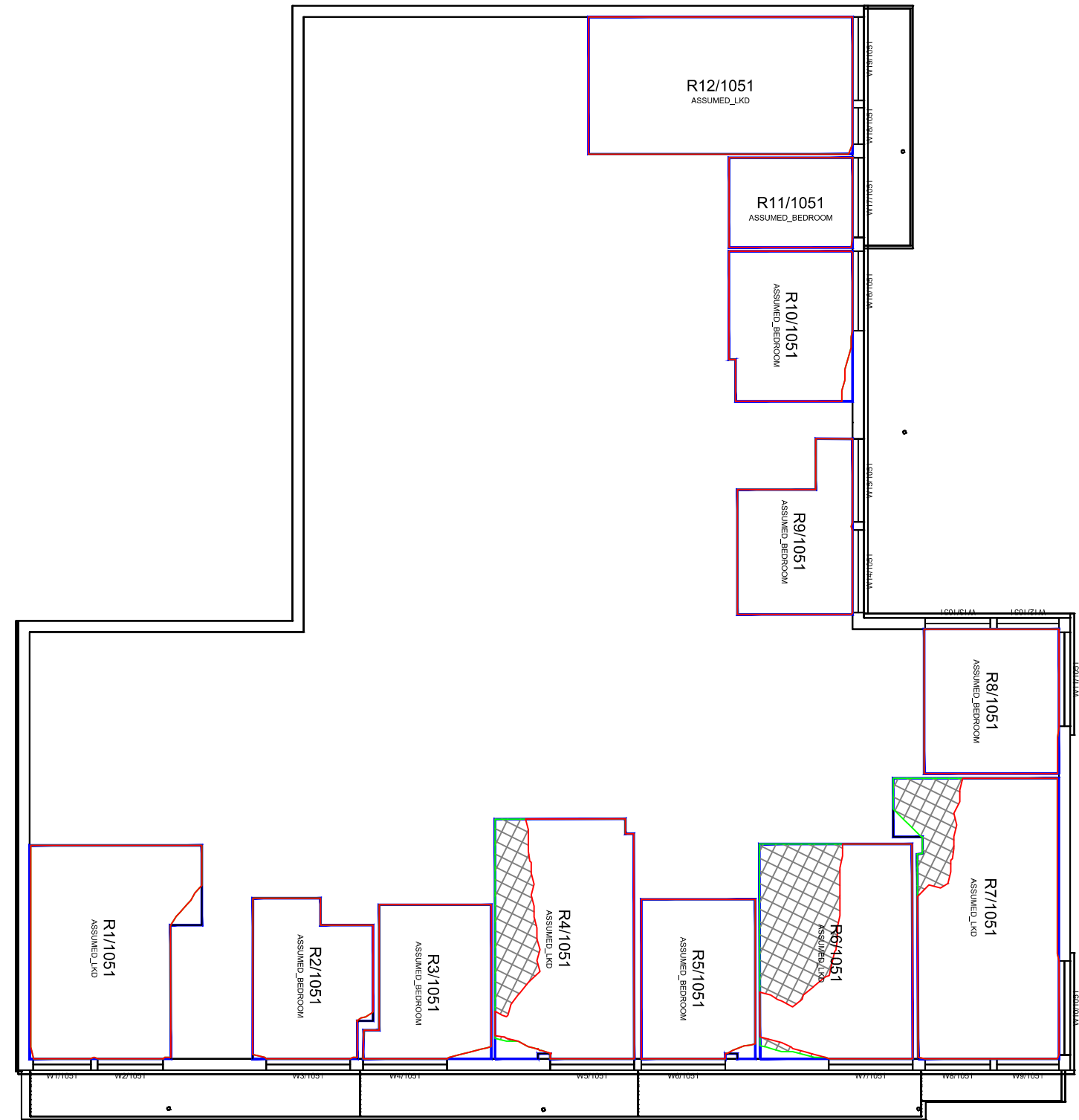
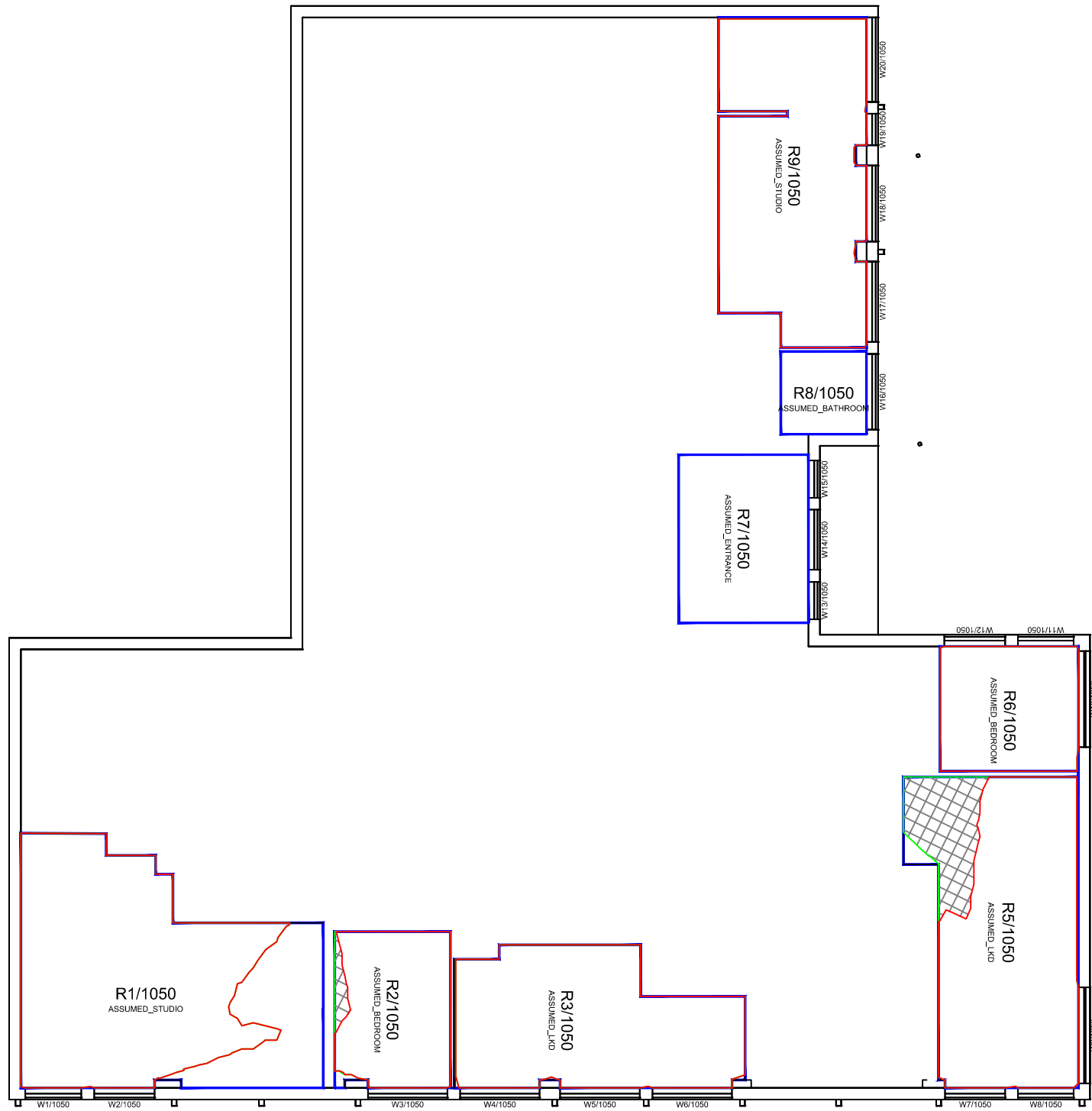
Scale: 1:100 @ A3

Date: Nov 19

Dwg No: P1685/NSL/29

Rel: 10





Ground Floor

First Floor


Sources: Point 2 Surveyors
 Survey Info
 Point Cloud Data
 Assael Architecture Limited
 3D Models (received 31/10/19)
 A3004 2-7-1 ENVELOPE AND PARTY-A1, A2 & A3.dwg
 A3004 2-7-1 ENVELOPE AND PARTY-B.dwg
 A3004 2-7-1 ENVELOPE AND PARTY-C1&C2.dwg
 A3004 2-7-1 ENVELOPE AND PARTY-D1 & D2.dwg
 A3004 2-7-1 ENVELOPE AND PARTY-E.dwg
 3D Model + 2D Drawings (received 08/11/19)
 A3004 2-7-1 ENVELOPE AND PARTY-E.dwg
 MNR-AA-BLE-ZZ-DR-A-(4500_4503)-R3.dwg
 MNR-AA-BE1-(GF_05)-DR-A-2601-R6 .dwg

Key:

- Existing NSL Contour
- Proposed NSL Contour
- Region of Loss / Gain

Scheme Confirmed: --

Date: --



Project: Homebase Richmond

Drawn By: JR

Scale: 1:150 @ A3

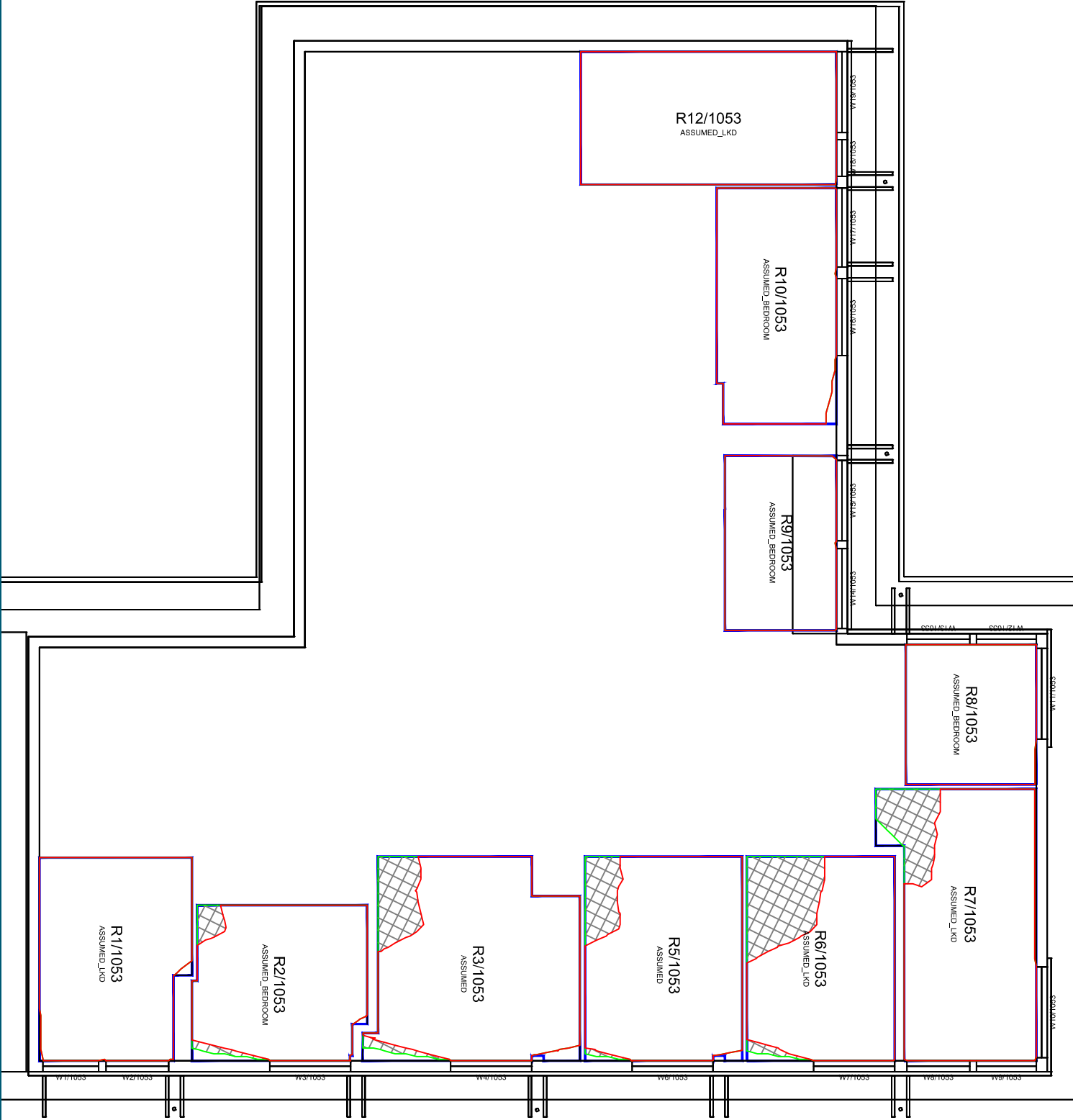
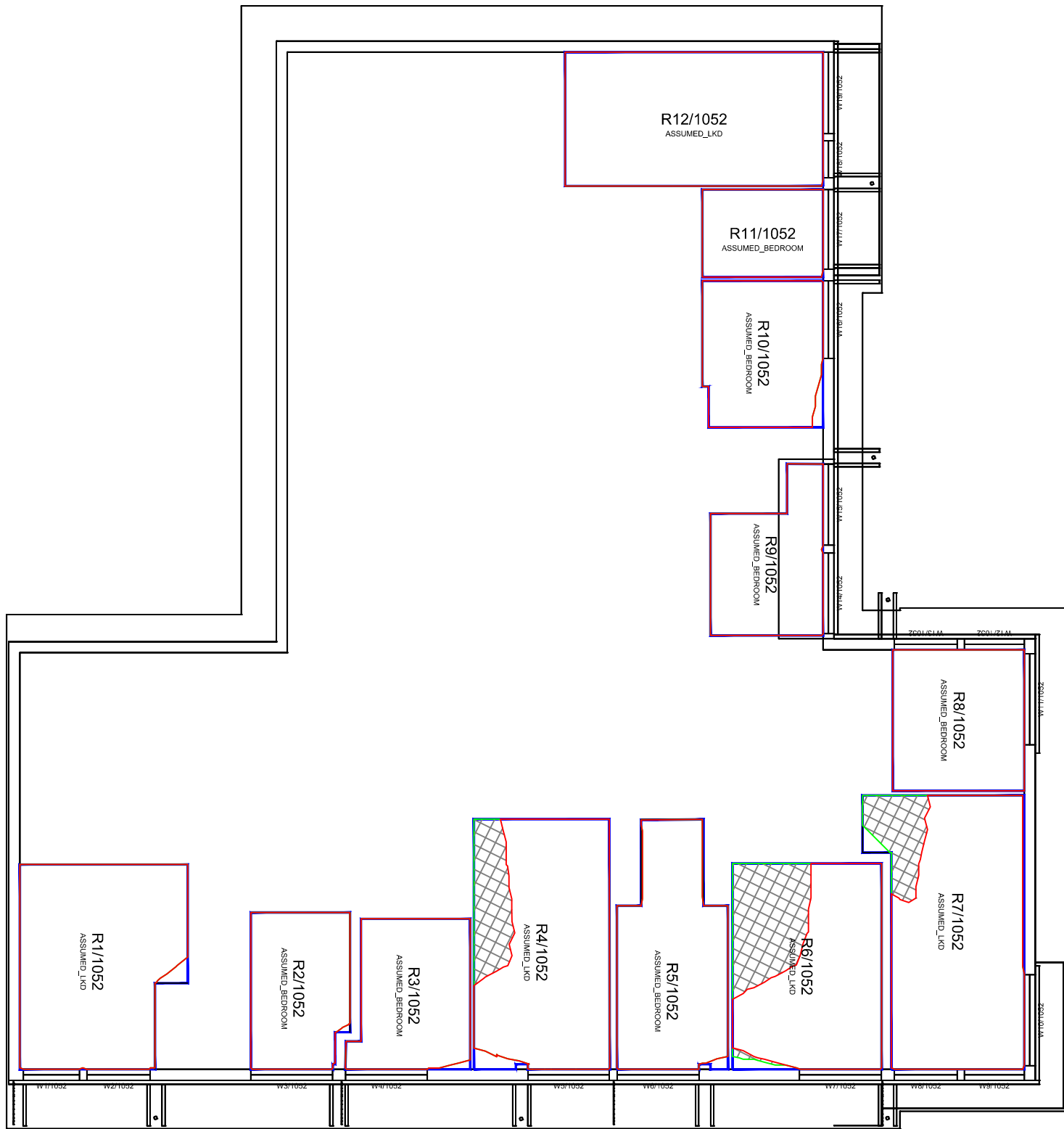
Date: Nov 19

Title: NSL Contours Existing vs Proposed Scheme Dated 08/11/19 1-8 Victoria Villas

Dwg No: P1685/NSL/30

Rel: 10






Second Floor

Third Floor

Sources: Point 2 Surveyors
 Survey Info
 Point Cloud Data
 Assael Architecture Limited
 3D Models (received 31/10/19)
 A3004 2-7-1 ENVELOPE AND PARTY-A1, A2 & A3.dwg
 A3004 2-7-1 ENVELOPE AND PARTY-B.dwg
 A3004 2-7-1 ENVELOPE AND PARTY-C1&C2.dwg
 A3004 2-7-1 ENVELOPE AND PARTY-D1 & D2.dwg
 A3004 2-7-1 ENVELOPE AND PARTY-E.dwg
 3D Model + 2D Drawings (received 08/11/19)
 A3004 2-7-1 ENVELOPE AND PARTY-E.dwg
 MNR-AA-BLE-ZZ-DR-A-(4500_4503)-R3.dwg
 MNR-AA-BE1-(GF_05)-DR-A-2601-R6 .dwg

Key:

- Existing NSL Contour
- Proposed NSL Contour
- Region of Loss / Gain



Scheme Confirmed: --

Date: --

Project: Homebase Richmond

Drawn By: JR

Scale: 1:150 @ A3

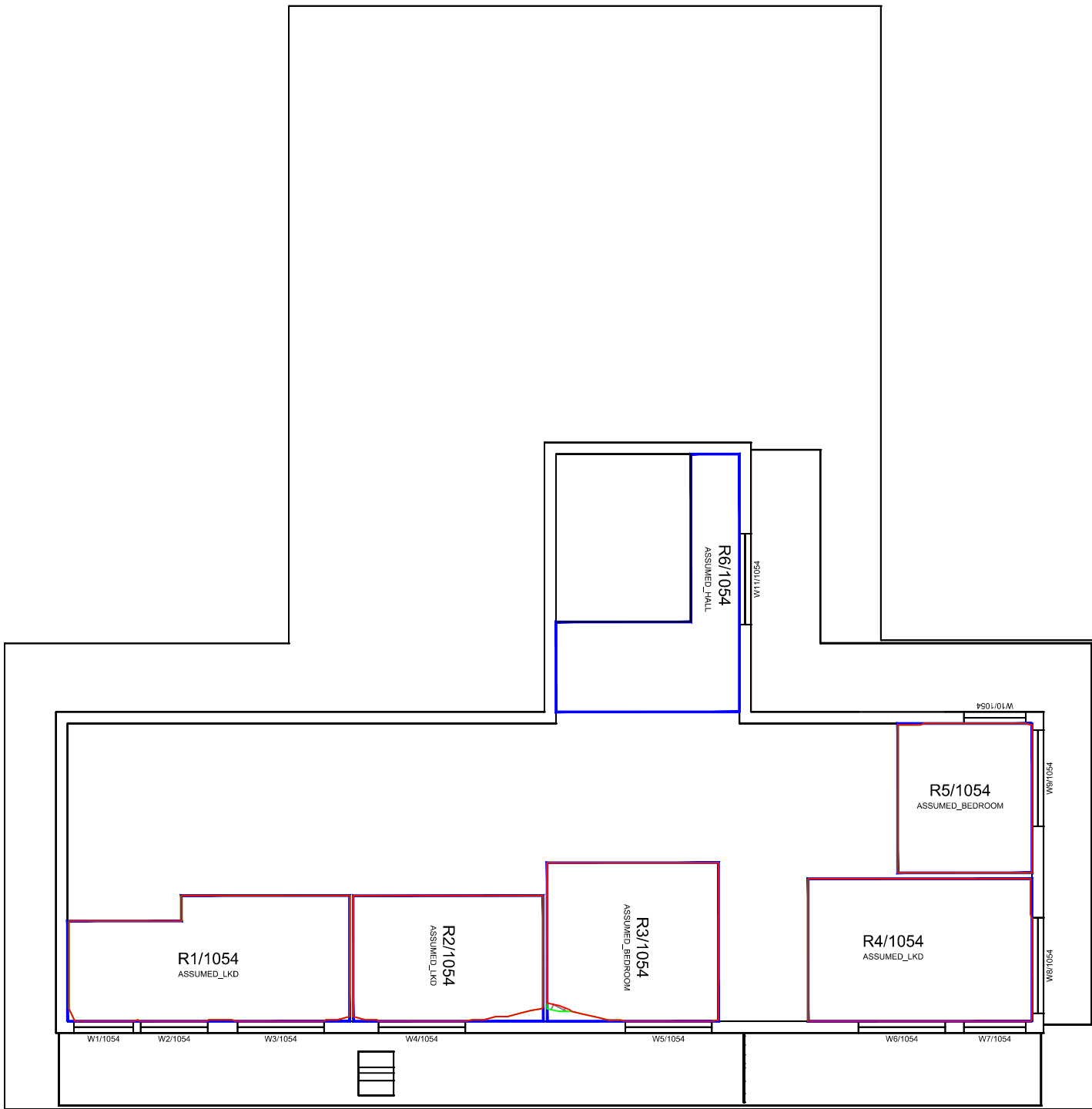
Date: Nov 19

Title: NSL Contours Existing vs Proposed Scheme Dated 08/11/19 1-8 Victoria Villas

Dwg No: P1685/NSL/31

Rel: 10





Fourth Floor

Sources: Point 2 Surveyors
 Survey Info
 Point Cloud Data
 Assael Architecture Limited
 3D Models (received 31/10/19)
 A3004 2-7-1 ENVELOPE AND PARTY-A1_A2 & A3.dwg
 A3004 2-7-1 ENVELOPE AND PARTY-B.dwg
 A3004 2-7-1 ENVELOPE AND PARTY-C1&C2.dwg
 A3004 2-7-1 ENVELOPE AND PARTY-D1 & D2.dwg
 A3004 2-7-1 ENVELOPE AND PARTY-E.dwg
 3D Model + 2D Drawings (received 08/11/19)
 A3004 2-7-1 ENVELOPE AND PARTY-E.dwg
 MNR-AA-BLE-ZZ-DR-A-(4500_4503)-R3.dwg
 MNR-AA-BE1-(GF_05)-DR-A-2601-R6 .dwg

Key:

- Existing NSL Contour
- Proposed NSL Contour
- Region of Loss / Gain

Scheme Confirmed:	Date:	Drawn By:
--	--	JR

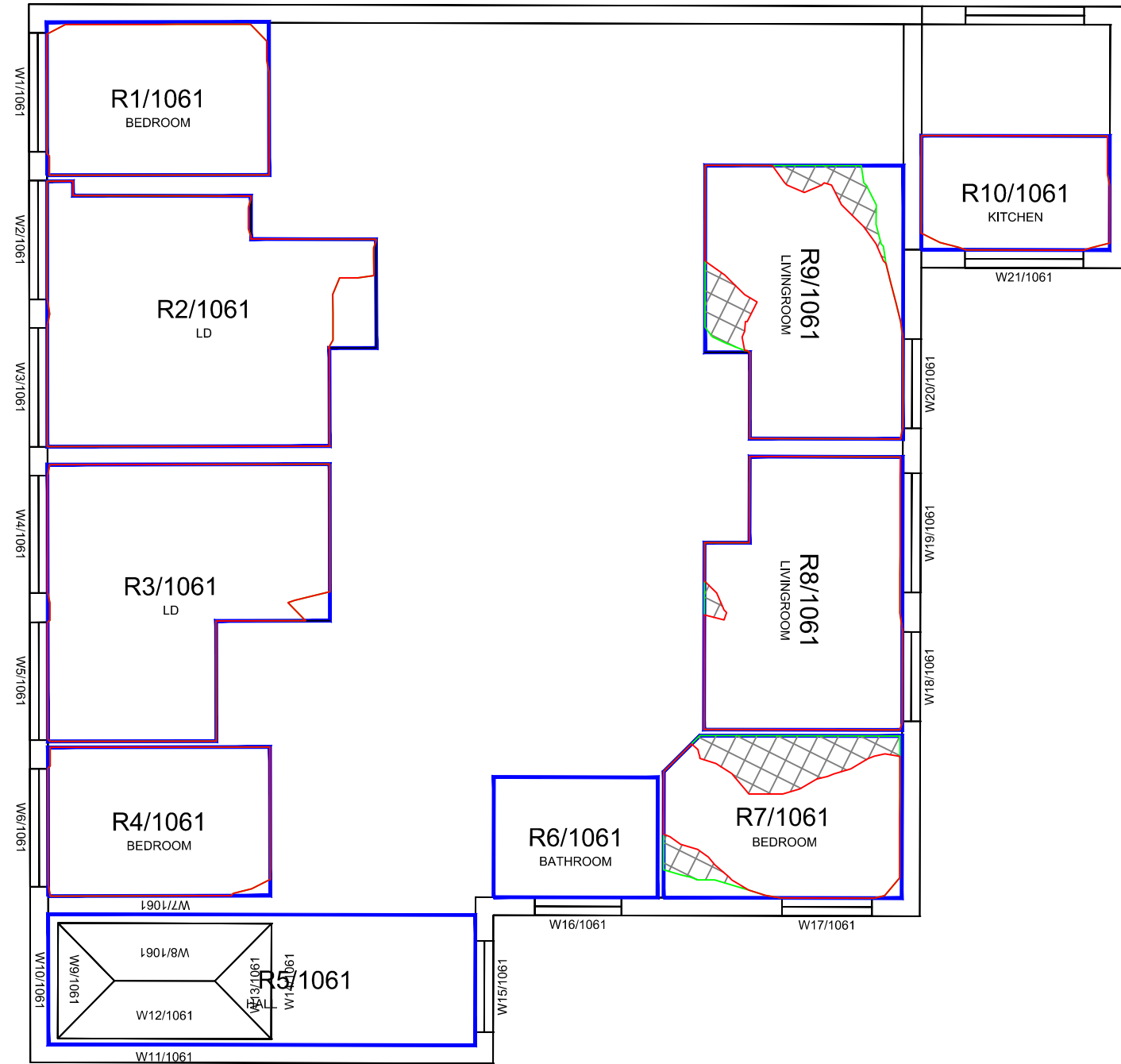
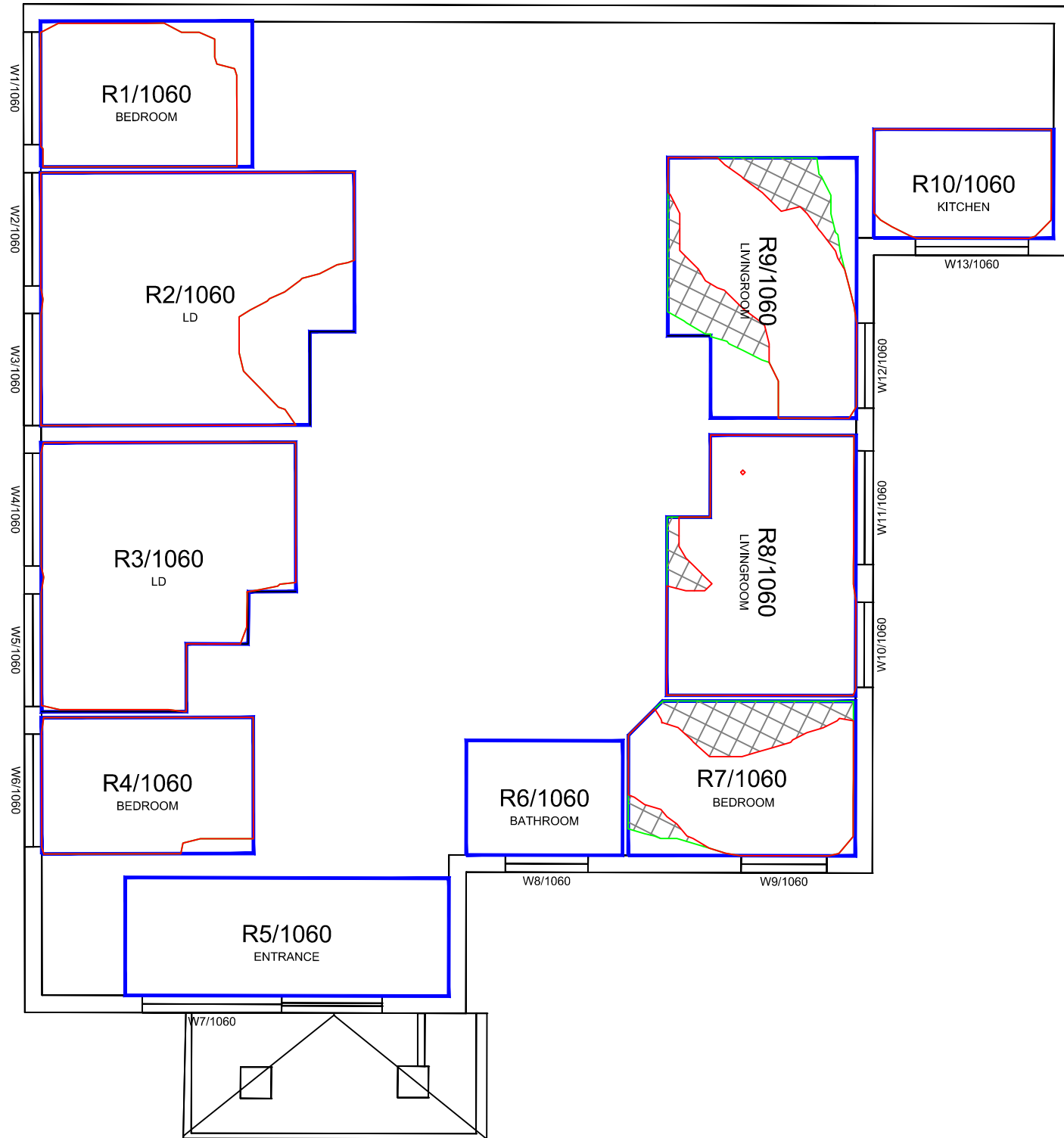
Project: Homebase Richmond

Scale:	Date:
1:150 @ A3	Nov 19

Title: NSL Contours
 Existing vs Proposed Scheme Dated 08/11/19
 1-8 Victoria Villas

Dwg No:	Rel:
P1685/NSL/32	10









Ground Floor

First Floor

Sources: Point 2 Surveyors
 Survey Info
 Point Cloud Data
 Assael Architecture Limited
 3D Models (received 31/10/19)
 A3004 2-7-1 ENVELOPE AND PARTY-A1, A2 & A3.dwg
 A3004 2-7-1 ENVELOPE AND PARTY-B.dwg
 A3004 2-7-1 ENVELOPE AND PARTY-C1&C2.dwg
 A3004 2-7-1 ENVELOPE AND PARTY-D1 & D2.dwg
 A3004 2-7-1 ENVELOPE AND PARTY-E.dwg
 3D Model + 2D Drawings (received 08/11/19)
 A3004 2-7-1 ENVELOPE AND PARTY-E.dwg
 MNR-AA-BLE-ZZ-DR-A-(4500_4503)-R3.dwg
 MNR-AA-BE1-(GF_05)-DR-A-2601-R6 .dwg

Key:

-  Existing NSL Contour
-  Proposed NSL Contour
-  Region of Loss / Gain



Scheme Confirmed: -- Date: --

Project: Homebase Richmond

Drawn By: JR

Scale: 1:100 @ A3

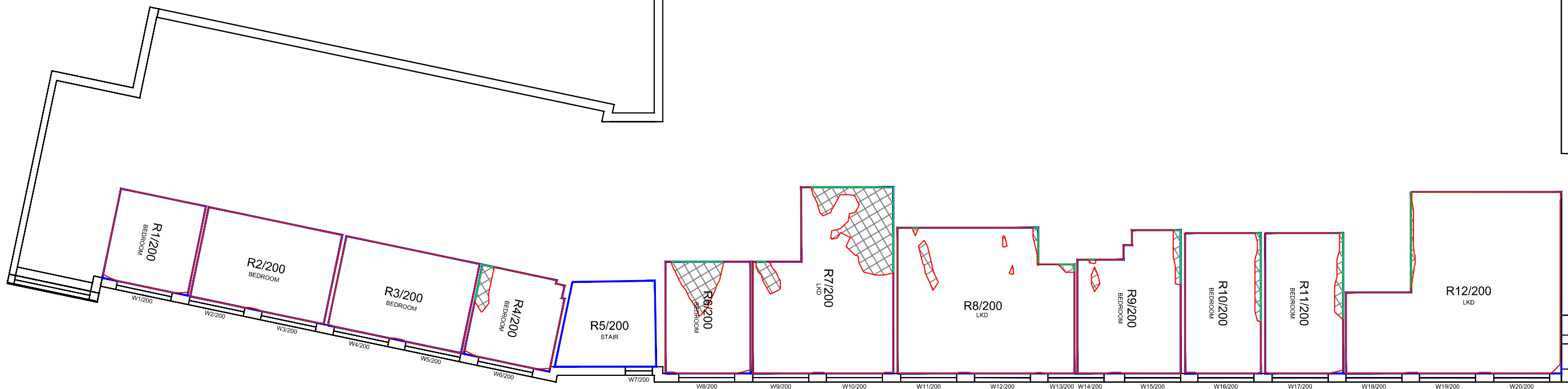
Date: Nov 19

Title: NSL Contours
 Existing vs Proposed Scheme Dated 08/11/19
 19-22 Victoria Villas

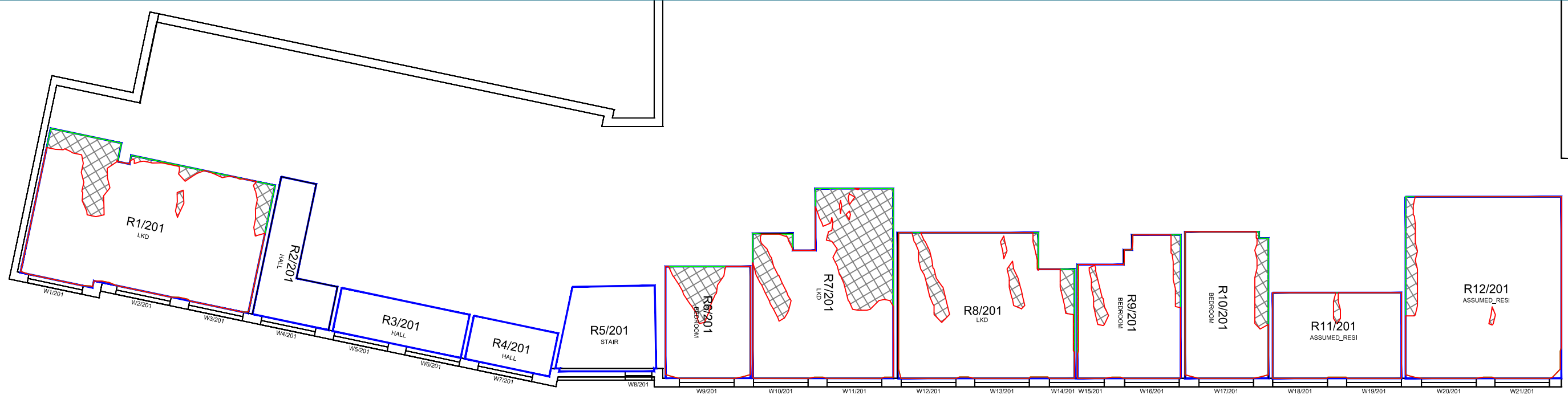
Dwg No: P1685/NSL/33

Rel: 10





Ground Floor



First Floor

Sources: Point 2 Surveyors
 Survey Info
 Point Cloud Data
 Assael Architecture Limited
 3D Models (received 31/10/19)
 A3004 2-7-1 ENVELOPE AND PARTY-A1_A2 & A3.dwg
 A3004 2-7-1 ENVELOPE AND PARTY-B.dwg
 A3004 2-7-1 ENVELOPE AND PARTY-C1&C2.dwg
 A3004 2-7-1 ENVELOPE AND PARTY-D1 & D2.dwg
 A3004 2-7-1 ENVELOPE AND PARTY-E.dwg
 3D Model + 2D Drawings (received 08/11/19)
 A3004 2-7-1 ENVELOPE AND PARTY-E.dwg
 MNR-AA-BLE-ZZ-DR-A-(4500_4503)-R3.dwg
 MNR-AA-BE1-(GF_05)-DR-A-2601-R6.dwg

Key:

- Existing NSL Contour
- Proposed NSL Contour
- Region of Loss / Gain

Project: Homebase
 Richmond

Title: NSL Contours
 Existing vs Proposed Scheme Dated 08/11/19
 2-6 Bardolph Road

Scheme Confirmed: --

Date: --

Drawn By: JR

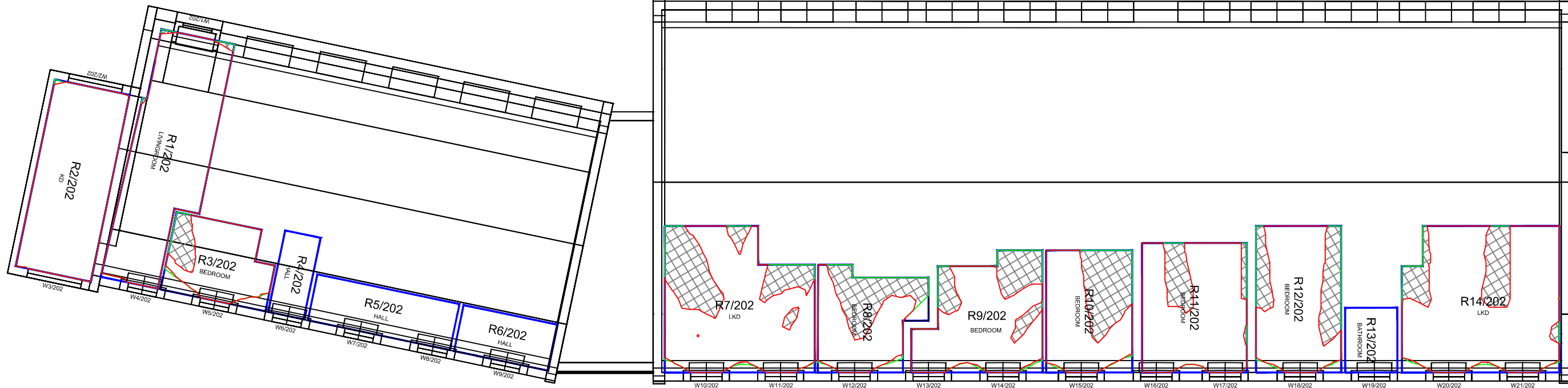
Scale: 1:150 @ A3

Date: Nov 19

Dwg No: P1685/NSL/34

Rel: 10









Second Floor

Sources: Point 2 Surveyors
 Survey Info
 Point Cloud Data
 Assael Architecture Limited
 3D Models (received 31/10/19)
 A3004 2-7-1 ENVELOPE AND PARTY-A1, A2 & A3.dwg
 A3004 2-7-1 ENVELOPE AND PARTY-B.dwg
 A3004 2-7-1 ENVELOPE AND PARTY-C1&C2.dwg
 A3004 2-7-1 ENVELOPE AND PARTY-D1 & D2.dwg
 A3004 2-7-1 ENVELOPE AND PARTY-E.dwg
 3D Model + 2D Drawings (received 08/11/19)
 A3004 2-7-1 ENVELOPE AND PARTY-E.dwg
 MNR-AA-BLE-ZZ-DR-A-(4500_4503)-R3.dwg
 MNR-AA-BE1-(GF_05)-DR-A-2601-R6 .dwg

Key:

-  Existing NSL Contour
-  Proposed NSL Contour
-  Region of Loss / Gain



Project: Homebase
 Richmond

Title: NSL Contours
 Existing vs Proposed Scheme Dated 08/11/19
 2-6 Bardolph Road

Scheme Confirmed: --

Date: --

Drawn By: JR

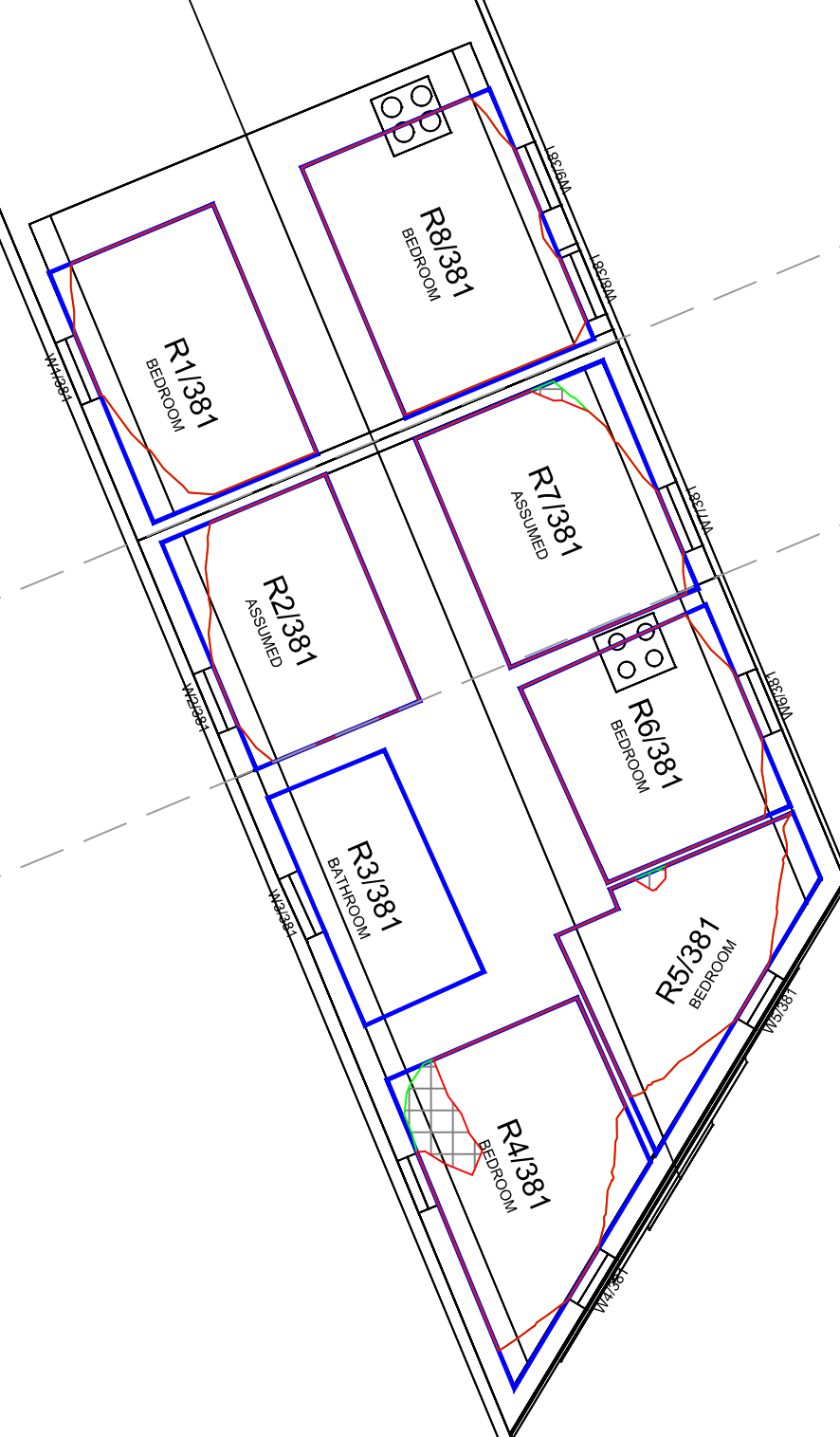
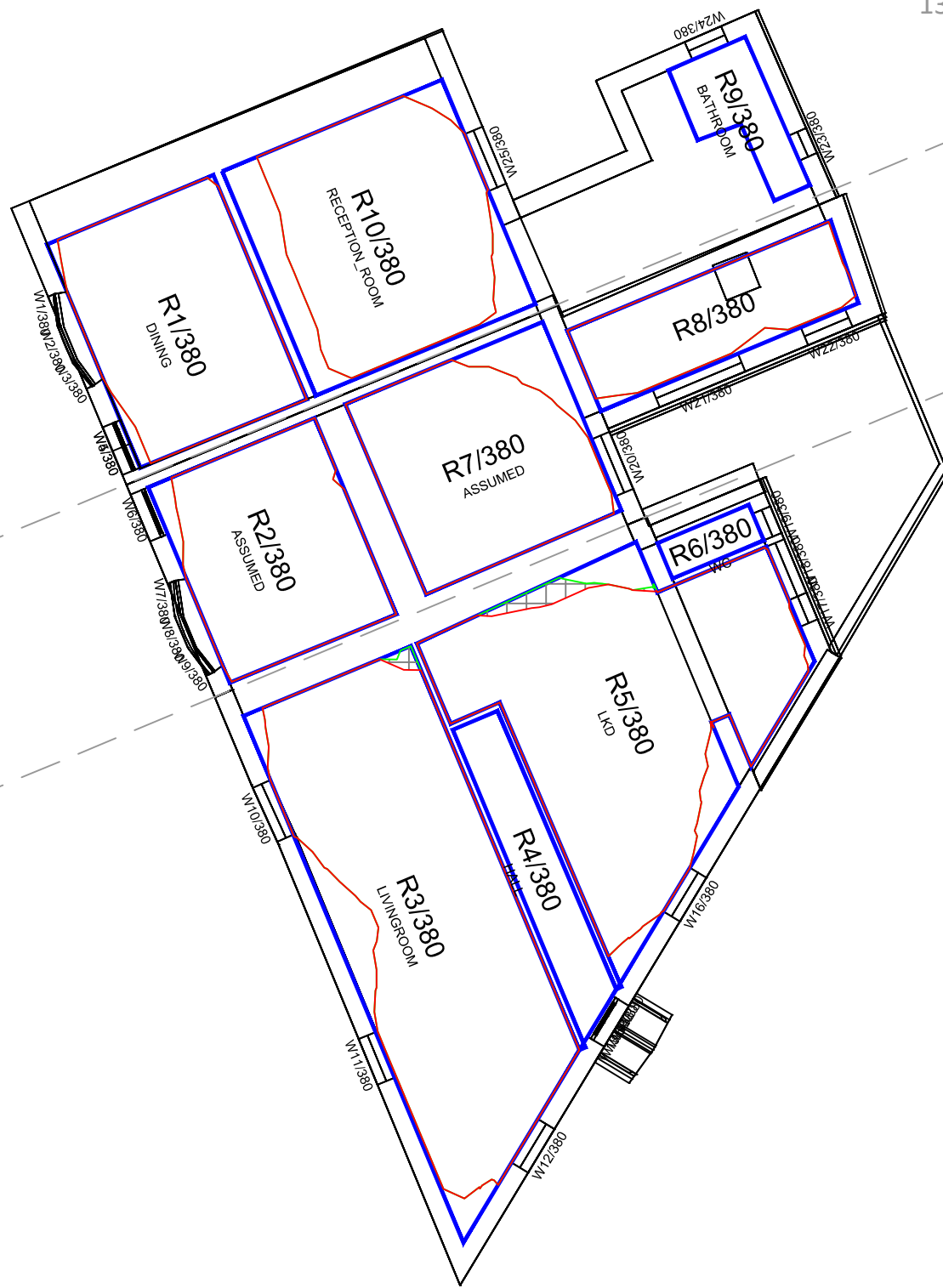
Scale: 1:150 @ A3

Date: Nov 19

Dwg No: P1685/NSL/35

Rel: 10





Ground Floor

First Floor

Sources: Point 2 Surveyors
 Survey Info
 Point Cloud Data
 Assael Architecture Limited
 3D Models (received 31/10/19)
 A3004 2-7-1 ENVELOPE AND PARTY-A1, A2 & A3.dwg
 A3004 2-7-1 ENVELOPE AND PARTY-B.dwg
 A3004 2-7-1 ENVELOPE AND PARTY-C1&C2.dwg
 A3004 2-7-1 ENVELOPE AND PARTY-D1 & D2.dwg
 A3004 2-7-1 ENVELOPE AND PARTY-E.dwg
 3D Model + 2D Drawings (received 08/11/19)
 A3004 2-7-1 ENVELOPE AND PARTY-E.dwg
 MNR-AA-BLE-ZZ-DR-A-(4500_4503)-R3.dwg
 MNR-AA-BE1-(GF_05)-DR-A-2601-R6 .dwg

Key:

- Existing NSL Contour
- Proposed NSL Contour
- Region of Loss / Gain

Project: Homebase
 Richmond

Scheme Confirmed: --

Date: --

Drawn By: JR

Scale: 1:100 @ A3

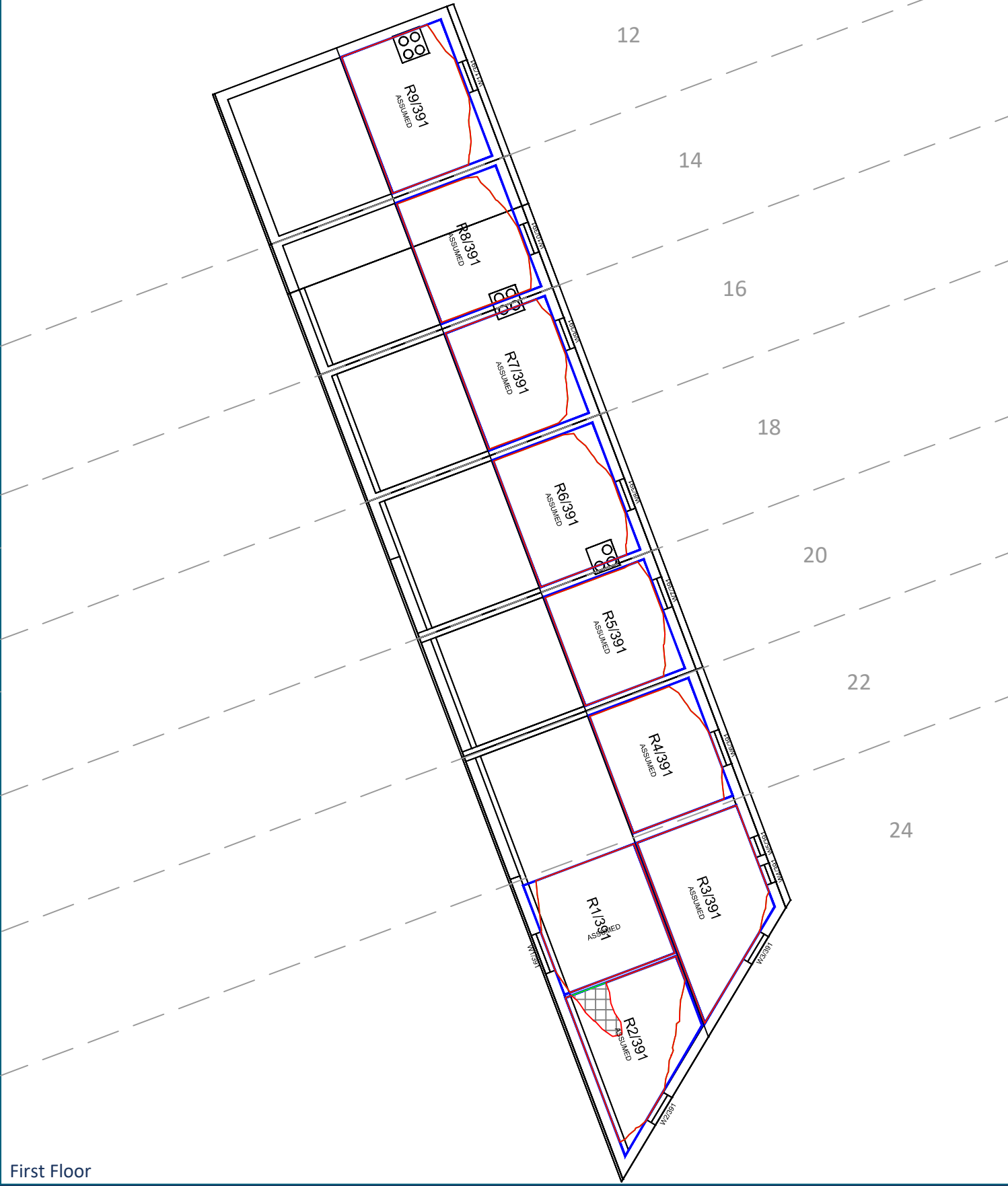
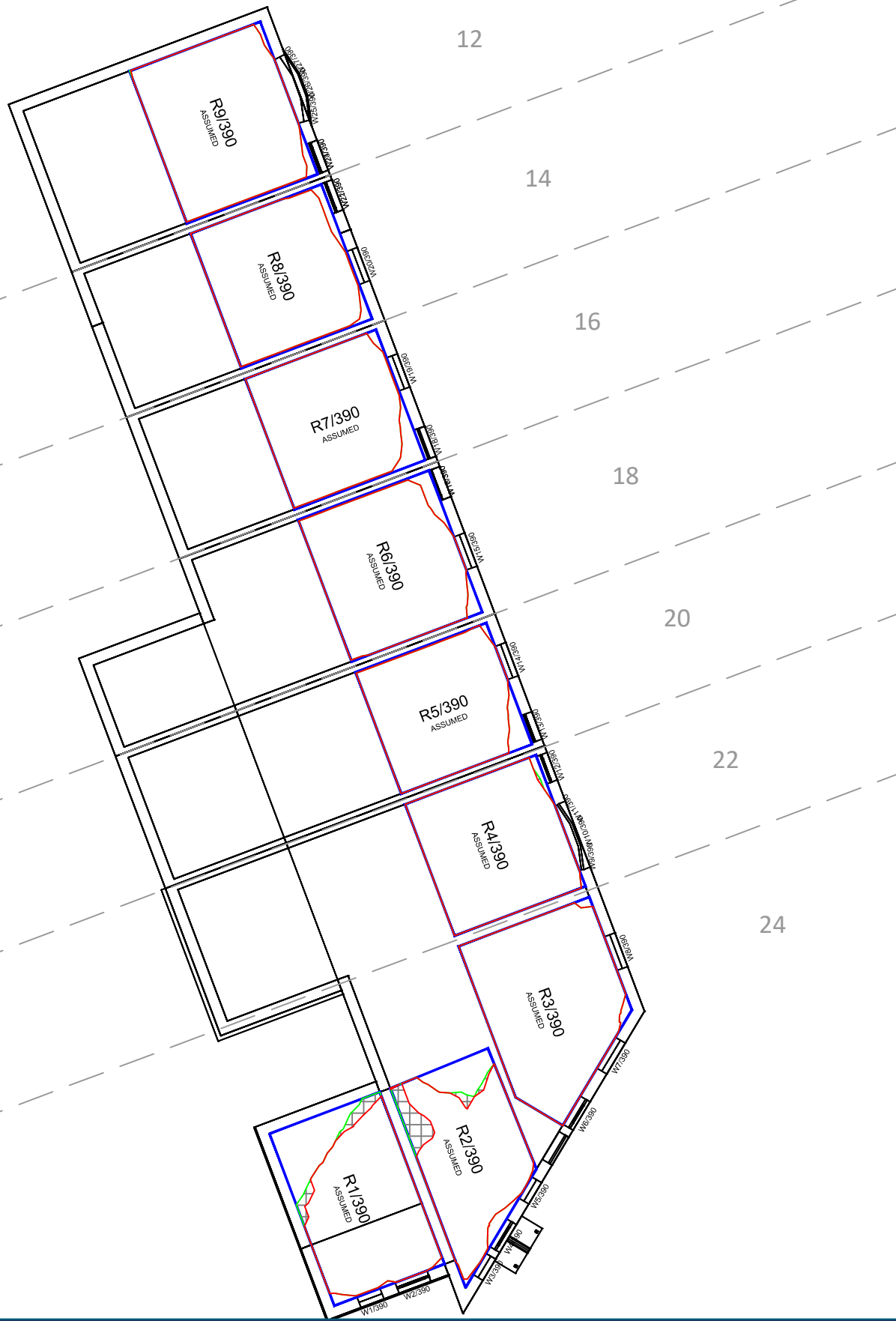
Date: Nov 19

Title: NSL Contours
 Existing vs Proposed Scheme Dated 08/11/19
 13-15 Trinity Cottages

Dwg No: P1685/NSL/36

Rel: 10





Ground Floor

First Floor

Sources: Point 2 Surveyors
 Survey Info
 Point Cloud Data
 Assael Architecture Limited
 3D Models (received 31/10/19)
 A3004 2-7-1 ENVELOPE AND PARTY-A1, A2 & A3.dwg
 A3004 2-7-1 ENVELOPE AND PARTY-B.dwg
 A3004 2-7-1 ENVELOPE AND PARTY-C1&C2.dwg
 A3004 2-7-1 ENVELOPE AND PARTY-D1 & D2.dwg
 A3004 2-7-1 ENVELOPE AND PARTY-E.dwg
 3D Model + 2D Drawings (received 08/11/19)
 A3004 2-7-1 ENVELOPE AND PARTY-E.dwg
 MNR-AA-BLE-ZZ-DR-A-(4500_4503)-R3.dwg
 MNR-AA-BE1-(GF_05)-DR-A-2601-R6 .dwg

Key:

- Existing NSL Contour
- Proposed NSL Contour
- Region of Loss / Gain

Project: Homebase
 Richmond

Title: NSL Contours
 Existing vs Proposed Scheme Dated 08/11/19
 12-24 Trinity Cottages

Scheme Confirmed: --

Date: --

Drawn By: JR

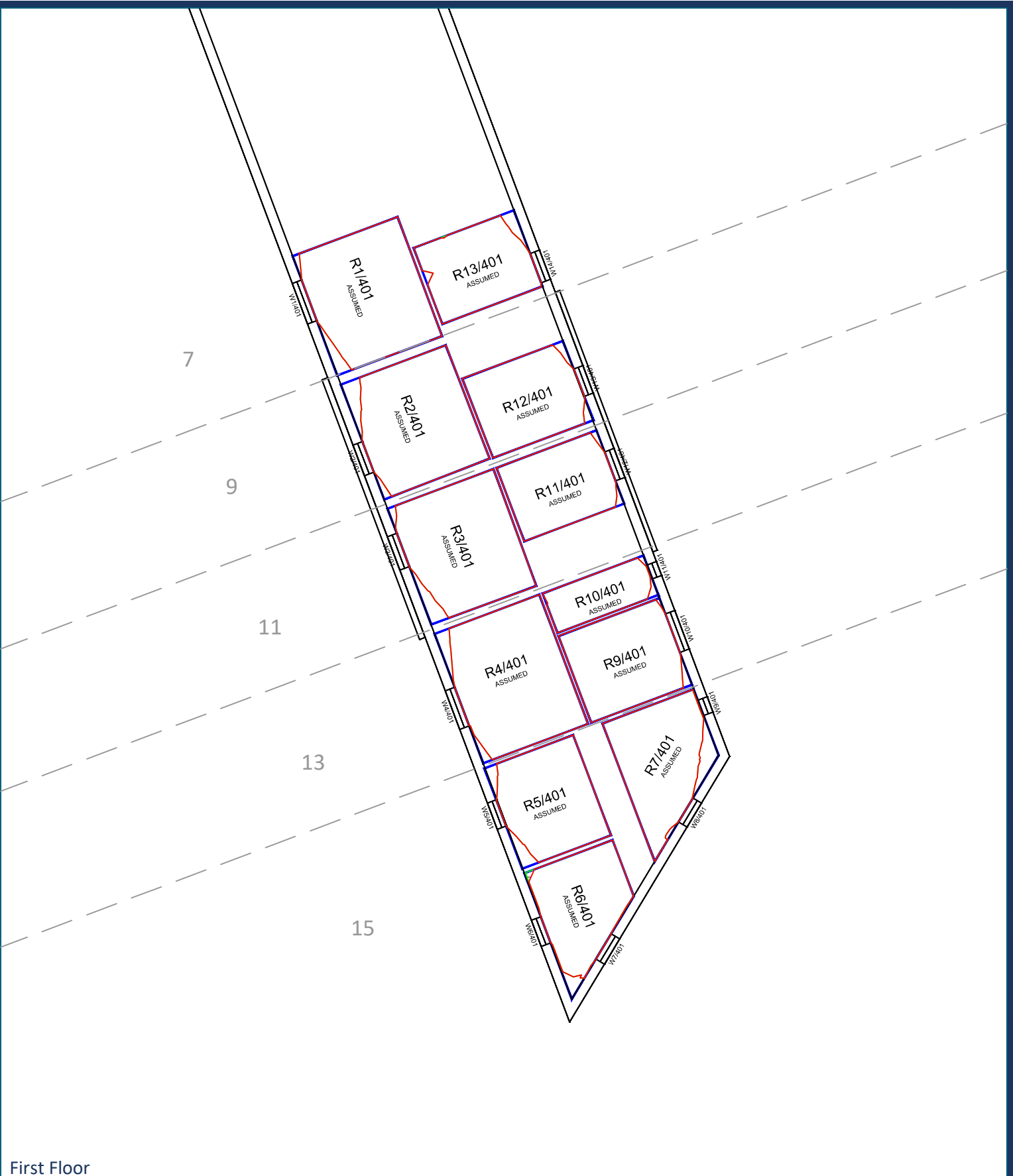
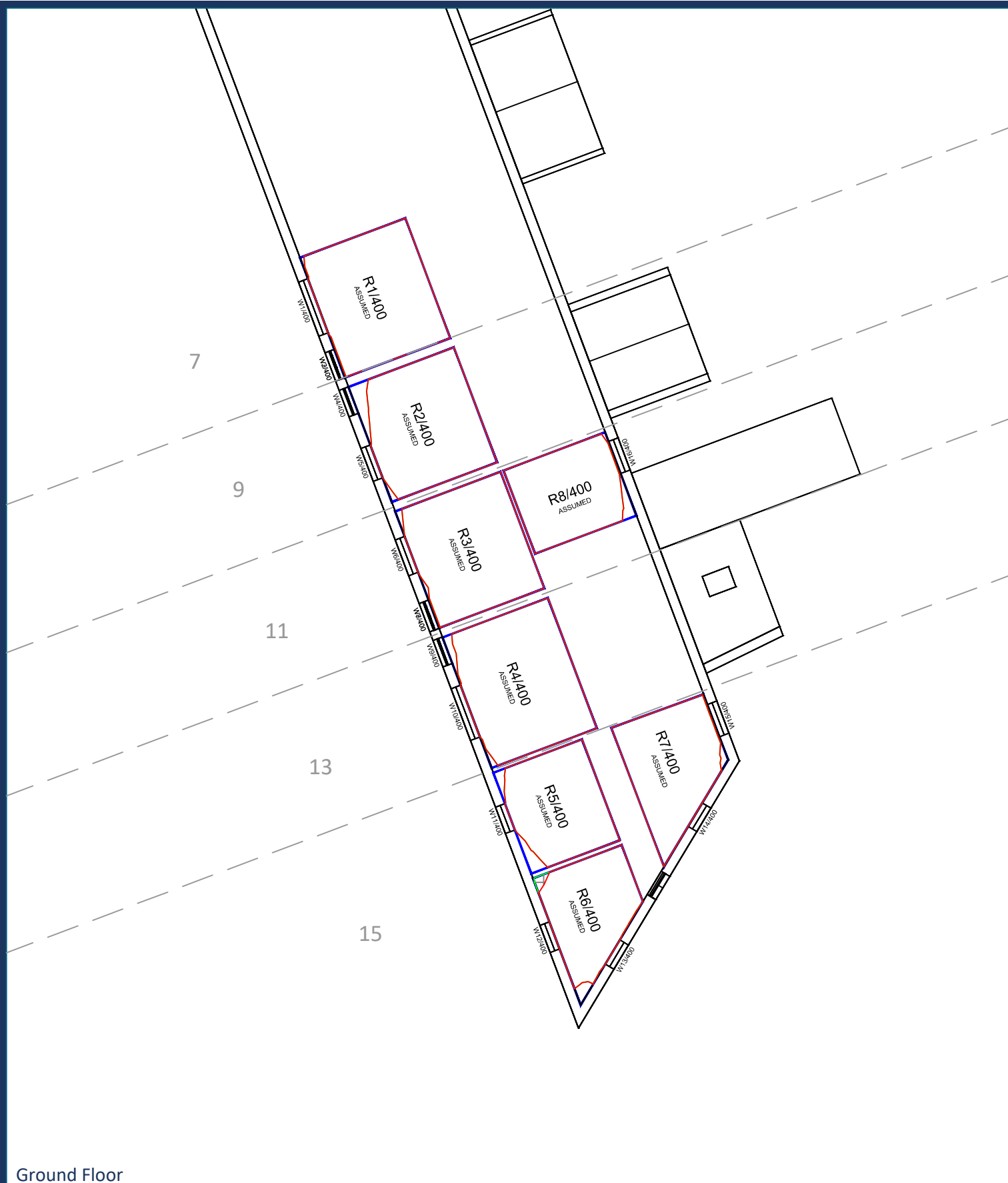
Scale: 1:150 @ A3

Date: Nov 19

Dwg No: P1685/NSL/37

Rel: 10








Ground Floor

First Floor

Sources: Point 2 Surveyors
 Survey Info
 Point Cloud Data
 Assael Architecture Limited
 3D Models (received 31/10/19)
 A3004 2-7-1 ENVELOPE AND PARTY-A1, A2 & A3.dwg
 A3004 2-7-1 ENVELOPE AND PARTY-B.dwg
 A3004 2-7-1 ENVELOPE AND PARTY-C1&C2.dwg
 A3004 2-7-1 ENVELOPE AND PARTY-D1 & D2.dwg
 A3004 2-7-1 ENVELOPE AND PARTY-E.dwg
 3D Model + 2D Drawings (received 08/11/19)
 A3004 2-7-1 ENVELOPE AND PARTY-E.dwg
 MNR-AA-BLE-ZZ-DR-A-(4500_4503)-R3.dwg
 MNR-AA-BE1-(GF_05)-DR-A-2601-R6 .dwg

Key:

-  Existing NSL Contour
-  Proposed NSL Contour
-  Region of Loss / Gain



Project: Homebase
 Richmond

Title: NSL Contours
 Existing vs Proposed Scheme Dated 08/11/19
 7-15 Trinity Cottages

Scheme Confirmed: --

Date: --

Drawn By: JR

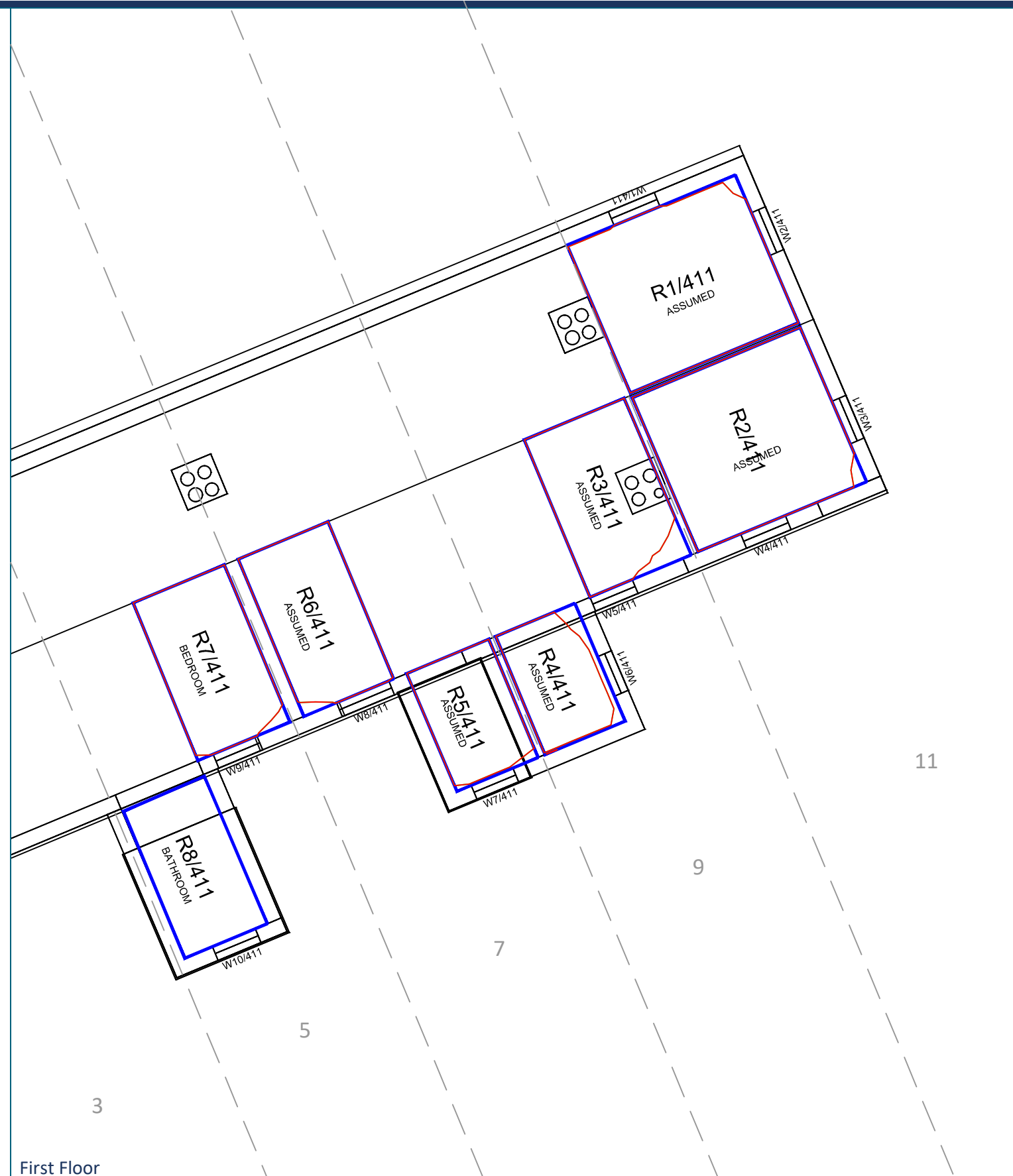
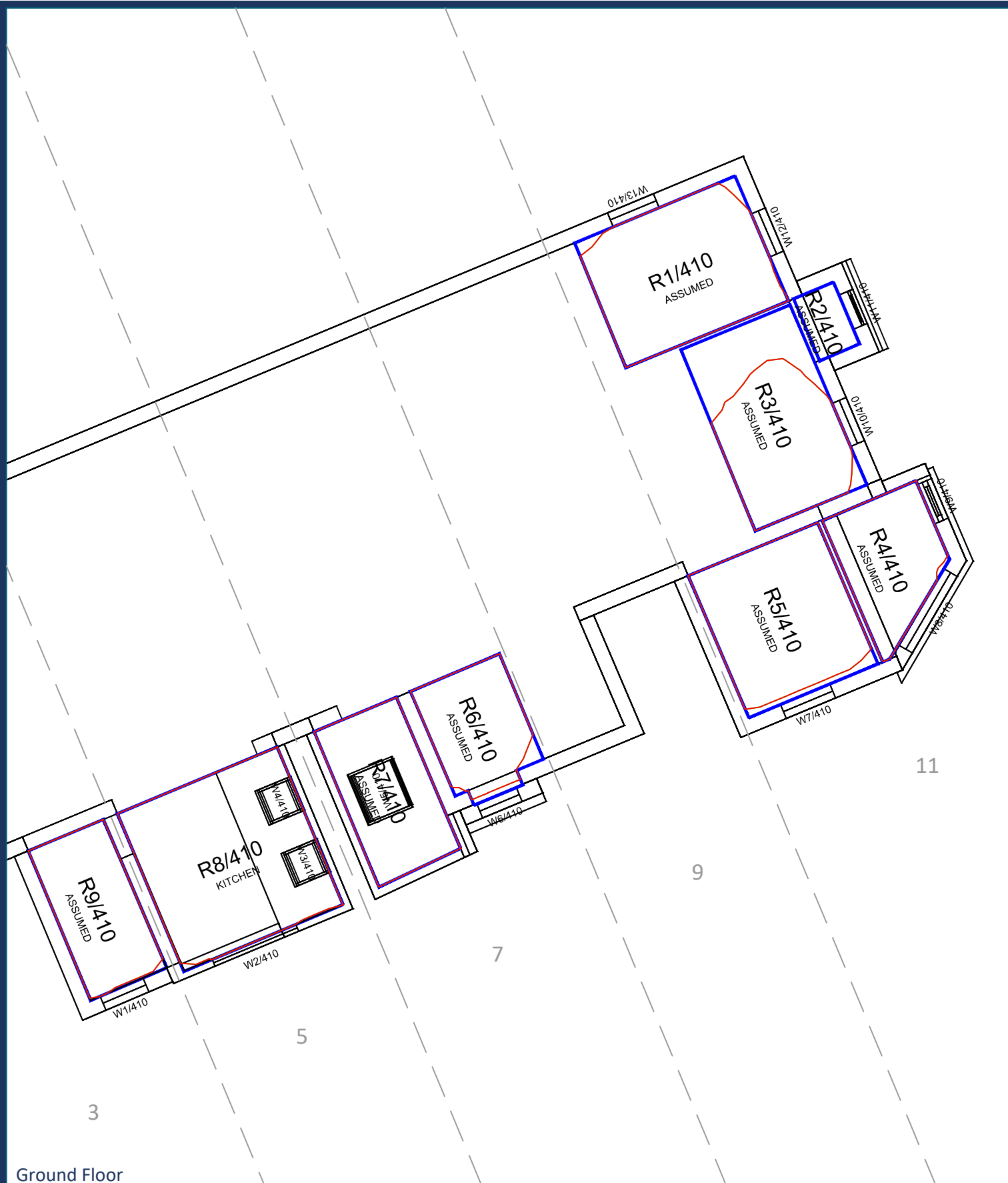
Scale: 1:150 @ A3

Date: Nov 19

Dwg No: P1685/NSL/38

Rel: 10





Sources: Point 2 Surveyors
 Survey Info
 Point Cloud Data
 Assael Architecture Limited
 3D Models (received 31/10/19)
 A3004 2-7-1 ENVELOPE AND PARTY-A1, A2 & A3.dwg
 A3004 2-7-1 ENVELOPE AND PARTY-B.dwg
 A3004 2-7-1 ENVELOPE AND PARTY-C1&C2.dwg
 A3004 2-7-1 ENVELOPE AND PARTY-D1 & D2.dwg
 A3004 2-7-1 ENVELOPE AND PARTY-E.dwg
 3D Model + 2D Drawings (received 08/11/19)
 A3004 2-7-1 ENVELOPE AND PARTY-E.dwg
 MNR-AA-BLE-ZZ-DR-A-(4500_4503)-R3.dwg
 MNR-AA-BE1-(GF_05)-DR-A-2601-R6 .dwg

Key:

- Existing NSL Contour
- Proposed NSL Contour
- Region of Loss / Gain

Scheme Confirmed: -- Date: --

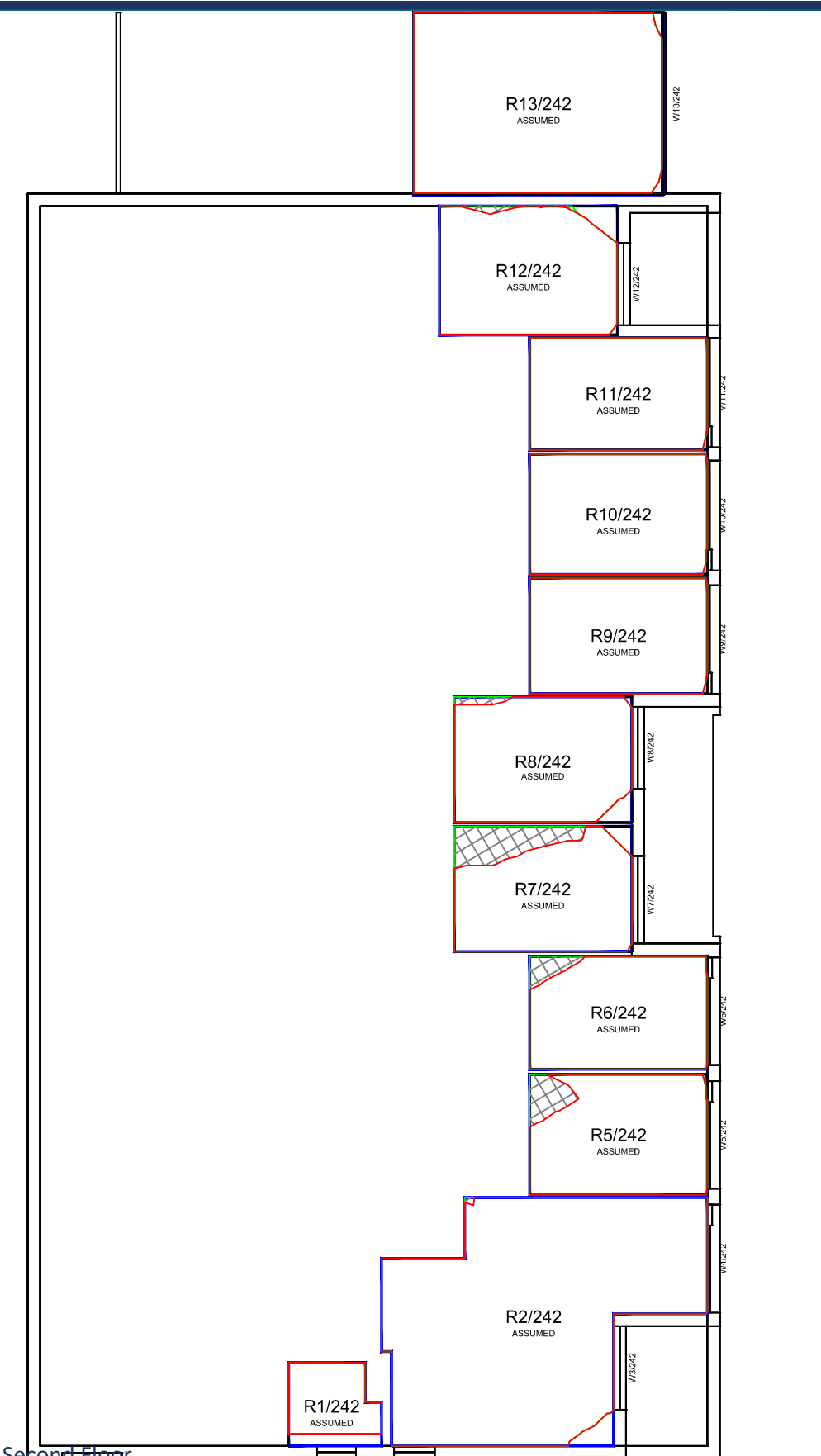
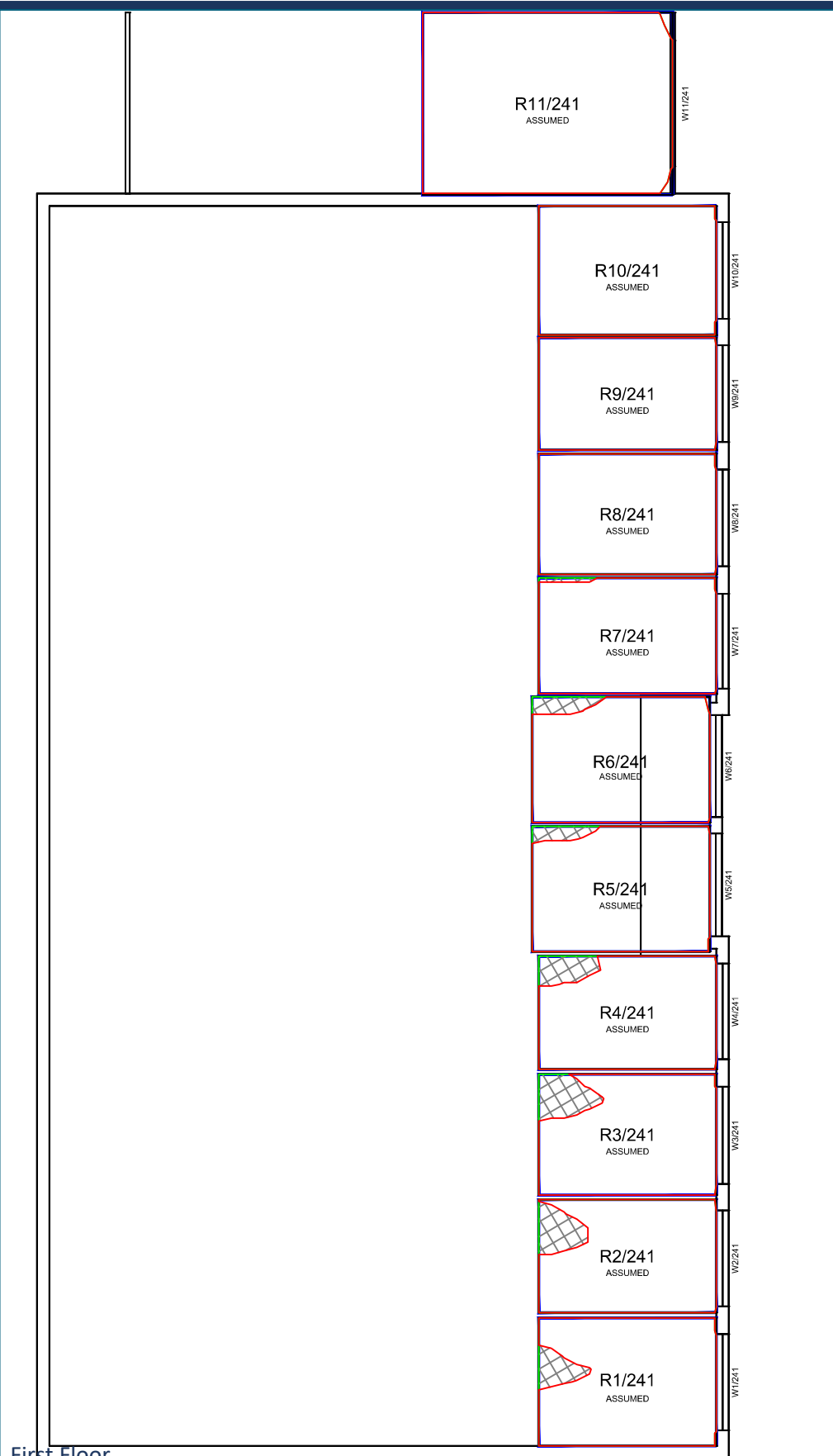
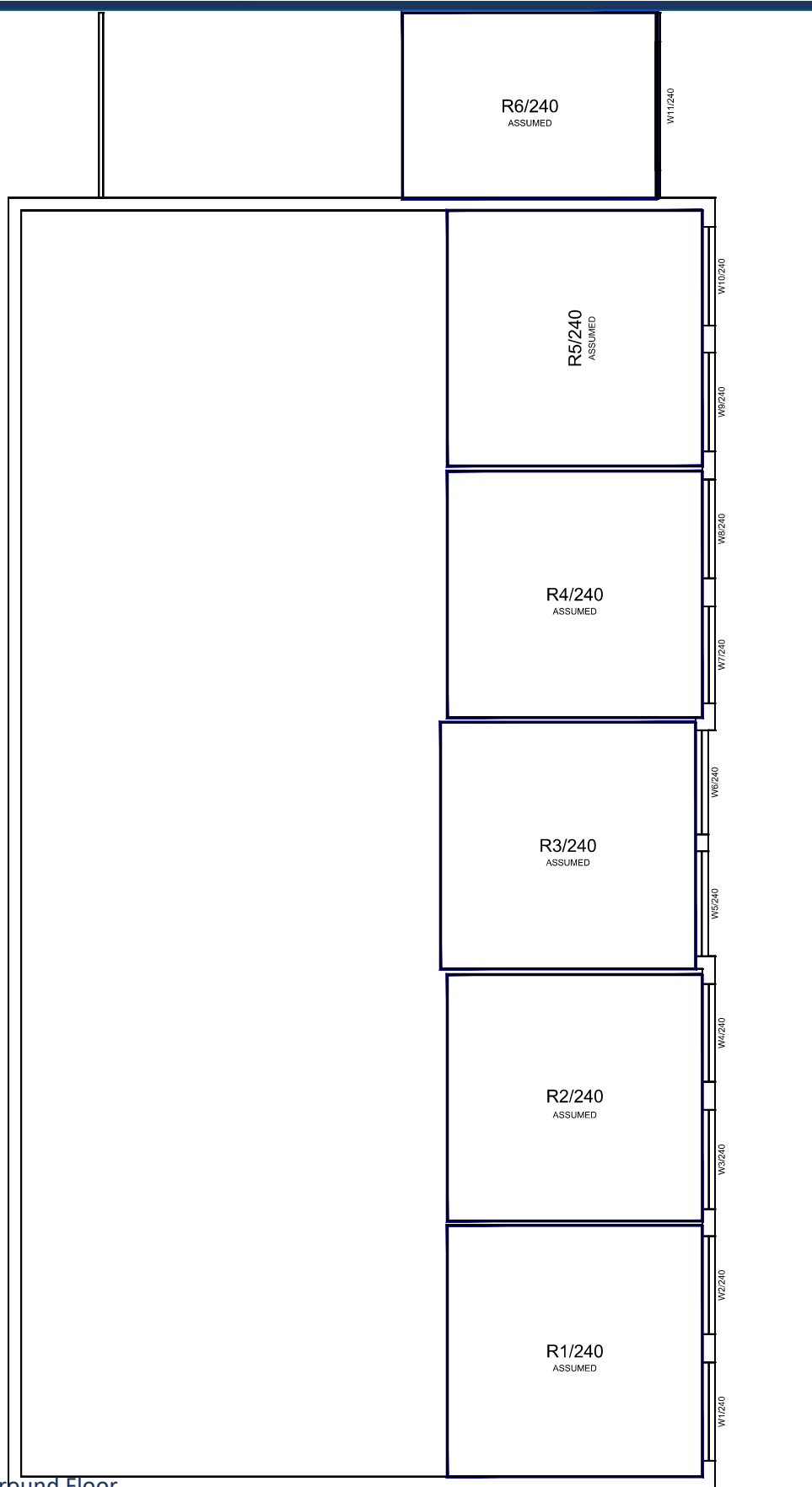
Project: Homebase Richmond

Drawn By: JR Scale: 1:100 @ A3 Date: Nov 19

Title: NSL Contours
 Existing vs Proposed Scheme Dated 08/11/19
 3-11 St Georges Road

Dwg No: **P1685/NSL/39** Rel: **10**








Ground Floor


First Floor

Second Floor

Sources: Point 2 Surveyors
 Survey Info
 Point Cloud Data
 Assael Architecture Limited
 3D Models (received 31/10/19)
 A3004 2-7-1 ENVELOPE AND PARTY-A1, A2 & A3.dwg
 A3004 2-7-1 ENVELOPE AND PARTY-B.dwg
 A3004 2-7-1 ENVELOPE AND PARTY-C1&C2.dwg
 A3004 2-7-1 ENVELOPE AND PARTY-D1 & D2.dwg
 A3004 2-7-1 ENVELOPE AND PARTY-E.dwg
 3D Model + 2D Drawings (received 08/11/19)
 A3004 2-7-1 ENVELOPE AND PARTY-E.dwg
 MNR-AA-BLE-ZZ-DR-A-(4500_4503)-R3.dwg
 MNR-AA-BE1-(GF_05)-DR-A-2601-R6 .dwg

Key:

-  Existing NSL Contour
-  Proposed NSL Contour
-  Region of Loss / Gain



Project: Homebase
 Richmond

Title: NSL Contours
 Existing vs Proposed Scheme Dated 08/11/19
 Falstaff House

Scheme Confirmed: --

Date: --

Drawn By: JR

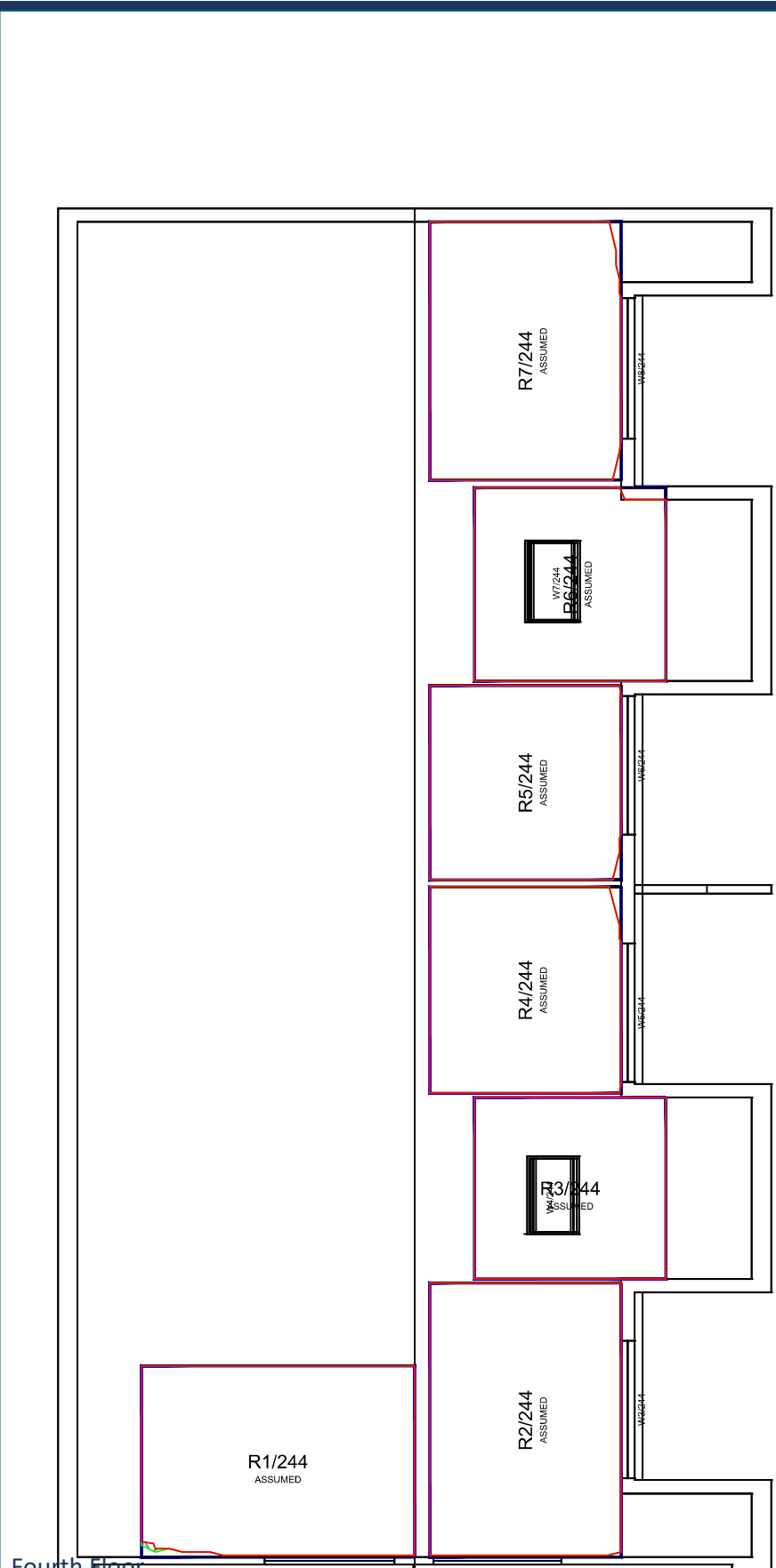
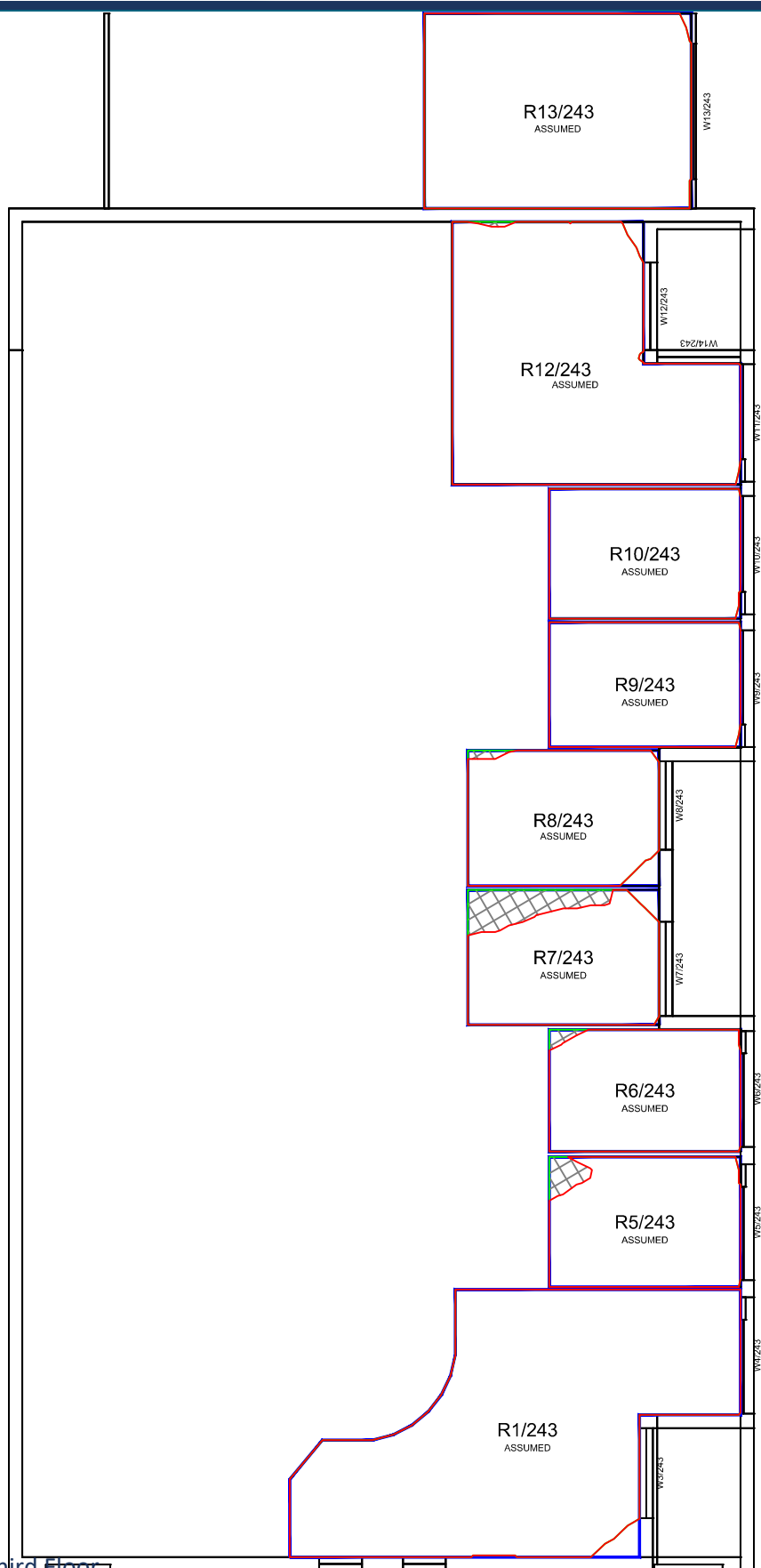
Scale: 1:150 @ A3

Date: Nov 19

Dwg No: P1685/NSL/40

Rel: 10








Third Floor

Fourth Floor

Sources: Point 2 Surveyors
 Survey Info
 Point Cloud Data
 Assael Architecture Limited
 3D Models (received 31/10/19)
 A3004 2-7-1 ENVELOPE AND PARTY-A1, A2 & A3.dwg
 A3004 2-7-1 ENVELOPE AND PARTY-B.dwg
 A3004 2-7-1 ENVELOPE AND PARTY-C1&C2.dwg
 A3004 2-7-1 ENVELOPE AND PARTY-D1 & D2.dwg
 A3004 2-7-1 ENVELOPE AND PARTY-E.dwg
 3D Model + 2D Drawings (received 08/11/19)
 A3004 2-7-1 ENVELOPE AND PARTY-E.dwg
 MNR-AA-BLE-ZZ-DR-A-(4500_4503)-R3.dwg
 MNR-AA-BE1-(GF_05)-DR-A-2601-R6 .dwg

Key:

-  Existing NSL Contour
-  Proposed NSL Contour
-  Region of Loss / Gain



Project: Homebase
 Richmond

Title: NSL Contours
 Existing vs Proposed Scheme Dated 08/11/19
 Falstaff House

Scheme Confirmed: --

Date: --

Drawn By: JR

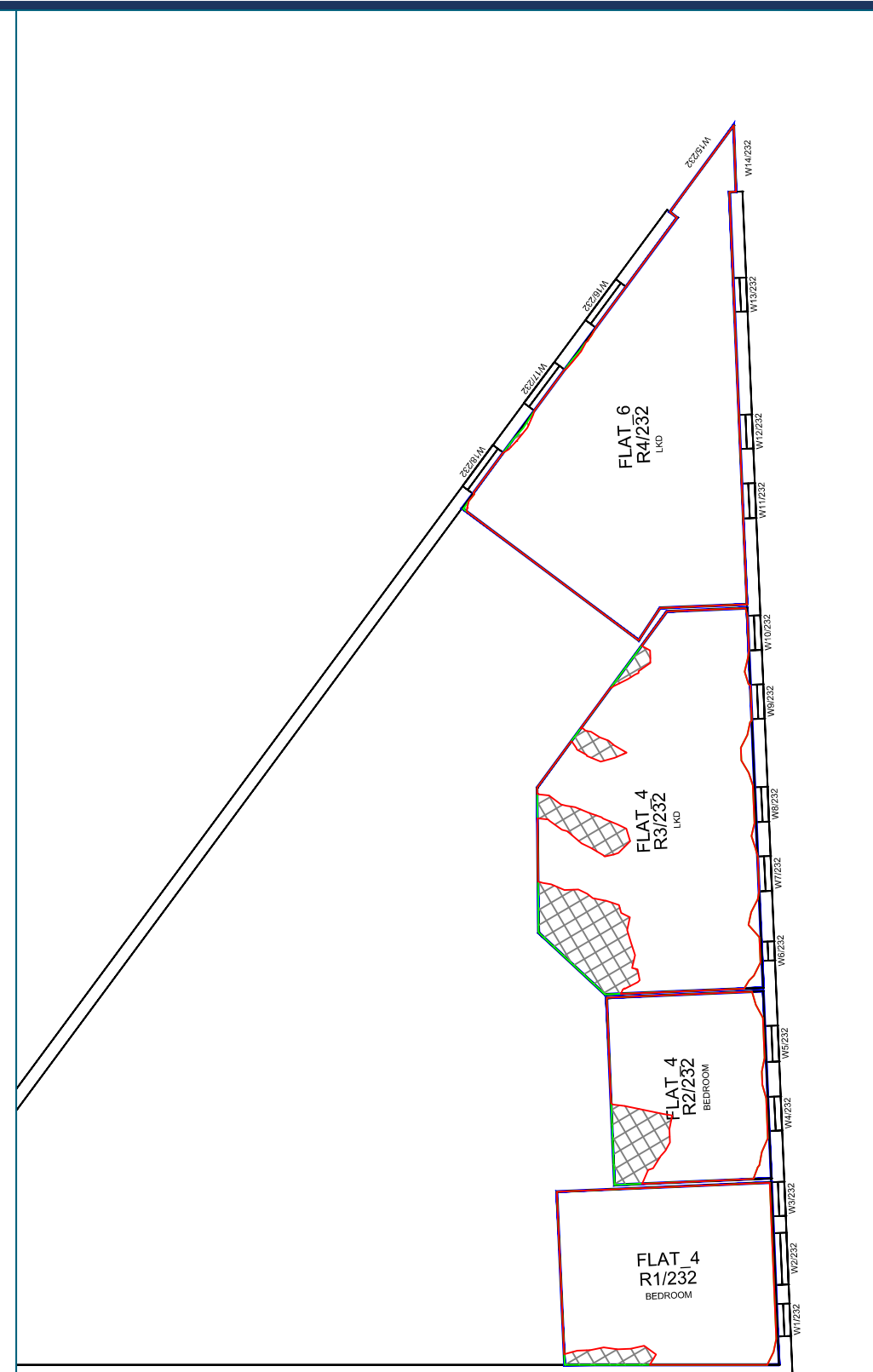
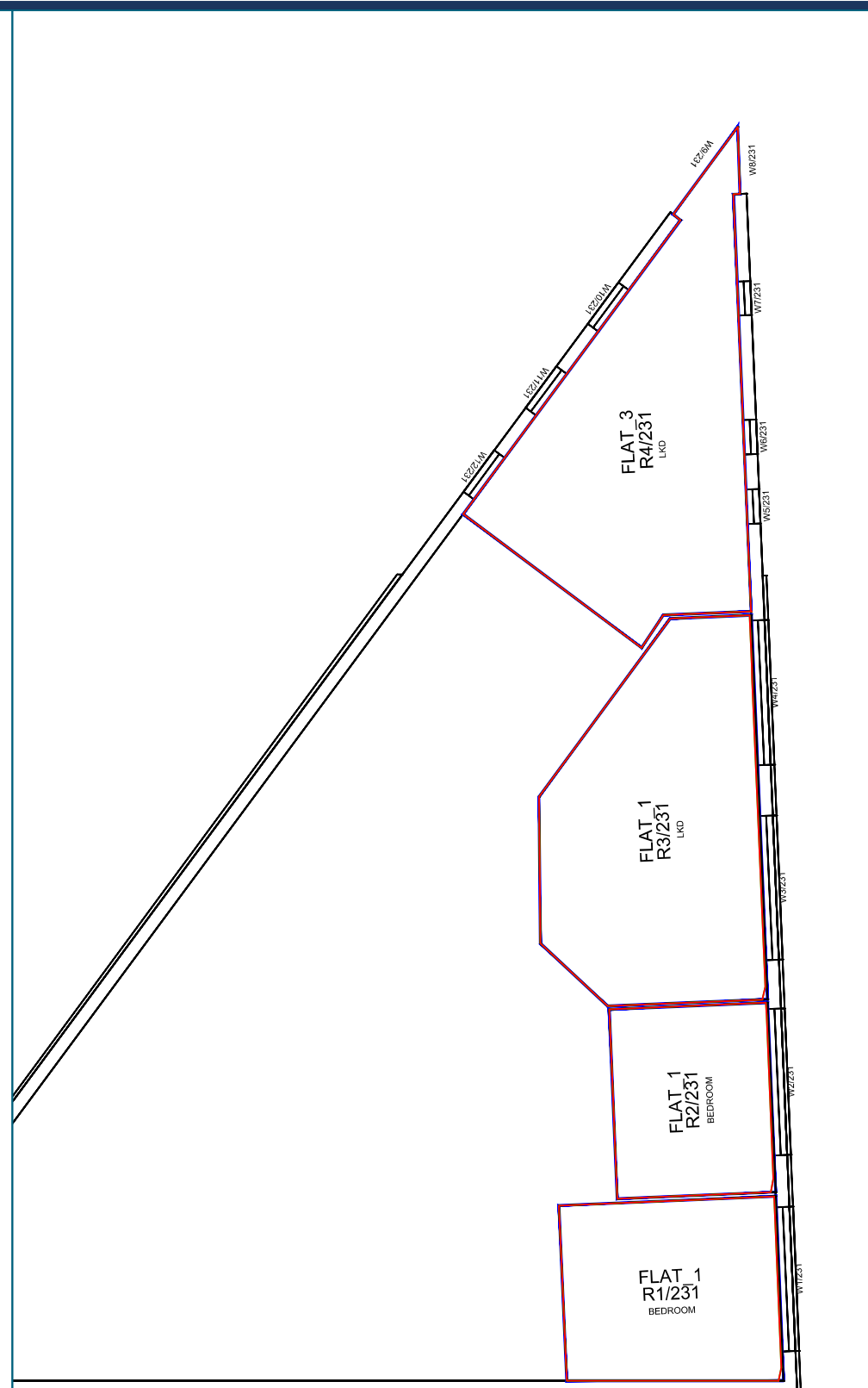
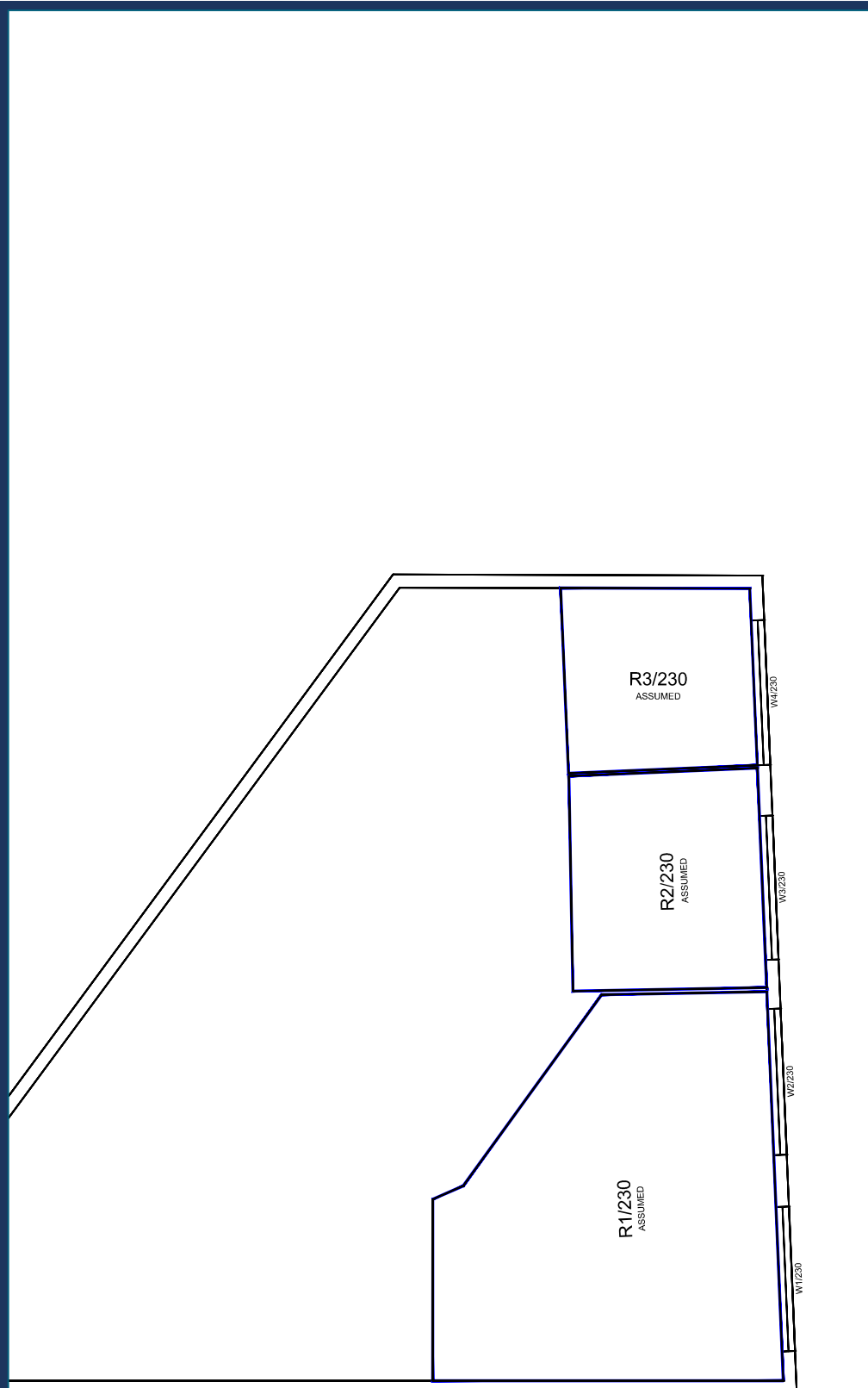
Scale: 1:150 @ A3

Date: Nov 19

Dwg No: P1685/NSL/41

Rel: 10








Ground Floor


First Floor

Second Floor

Sources: Point 2 Surveyors
 Survey Info
 Point Cloud Data
 Assael Architecture Limited
 3D Models (received 31/10/19)
 A3004 2-7-1 ENVELOPE AND PARTY-A1, A2 & A3.dwg
 A3004 2-7-1 ENVELOPE AND PARTY-B.dwg
 A3004 2-7-1 ENVELOPE AND PARTY-C1&C2.dwg
 A3004 2-7-1 ENVELOPE AND PARTY-D1 & D2.dwg
 A3004 2-7-1 ENVELOPE AND PARTY-E.dwg
 3D Model + 2D Drawings (received 08/11/19)
 A3004 2-7-1 ENVELOPE AND PARTY-E.dwg
 MNR-AA-BLE-ZZ-DR-A-(4500_4503)-R3.dwg
 MNR-AA-BE1-(GF_05)-DR-A-2601-R6 .dwg

Key:

-  Existing NSL Contour
-  Proposed NSL Contour
-  Region of Loss / Gain



Scheme Confirmed: --

Date: --

Project: Homebase Richmond

Drawn By: JR

Scale: 1:150 @ A3

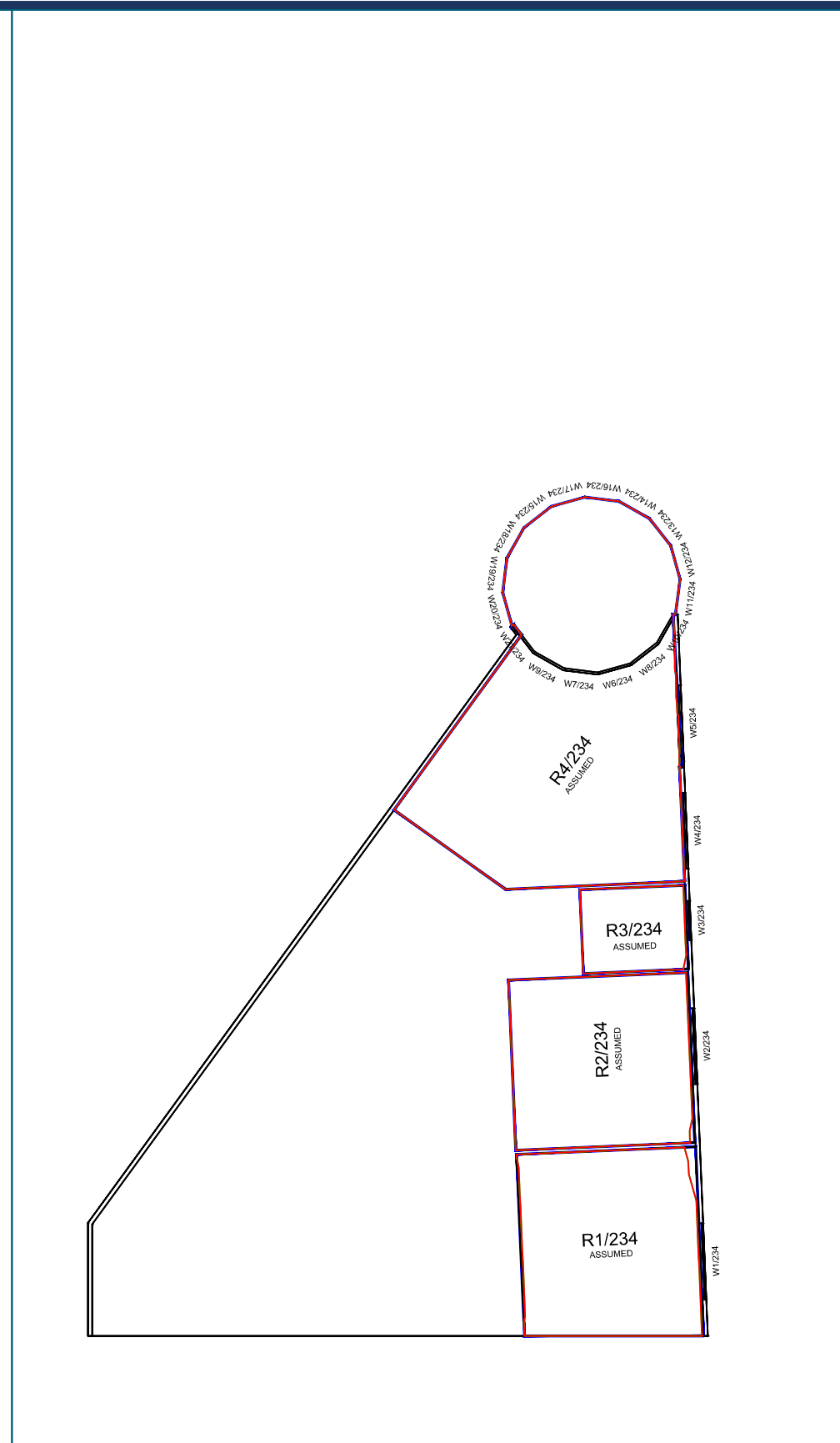
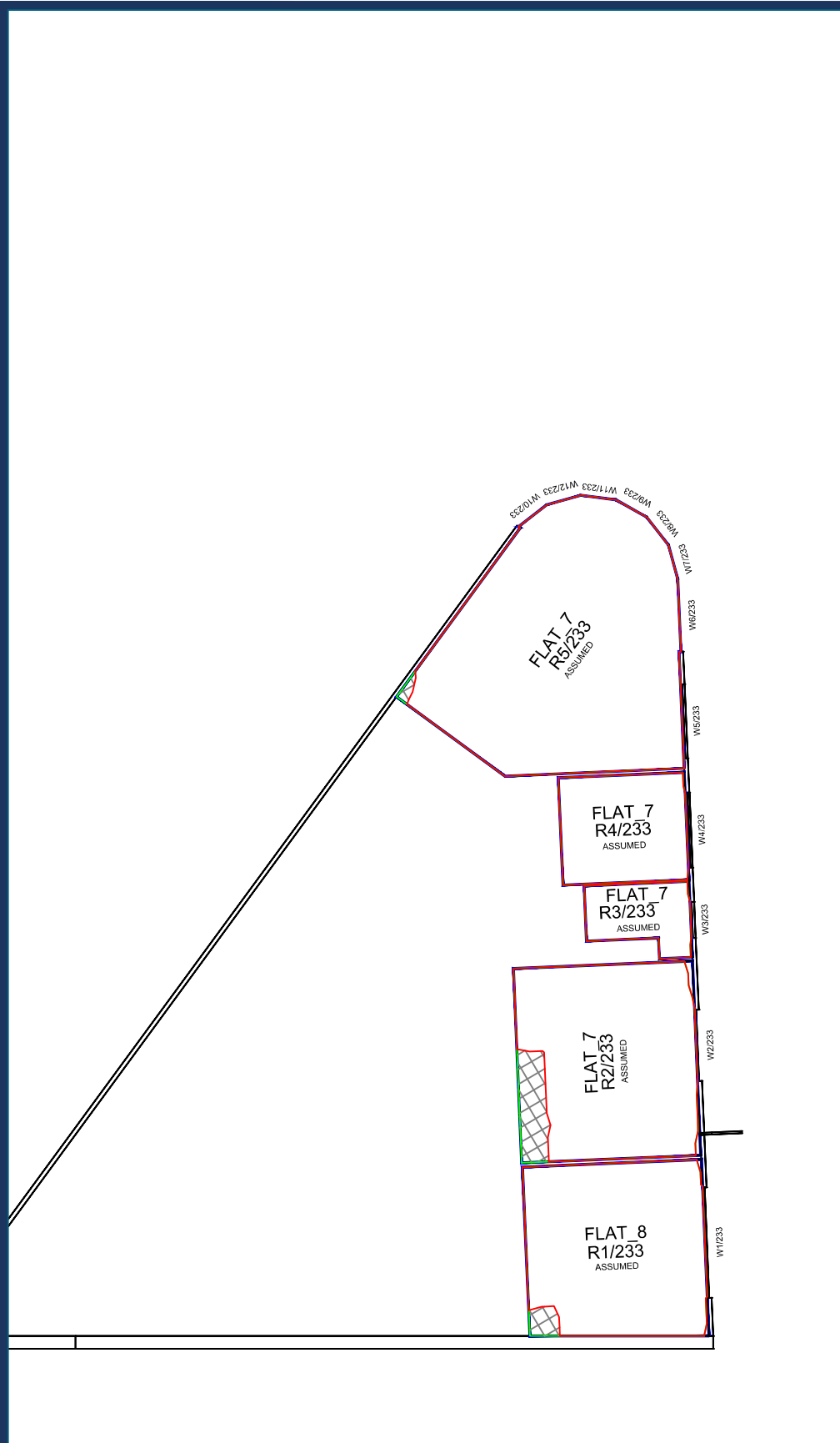
Date: Nov 19

Title: NSL Contours
 Existing vs Proposed Scheme Dated 08/11/19
 St Georges House

Dwg No: P1685/NSL/42

Rel: 10





Third Floor

Fourth Floor

Sources: Point 2 Surveyors
 Survey Info
 Point Cloud Data
 Assael Architecture Limited
 3D Models (received 31/10/19)
 A3004 2-7-1 ENVELOPE AND PARTY-A1, A2 & A3.dwg
 A3004 2-7-1 ENVELOPE AND PARTY-B.dwg
 A3004 2-7-1 ENVELOPE AND PARTY-C1&C2.dwg
 A3004 2-7-1 ENVELOPE AND PARTY-D1 & D2.dwg
 A3004 2-7-1 ENVELOPE AND PARTY-E.dwg
 3D Model + 2D Drawings (received 08/11/19)
 A3004 2-7-1 ENVELOPE AND PARTY-E.dwg
 MNR-AA-BLE-ZZ-DR-A-(4500_4503)-R3.dwg
 MNR-AA-BE1-(GF_05)-DR-A-2601-R6 .dwg

Key:

- Existing NSL Contour
- Proposed NSL Contour
- Region of Loss / Gain

Project: Homebase Richmond

Title: NSL Contours
 Existing vs Proposed Scheme Dated 08/11/19
 St Georges House

Scheme Confirmed: --

Date: --

Drawn By: JR

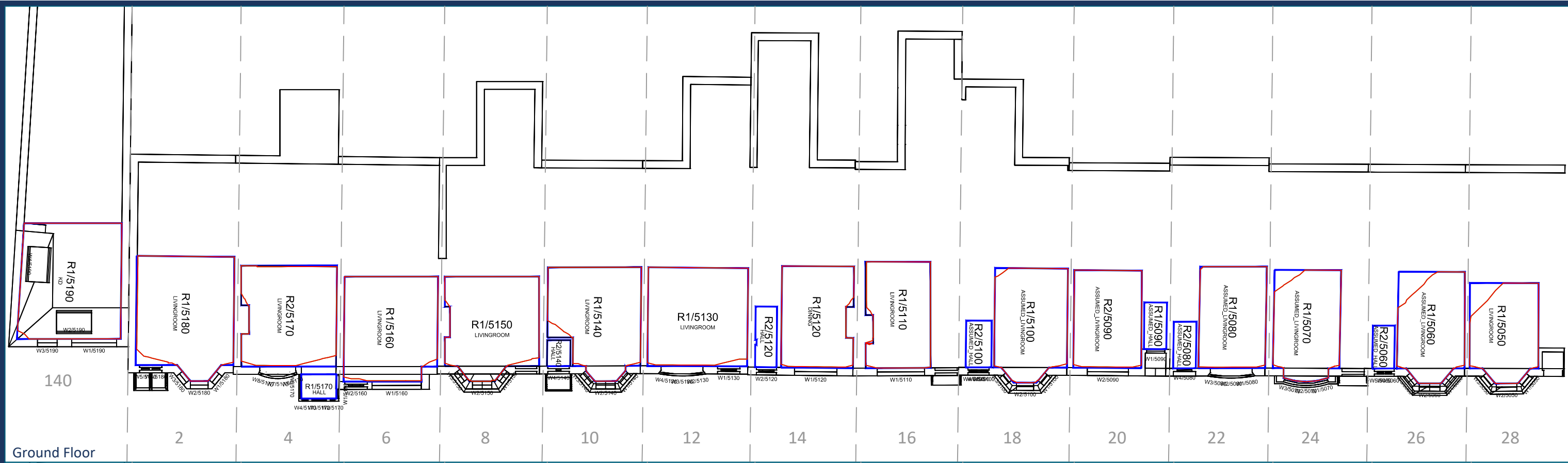
Scale: 1:150 @ A3

Date: Nov 19

Dwg No: P1685/NSL/43

Rel: 10





Sources: Point 2 Surveyors
 Survey Info
 Point Cloud Data
 Assael Architecture Limited
 3D Models (received 31/10/19)
 A3004 2-7-1 ENVELOPE AND PARTY-A1, A2 & A3.dwg
 A3004 2-7-1 ENVELOPE AND PARTY-B.dwg
 A3004 2-7-1 ENVELOPE AND PARTY-C1&C2.dwg
 A3004 2-7-1 ENVELOPE AND PARTY-D1 & D2.dwg
 A3004 2-7-1 ENVELOPE AND PARTY-E.dwg
 3D Model + 2D Drawings (received 08/11/19)
 A3004 2-7-1 ENVELOPE AND PARTY-E.dwg
 MNR-AA-BLE-ZZ-DR-A-(4500_4503)-R3.dwg
 MNR-AA-BE1-(GF_05)-DR-A-2601-R6 .dwg

Key:

- Existing NSL Contour
- Proposed NSL Contour
- Region of Loss / Gain

Scheme Confirmed: --

Date: --

Project: Homebase Richmond

Drawn By: JR

Scale: 1:150 @ A3


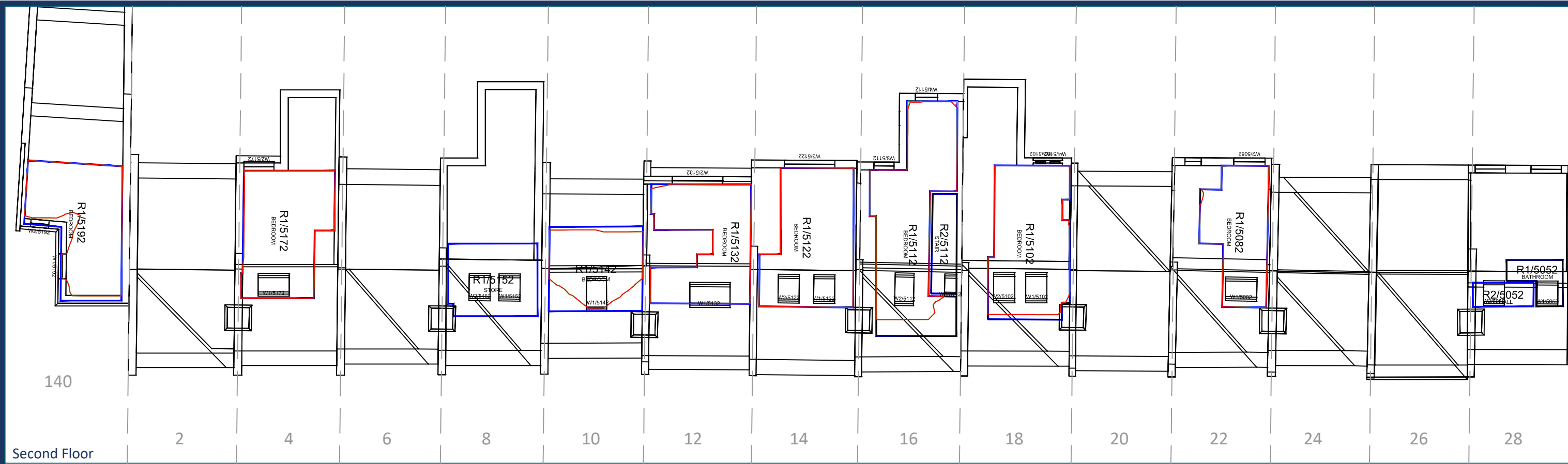
Date: Nov 19

Title: NSL Contours
 Existing vs Proposed Scheme Dated 08/11/19
 1-28 St Georges Road and 140 Lower Mortlake Road

Dwg No: P1685/NSL/44




Rel: 10






Sources: Point 2 Surveyors
 Survey Info
 Point Cloud Data
 Assael Architecture Limited
 3D Models (received 31/10/19)
 A3004 2-7-1 ENVELOPE AND PARTY-A1, A2 & A3.dwg
 A3004 2-7-1 ENVELOPE AND PARTY-B.dwg
 A3004 2-7-1 ENVELOPE AND PARTY-C1&C2.dwg
 A3004 2-7-1 ENVELOPE AND PARTY-D1 & D2.dwg
 A3004 2-7-1 ENVELOPE AND PARTY-E.dwg
 3D Model + 2D Drawings (received 08/11/19)
 A3004 2-7-1 ENVELOPE AND PARTY-E.dwg
 MNR-AA-BLE-ZZ-DR-A-(4500_4503)-R3.dwg
 MNR-AA-BE1-(GF_05)-DR-A-2601-R6 .dwg

Key:

-  Existing NSL Contour
-  Proposed NSL Contour
-  Region of Loss / Gain



Scheme Confirmed: --

Date: --

Project: Homebase
 Richmond

Drawn By: JR

Scale: 1:150 @ A3

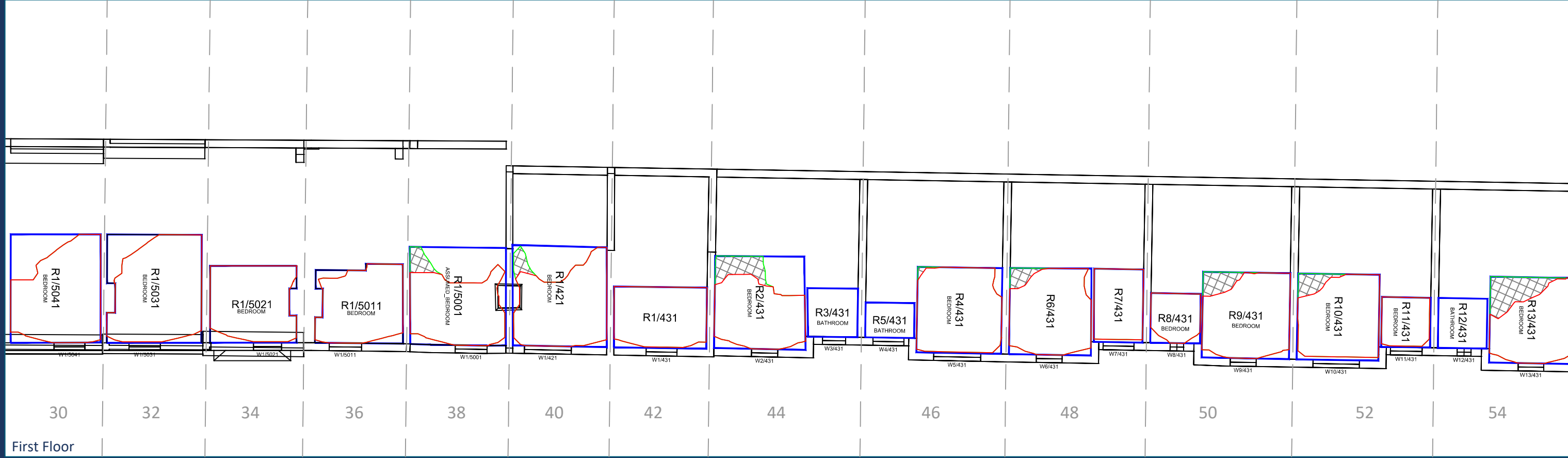
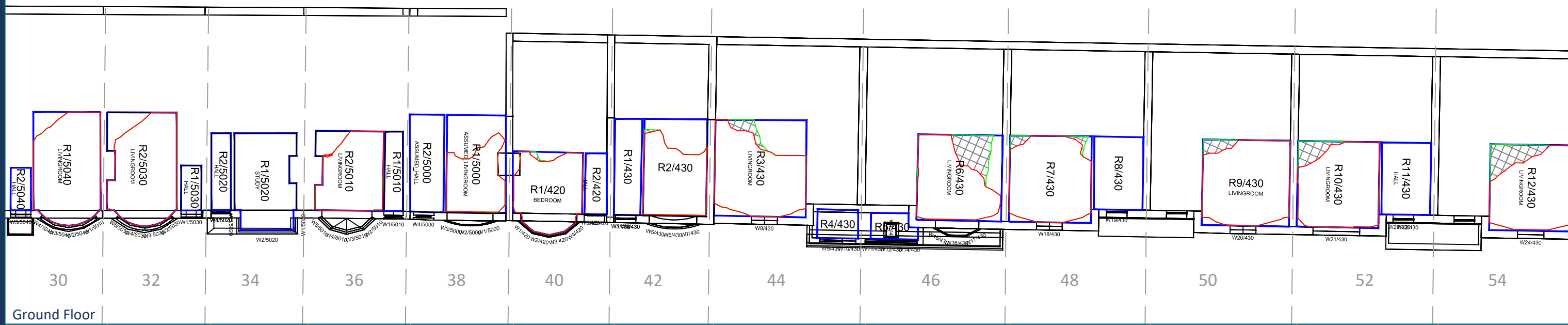
Date: Nov 19

Title: NSL Contours
 Existing vs Proposed Scheme Dated 08/11/19
 1-28 St Georges Road and 140 Lower Mortlake Road

Dwg No: P1685/NSL/45

Rel: 10





Sources: Point 2 Surveyors
 Survey Info
 Point Cloud Data
 Assael Architecture Limited
 3D Models (received 31/10/19)
 A3004 2-7-1 ENVELOPE AND PARTY-A1, A2 & A3.dwg
 A3004 2-7-1 ENVELOPE AND PARTY-B.dwg
 A3004 2-7-1 ENVELOPE AND PARTY-C1&C2.dwg
 A3004 2-7-1 ENVELOPE AND PARTY-D1 & D2.dwg
 A3004 2-7-1 ENVELOPE AND PARTY-E.dwg
 3D Model + 2D Drawings (received 08/11/19)
 A3004 2-7-1 ENVELOPE AND PARTY-E.dwg
 MNR-AA-BLE-ZZ-DR-A-(4500_4503)-R3.dwg
 MNR-AA-BE1-(GF_05)-DR-A-2601-R6 .dwg

Key:

- Existing NSL Contour
- Proposed NSL Contour
- Region of Loss / Gain



Project: Homebase Richmond

Title: NSL Contours
 Existing vs Proposed Scheme Dated 08/11/19
 30-54 St Georges Road

Scheme Confirmed: --

Date: --

Drawn By: JR

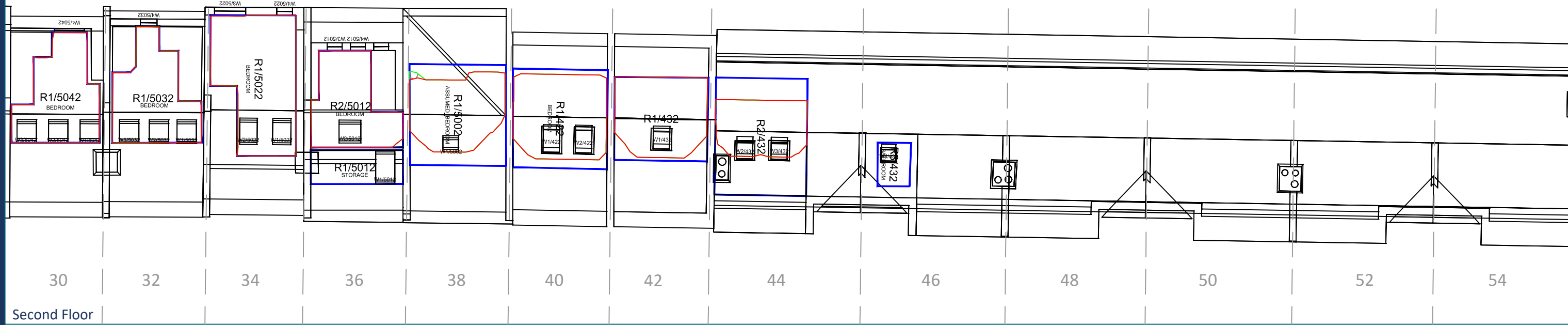
Scale: 1:150 @ A3

Date: Nov 19

Dwg No: P1685/NSL/46

Rel: 10






Sources: Point 2 Surveyors
 Survey Info
 Point Cloud Data
 Assael Architecture Limited
 3D Models (received 31/10/19)
 A3004 2-7-1 ENVELOPE AND PARTY-A1, A2 & A3.dwg
 A3004 2-7-1 ENVELOPE AND PARTY-B.dwg
 A3004 2-7-1 ENVELOPE AND PARTY-C1&C2.dwg
 A3004 2-7-1 ENVELOPE AND PARTY-D1 & D2.dwg
 A3004 2-7-1 ENVELOPE AND PARTY-E.dwg
 3D Model + 2D Drawings (received 08/11/19)
 A3004 2-7-1 ENVELOPE AND PARTY-E.dwg
 MNR-AA-BLE-ZZ-DR-A-(4500_4503)-R3.dwg
 MNR-AA-BE1-(GF_05)-DR-A-2601-R6 .dwg

Key:

- Existing NSL Contour
- Proposed NSL Contour
- Region of Loss / Gain



Scheme Confirmed: --

Date: --

Project: Homebase
 Richmond

Drawn By: JR

Scale: 1:150 @ A3

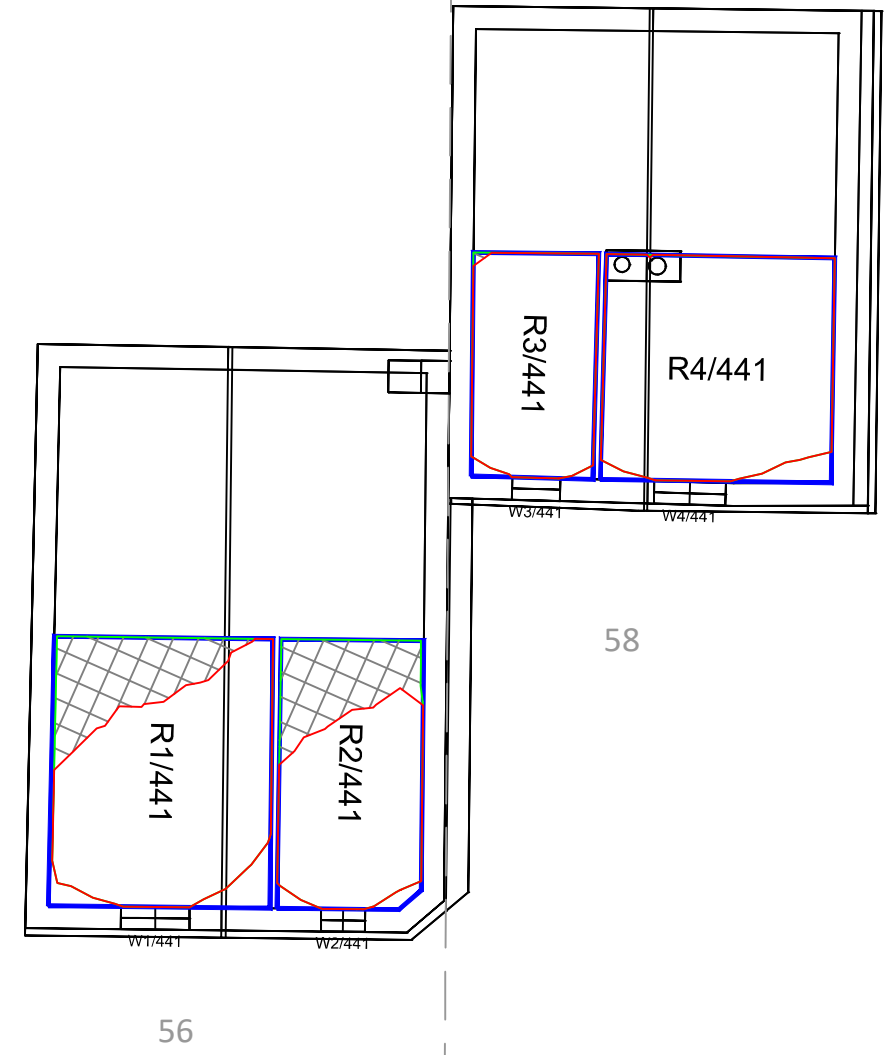
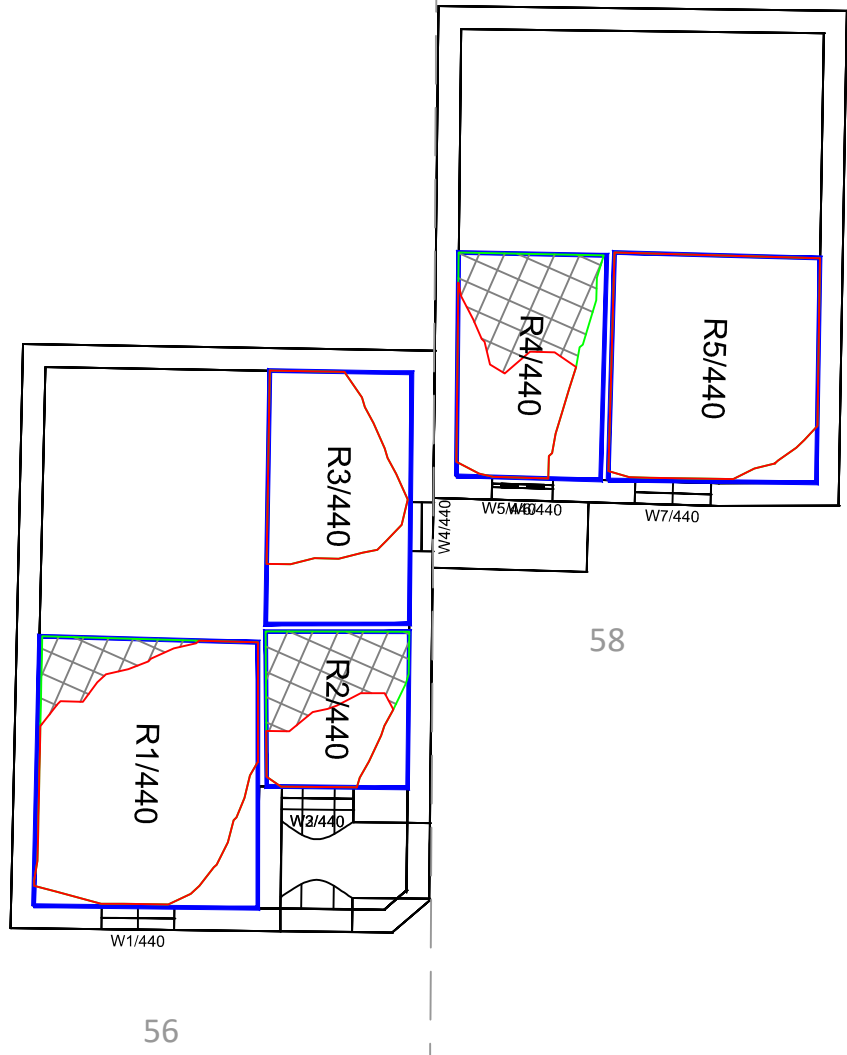
Date: Nov 19

Title: NSL Contours
 Existing vs Proposed Scheme Dated 08/11/19
 30-54 St Georges Road

Dwg No: **P1685/NSL/47**

Rel: **10**





Ground Floor

First Floor

Sources: Point 2 Surveyors
 Survey Info
 Point Cloud Data
 Assael Architecture Limited
 3D Models (received 31/10/19)
 A3004 2-7-1 ENVELOPE AND PARTY-A1, A2 & A3.dwg
 A3004 2-7-1 ENVELOPE AND PARTY-B.dwg
 A3004 2-7-1 ENVELOPE AND PARTY-C1&C2.dwg
 A3004 2-7-1 ENVELOPE AND PARTY-D1 & D2.dwg
 A3004 2-7-1 ENVELOPE AND PARTY-E.dwg
 3D Model + 2D Drawings (received 08/11/19)
 A3004 2-7-1 ENVELOPE AND PARTY-E.dwg
 MNR-AA-BLE-ZZ-DR-A-(4500_4503)-R3.dwg
 MNR-AA-BE1-(GF_05)-DR-A-2601-R6 .dwg

Key:

- Existing NSL Contour
- Proposed NSL Contour
- Region of Loss / Gain

Project: Homebase
 Richmond

Title: NSL Contours
 Existing vs Proposed Scheme Dated 08/11/19
 56-58 St Georges Road

Scheme Confirmed: --

Date: --

Drawn By: JR

Scale: 1:100 @ A3

Date: Nov 19

Dwg No: P1685/NSL/48

Rel: 10



Appendix 4: Window Maps



Sources: Point 2 Surveyors
 Survey Info
 Point Cloud Data
 Assael Architecture Limited
 3D Models (received 31/10/19)
 A3004 2-7-1 ENVELOPE AND PARTY-A1, A2 & A3.dwg
 A3004 2-7-1 ENVELOPE AND PARTY-B.dwg
 A3004 2-7-1 ENVELOPE AND PARTY-C1&C2.dwg
 A3004 2-7-1 ENVELOPE AND PARTY-D1 & D2.dwg
 A3004 2-7-1 ENVELOPE AND PARTY-E.dwg
 3D Model + 2D Drawings (received 08/11/19)
 A3004 2-7-1 ENVELOPE AND PARTY-E.dwg
 MNR-AA-BLE-ZZ-DR-A-(4500_4503)-R3.dwg
 MNR-AA-BE1-(GF_05)-DR-A-2601-R6 .dwg

Key: W1/10 Window Label
 - - - - Obscured Window Outline

Project: Homebase
 Richmond

Title: Window Locations
 5-11 Manor Grove

Scheme Confirmed: --

Date: --

Drawn By: JR

Scale: NTS @ A3

Date: Nov 19

Dwg No: P1685/WM/26

Rel: 10





Sources: Point 2 Surveyors
 Survey Info
 Point Cloud Data
 Assael Architecture Limited
 3D Models (received 31/10/19)
 A3004 2-7-1 ENVELOPE AND PARTY-A1, A2 & A3.dwg
 A3004 2-7-1 ENVELOPE AND PARTY-B.dwg
 A3004 2-7-1 ENVELOPE AND PARTY-C1&C2.dwg
 A3004 2-7-1 ENVELOPE AND PARTY-D1 & D2.dwg
 A3004 2-7-1 ENVELOPE AND PARTY-E.dwg
 3D Model + 2D Drawings (received 08/11/19)
 A3004 2-7-1 ENVELOPE AND PARTY-E.dwg
 MNR-AA-BLE-ZZ-DR-A-(4500_4503)-R3.dwg
 MNR-AA-BE1-(GF_05)-DR-A-2601-R6 .dwg

Key: W1/10 Window Label
 - - - - Obscured Window Outline
 Scheme Confirmed: --
 Date: --

Project: Homebase
 Richmond
 Drawn By: JR
 Scale: NTS @ A3
 Date: Nov 19

Title: Window Locations
 12-22 Manor Grove
 Dwg No: P1685/WM/27
 Rel: 10





Sources: Point 2 Surveyors
 Survey Info
 Point Cloud Data
 Assael Architecture Limited
 3D Models (received 31/10/19)
 A3004 2-7-1 ENVELOPE AND PARTY-A1, A2 & A3.dwg
 A3004 2-7-1 ENVELOPE AND PARTY-B.dwg
 A3004 2-7-1 ENVELOPE AND PARTY-C1&C2.dwg
 A3004 2-7-1 ENVELOPE AND PARTY-D1 & D2.dwg
 A3004 2-7-1 ENVELOPE AND PARTY-E.dwg
 3D Model + 2D Drawings (received 08/11/19)
 A3004 2-7-1 ENVELOPE AND PARTY-E.dwg
 MNR-AA-BLE-ZZ-DR-A-(4500_4503)-R3.dwg
 MNR-AA-BE1-(GF_05)-DR-A-2601-R6 .dwg

Key: w1/10 Window Label
---- Obscured Window Outline

Scheme Confirmed: --
 Date: --


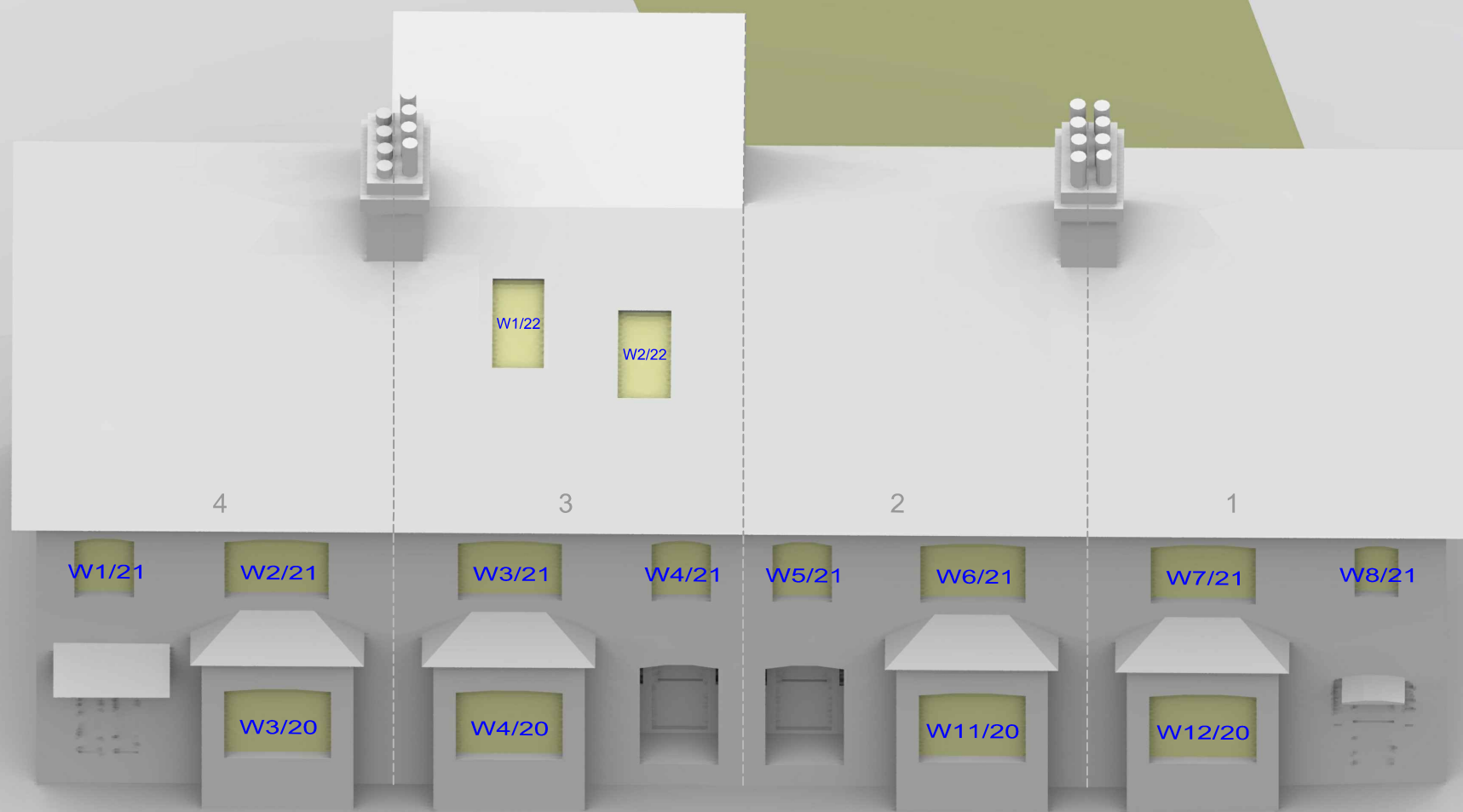
Project: Homebase
 Richmond

Drawn By: JR
 Scale: NTS @ A3
 Date: Nov 19

Title: Window Locations
 13-23 Manor Grove

Dwg No: P1685/WM/28
 Rel: 10





Sources: Point 2 Surveyors
 Survey Info
 Point Cloud Data
 Assael Architecture Limited
 3D Models (received 31/10/19)
 A3004 2-7-1 ENVELOPE AND PARTY-A1, A2 & A3.dwg
 A3004 2-7-1 ENVELOPE AND PARTY-B.dwg
 A3004 2-7-1 ENVELOPE AND PARTY-C1&C2.dwg
 A3004 2-7-1 ENVELOPE AND PARTY-D1 & D2.dwg
 A3004 2-7-1 ENVELOPE AND PARTY-E.dwg
 3D Model + 2D Drawings (received 08/11/19)
 A3004 2-7-1 ENVELOPE AND PARTY-E.dwg
 MNR-AA-BLE-ZZ-DR-A-(4500_4503)-R3.dwg
 MNR-AA-BE1-(GF_05)-DR-A-2601-R6 .dwg

Key: w1/10 Window Label
---- Obscured Window Outline

Project: Homebase
 Richmond

Title: Window Locations
 1-4 Manor Grove

Scheme Confirmed: --

Date: --

Drawn By: JR

Scale: NTS @ A3

Date: Nov 19

Dwg No: P1685/WM/29

Rel: 10





Sources: Point 2 Surveyors
 Survey Info
 Point Cloud Data
 Assael Architecture Limited
 3D Models (received 31/10/19)
 A3004 2-7-1 ENVELOPE AND PARTY-A1, A2 & A3.dwg
 A3004 2-7-1 ENVELOPE AND PARTY-B.dwg
 A3004 2-7-1 ENVELOPE AND PARTY-C1&C2.dwg
 A3004 2-7-1 ENVELOPE AND PARTY-D1 & D2.dwg
 A3004 2-7-1 ENVELOPE AND PARTY-E.dwg
 3D Model + 2D Drawings (received 08/11/19)
 A3004 2-7-1 ENVELOPE AND PARTY-E.dwg
 MNR-AA-BLE-ZZ-DR-A-(4500_4503)-R3.dwg
 MNR-AA-BE1-(GF_05)-DR-A-2601-R6 .dwg

Key: W1/10 Window Label
 - - - - - Obscured Window Outline
 Scheme Confirmed: --
 Date: --

Project: Homebase
 Richmond
 Drawn By: JR
 Scale: NTS @ A3
 Date: Nov 19

Title: Window Locations
 1-5 Marylebone Gardens
 Dwg No: P1685/WM/30
 Rel: 10





Sources: Point 2 Surveyors
 Survey Info
 Point Cloud Data
 Assael Architecture Limited
 3D Models (received 31/10/19)
 A3004 2-7-1 ENVELOPE AND PARTY-A1, A2 & A3.dwg
 A3004 2-7-1 ENVELOPE AND PARTY-B.dwg
 A3004 2-7-1 ENVELOPE AND PARTY-C1&C2.dwg
 A3004 2-7-1 ENVELOPE AND PARTY-D1 & D2.dwg
 A3004 2-7-1 ENVELOPE AND PARTY-E.dwg
 3D Model + 2D Drawings (received 08/11/19)
 A3004 2-7-1 ENVELOPE AND PARTY-E.dwg
 MNR-AA-BLE-ZZ-DR-A-(4500_4503)-R3.dwg
 MNR-AA-BE1-(GF_05)-DR-A-2601-R6 .dwg

Key: w1/10 Window Label
---- Obscured Window Outline

Scheme Confirmed: --
 Date: --

Project: Homebase
 Richmond

Drawn By: JR
 Scale: NTS @ A3
 Date: Nov 19

Title: Window Locations
 6-8 Marlybone Gardens

Dwg No: **P1685/WM/31**
 Rel: **10**





Sources: Point 2 Surveyors
 Survey Info
 Point Cloud Data
 Assael Architecture Limited
 3D Models (received 31/10/19)
 A3004 2-7-1 ENVELOPE AND PARTY-A1, A2 & A3.dwg
 A3004 2-7-1 ENVELOPE AND PARTY-B.dwg
 A3004 2-7-1 ENVELOPE AND PARTY-C1&C2.dwg
 A3004 2-7-1 ENVELOPE AND PARTY-D1 & D2.dwg
 A3004 2-7-1 ENVELOPE AND PARTY-E.dwg
 3D Model + 2D Drawings (received 08/11/19)
 A3004 2-7-1 ENVELOPE AND PARTY-E.dwg
 MNR-AA-BLE-ZZ-DR-A-(4500_4503)-R3.dwg
 MNR-AA-BE1-(GF_05)-DR-A-2601-R6 .dwg

Key: W1/10 Window Label
 - - - - Obscured Window Outline


Scheme Confirmed: --
 Date: --

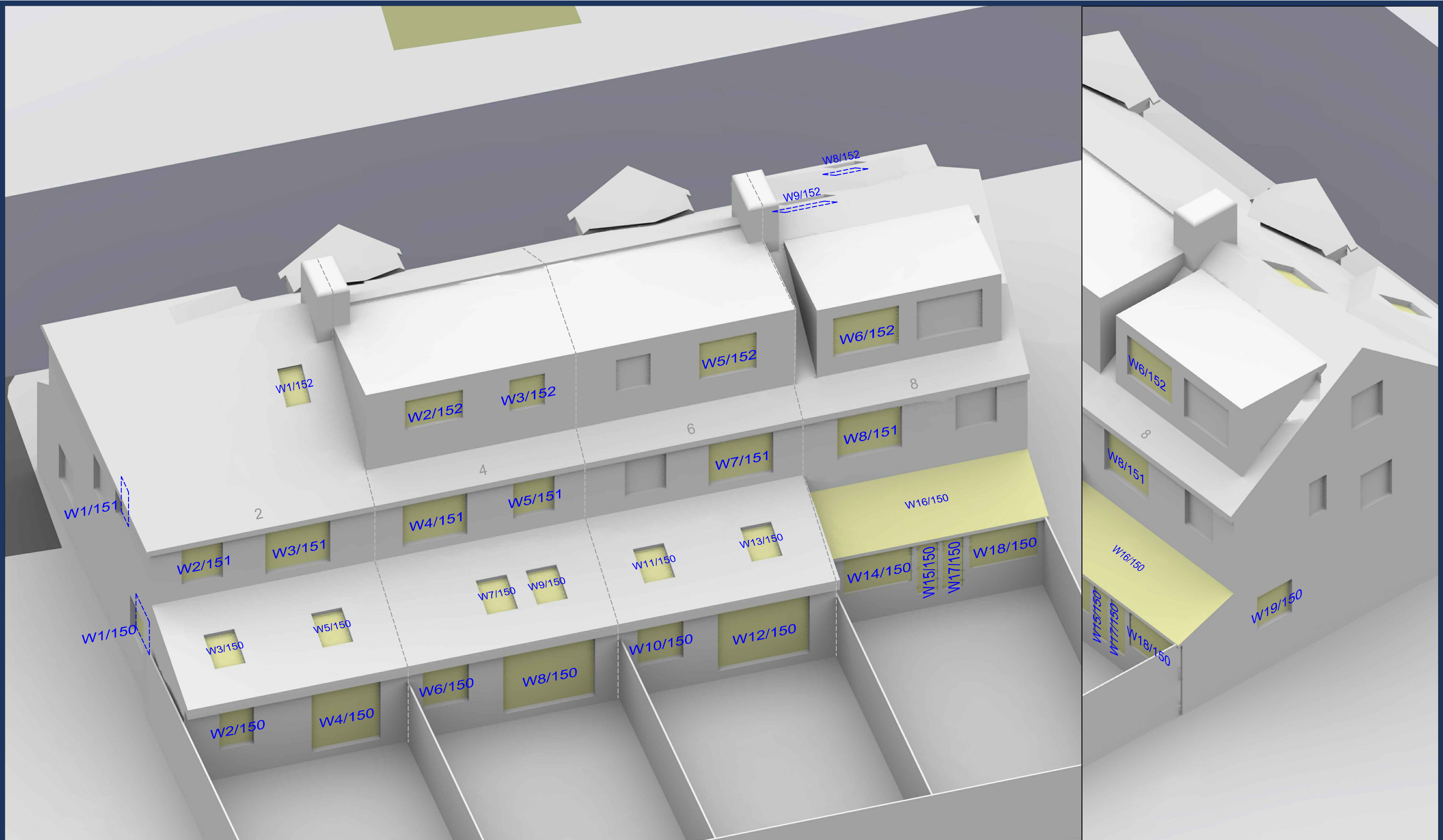
Project: Homebase
 Richmond

Drawn By: JR
 Scale: NTS @ A3
 Date: Nov 19

Title: Window Locations
 69A-81 Manor Road

Dwg No: P1685/WM/32
 Rel: 10





Sources: Point 2 Surveyors
 Survey Info
 Point Cloud Data
 Assael Architecture Limited
 3D Models (received 31/10/19)
 A3004 2-7-1 ENVELOPE AND PARTY-A1, A2 & A3.dwg
 A3004 2-7-1 ENVELOPE AND PARTY-B.dwg
 A3004 2-7-1 ENVELOPE AND PARTY-C1&C2.dwg
 A3004 2-7-1 ENVELOPE AND PARTY-D1 & D2.dwg
 A3004 2-7-1 ENVELOPE AND PARTY-E.dwg
 3D Model + 2D Drawings (received 08/11/19)
 A3004 2-7-1 ENVELOPE AND PARTY-E.dwg
 MNR-AA-BLE-ZZ-DR-A-(4500_4503)-R3.dwg
 MNR-AA-BE1-(GF_05)-DR-A-2601-R6 .dwg

Key: W1/10 Window Label
 - - - - - Obscured Window Outline

Scheme Confirmed: --
 Date: --

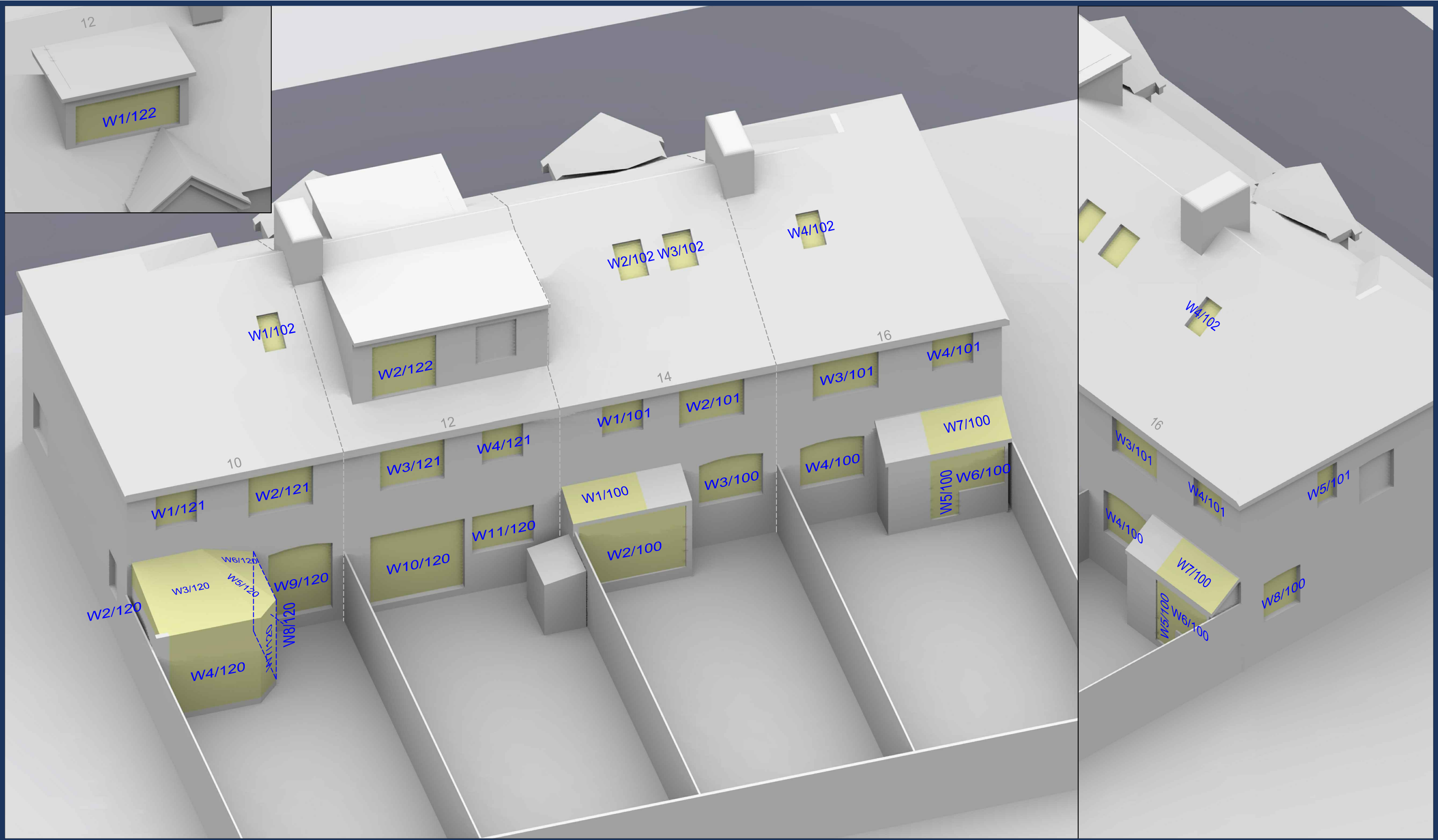
Project: Homebase
 Richmond

Drawn By: JR
 Scale: NTS @ A3
 Date: Nov 19

Title: Window Locations
 2-8 Manor Park

Dwg No: P1685/WM/33
 Rel: 10





Sources: Point 2 Surveyors
 Survey Info
 Point Cloud Data
 Assael Architecture Limited
 3D Models (received 31/10/19)
 A3004 2-7-1 ENVELOPE AND PARTY-A1, A2 & A3.dwg
 A3004 2-7-1 ENVELOPE AND PARTY-B.dwg
 A3004 2-7-1 ENVELOPE AND PARTY-C1&C2.dwg
 A3004 2-7-1 ENVELOPE AND PARTY-D1 & D2.dwg
 A3004 2-7-1 ENVELOPE AND PARTY-E.dwg
 3D Model + 2D Drawings (received 08/11/19)
 A3004 2-7-1 ENVELOPE AND PARTY-E.dwg
 MNR-AA-BLE-ZZ-DR-A-(4500_4503)-R3.dwg
 MNR-AA-BE1-(GF_05)-DR-A-2601-R6 .dwg

Key: w1/10 Window Label
---- Obscured Window Outline

Project: Homebase
 Richmond

Title: Window Locations
 10-16 Manor Park

Scheme Confirmed: --

Date: --

Drawn By: JR

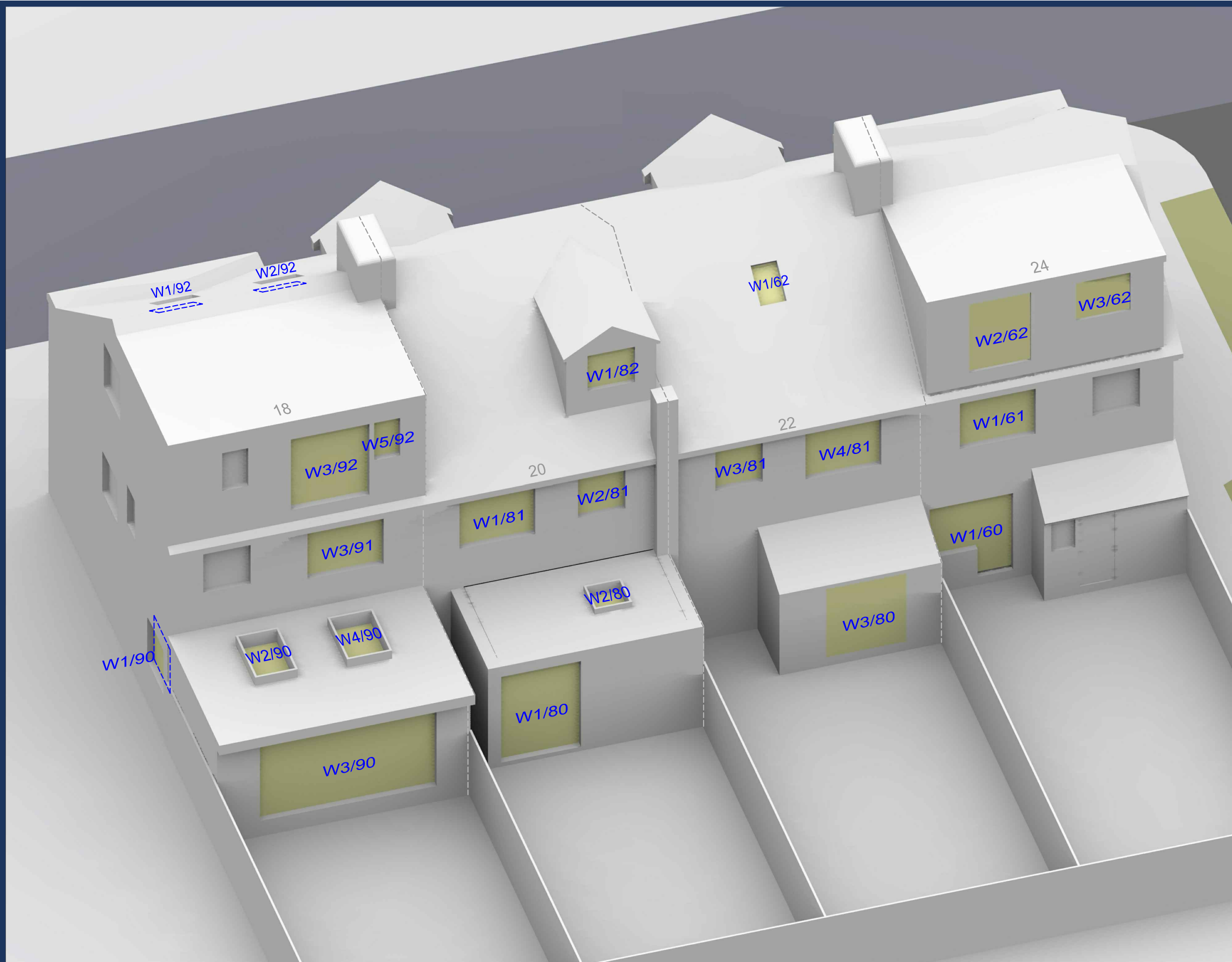
Scale: NTS @ A3

Date: Nov 19

Dwg No: **P1685/WM/34**

Rel: **10**





Sources: Point 2 Surveyors
 Survey Info
 Point Cloud Data
 Assael Architecture Limited
 3D Models (received 31/10/19)
 A3004 2-7-1 ENVELOPE AND PARTY-A1, A2 & A3.dwg
 A3004 2-7-1 ENVELOPE AND PARTY-B.dwg
 A3004 2-7-1 ENVELOPE AND PARTY-C1&C2.dwg
 A3004 2-7-1 ENVELOPE AND PARTY-D1 & D2.dwg
 A3004 2-7-1 ENVELOPE AND PARTY-E.dwg
 3D Model + 2D Drawings (received 08/11/19)
 A3004 2-7-1 ENVELOPE AND PARTY-E.dwg
 MNR-AA-BLE-ZZ-DR-A-(4500_4503)-R3.dwg
 MNR-AA-BE1-(GF_05)-DR-A-2601-R6 .dwg

Key: w1/10 Window Label
----- Obscured Window Outline

Scheme Confirmed: --
 Date: --

Project: Homebase
 Richmond

Drawn By: JR
 Scale: NTS @ A3
 Date: Nov 19

Title: Window Locations
 18-24 Manor Park

Dwg No: **P1685/WM/35**
 Rel: **10**





Sources: Point 2 Surveyors
 Survey Info
 Point Cloud Data
 Assael Architecture Limited
 3D Models (received 31/10/19)
 A3004 2-7-1 ENVELOPE AND PARTY-A1, A2 & A3.dwg
 A3004 2-7-1 ENVELOPE AND PARTY-B.dwg
 A3004 2-7-1 ENVELOPE AND PARTY-C1&C2.dwg
 A3004 2-7-1 ENVELOPE AND PARTY-D1 & D2.dwg
 A3004 2-7-1 ENVELOPE AND PARTY-E.dwg
 3D Model + 2D Drawings (received 08/11/19)
 A3004 2-7-1 ENVELOPE AND PARTY-E.dwg
 MNR-AA-BLE-ZZ-DR-A-(4500_4503)-R3.dwg
 MNR-AA-BE1-(GF_05)-DR-A-2601-R6 .dwg

Key: w1/10 Window Label
---- Obscured Window Outline

Scheme Confirmed: --
 Date: --

Project: Homebase
 Richmond

Drawn By: JR
 Scale: NTS @ A3
 Date: Nov 19

Title: Window Locations
 80 Manor Road

Dwg No: P1685/WM/36
 Rel: 10





Sources: Point 2 Surveyors
 Survey Info
 Point Cloud Data
 Assael Architecture Limited
 3D Models (received 31/10/19)
 A3004 2-7-1 ENVELOPE AND PARTY-A1, A2 & A3.dwg
 A3004 2-7-1 ENVELOPE AND PARTY-B.dwg
 A3004 2-7-1 ENVELOPE AND PARTY-C1&C2.dwg
 A3004 2-7-1 ENVELOPE AND PARTY-D1 & D2.dwg
 A3004 2-7-1 ENVELOPE AND PARTY-E.dwg
 3D Model + 2D Drawings (received 08/11/19)
 A3004 2-7-1 ENVELOPE AND PARTY-E.dwg
 MNR-AA-BLE-ZZ-DR-A-(4500_4503)-R3.dwg
 MNR-AA-BE1-(GF_05)-DR-A-2601-R6 .dwg

Key: W1/10 Window Label
 - - - - - Obscured Window Outline
 Scheme Confirmed: --
 Date: --

Project: Homebase
 Richmond
 Drawn By: JR
 Scale: NTS @ A3
 Date: Nov 19

Title: Window Locations
 1-11 Manor Park
 Dwg No: P1685/WM/37
 Rel: 10





Sources: Point 2 Surveyors
 Survey Info
 Point Cloud Data
 Assael Architecture Limited
 3D Models (received 31/10/19)
 A3004 2-7-1 ENVELOPE AND PARTY-A1, A2 & A3.dwg
 A3004 2-7-1 ENVELOPE AND PARTY-B.dwg
 A3004 2-7-1 ENVELOPE AND PARTY-C1&C2.dwg
 A3004 2-7-1 ENVELOPE AND PARTY-D1 & D2.dwg
 A3004 2-7-1 ENVELOPE AND PARTY-E.dwg
 3D Model + 2D Drawings (received 08/11/19)
 A3004 2-7-1 ENVELOPE AND PARTY-E.dwg
 MNR-AA-BLE-ZZ-DR-A-(4500_4503)-R3.dwg
 MNR-AA-BE1-(GF_05)-DR-A-2601-R6 .dwg

Key: W1/10 Window Label
 - - - - - Obscured Window Outline

Project: Homebase
 Richmond

Title: Window Locations
 13-21 Manor Park

Scheme Confirmed: --

Date: --

Drawn By: JR

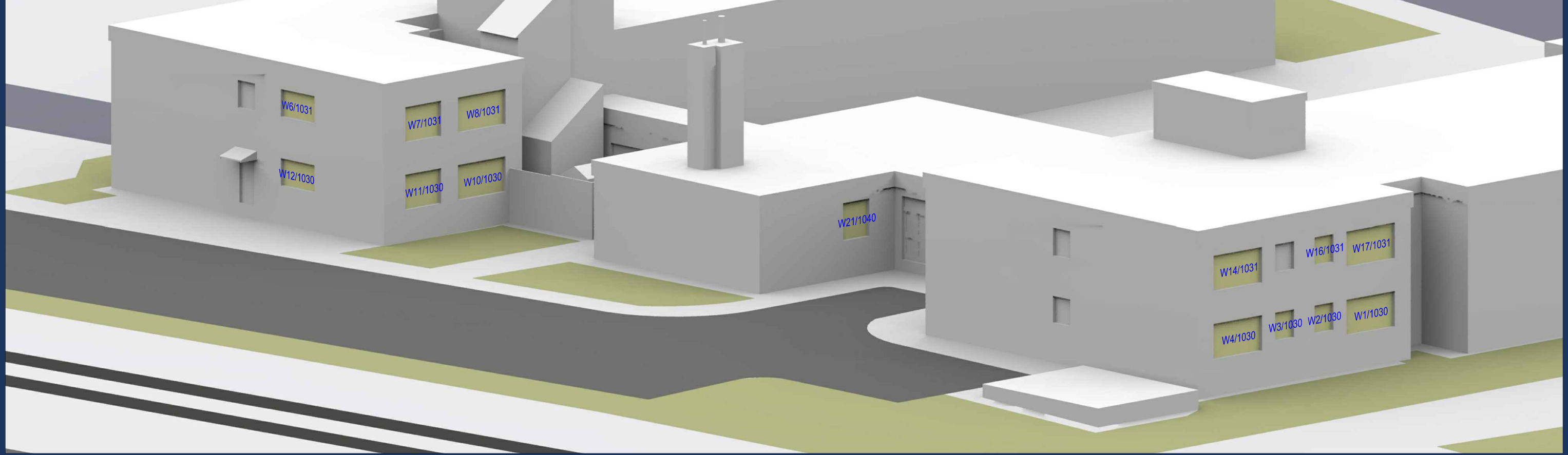
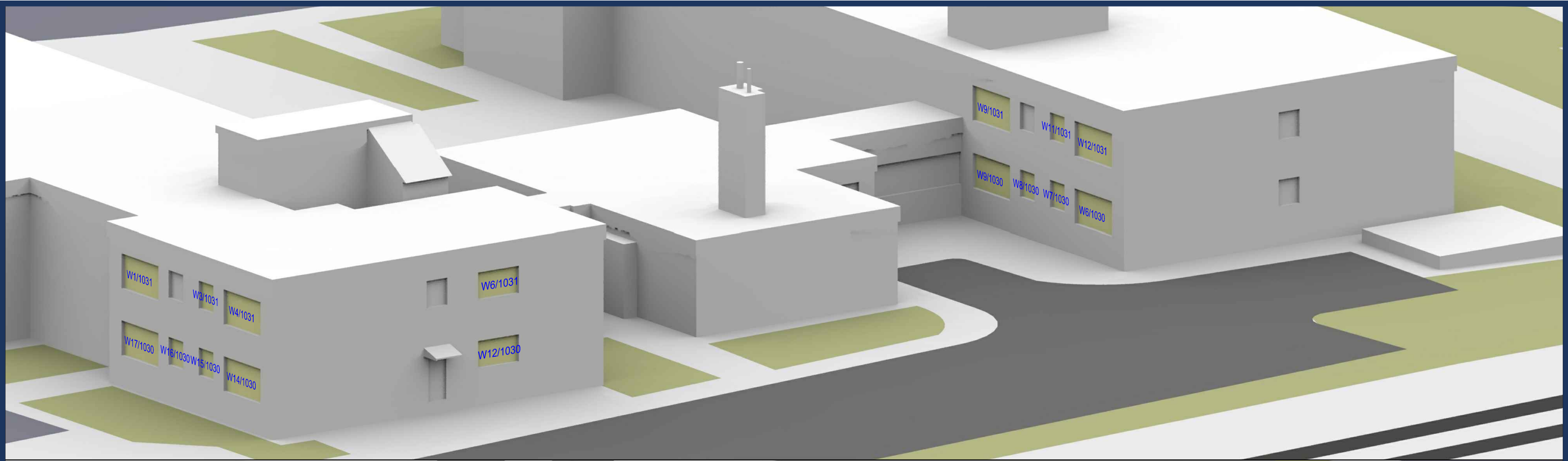
Scale: NTS @ A3

Date: Nov 19

Dwg No: P1685/WM/38

Rel: 10





Sources: Point 2 Surveyors
 Survey Info
 Point Cloud Data
 Assael Architecture Limited
 3D Models (received 31/10/19)
 A3004 2-7-1 ENVELOPE AND PARTY-A1, A2 & A3.dwg
 A3004 2-7-1 ENVELOPE AND PARTY-B.dwg
 A3004 2-7-1 ENVELOPE AND PARTY-C1&C2.dwg
 A3004 2-7-1 ENVELOPE AND PARTY-D1 & D2.dwg
 A3004 2-7-1 ENVELOPE AND PARTY-E.dwg
 3D Model + 2D Drawings (received 08/11/19)
 A3004 2-7-1 ENVELOPE AND PARTY-E.dwg
 MNR-AA-BLE-ZZ-DR-A-(4500_4503)-R3.dwg
 MNR-AA-BE1-(GF_05)-DR-A-2601-R6 .dwg

Key: w1/10 Window Label
---- Obscured Window Outline
 Scheme Confirmed: --
 Date: --

Project: Homebase
 Richmond
 Drawn By: JR
 Scale: NTS @ A3
 Date: Nov 19

Title: Window Locations
 1-53 Calvert Court
 Dwg No: **P1685/WM/39**
 Rel: **10**

