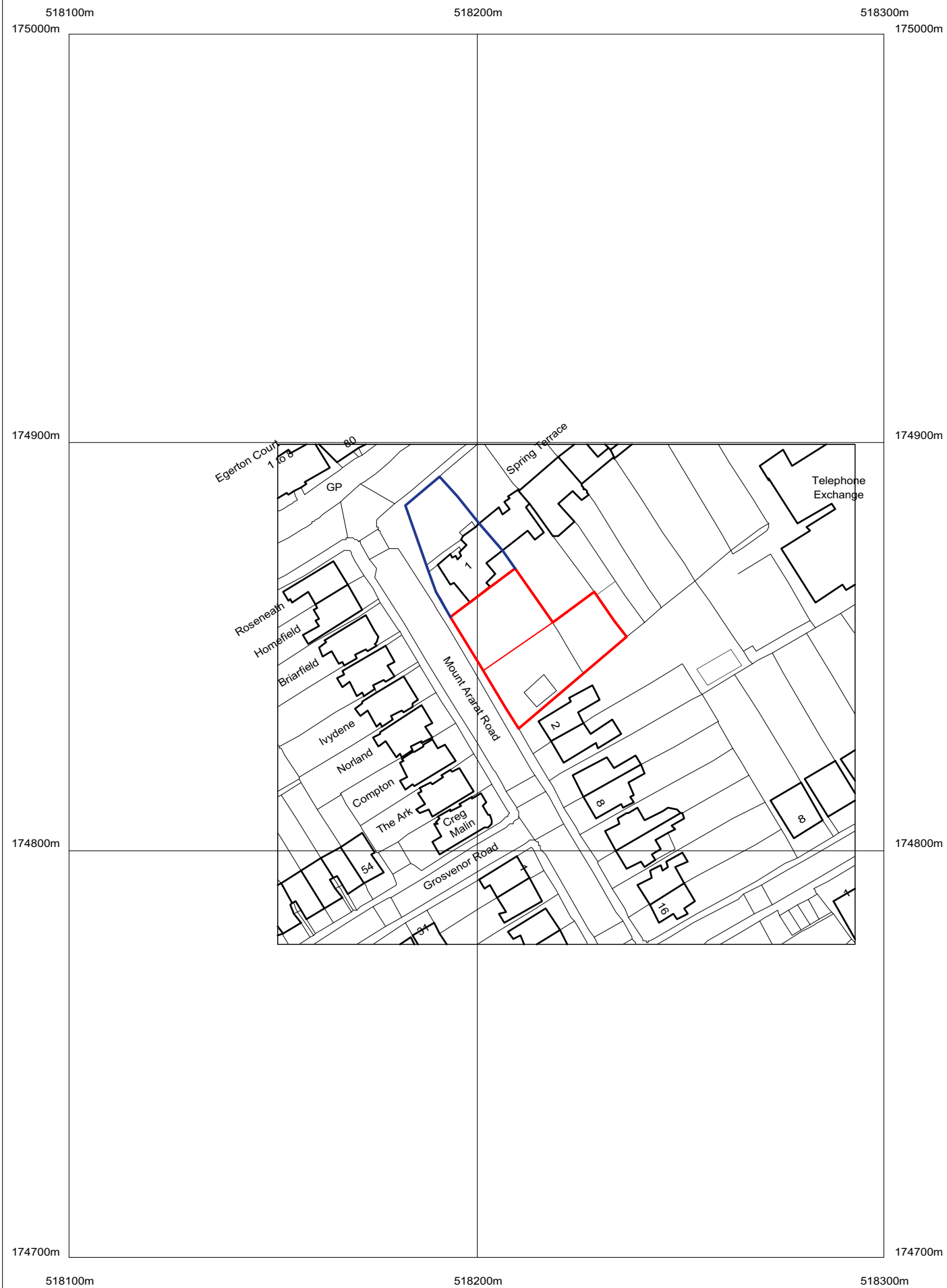
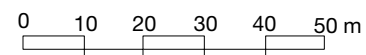


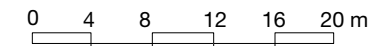
Notes-
 This drawing is not for construction- indicative for Planning, Building Control and costing
 Do not scale from drawings, please check all dimensions on site
 Please report any omissions and discrepancies to the Architect immediately
 This drawing should be read in conjunction with the Structural Engineers drawings and calculations



OS PLAN - Scale 1:1250



EXISTING SITE PLAN - Scale 1:500



REVISIONS- (YY/MM/DD)

Client-	Richmond Green Developments Ltd
Project-	Mount Ararat Road
Drawing Title-	OS Map
Drawing No-	17018-100
Scale-	1:1250 @A3
Status-	PLANNING

GOATER JONES
 1 CASTLEYARD, RICHMOND, TW10 6TF
 www.goaterjones.com Tel: 02083 323923