

Mark	Revision	Date	Drawn	Chkd	Appd
B	Aynescombe path area revised	21.08.19	REM	PW	PW
A	Ship Lane Passage area revised	19.08.19	REM	PW	PW

SCALING NOTE: Do not scale from this drawing. If in doubt, ask.  
 UTILITIES NOTE: The position of any existing public or private sewers, utility services, plant or apparatus shown on this drawing is believed to be correct, but no warranty to this is expressed or implied. Other such plant or apparatus may also be present but not shown. The Contractor is therefore advised to undertake their own investigation where the presence of any existing sewers, services, plant or apparatus may affect their operations.

Drawing Issue Status  
**DRAFT FOR DISCUSSION**





**STAG BREWERY, MORTLAKE  
 PROPOSED HIGHWAY LAYOUT  
 POSSIBLE AREAS FOR ADOPTION**

Client  
**RESELTON  
 PROPERTIES LTD**

Date of 1st Issue	Designed	Drawn
25.04.2019	REM	REM
A2 Scale	Checked	Approved
1:1000	RAP	RAP

Drawing Number	Revision
<b>38262/5501/100</b>	<b>B</b>

  
 now part of  
  
 peterbrett.com  
 © Peter Brett Associates LLP  
 LONDON  
 Tel: 020 3824 6600

KEY	
	SITE BOUNDARY
	EXISTING AREAS OF ADOPTED HIGHWAY
	PROPOSED AREAS FOR ADOPTION
	PROPOSED LANDSCAPING AREAS TO BE CONSIDERED FOR ADOPTION

© Crown copyright and database rights 2017. Unauthorised reproduction infringes Crown copyright and may lead to prosecution or civil proceedings.  
 Ordnance Survey 0100031673  
 user name: mallat, richard