Annex 1a: Live Traffic Data – Data Capture Notes:

- Data obtained from Google Maps, Traffic Indicator - Deep red and red lines on google maps highlight live / real time congestion
- Screengrabs were taken from google maps at 15min intervals between 8am and 9am
- Attention focused on congestion along the Lower Richmond Road, and Mortlake High Street
- Road names and/ or landmarks were used to gauge the length of tailbacks.
- Road names and/ or landmarks are depicted on graphics below:
    - 1 = Kingsway Road
    - 2 = Rosemary Lane
    - 3 = Cromwell Path
    - 4 = Mortlake Roundabout
    - 5 = Vineyard Path
    - 6 = St Mary's Church
    - 7 = Avondale Road
    - 8 = Cowley Road
    - 9 = First Avenue
    - 10 = White Hart Lane Roundabout
- Graphs were produced capturing the length of tailbacks each day

Annex 1b: Live Traffic Data:

Monday, 23 April

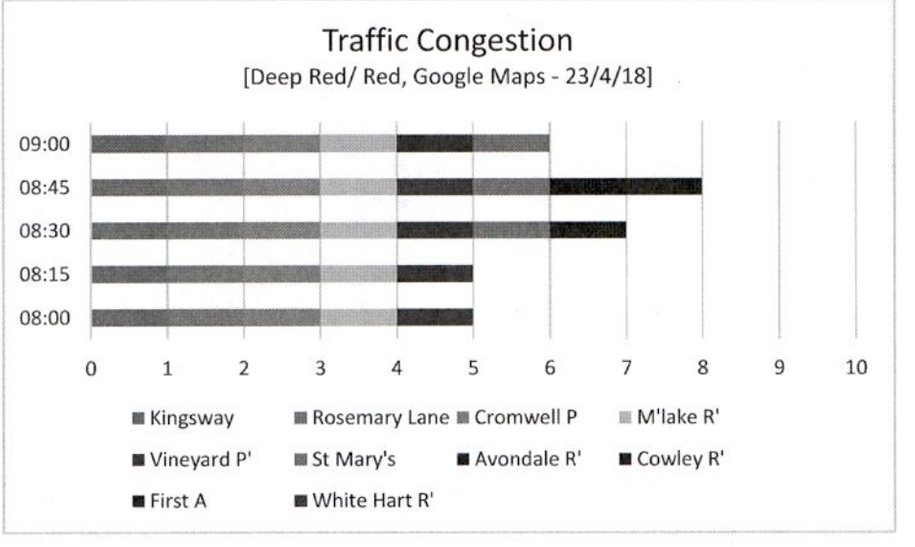

Tuesday 24th April

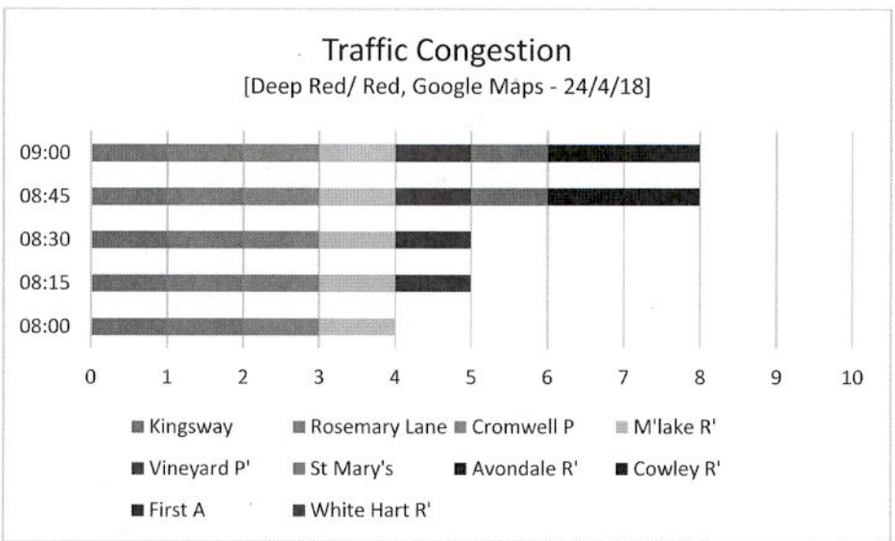

Wednesday 25th April

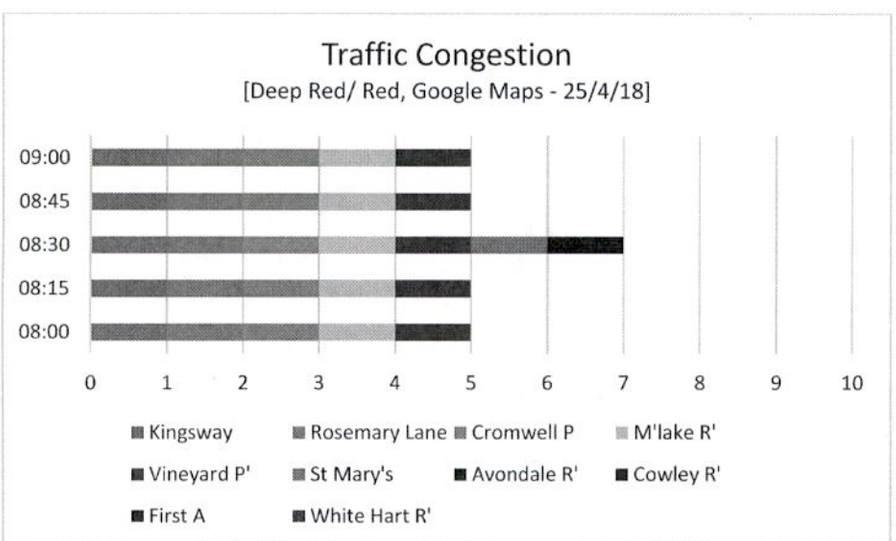

Thursday 26th April

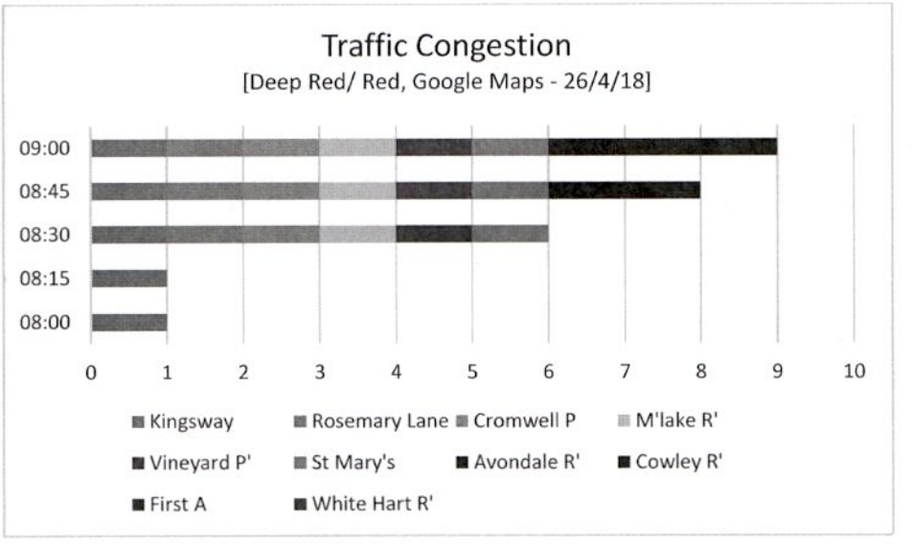
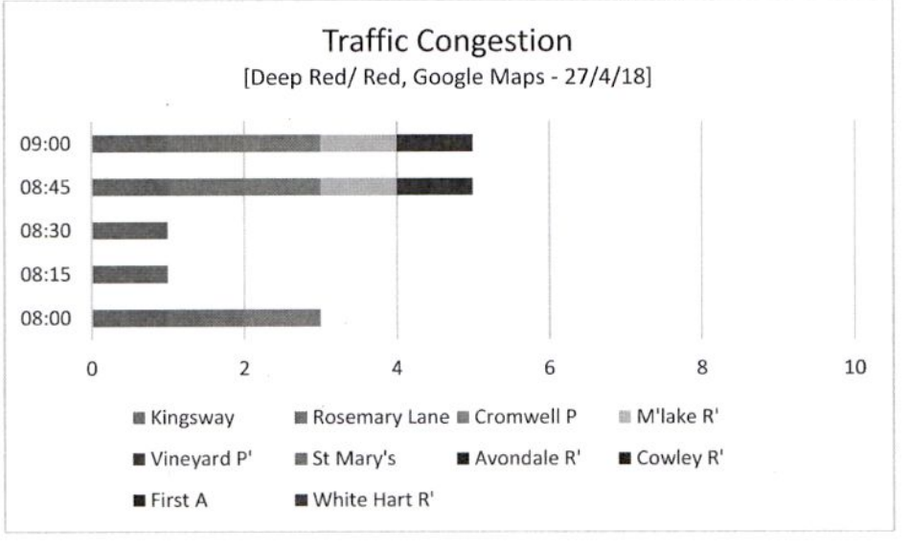
Friday 27th April