

Appendix B 2018 Parking Survey

STRATHMORE ROAD, TEDDINGTON TW11 8UH

PARKING STRESS SURVEY

RESULTS

SURVEY LOCATION PLAN

PARKED VEHICLE LOCATION PLANS

PARKING RESTRICTION PLANS

LAMBETH METHODOLOGY

SURVEY DATE - 31/11/2018, 01/11/2018 & 06/11/2018

BENCHMARK DATA COLLECTION

Benchmark Data Collection

STRATHMORE ROAD, TEDDINGTON - PARKING STRESS SURVEY - WEDNESDAY 31/10/2018 05:05


ROAD NAME	TOTAL LENGTH (m) OF KERB SPACE	LENGTH OF AVAILABLE PARKING (m)	NUMBER OF 5.5m PARKING SPACES / BAYS	NUMBER OF VEHICLES PARKED (OCCUPANCY)	PARKING STRESS (%)	SINGLE YELLOW LINE PARKING		
						NUMBER OF SYL 5.5m PARKING SPACES	NUMBER OF CARS PARKED ON SYL	SYL PARKING STRESS %
STRATHMORE ROAD 1	209.0	111.1	28	1	3.6	0	0	0
STRATHMORE ROAD 2	393.1	131.2	20	9	45.0	1	0	0
STRATHMORE ROAD 3	415.7	248.3	38	50	131.6	0	0	0
STANLEY ROAD	290.0	155.7	25	26	104.0	0	0	0
WILCOX ROAD	195.6	146.7	23	23	100.0	0	0	0
TOTAL	1503.4	793.0	134	109	81.3	1	0	0

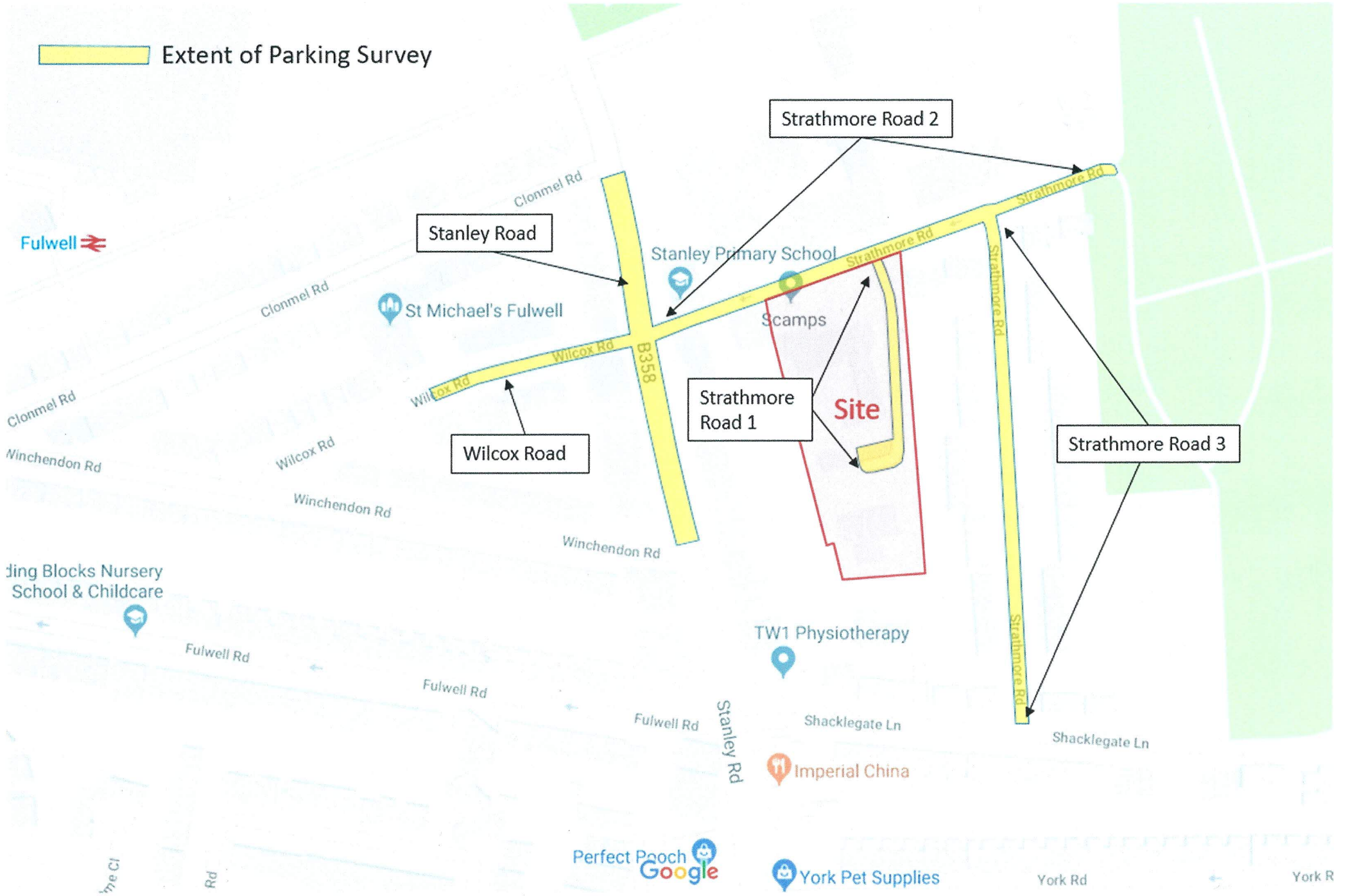
STRATHMORE ROAD, TEDDINGTON - PARKING STRESS SURVEY - THURSDAY 01/11/2018 05:00

ROAD NAME	TOTAL LENGTH (m) OF KERB SPACE	LENGTH OF AVAILABLE PARKING (m)	NUMBER OF 5.5m PARKING SPACES / BAYS	NUMBER OF VEHICLES PARKED (OCCUPANCY)	PARKING STRESS (%)	SINGLE YELLOW LINE PARKING		
						NUMBER OF SYL 5.5m PARKING SPACES	NUMBER OF CARS PARKED ON SYL	SYL PARKING STRESS %
STRATHMORE ROAD 1	209.0	111.1	28	1	3.6	0	0	0
STRATHMORE ROAD 2	393.1	131.2	20	10	50.0	1	0	0
STRATHMORE ROAD 3	415.7	248.3	38	47	123.7	0	0	0
STANLEY ROAD	290.0	155.7	25	24	96.0	0	0	0
WILCOX ROAD	195.6	146.7	23	24	104.3	0	0	0
TOTAL	1503.4	793.0	134	106	79.1	1	0	0

STRATHMORE ROAD, TEDDINGTON - PARKING STRESS SURVEY - TUESDAY 06/11/2018 04:45

ROAD NAME	TOTAL LENGTH (m) OF KERB SPACE	LENGTH OF AVAILABLE PARKING (m)	NUMBER OF 5.5m PARKING SPACES / BAYS	NUMBER OF VEHICLES PARKED (OCCUPANCY)	PARKING STRESS (%)	SINGLE YELLOW LINE PARKING		
						NUMBER OF SYL 5.5m PARKING SPACES	NUMBER OF CARS PARKED ON SYL	SYL PARKING STRESS %
STRATHMORE ROAD 1	209.0	111.1	28	1	3.6	0	0	0
STRATHMORE ROAD 2	393.1	131.2	20	13	65.0	1	0	0
STRATHMORE ROAD 3	415.7	248.3	38	48	126.3	0	0	0
STANLEY ROAD	290.0	155.7	25	23	92.0	0	0	0
WILCOX ROAD	195.6	146.7	23	23	100.0	0	0	0
TOTAL	1503.4	793.0	134	108	80.6	1	0	0

 Extent of Parking Survey



Strathmore Road Parking Stress Survey



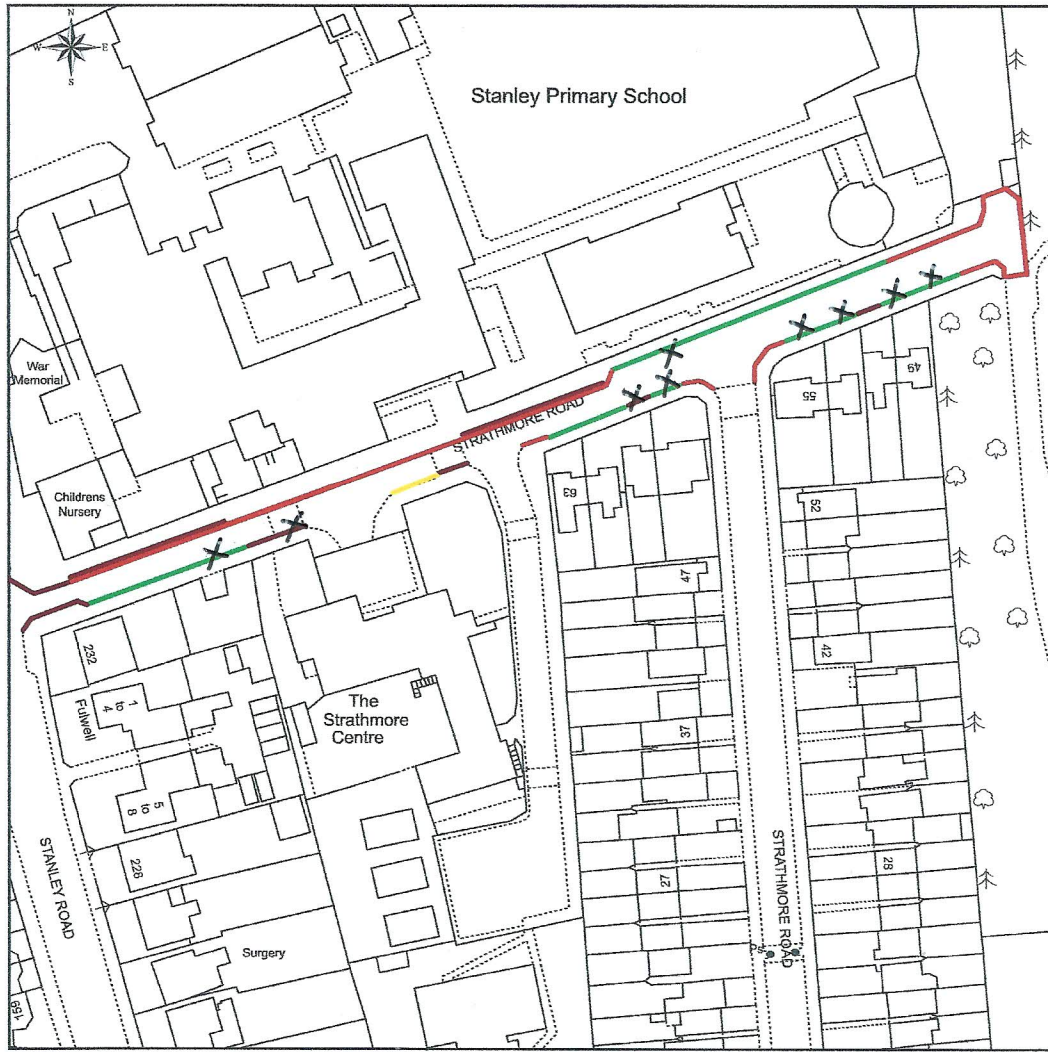
This Plan includes the following Licensed Data: OS MasterMap Black and White PDF Location Plan by the Ordnance Survey National Geographic Database and incorporating surveyed revision available at the date of production. Reproduction in whole or in part is prohibited without the prior permission of Ordnance Survey. The representation of a road, track or path is no evidence of a right of way. The representation of features, as lines is no evidence of a property boundary. © Crown copyright and database rights, 2018, Ordnance Survey 0100031673

Scale: 1:1250, paper size: A4

- ACCEPTABLE PARKING
- SINGLE YELLOW LINE
- DOUBLE YELLOW LINE
- UNACCEPTABLE PARKING

PARKED VEHICLE LOCATION
WEDNESDAY 31/10/2018 OSOS

Strathmore Road Parking Stress Survey



This Plan includes the following Licensed Data: OS MasterMap Black and White PDF Location Plan by the Ordnance Survey National Geographic Database and incorporating surveyed revision available at the date of production. Reproduction in whole or in part is prohibited without the prior permission of Ordnance Survey. The representation of a road, track or path is no evidence of a right of way. The representation of features, as lines is no evidence of a property boundary. © Crown copyright and database rights, 2018. Ordnance Survey 0100031673

0m 20m 40m 60m 80m 100m

Scale: 1:1250, paper size: A4


- ACCEPTABLE PARKING
- SINGLE YELLOW LINE
- DOUBLE YELLOW LINE
- UNACCEPTABLE PARKING

PARKED VEHICLE LOCATION
 WEDNESDAY 31/10/2018 05:05

Strathmore Road Parking Stress Survey



This Plan includes the following Licensed Data: OS MasterMap Black and White PDF Location Plan by the Ordnance Survey National Geographic Database and incorporating surveyed revision available at the date of production. Reproduction in whole or in part is prohibited without the prior permission of Ordnance Survey. The representation of a road, track or path is no evidence of a right of way. The representation of features, as lines is no evidence of a property boundary. © Crown copyright and database rights, 2018. Ordnance Survey 0100031673



Scale: 1:1250, paper size: A4

- ACCEPTABLE PARKING
- SINGLE YELLOW LINE
- DOUBLE YELLOW LINE
- UNACCEPTABLE PARKING

PARKED VEHICLE LOCATION
WEDNESDAY 31/10/2018 05:05

Strathmore Road Parking Stress Survey



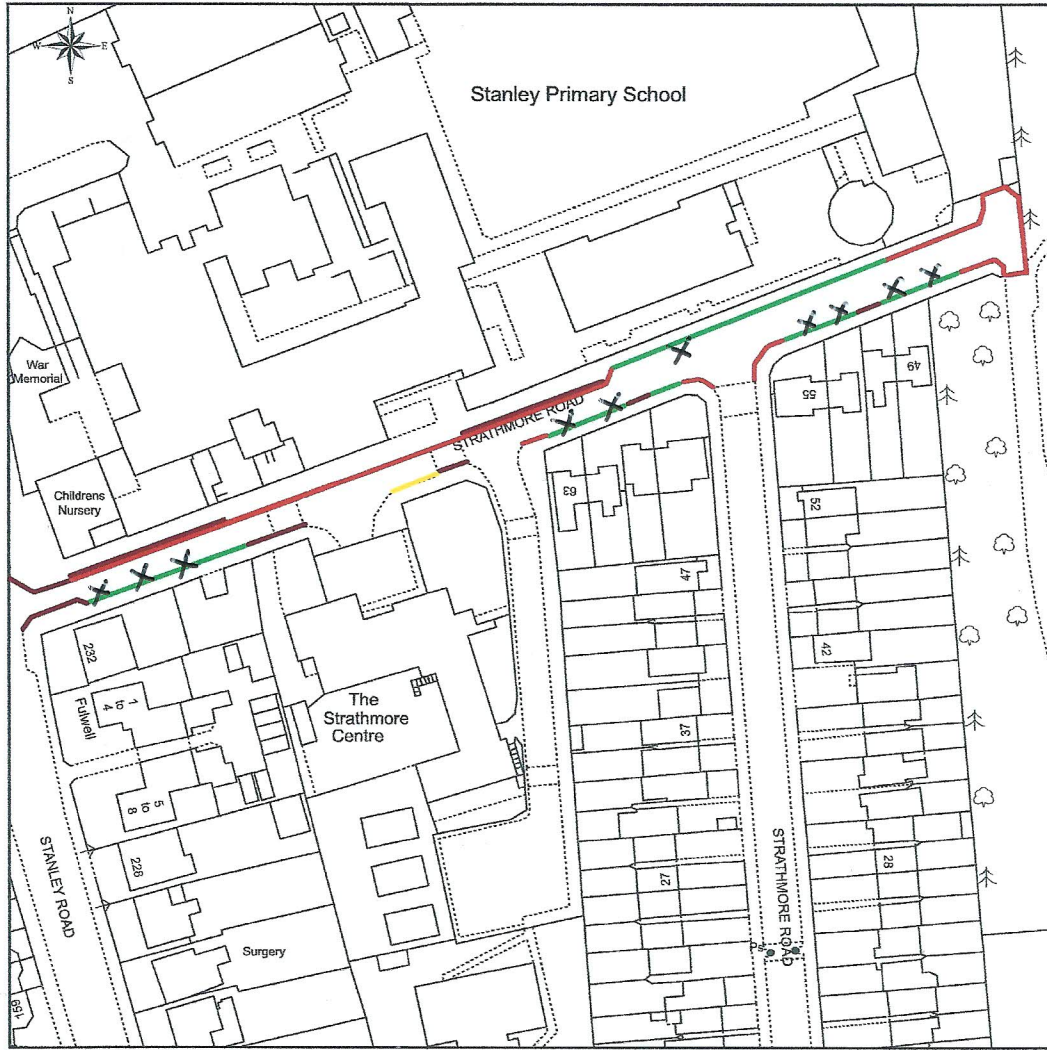
This Plan includes the following Licensed Data: OS MasterMap Black and White PDF Location Plan by the Ordnance Survey National Geographic Database and incorporating surveyed revision available at the date of production. Reproduction in whole or in part is prohibited without the prior permission of Ordnance Survey. The representation of a road, track or path is no evidence of a right of way. The representation of features, as lines is no evidence of a property boundary. © Crown copyright and database rights, 2018. Ordnance Survey 0100031673

Scale: 1:1250, paper size: A4

- ACCEPTABLE PARKING
- SINGLE YELLOW LINE
- DOUBLE YELLOW LINE
- UNACCEPTABLE PARKING

PARKED VEHICLE LOCATION
 THURSDAY 1/11/2018 05:00

Strathmore Road Parking Stress Survey



This Plan includes the following Licensed Data: OS MasterMap Black and White PDF Location Plan by the Ordnance Survey National Geographic Database and incorporating surveyed revision available at the date of production. Reproduction in whole or in part is prohibited without the prior permission of Ordnance Survey. The representation of a road, track or path is no evidence of a right of way. The representation of features, as lines is no evidence of a property boundary. © Crown copyright and database rights, 2018, Ordnance Survey 0100031673

Scale: 1:1250, paper size: A4

- ACCEPTABLE PARKING
- SINGLE YELLOW LINE
- DOUBLE YELLOW LINE
- UNACCEPTABLE PARKING

PARKED VEHICLE LOCATION
 THURSDAY 1/11/2018 08:00