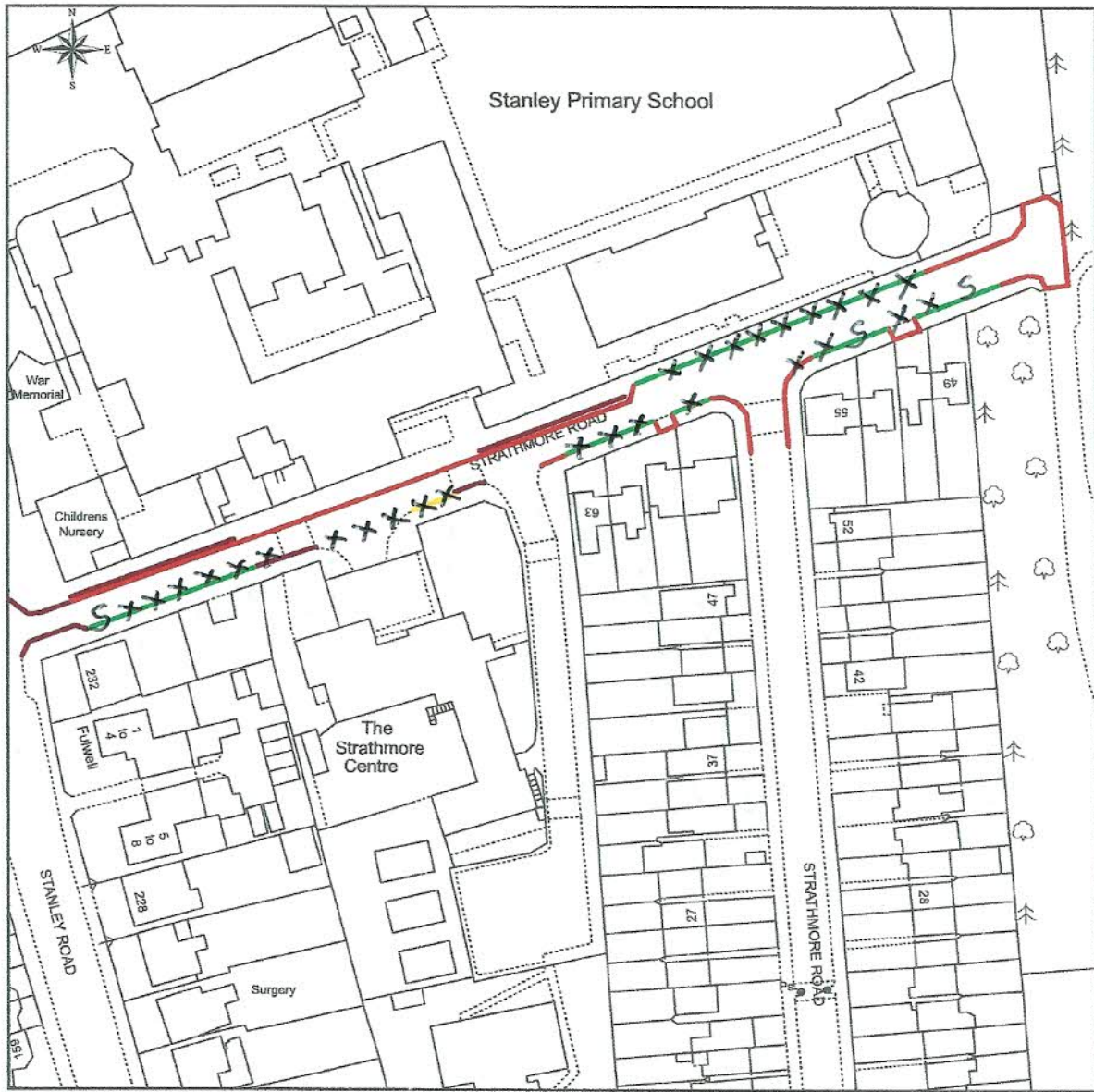


Strathmore Road Parking Stress Survey



This Plan includes the following Licensed Data: OS MasterMap Black and White PDF Location Plan by the Ordnance Survey National Geographic Database and incorporating surveyed revision available at the date of production. Reproduction in whole or in part is prohibited without the prior permission of Ordnance Survey. The representation of a road, track or path is no evidence of a right of way. The representation of features, as lines is no evidence of a property boundary. © Crown copyright and database rights. 2018. Ordnance Survey 0100031673

Scale: 1:1250, paper size: A4 08:30

- ACCEPTABLE PARKING
- SINGLE YELLOW LINE
- DOUBLE YELLOW LINE
- UNACCEPTABLE PARKING
- ┌ DROPPED KERB

TUESDAY 15/10/2019

X = PARKED VEHICLE

S = AVAILABLE 5m PARKING SPACE

Strathmore Road Parking Stress Survey



This Plan includes the following Licensed Data: OS MasterMap Black and White PDF Location Plan by the Ordnance Survey National Geographic Database and incorporating surveyed revision available at the date of production. Reproduction in whole or in part is prohibited without the prior permission of Ordnance Survey. The representation of a road, track or path is no evidence of a right of way. The representation of features, as lines is no evidence of a property boundary. © Crown copyright and database rights, 2018. Ordnance Survey 0100031673

0m 20m 40m 60m 80m 100m

Scale: 1:1250, paper size: A4

08:30

- ACCEPTABLE PARKING
- SINGLE YELLOW LINE
- DOUBLE YELLOW LINE
- UNACCEPTABLE PARKING
- ┌ DROPPED KERB

TUESDAY 15/10/2019

X = PARKED VEHICLE

S = AVAILABLE 5m PARKING SPACE

Strathmore Road Parking Stress Survey



This Plan includes the following Licensed Data: OS MasterMap Black and White PDF Location Plan by the Ordnance Survey National Geographic Database and incorporating surveyed revision available at the date of production. Reproduction in whole or in part is prohibited without the prior permission of Ordnance Survey. The representation of a road, track or path is no evidence of a right of way. The representation of features, as lines is no evidence of a property boundary. © Crown copyright and database rights, 2018. Ordnance Survey 0100031673

0m 20m 40m 60m 80m 100m

Scale: 1:1250, paper size: A4

09:30

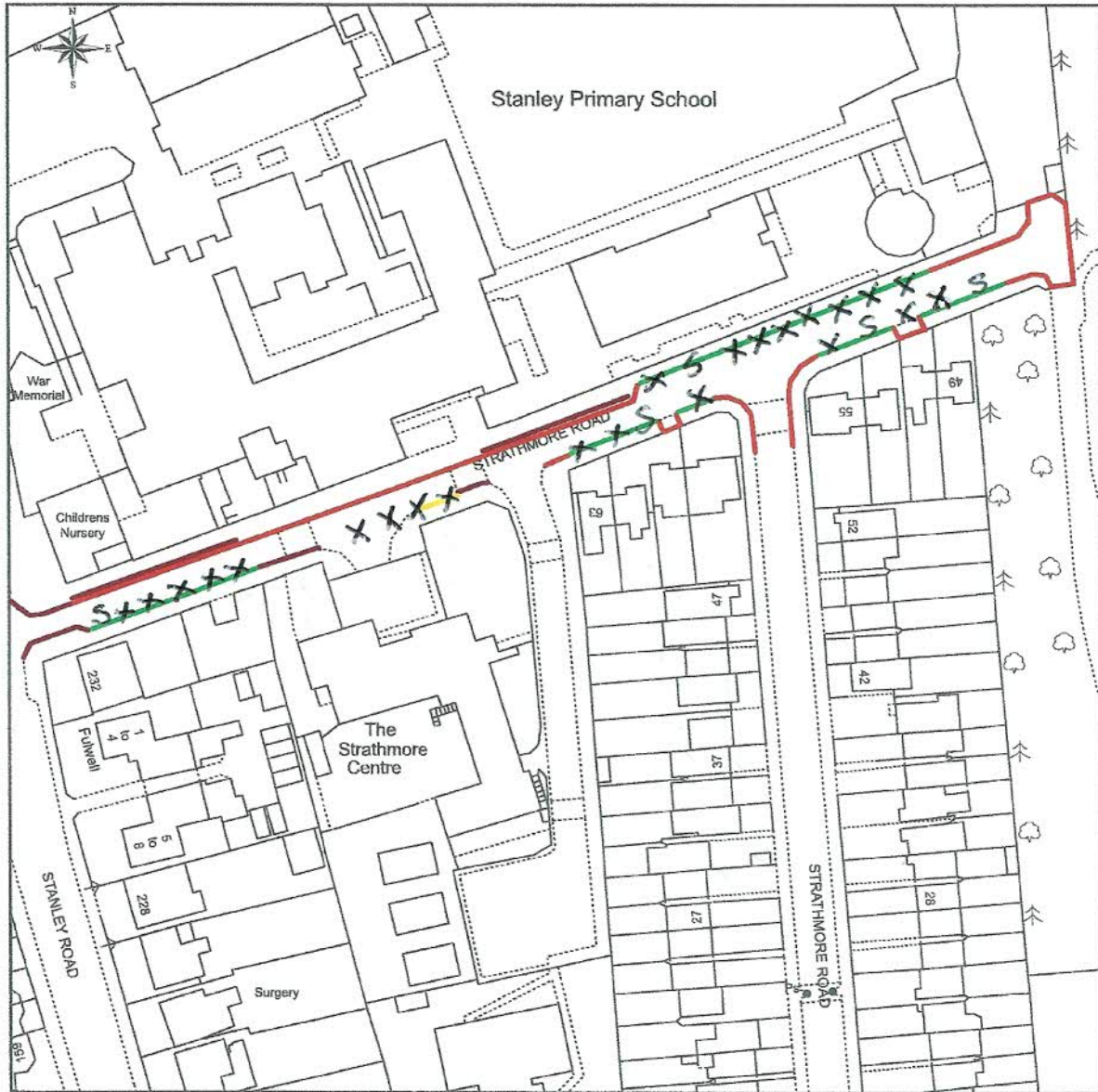
- ACCEPTABLE PARKING
- SINGLE YELLOW LINE
- DOUBLE YELLOW LINE
- UNACCEPTABLE PARKING
- ┌ DROPPED KERB

TUESDAY 15/10/2019

X = PARKED VEHICLE

S = AVAILABLE 5m PARKING SPACE

Strathmore Road Parking Stress Survey



This Plan includes the following Licensed Data: OS MasterMap Black and White PDF Location Plan by the Ordnance Survey National Geographic Database and incorporating surveyed revision available at the date of production. Reproduction in whole or in part is prohibited without the prior permission of Ordnance Survey. The representation of a road, track or path is no evidence of a right of way. The representation of features, as lines is no evidence of a property boundary. © Crown copyright and database rights, 2018. Ordnance Survey 0100031673

0m 20m 40m 60m 80m 100m

Scale: 1:1250, paper size: A4 09:30

- ACCEPTABLE PARKING
- SINGLE YELLOW LINE
- DOUBLE YELLOW LINE
- UNACCEPTABLE PARKING
- ┌ DROPPED KERB

TUESDAY 15/10/2019

X = PARKED VEHICLE

S = AVAILABLE 5m PARKING SPACE

Strathmore Road Parking Stress Survey



This Plan includes the following Licensed Data: OS MasterMap Black and White PDF Location Plan by the Ordnance Survey National Geographic Database and incorporating surveyed revision available at the date of production. Reproduction in whole or in part is prohibited without the prior permission of Ordnance Survey. The representation of a road, track or path is no evidence of a right of way. The representation of features, as lines is no evidence of a property boundary. © Crown copyright and database rights, 2018. Ordnance Survey 0100031673

0m 20m 40m 60m 80m 100m

Scale: 1:1250, paper size: A4 09:30

- ACCEPTABLE PARKING
- SINGLE YELLOW LINE
- DOUBLE YELLOW LINE
- UNACCEPTABLE PARKING
- ┌ DROPPED KERB

TUESDAY 13/10/2019

X = PARKED VEHICLE

S = AVAILABLE 5m PARKING SPACE

Strathmore Road Parking Stress Survey



This Plan includes the following Licensed Data: OS MasterMap Black and White PDF Location Plan by the Ordnance Survey National Geographic Database and incorporating surveyed revision available at the date of production. Reproduction in whole or in part is prohibited without the prior permission of Ordnance Survey. The representation of a road, track or path is no evidence of a right of way. The representation of features, as lines is no evidence of a property boundary. © Crown copyright and database rights, 2018. Ordnance Survey 0100031673

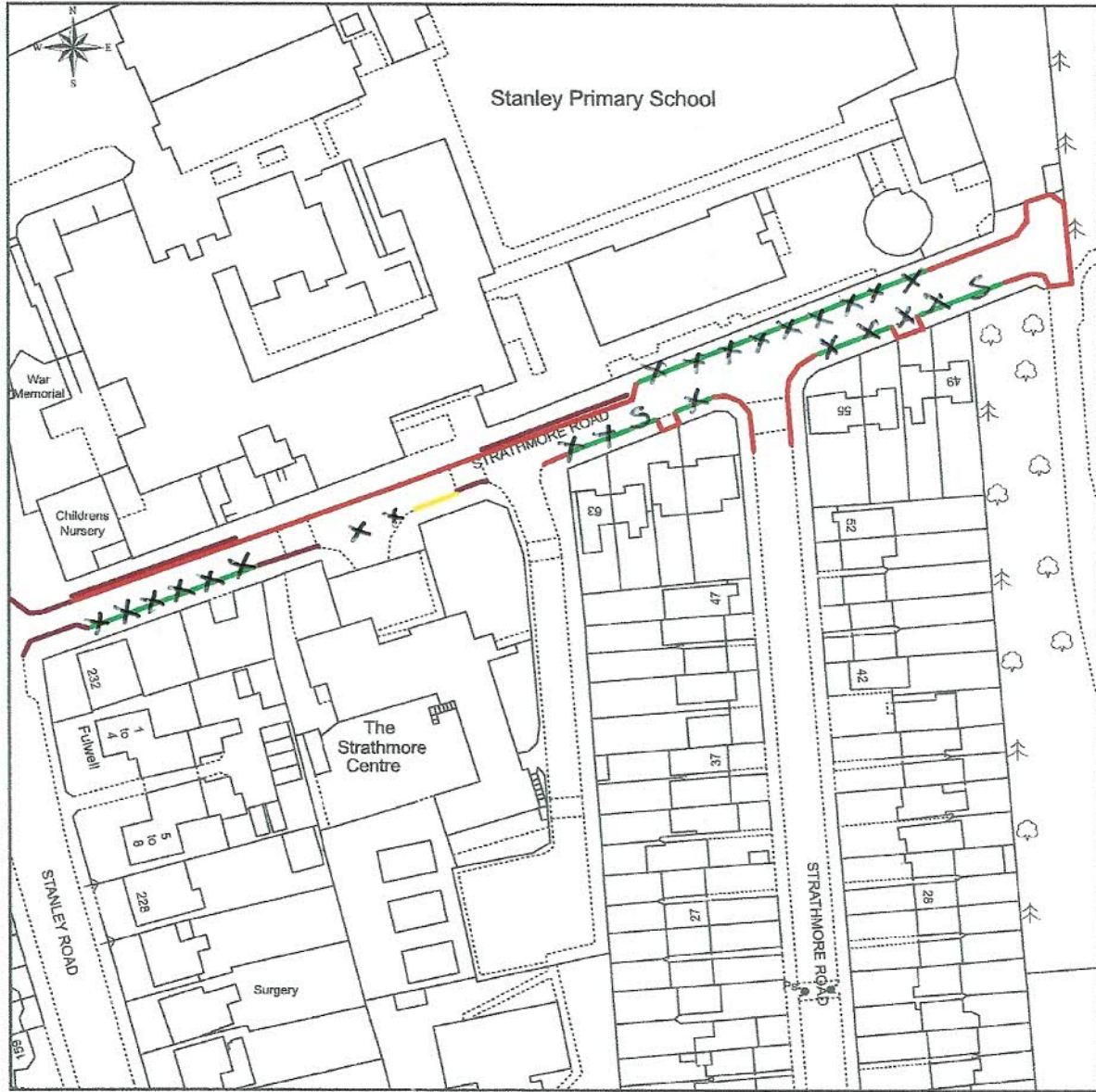
0m 20m 40m 60m 80m 100m

Scale: 1:1250, paper size: A4 12:30

- ACCEPTABLE PARKING
- SINGLE YELLOW LINE
- DOUBLE YELLOW LINE
- UNACCEPTABLE PARKING
- ┌ DROPPED KERB

TUESDAY 15/10/2019
 X = PARKED VEHICLE
 S = AVAILABLE 5m PARKING SPACE

Strathmore Road Parking Stress Survey



This Plan includes the following Licensed Data: OS MasterMap Black and White PDF Location Plan by the Ordnance Survey National Geographic Database and incorporating surveyed revision available at the date of production. Reproduction in whole or in part is prohibited without the prior permission of Ordnance Survey. The representation of a road, track or path is no evidence of a right of way. The representation of features, as lines is no evidence of a property boundary. © Crown copyright and database rights, 2018. Ordnance Survey 0100031673

0m 20m 40m 60m 80m 100m

Scale: 1:1250, paper size: A4 12:30

- ACCEPTABLE PARKING
- SINGLE YELLOW LINE
- DOUBLE YELLOW LINE
- UNACCEPTABLE PARKING
- DROPPED KERB

TUESDAY 15/10/2019

X = PARKED VEHICLE

S = AVAILABLE 5m PARKING SPACE

Strathmore Road Parking Stress Survey



This Plan includes the following Licensed Data: OS MasterMap Black and White PDF Location Plan by the Ordnance Survey National Geographic Database and incorporating surveyed revision available at the date of production. Reproduction in whole or in part is prohibited without the prior permission of Ordnance Survey. The representation of a road, track or path is no evidence of a right of way. The representation of features, as lines is no evidence of a property boundary. © Crown copyright and database rights, 2018. Ordnance Survey 0100031673

0m 20m 40m 60m 80m 100m

Scale: 1:1250, paper size: A4 12:30

- ACCEPTABLE PARKING
- SINGLE YELLOW LINE
- DOUBLE YELLOW LINE
- UNACCEPTABLE PARKING
- DROPPED KERB

TUESDAY 15/10/2019

X = PARKED VEHICLE

S = AVAILABLE 5m PARKING SPACE

Strathmore Road Parking Stress Survey



This Plan includes the following Licensed Data: OS MasterMap Black and White PDF Location Plan by the Ordnance Survey National Geographic Database and incorporating surveyed revision available at the date of production. Reproduction in whole or in part is prohibited without the prior permission of Ordnance Survey. The representation of a road, track or path is no evidence of a right of way. The representation of features, as lines is no evidence of a property boundary. © Crown copyright and database rights, 2018. Ordnance Survey 0100031673

0m 20m 40m 60m 80m 100m

Scale: 1:1250, paper size: A4 15:15

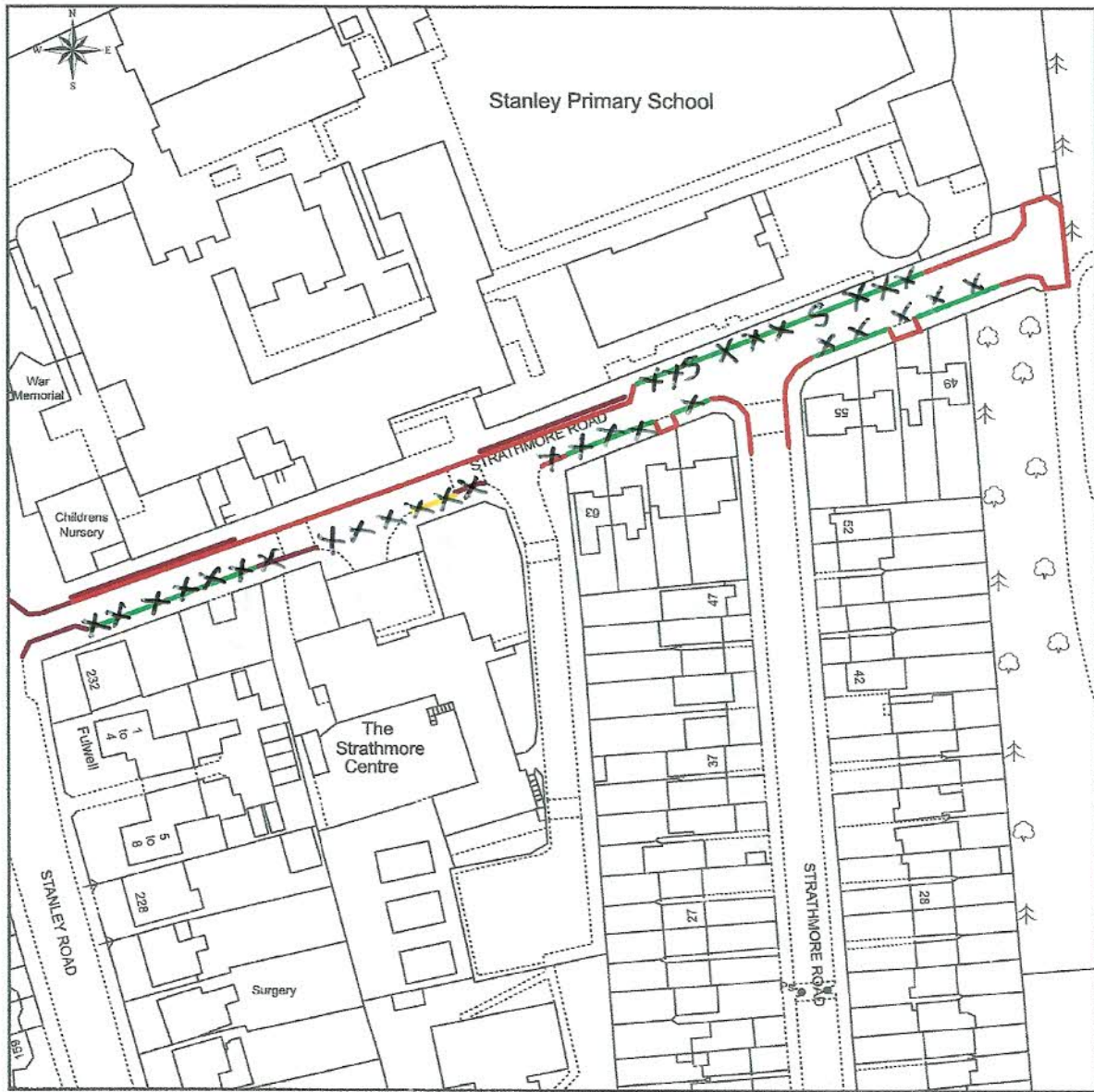
- ACCEPTABLE PARKING
- SINGLE YELLOW LINE
- DOUBLE YELLOW LINE
- UNACCEPTABLE PARKING
- ⌈ DROPPED KERB

TUESDAY 15/10/2019

X = PARKED VEHICLE

S = AVAILABLE 5m PARKING SPACE

Strathmore Road Parking Stress Survey



This Plan includes the following Licensed Data: OS MasterMap Black and White PDF Location Plan by the Ordnance Survey National Geographic Database and incorporating surveyed revision available at the date of production. Reproduction in whole or in part is prohibited without the prior permission of Ordnance Survey. The representation of a road, track or path is no evidence of a right of way. The representation of features, as lines is no evidence of a property boundary. © Crown copyright and database rights, 2018. Ordnance Survey 0100031673

Scale: 1:1250, paper size: A4

15:15

- ACCEPTABLE PARKING
- SINGLE YELLOW LINE
- DOUBLE YELLOW LINE
- UNACCEPTABLE PARKING
- ┌ DROPPED KERB

TUESDAY 15/10/2019

X = PARKED VEHICLE

S = AVAILABLE 5m PARKING SPACE

Strathmore Road Parking Stress Survey



This Plan includes the following Licensed Data: OS MasterMap Black and White PDF Location Plan by the Ordnance Survey National Geographic Database and incorporating surveyed revision available at the date of production. Reproduction in whole or in part is prohibited without the prior permission of Ordnance Survey. The representation of a road, track or path is no evidence of a right of way. The representation of features, as lines is no evidence of a property boundary. © Crown copyright and database rights, 2018. Ordnance Survey 0100031673

0m 20m 40m 60m 80m 100m

Scale: 1:1250, paper size: A4 15:15

- ACCEPTABLE PARKING
- SINGLE YELLOW LINE
- DOUBLE YELLOW LINE
- UNACCEPTABLE PARKING
- ┌ DROPPED KERB

TUESDAY 15/10/2019

X = PARKED VEHICLE

S = AVAILABLE 5m PARKING SPACE

Strathmore Road Parking Stress Survey



This Plan includes the following Licensed Data: OS MasterMap Black and White PDF Location Plan by the Ordnance Survey National Geographic Database and incorporating surveyed revision available at the date of production. Reproduction in whole or in part is prohibited without the prior permission of Ordnance Survey. The representation of a road, track or path is no evidence of a right of way. The representation of features, as lines is no evidence of a property boundary. © Crown copyright and database rights, 2018, Ordnance Survey 0100031673

0m 20m 40m 60m 80m 100m

Scale: 1:1250, paper size: A4

17:30

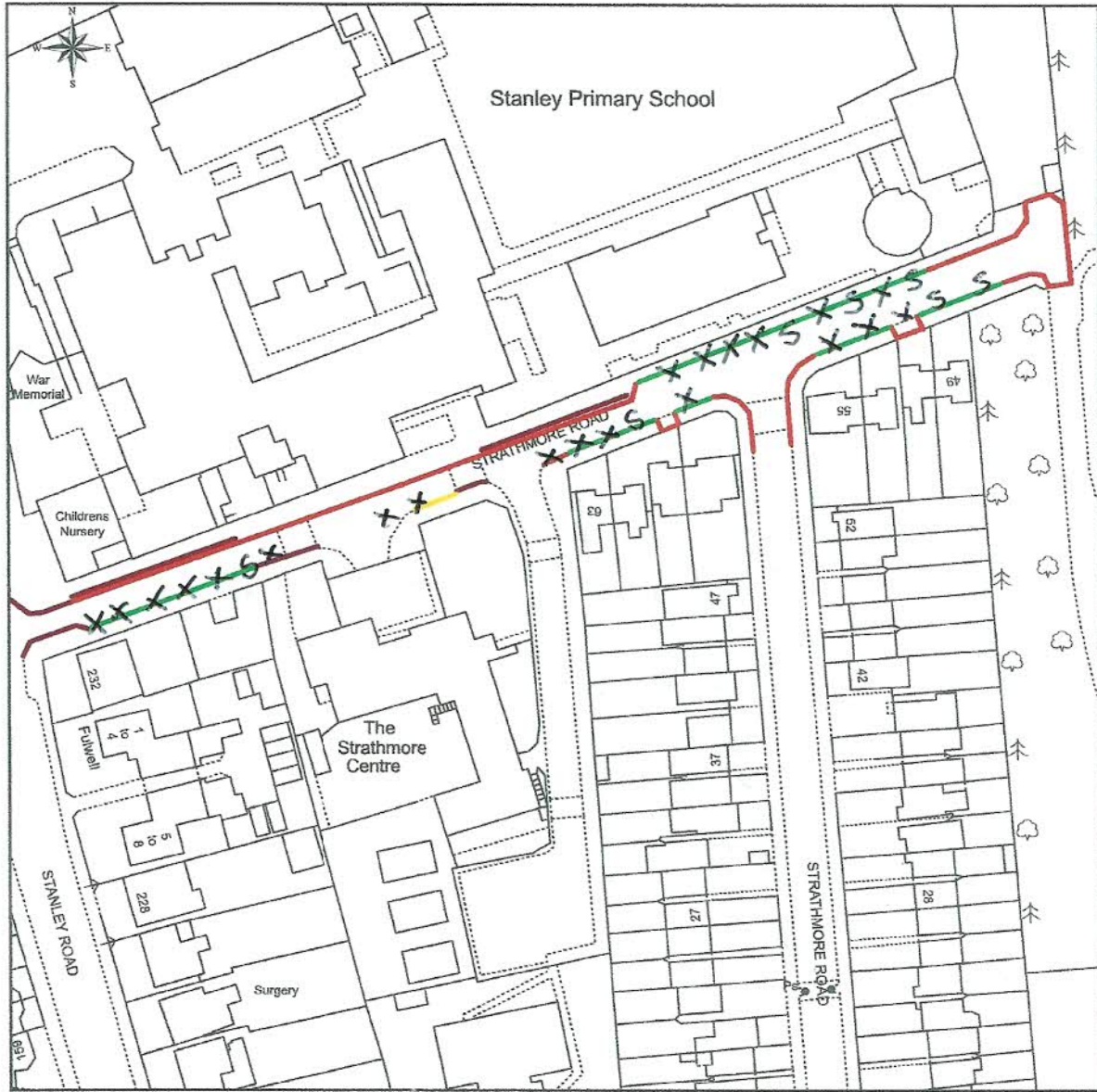
- ACCEPTABLE PARKING
- SINGLE YELLOW LINE
- DOUBLE YELLOW LINE
- UNACCEPTABLE PARKING
- ┌ DROPPED KERB

TUESDAY 15/10/2019

X = PARKED VEHICLE

S = AVAILABLE 5m PARKING SPACE

Strathmore Road Parking Stress Survey



This Plan includes the following Licensed Data: OS MasterMap Black and White PDF Location Plan by the Ordnance Survey National Geographic Database and incorporating surveyed revision available at the date of production. Reproduction in whole or in part is prohibited without the prior permission of Ordnance Survey. The representation of a road, track or path is no evidence of a right of way. The representation of features, as lines is no evidence of a property boundary. © Crown copyright and database rights, 2018. Ordnance Survey 0100031673

0m 20m 40m 60m 80m 100m

Scale: 1:1250, paper size: A4 17:30

- ACCEPTABLE PARKING
- SINGLE YELLOW LINE
- DOUBLE YELLOW LINE
- UNACCEPTABLE PARKING
- ┌ DROPPED KERB

TUESDAY 15/10/2019

X = PARKED VEHICLE

S = AVAILABLE 5m PARKING SPACE

Strathmore Road Parking Stress Survey



This Plan includes the following Licensed Data: OS MasterMap Black and White PDF Location Plan by the Ordnance Survey National Geographic Database and incorporating surveyed revision available at the date of production. Reproduction in whole or in part is prohibited without the prior permission of Ordnance Survey. The representation of a road, track or path is no evidence of a right of way. The representation of features, as lines is no evidence of a property boundary. © Crown copyright and database rights, 2018. Ordnance Survey 0100031673

0m 20m 40m 60m 80m 100m

Scale: 1:1250, paper size: A4 17:30

- ACCEPTABLE PARKING
- SINGLE YELLOW LINE
- DOUBLE YELLOW LINE
- UNACCEPTABLE PARKING
- ┌ DROPPED KERB

TUESDAY 15/10/2019

X = PARKED VEHICLE

S = AVAILABLE 5m PARKING SPACE

Strathmore Road Parking Stress Survey



This Plan includes the following Licensed Data: OS MasterMap Black and White PDF Location Plan by the Ordnance Survey National Geographic Database and incorporating surveyed revision available at the date of production. Reproduction in whole or in part is prohibited without the prior permission of Ordnance Survey. The representation of a road, track or path is no evidence of a right of way. The representation of features, as lines is no evidence of a property boundary. © Crown copyright and database rights, 2018. Ordnance Survey 0100031673

0m 20m 40m 60m 80m 100m

Scale: 1:1250, paper size: A4 19:30

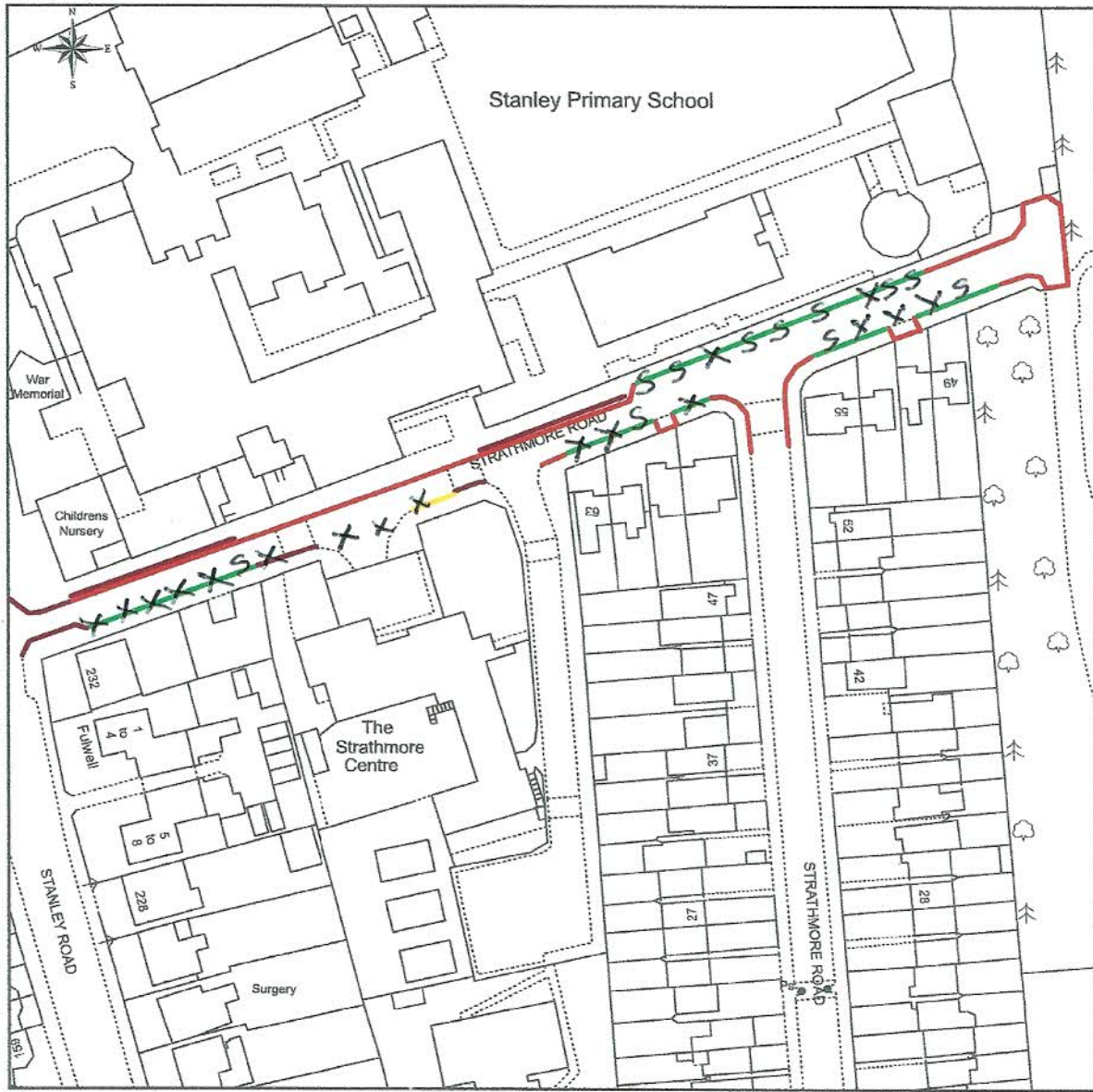
- ACCEPTABLE PARKING
- SINGLE YELLOW LINE
- DOUBLE YELLOW LINE
- UNACCEPTABLE PARKING
- ⌋ DROPPED KERB

TUESDAY 15/10/2019

X = PARKED VEHICLE

S = AVAILABLE 5m PARKING SPACE

Strathmore Road Parking Stress Survey



This Plan includes the following Licensed Data: OS MasterMap Black and White PDF Location Plan by the Ordnance Survey National Geographic Database and incorporating surveyed revision available at the date of production. Reproduction in whole or in part is prohibited without the prior permission of Ordnance Survey. The representation of a road, track or path is no evidence of a right of way. The representation of features, as lines is no evidence of a property boundary. © Crown copyright and database rights, 2018. Ordnance Survey 0100031673

Scale: 1:1250, paper size: A4

19:30

- ACCEPTABLE PARKING
- SINGLE YELLOW LINE
- DOUBLE YELLOW LINE
- UNACCEPTABLE PARKING
- ┌ DROPPED KERB

TUESDAY 15/10/2019

X = PARKED VEHICLE

S = AVAILABLE 5m PARKING SPACE

Strathmore Road Parking Stress Survey



This Plan includes the following Licensed Data: OS MasterMap Black and White PDF Location Plan by the Ordnance Survey National Geographic Database and incorporating surveyed revision available at the date of production. Reproduction in whole or in part is prohibited without the prior permission of Ordnance Survey. The representation of a road, track or path is no evidence of a right of way. The representation of features, as lines is no evidence of a property boundary. © Crown copyright and database rights, 2018. Ordnance Survey 0100031673

0m 20m 40m 60m 80m 100m

Scale: 1:1250, paper size: A4 19:30

- ACCEPTABLE PARKING
- SINGLE YELLOW LINE
- DOUBLE YELLOW LINE
- UNACCEPTABLE PARKING
- - - DROPPED KERB

TUESDAY 15/10/2019

X = PARKED VEHICLE

S = AVAILABLE 5m PARKING SPACE

Strathmore Road Parking Stress Survey



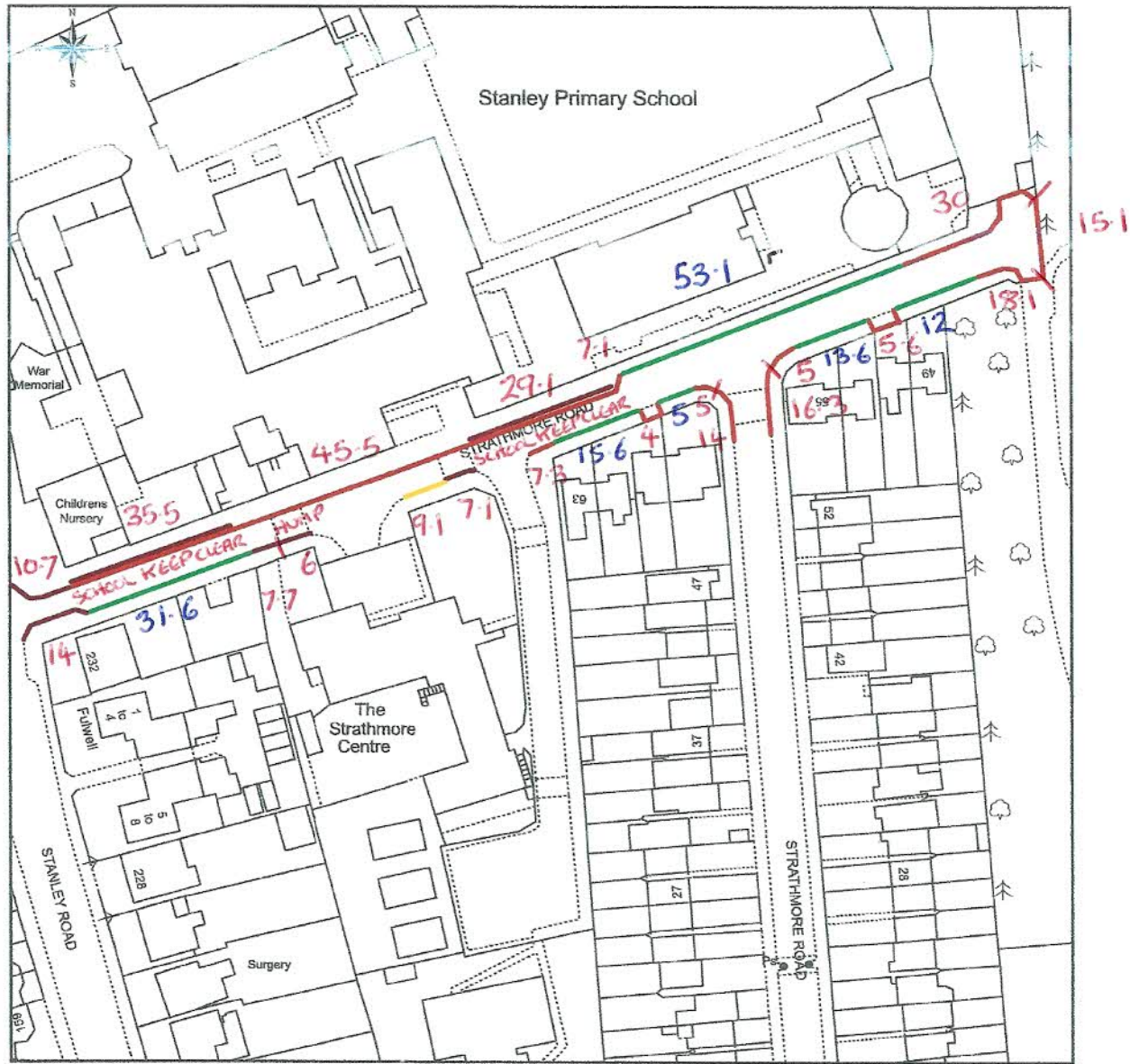
This Plan includes the following Licensed Data: OS MasterMap Black and White PDF Location Plan by the Ordnance Survey National Geographic Database and incorporating surveyed revision available at the date of production. Reproduction in whole or in part is prohibited without the prior permission of Ordnance Survey. The representation of a road, track or path is no evidence of a right of way. The representation of features, as lines is no evidence of a property boundary. © Crown copyright and database rights, 2018. Ordnance Survey 0100031673

Scale: 1:1250, paper size: A4

- ACCEPTABLE PARKING
- SINGLE YELLOW LINE
- DOUBLE YELLOW LINE
- UNACCEPTABLE PARKING
- ⌋ DROPPED KERB

PARKING RESTRICTIONS
ALL MEASUREMENTS IN METRES

Strathmore Road Parking Stress Survey



This Plan includes the following Licensed Data: OS MasterMap Black and White PDF Location Plan by the Ordnance Survey National Geographic Database and incorporating surveyed revision available at the date of production. Reproduction in whole or in part is prohibited without the prior permission of Ordnance Survey. The representation of a road, track or path is no evidence of a right of way. The representation of features, as lines is no evidence of a property boundary. © Crown copyright and database rights, 2018. Ordnance Survey 0100031673

0m 20m 40m 60m 80m 100m

Scale: 1:1250, paper size: A4

- ACCEPTABLE PARKING
- SINGLE YELLOW LINE
- DOUBLE YELLOW LINE
- UNACCEPTABLE PARKING
- ┌ DROPPED KERB

PARKING RESTRICTIONS

ALL MEASUREMENTS IN METRES

SCHOOL KEEP CLEAR
 MONDAY - FRIDAY
 8 AM - 5 PM ON ENTRANCE MARCHINGS
 EXCEPT BANK HOLIDAY & PUBLIC HOLIDAYS,
 AUGUST & 24 TO 31 DECEMBER

Strathmore Road Parking Stress Survey



This Plan includes the following Licensed Data: OS MasterMap Black and White PDF Location Plan by the Ordnance Survey National Geographic Database and incorporating surveyed revision available at the date of production. Reproduction in whole or in part is prohibited without the prior permission of Ordnance Survey. The representation of a road, track or path is no evidence of a right of way. The representation of features, as lines is no evidence of a property boundary. © Crown copyright and database rights, 2018. Ordnance Survey 0100031673

0m 20m 40m 60m 80m 100m

Scale: 1:1250, paper size: A4

- ACCEPTABLE PARKING
- SINGLE YELLOW LINE
- DOUBLE YELLOW LINE
- UNACCEPTABLE PARKING
- ┌ DROPPED KERB

PARKING RESTRICTIONS
ALL MEASUREMENTS IN METRES