

Appendix C 2019 Parking Surveys

STRATHMORE ROAD, TEDDINGTON TW11 8UH

PARKING STRESS SURVEY

RESULTS

SURVEY AREA LOCATION PLAN

PARKED VEHICLE LOCATION PLANS

PARKING RESTRICTION PLAN

OCTOBER 2019

RICHMOND PARKING SURVEY METHODOLOGY


BENCHMARK DATA COLLECTION

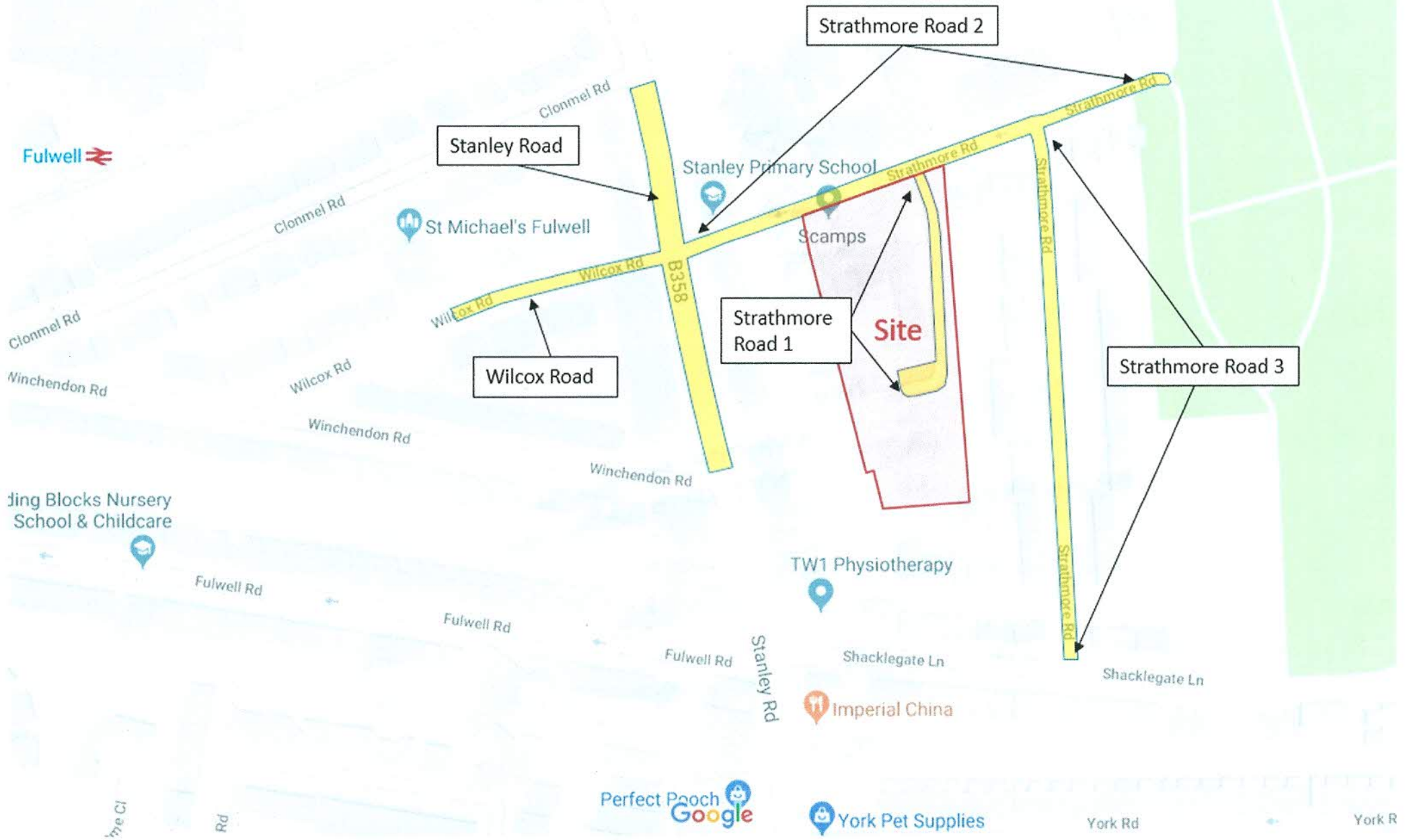
STRATHMORE ROAD, TEDDINGTON TW11 8UH - PARKING STRESS SURVEY - SUNDAY 13/10/2019

ROAD NAME	NUMBER OF 5m PARKING SPACES / BAYS (INC SYL)	NUMBER OF PARKED VEHICLES				AVERAGE NUMBER PARKED	PARKING STRESS (%)
		TIME OF OBSERVATION					
		08:00	12:00	16:00	20:00		
STRATHMORE ROAD 1	29	3	1	1	2	1.8	6.0
STRATHMORE ROAD 2	25	10	10	11	10	10.3	41.0
STRATHMORE ROAD 3	40	37	32	43	40	38.0	95.0
STANLEY ROAD	29	22	22	18	22	21.0	72.4
WILCOX ROAD	27	23	18	17	22	20.0	74.1
TOTAL	150	95	83	90	96	91.0	60.7

STRATHMORE ROAD, TEDDINGTON TW11 8UH - PARKING STRESS SURVEY - TUESDAY 15/10/2019

ROAD NAME	NUMBER OF 5m PARKING SPACES / BAYS	NUMBER OF PARKED VEHICLES							AVERAGE NUMBER PARKED	PARKING STRESS (%)
		TIME OF OBSERVATION								
		07:30	08:30	09:30	12:30	15:15	17:30	19:30		
STRATHMORE ROAD 1	29	4	17	12	16	23	15	2	12.7	43.8
STRATHMORE ROAD 2	24	22	28	23	24	31	21	17	23.7	98.8
STRATHMORE ROAD 3	40	39	43	41	47	47	46	41	43.4	108.6
STANLEY ROAD	29	22	24	23	25	22	25	26	23.9	82.3
WILCOX ROAD	27	23	26	23	24	24	23	23	23.7	87.8
TOTAL	149	110	138	122	136	147	130	109	127.4	85.5

 Extent of Parking Survey



Strathmore Road Parking Stress Survey



This Plan includes the following Licensed Data: OS MasterMap Black and White PDF Location Plan by the Ordnance Survey National Geographic Database and incorporating surveyed revision available at the date of production. Reproduction in whole or in part is prohibited without the prior permission of Ordnance Survey. The representation of a road, track or path is no evidence of a right of way. The representation of features, as lines is no evidence of a property boundary. © Crown copyright and database rights, 2018. Ordnance Survey 0100031673



Scale: 1:1250, paper size: A4 08:00

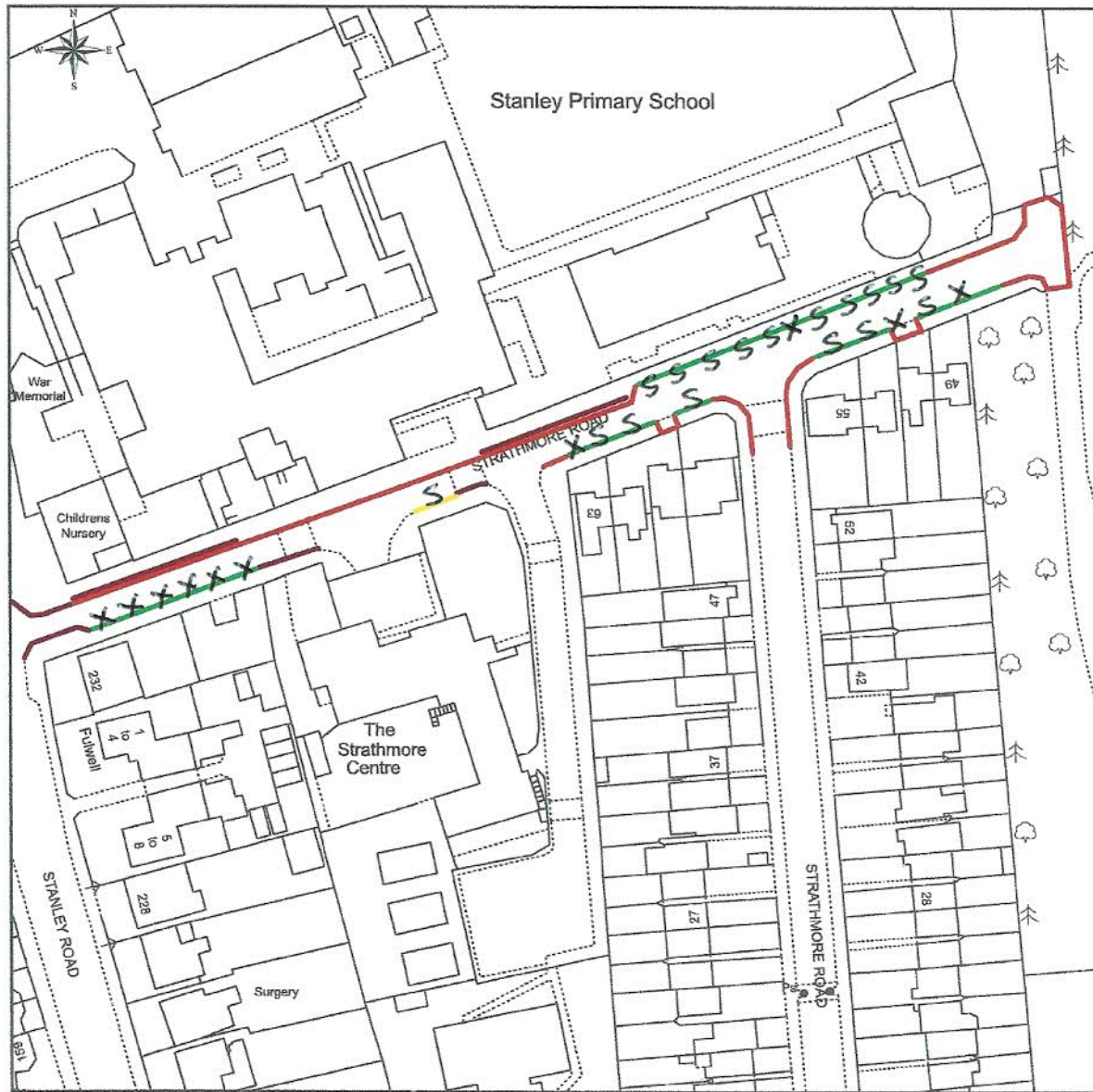
- ACCEPTABLE PARKING
- SINGLE YELLOW LINE
- DOUBLE YELLOW LINE
- UNACCEPTABLE PARKING
- ⌈ DROPPED KERB

SUNDAY 13/10/2019

X = PARKED VEHICLE

S = AVAILABLE 5m PARKING SPACE

Strathmore Road Parking Stress Survey



This Plan includes the following Licensed Data: OS MasterMap Black and White PDF Location Plan by the Ordnance Survey National Geographic Database and incorporating surveyed revision available at the date of production. Reproduction in whole or in part is prohibited without the prior permission of Ordnance Survey. The representation of a road, track or path is no evidence of a right of way. The representation of features, as lines is no evidence of a property boundary. © Crown copyright and database rights, 2018. Ordnance Survey 0100031673

0m 20m 40m 60m 80m 100m

Scale: 1:1250, paper size: A4 08:00

- ACCEPTABLE PARKING
- SINGLE YELLOW LINE
- DOUBLE YELLOW LINE
- UNACCEPTABLE PARKING
- ┌ DROPPED KERB

SUNDAY 13/10/2019
 X = PARKED VEHICLE
 S = AVAILABLE 5m PARKING SPACE

Strathmore Road Parking Stress Survey



This Plan includes the following Licensed Data: OS MasterMap Black and White PDF Location Plan by the Ordnance Survey National Geographic Database and incorporating surveyed revision available at the date of production. Reproduction in whole or in part is prohibited without the prior permission of Ordnance Survey. The representation of a road, track or path is no evidence of a right of way. The representation of features, as lines is no evidence of a property boundary. © Crown copyright and database rights, 2018. Ordnance Survey 0100031673

0m 20m 40m 60m 80m 100m

Scale: 1:1250, paper size: A4 08:00

- ACCEPTABLE PARKING
- SINGLE YELLOW LINE
- DOUBLE YELLOW LINE
- UNACCEPTABLE PARKING
- ┌ DROPPED KERB

SUNDAY 13/10/2019

X = PARKED VEHICLE

S = AVAILABLE 5m PARKING SPACE

Strathmore Road Parking Stress Survey



This Plan includes the following Licensed Data: OS MasterMap Black and White PDF Location Plan by the Ordnance Survey National Geographic Database and incorporating surveyed revision available at the date of production. Reproduction in whole or in part is prohibited without the prior permission of Ordnance Survey. The representation of a road, track or path is no evidence of a right of way. The representation of features, as lines is no evidence of a property boundary. © Crown copyright and database rights, 2018. Ordnance Survey 0100031673

0m 20m 40m 60m 80m 100m

Scale: 1:1250, paper size: A4 12:00

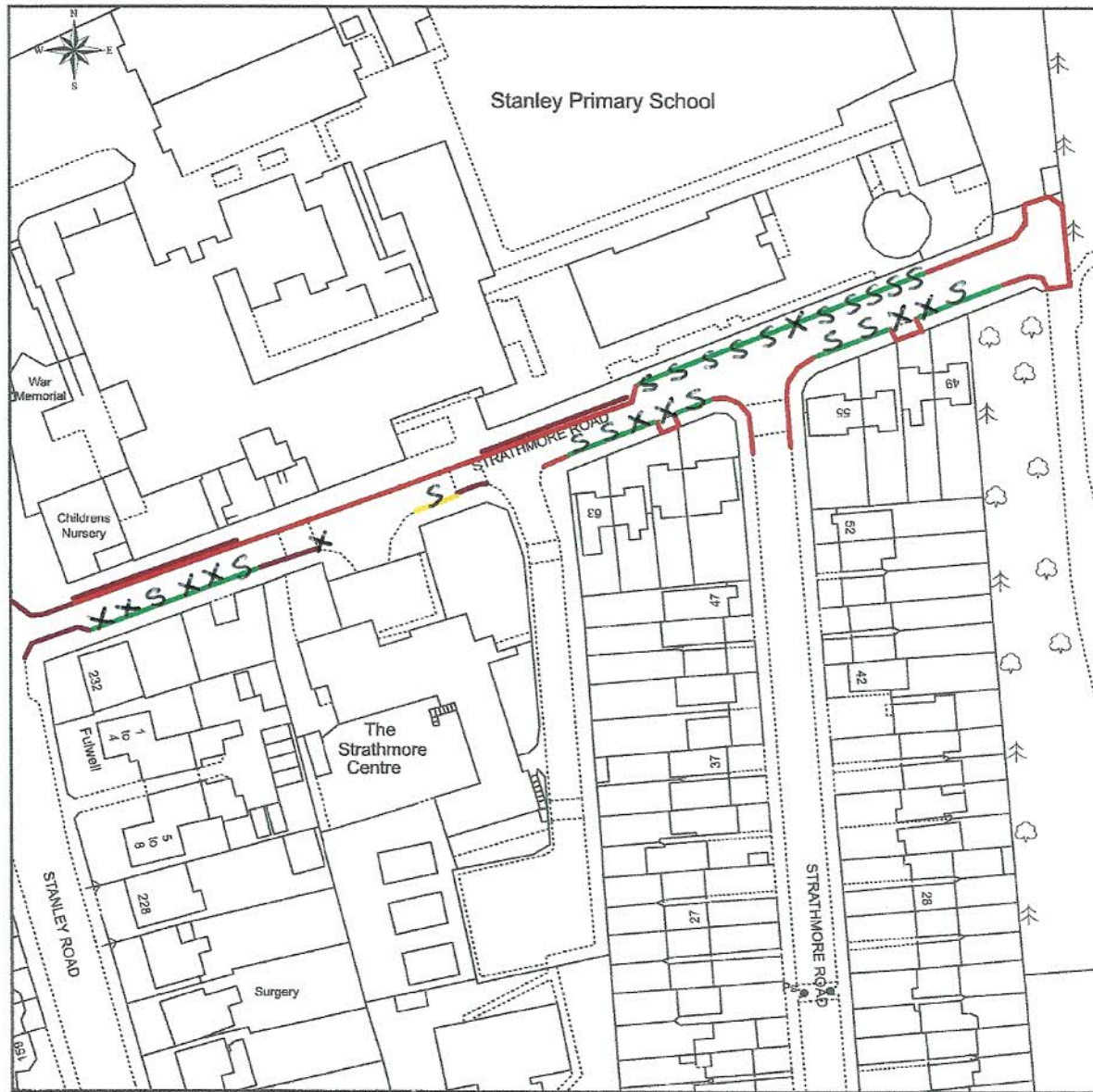
- ACCEPTABLE PARKING
- SINGLE YELLOW LINE
- DOUBLE YELLOW LINE
- UNACCEPTABLE PARKING
- ⌈ DROPPED KERB

SUNDAY 13/10/2019

X = PARKED VEHICLE

S = AVAILABLE 5m PARKING SPACE

Strathmore Road Parking Stress Survey



This Plan includes the following Licensed Data: OS MasterMap Black and White PDF Location Plan by the Ordnance Survey National Geographic Database and incorporating surveyed revision available at the date of production. Reproduction in whole or in part is prohibited without the prior permission of Ordnance Survey. The representation of a road, track or path is no evidence of a right of way. The representation of features, as lines is no evidence of a property boundary. © Crown copyright and database rights, 2018. Ordnance Survey 0100031673

0m 20m 40m 60m 80m 100m

Scale: 1:1250, paper size: A4 12:00

SUNDAY 13/10/2019

- ACCEPTABLE PARKING
- SINGLE YELLOW LINE
- DOUBLE YELLOW LINE
- UNACCEPTABLE PARKING
- ┌ DROPPED KERB

X = PARKED VEHICLE LOCATION

S = AVAILABLE 5m PARKING SPACE

Strathmore Road Parking Stress Survey



This Plan includes the following Licensed Data: OS MasterMap Black and White PDF Location Plan by the Ordnance Survey National Geographic Database and incorporating surveyed revision available at the date of production. Reproduction in whole or in part is prohibited without the prior permission of Ordnance Survey. The representation of a road, track or path is no evidence of a right of way. The representation of features, as lines is no evidence of a property boundary. © Crown copyright and database rights, 2018. Ordnance Survey 0100031673

0m 20m 40m 60m 80m 100m

Scale: 1:1250, paper size: A4 12:00

- ACCEPTABLE PARKING
- SINGLE YELLOW LINE
- DOUBLE YELLOW LINE
- UNACCEPTABLE PARKING
- ┌ DROPPED KERB

SUNDAY 13/10/2019

X = PARKED VEHICLE

S = AVAILABLE 5m PARKING SPACE

Strathmore Road Parking Stress Survey



This Plan includes the following Licensed Data: OS MasterMap Black and White PDF Location Plan by the Ordnance Survey National Geographic Database and incorporating surveyed revision available at the date of production. Reproduction in whole or in part is prohibited without the prior permission of Ordnance Survey. The representation of a road, track or path is no evidence of a right of way. The representation of features, as lines is no evidence of a property boundary. © Crown copyright and database rights, 2018. Ordnance Survey 0100031673

0m 20m 40m 60m 80m 100m

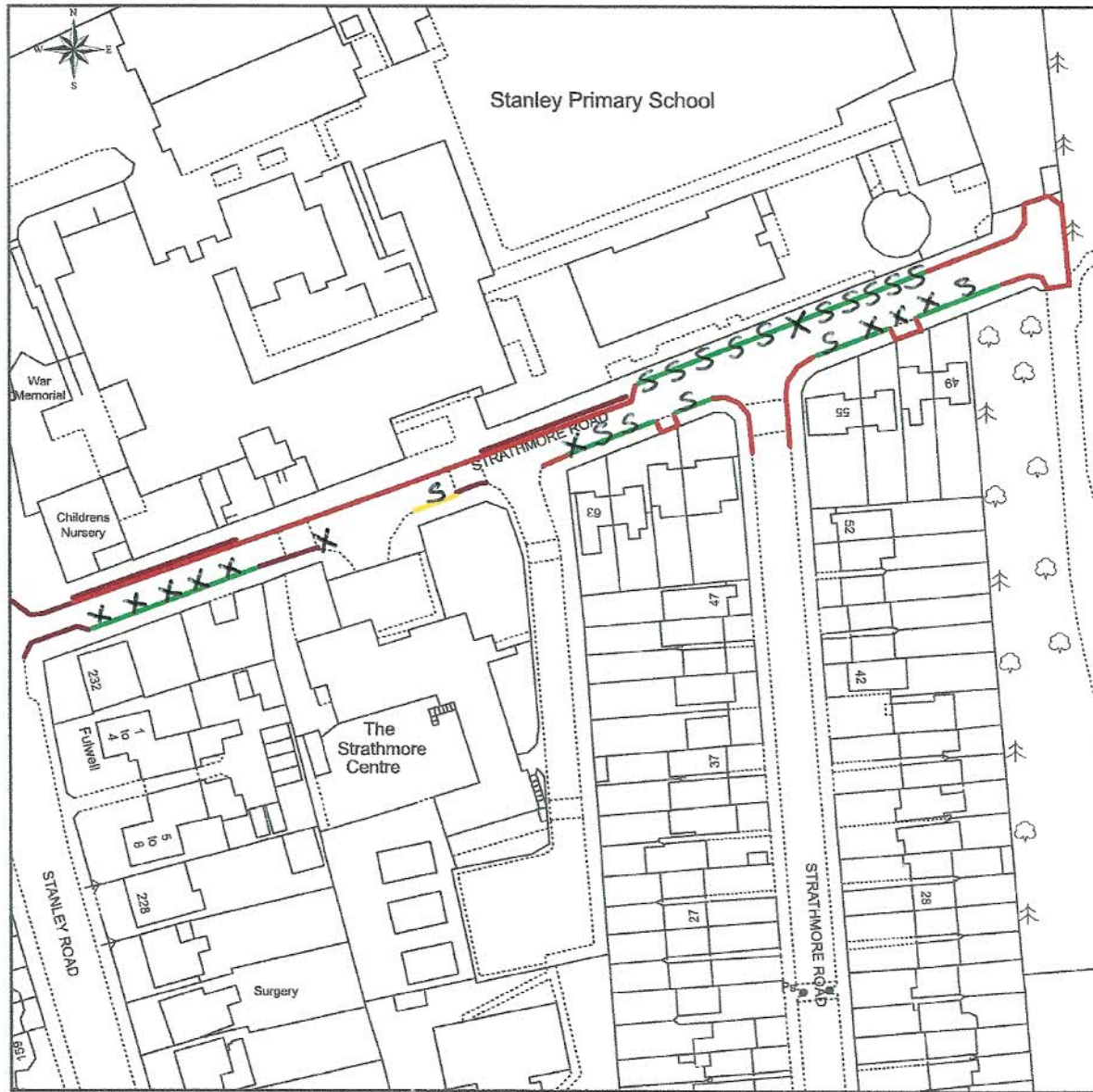
Scale: 1:1250, paper size: A4 16:00

SUNDAY 13/10/2019

- ACCEPTABLE PARKING
- SINGLE YELLOW LINE
- DOUBLE YELLOW LINE
- UNACCEPTABLE PARKING
- ┌ DROPPED KERB

X = PARKED VEHICLE LOCATION
 S = AVAILABLE 5m PARKING SPACE

Strathmore Road Parking Stress Survey



This Plan includes the following Licensed Data: OS MasterMap Black and White PDF Location Plan by the Ordnance Survey National Geographic Database and incorporating surveyed revision available at the date of production. Reproduction in whole or in part is prohibited without the prior permission of Ordnance Survey. The representation of a road, track or path is no evidence of a right of way. The representation of features, as lines is no evidence of a property boundary. © Crown copyright and database rights, 2018. Ordnance Survey 0100031673

0m 20m 40m 60m 80m 100m

Scale: 1:1250, paper size: A4 16:00

SUNDAY 13/10/2019

- ACCEPTABLE PARKING
- SINGLE YELLOW LINE
- DOUBLE YELLOW LINE
- UNACCEPTABLE PARKING
- ┌ DROPPED KERB

X = PARKED VEHICLE LOCATION

S = AVAILABLE 5m PARKING SPACE

Strathmore Road Parking Stress Survey



This Plan includes the following Licensed Data: OS MasterMap Black and White PDF Location Plan by the Ordnance Survey National Geographic Database and incorporating surveyed revision available at the date of production. Reproduction in whole or in part is prohibited without the prior permission of Ordnance Survey. The representation of a road, track or path is no evidence of a right of way. The representation of features, as lines is no evidence of a property boundary. © Crown copyright and database rights, 2018. Ordnance Survey 0100031673

0m 20m 40m 60m 80m 100m

Scale: 1:1250, paper size: A4 16:00

- ACCEPTABLE PARKING
- SINGLE YELLOW LINE
- DOUBLE YELLOW LINE
- UNACCEPTABLE PARKING
- ┌ DROPPED KERB

SUNDAY 13/10/2019

X = PARKED VEHICLE LOCATION

S = AVAILABLE 5m PARKING SPACE

Strathmore Road Parking Stress Survey



This Plan includes the following Licensed Data: OS MasterMap Black and White PDF Location Plan by the Ordnance Survey National Geographic Database and incorporating surveyed revision available at the date of production. Reproduction in whole or in part is prohibited without the prior permission of Ordnance Survey. The representation of a road, track or path is no evidence of a right of way. The representation of features, as lines is no evidence of a property boundary. © Crown copyright and database rights, 2018. Ordnance Survey 0100031673

0m 20m 40m 60m 80m 100m

Scale: 1:1250, paper size: A4 20:00

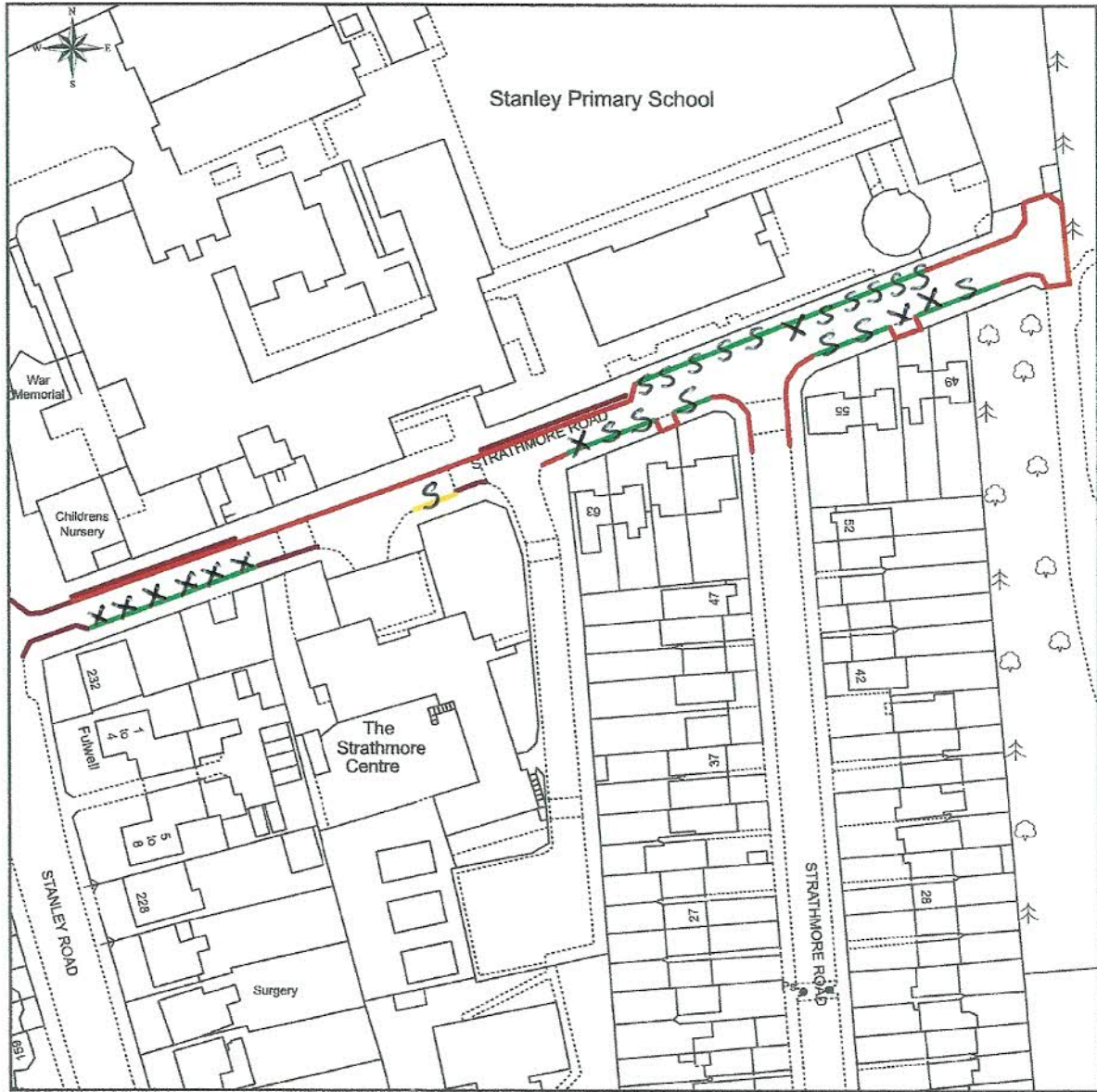
- ACCEPTABLE PARKING
- SINGLE YELLOW LINE
- DOUBLE YELLOW LINE
- UNACCEPTABLE PARKING
- ┌ DROPPED KERB

SUNDAY 13/10/2019

X = PARKED VEHICLE LOCATION

S = AVAILABLE 5m PARKING SPACE

Strathmore Road Parking Stress Survey



This Plan includes the following Licensed Data: OS MasterMap Black and White PDF Location Plan by the Ordnance Survey National Geographic Database and incorporating surveyed revision available at the date of production. Reproduction in whole or in part is prohibited without the prior permission of Ordnance Survey. The representation of a road, track or path is no evidence of a right of way. The representation of features, as lines is no evidence of a property boundary. © Crown copyright and database rights, 2018. Ordnance Survey 0100031673

0m 20m 40m 60m 80m 100m

Scale: 1:1250, paper size: A4 20:00

- ACCEPTABLE PARKING
- SINGLE YELLOW LINE
- DOUBLE YELLOW LINE
- UNACCEPTABLE PARKING
- ┌ DROPPED KERB

SUNDAY 13/10/2019

X = PARKED VEHICLE LOCATION

S = AVAILABLE 5m PARKING SPACE

Strathmore Road Parking Stress Survey



This Plan includes the following Licensed Data: OS MasterMap Black and White PDF Location Plan by the Ordnance Survey National Geographic Database and incorporating surveyed revision available at the date of production. Reproduction in whole or in part is prohibited without the prior permission of Ordnance Survey. The representation of a road, track or path is no evidence of a right of way. The representation of features, as lines is no evidence of a property boundary. © Crown copyright and database rights, 2018. Ordnance Survey 0100031673

0m 20m 40m 60m 80m 100m

Scale: 1:1250, paper size: A4 20:00

- ACCEPTABLE PARKING
- SINGLE YELLOW LINE
- DOUBLE YELLOW LINE
- UNACCEPTABLE PARKING
- ┌ DROPPED KERB

SUNDAY 13/10/2019

X = PARKED VEHICLE LOCATION

S = AVAILABLE 5m PARKING SPACE

Strathmore Road Parking Stress Survey



This Plan includes the following Licensed Data: OS MasterMap Black and White PDF Location Plan by the Ordnance Survey National Geographic Database and incorporating surveyed revision available at the date of production. Reproduction in whole or in part is prohibited without the prior permission of Ordnance Survey. The representation of a road, track or path is no evidence of a right of way. The representation of features, as lines is no evidence of a property boundary. © Crown copyright and database rights, 2018. Ordnance Survey 0100031673



Scale: 1:1250, paper size: A4

07:30

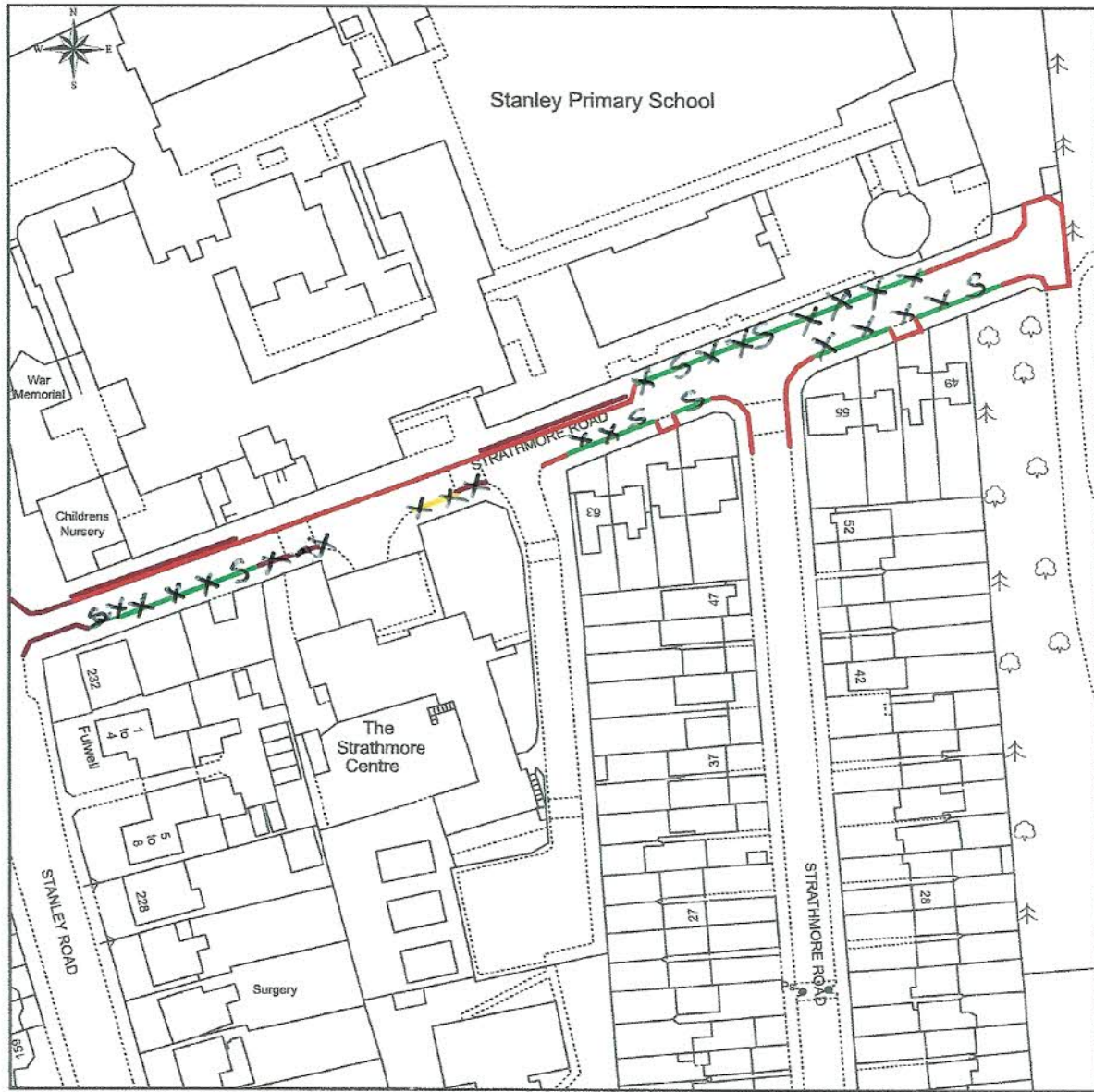
- ACCEPTABLE PARKING
- SINGLE YELLOW LINE
- DOUBLE YELLOW LINE
- UNACCEPTABLE PARKING
- ┌ DROPPED KERB

TUESDAY 15/10/2019

X = PARKED VEHICLE

S = AVAILABLE 5m PARKING SPACE

Strathmore Road Parking Stress Survey



This Plan includes the following Licensed Data: OS MasterMap Black and White PDF Location Plan by the Ordnance Survey National Geographic Database and incorporating surveyed revision available at the date of production. Reproduction in whole or in part is prohibited without the prior permission of Ordnance Survey. The representation of a road, track or path is no evidence of a right of way. The representation of features, as lines is no evidence of a property boundary. © Crown copyright and database rights, 2018, Ordnance Survey 0100031673

0m 20m 40m 60m 80m 100m

Scale: 1:1250, paper size: A4

07:30

- ACCEPTABLE PARKING
- SINGLE YELLOW LINE
- DOUBLE YELLOW LINE
- UNACCEPTABLE PARKING
- ┌ DROPPED KERB

TUESDAY 15/10/2019

X = PARKED VEHICLE

S = AVAILABLE 5m PARKING SPACE

Strathmore Road Parking Stress Survey



This Plan includes the following Licensed Data: OS MasterMap Black and White PDF Location Plan by the Ordnance Survey National Geographic Database and incorporating surveyed revision available at the date of production. Reproduction in whole or in part is prohibited without the prior permission of Ordnance Survey. The representation of a road, track or path is no evidence of a right of way. The representation of features, as lines is no evidence of a property boundary. © Crown copyright and database rights, 2018. Ordnance Survey 0100031673

0m 20m 40m 60m 80m 100m

Scale: 1:1250, paper size: A4

07:30

- ACCEPTABLE PARKING
- SINGLE YELLOW LINE
- DOUBLE YELLOW LINE
- UNACCEPTABLE PARKING
- DROPPED KERB

TUESDAY 15/10/2019

X = PARKED VEHICLE

S = AVAILABLE 5m PARKING SPACE

Strathmore Road Parking Stress Survey



This Plan includes the following Licensed Data: OS MasterMap Black and White PDF Location Plan by the Ordnance Survey National Geographic Database and incorporating surveyed revision available at the date of production. Reproduction in whole or in part is prohibited without the prior permission of Ordnance Survey. The representation of a road, track or path is no evidence of a right of way. The representation of features, as lines is no evidence of a property boundary. © Crown copyright and database rights, 2018. Ordnance Survey 0100031673

0m 20m 40m 60m 80m 100m

Scale: 1:1250, paper size: A4

08:30

- ACCEPTABLE PARKING
- SINGLE YELLOW LINE
- DOUBLE YELLOW LINE
- UNACCEPTABLE PARKING
- ⌈ DROPPED KERB

TUESDAY 15/10/2019

X = PARKED VEHICLE

S = AVAILABLE 5m PARKING SPACE