












Legend

Paving & Surfaces

-  Concrete block paving with natural granite aggregate - Type 1
-  Concrete block paving with natural granite aggregate - Type 2
-  Stone setts
-  Timber decking
-  Grasscrete with gravel infill
-  Amenity lawn
-  Hedge and ornamental planting
-  Bench
-  Lighting Fixture - Low level lighting/bollards directed away from the river

General notes
 All setting out must be checked on site
 All levels must be checked on site and refer to Ordnance Datum Newlyn unless alternative Datum given
 All fixings and weathervings must be checked on site
 All dimensions must be checked on site
 This drawing must not be scaled
 This drawing must be read in conjunction with all other relevant drawings, specification clauses and current design risk register
 This drawing must not be used for land transfer purposes
 Calculated areas in accordance with Assael Architecture's Definition of Areas for Schedule of Areas
 This drawing must not be used on site unless issued for construction
 Subject to survey, consultation and approval from all statutory Authorities
 Revision Status:
 P-Preliminary
 C-Contract
 © 2018 Assael Architecture Limited
 Assael Architecture Limited has prepared this document in accordance with the instructions of the Client under the agreed Terms of Appointment. This document is for the sole and specific use of the Client and Assael Architecture shall not be responsible for any use of its contents for any purpose other than that for which it was prepared and provided. Should the Client require to pass electronic copies of the document to other parties, this should be for co-ordination purposes only, the whole of the file should be so copied, but no professional liability or warranty shall be extended to other parties by Assael Architecture in this connection without the explicit written agreement thereto by Assael Architecture Limited.

Electronic file reference

Status	Revision	Date	DRN	CHK	CDM
3	Planning addendum	20/05/22	HM		JB
4	Update to hedge	20/06/01		JB	

Purpose of information

The purpose of the information on this drawing is for:	Planning	Information	Comment	Client approval	Construction
	<input checked="" type="checkbox"/>	<input type="checkbox"/>	<input type="checkbox"/>	<input type="checkbox"/>	<input type="checkbox"/>

All information on this drawing is not for construction unless it is marked for construction.

Client
London Square

Project title
Greggs Bakery Site Twickenham
 Drawing title

Ground Floor River Side General Arrangement

Scale @ A1 size Date
200 02/06/20

Drawing N°
A3164 1005

Status & Revision
P4

