

# FAIRHURST

## Supply of Unpublished Survey Information

Published 1973 - 1974

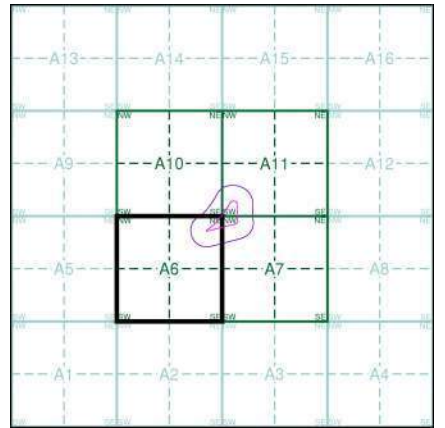
Source map scale - 1:1,250

SUSI maps (Supply of Unpublished Survey Information) were produced between 1972 and 1977, mainly for internal use at Ordnance Survey. These were more of a 'work-in-progress' plan as they showed updates of individual areas on a map. These maps were unpublished, and they do not represent a single moment in time. They were produced at both 1:2,500 and 1:1,250 scales.

### Map Name(s) and Date(s)

TQ1875SW	TQ1875SE
1974	1974
1:1,250	1:1,250
TQ1874NW	
1973	
1:1,250	

### Historical Map - Segment A6



### Order Details

Order Number: 142584674\_1\_1  
 Customer Ref: Homebase, Richmond  
 National Grid Reference: 518890, 175430  
 Slice: A  
 Site Area (Ha): 1.58  
 Search Buffer (m): 100

### Site Details

Homebase Ltd, 84, Manor Road, RICHMOND, TW9 1YB



# FAIRHURST

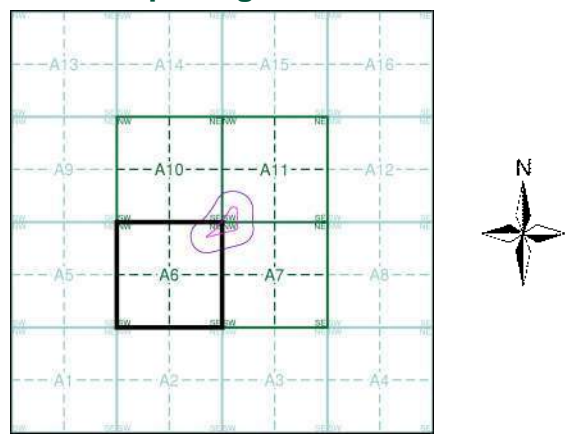
**Ordnance Survey Plan**  
**Published 1974 - 1991**  
**Source map scale - 1:1,250**

The historical maps shown were reproduced from maps predominantly held at the scale adopted for England, Wales and Scotland in the 1840's. In 1854 the 1:2,500 scale was adopted for mapping urban areas and by 1896 it covered the whole of what were considered to be the cultivated parts of Great Britain. The published date given below is often some years later than the surveyed date. Before 1938, all OS maps were based on the Cassini Projection, with independent surveys of a single county or group of counties, giving rise to significant inaccuracies in outlying areas.

### Map Name(s) and Date(s)

TQ1875SW 1983 1:1,250	TQ1875SE 1974 1:1,250
	TQ1874NE 1991 1:1,250

### Historical Map - Segment A6



**Order Details**  
 Order Number: 142584674\_1\_1  
 Customer Ref: Homebase, Richmond  
 National Grid Reference: 518890, 175430  
 Slice: A  
 Site Area (Ha): 1.58  
 Search Buffer (m): 100

**Site Details**  
 Homebase Ltd, 84, Manor Road, RICHMOND, TW9 1YB



# FAIRHURST

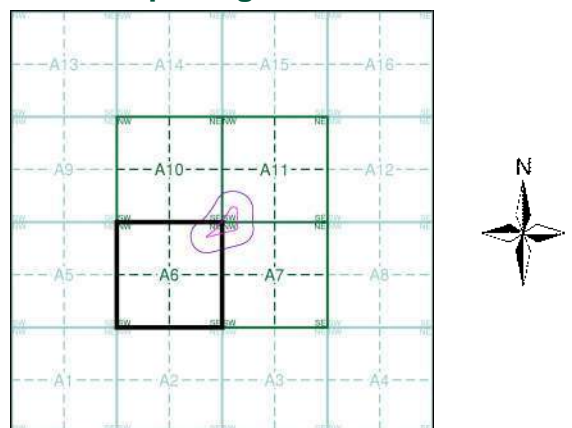
**Additional SIMs**  
**Published 1974 - 1991**  
**Source map scale - 1:1,250**

The SIM cards (Ordnance Survey's 'Survey of Information on Microfilm') are further, minor editions of mapping which were produced and published in between the main editions as an area was updated. They date from 1947 to 1994, and contain detailed information on buildings, roads and land-use. These maps were produced at both 1:2,500 and 1:1,250 scales.

### Map Name(s) and Date(s)

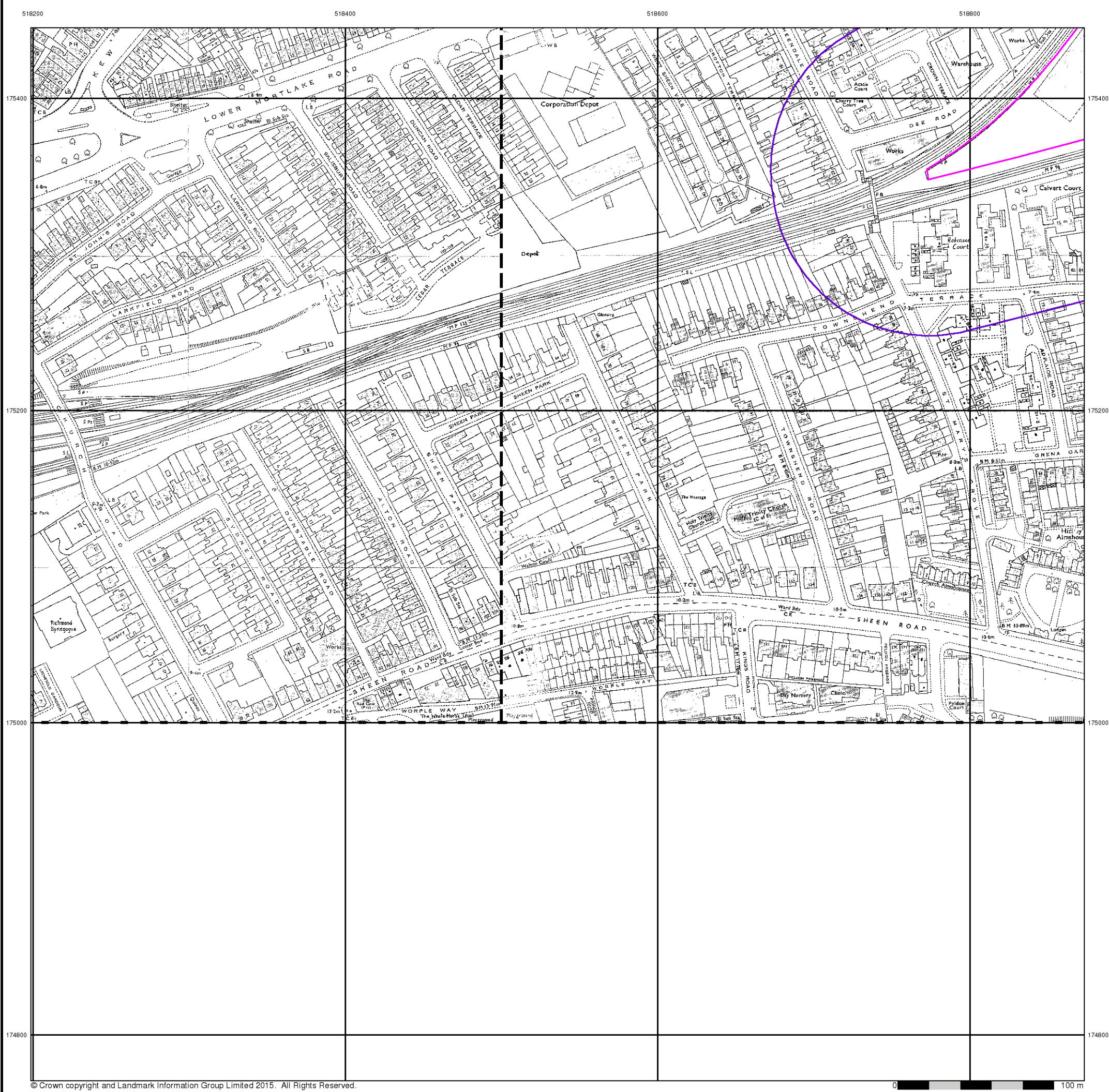
TQ1875SW 1983 1:1,250	TQ1875SE 1974 1:1,250
TQ1874NW 1982 1:1,250	TQ1874NE 1991 1:1,250

### Historical Map - Segment A6



**Order Details**  
 Order Number: 142584674\_1\_1  
 Customer Ref: Homebase, Richmond  
 National Grid Reference: 518890, 175430  
 Slice: A  
 Site Area (Ha): 1.58  
 Search Buffer (m): 100

**Site Details**  
 Homebase Ltd, 84, Manor Road, RICHMOND, TW9 1YB



# FAIRHURST

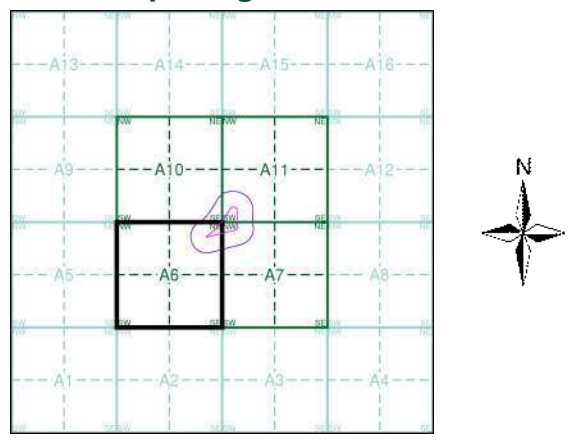
**Additional SIMs**  
**Published 1983 - 1989**  
**Source map scale - 1:1,250**

The SIM cards (Ordnance Survey's 'Survey of Information on Microfilm') are further, minor editions of mapping which were produced and published in between the main editions as an area was updated. They date from 1947 to 1994, and contain detailed information on buildings, roads and land-use. These maps were produced at both 1:2,500 and 1:1,250 scales.

### Map Name(s) and Date(s)

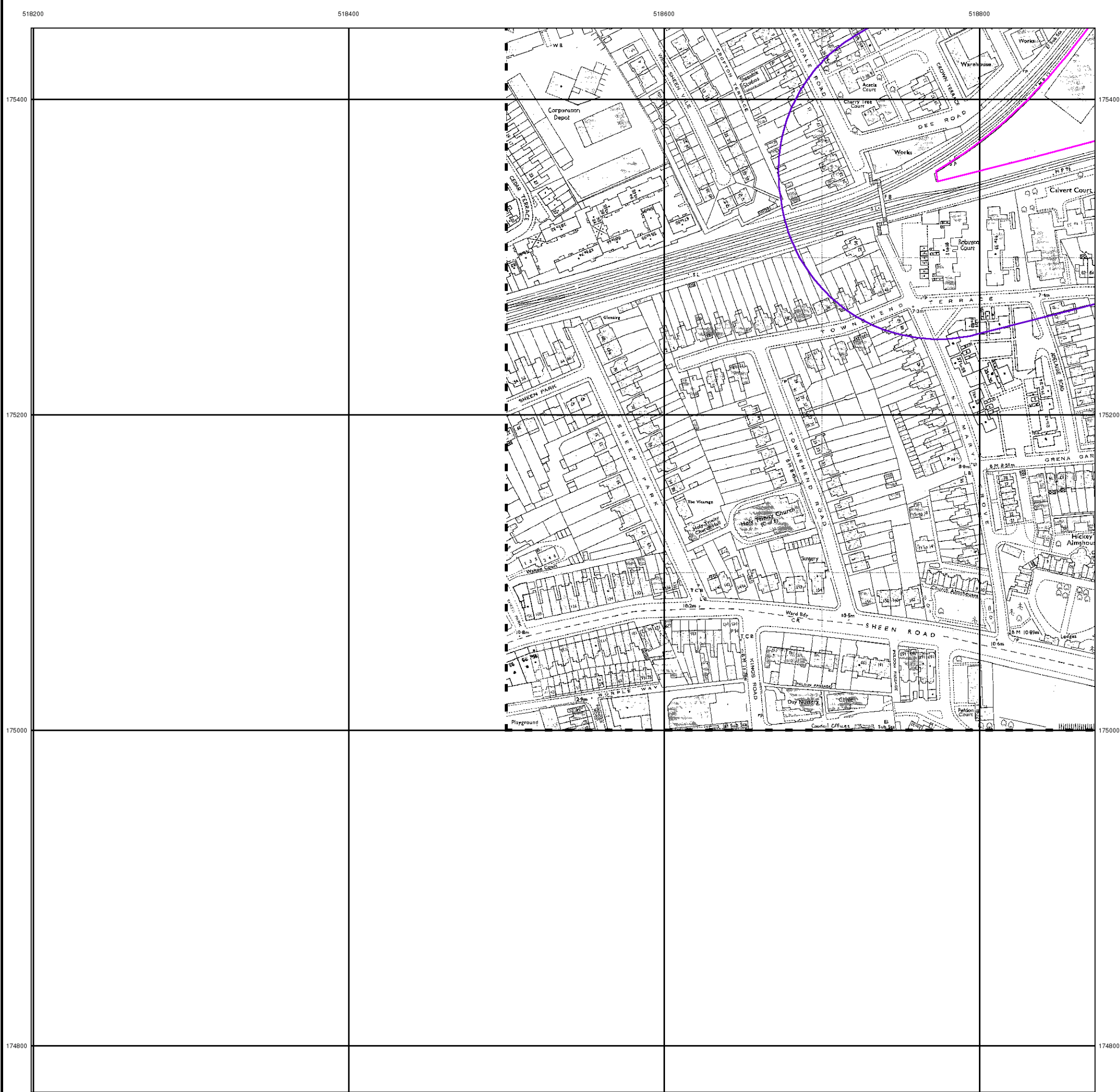
TQ1875SW 1989 1:1,250	TQ1875SE 1983 1:1,250
-----------------------------	-----------------------------

### Historical Map - Segment A6



**Order Details**  
 Order Number: 142584674\_1\_1  
 Customer Ref: Homebase, Richmond  
 National Grid Reference: 518890, 175430  
 Slice: A  
 Site Area (Ha): 1.58  
 Search Buffer (m): 100

**Site Details**  
 Homebase Ltd, 84, Manor Road, RICHMOND, TW9 1YB



# FAIRHURST

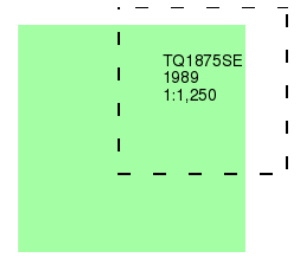
## Additional SIMs

Published 1989

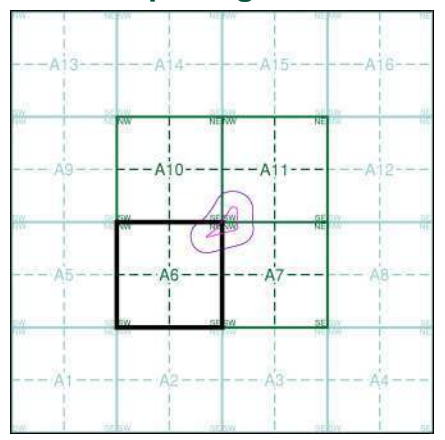
Source map scale - 1:1,250

The SIM cards (Ordnance Survey's 'Survey of Information on Microfilm') are further, minor editions of mapping which were produced and published in between the main editions as an area was updated. They date from 1947 to 1994, and contain detailed information on buildings, roads and land-use. These maps were produced at both 1:2,500 and 1:1,250 scales.

## Map Name(s) and Date(s)



## Historical Map - Segment A6



## Order Details

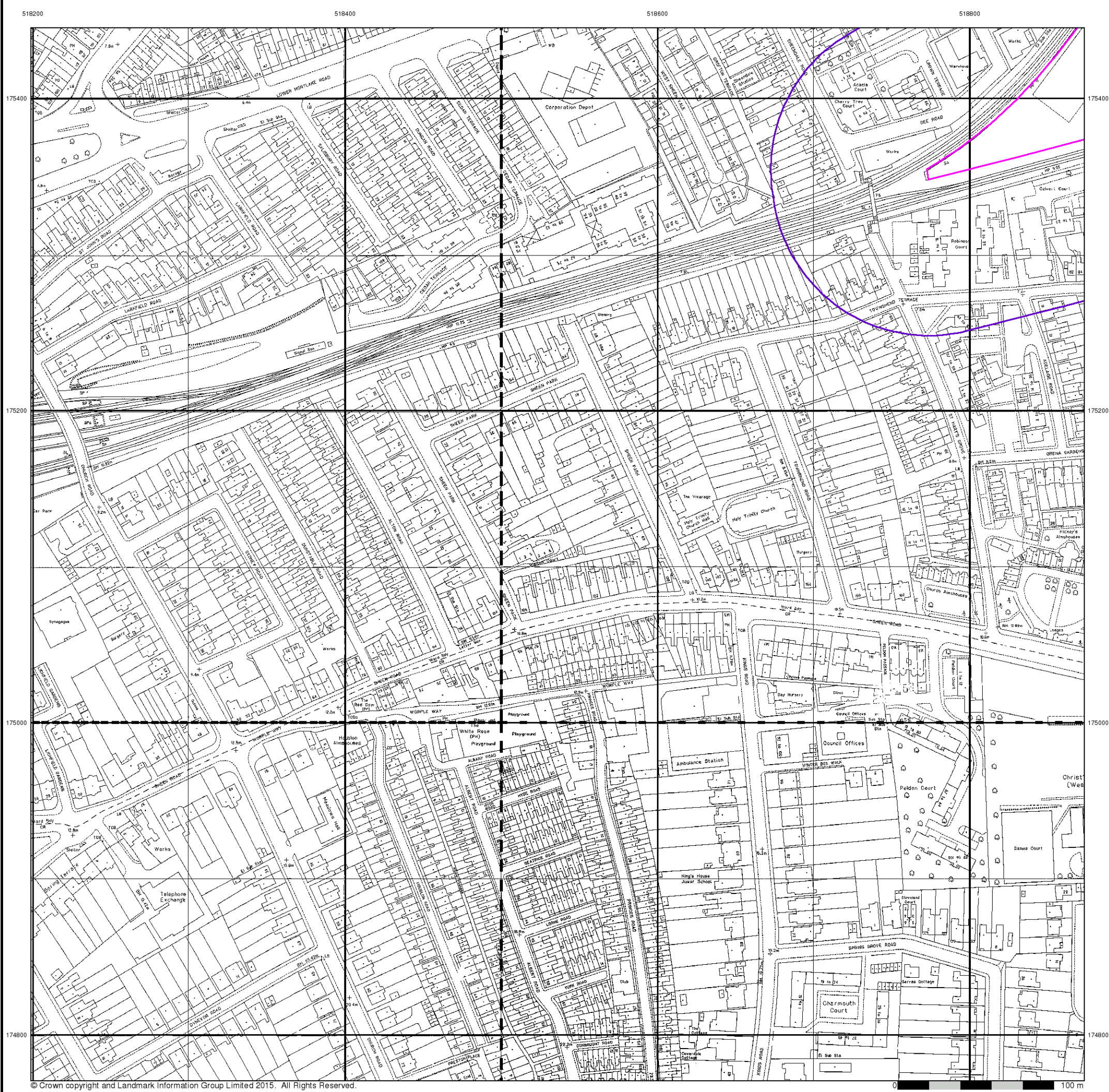
Order Number: 142584674\_1\_1  
 Customer Ref: Homebase, Richmond  
 National Grid Reference: 518890, 175430  
 Slice: A  
 Site Area (Ha): 1.58  
 Search Buffer (m): 100

## Site Details

Homebase Ltd, 84, Manor Road, RICHMOND, TW9 1YB



Tel: 0844 844 9952  
 Fax: 0844 844 9951  
 Web: www.envirocheck.co.uk



# FAIRHURST

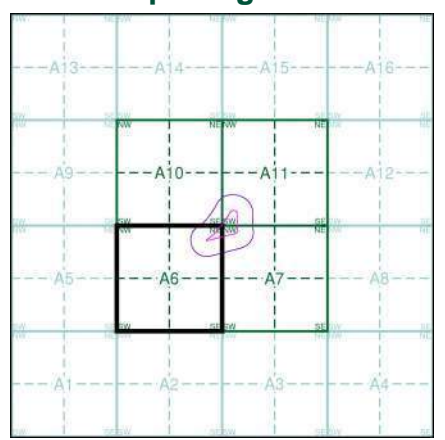
**Large-Scale National Grid Data**  
**Published 1991**  
**Source map scale - 1:1,250**

'Large Scale National Grid Data' superseded SIM cards (Ordnance Survey's 'Survey of Information on Microfilm') in 1992, and continued to be produced until 1999. These maps were the fore-runners of digital mapping and so provide detailed information on houses and roads, but tend to show less topographic features such as vegetation. These maps were produced at both 1:2,500 and 1:1,250 scales.

### Map Name(s) and Date(s)

TQ1875SW	TQ1875SE
1991	1991
1:1,250	1:1,250
TQ1874NW	TQ1874NE
1991	1991
1:1,250	1:1,250

### Historical Map - Segment A6



### Order Details

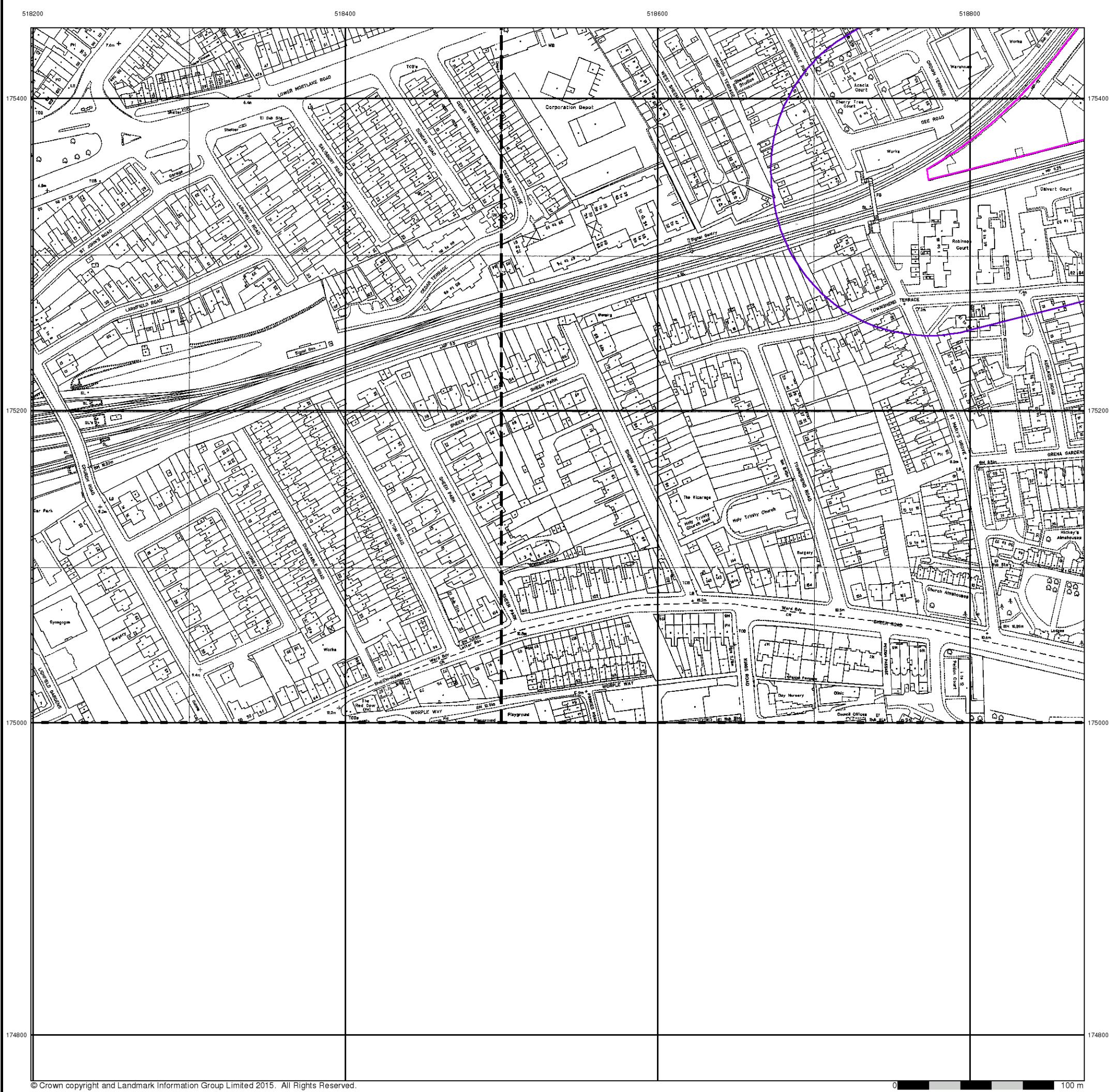
Order Number: 142584674\_1\_1  
 Customer Ref: Homebase, Richmond  
 National Grid Reference: 518890, 175430  
 Slice: A  
 Site Area (Ha): 1.58  
 Search Buffer (m): 100

### Site Details

Homebase Ltd, 84, Manor Road, RICHMOND, TW9 1YB



Tel: 0844 844 9952  
 Fax: 0844 844 9951  
 Web: www.envirocheck.co.uk

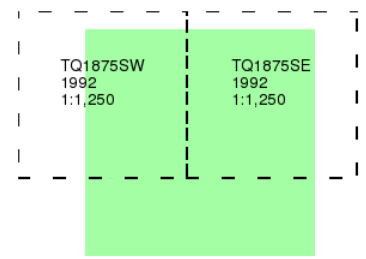


# FAIRHURST

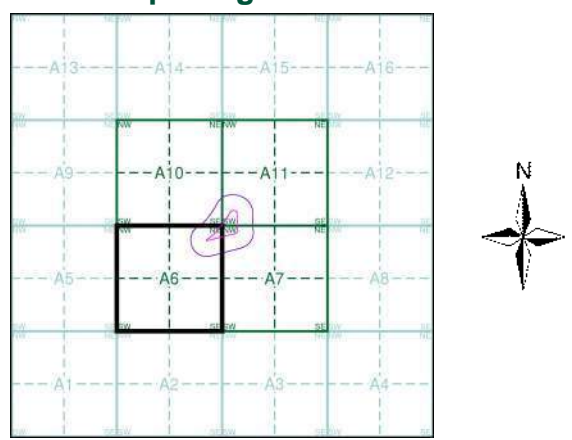
**Large-Scale National Grid Data**  
**Published 1992**  
**Source map scale - 1:1,250**

'Large Scale National Grid Data' superseded SIM cards (Ordnance Survey's 'Survey of Information on Microfilm') in 1992, and continued to be produced until 1999. These maps were the fore-runners of digital mapping and so provide detailed information on houses and roads, but tend to show less topographic features such as vegetation. These maps were produced at both 1:2,500 and 1:1,250 scales.

### Map Name(s) and Date(s)



### Historical Map - Segment A6



### Order Details

Order Number: 142584674\_1\_1  
 Customer Ref: Homebase, Richmond  
 National Grid Reference: 518890, 175430  
 Slice: A  
 Site Area (Ha): 1.58  
 Search Buffer (m): 100

### Site Details

Homebase Ltd, 84, Manor Road, RICHMOND, TW9 1YB

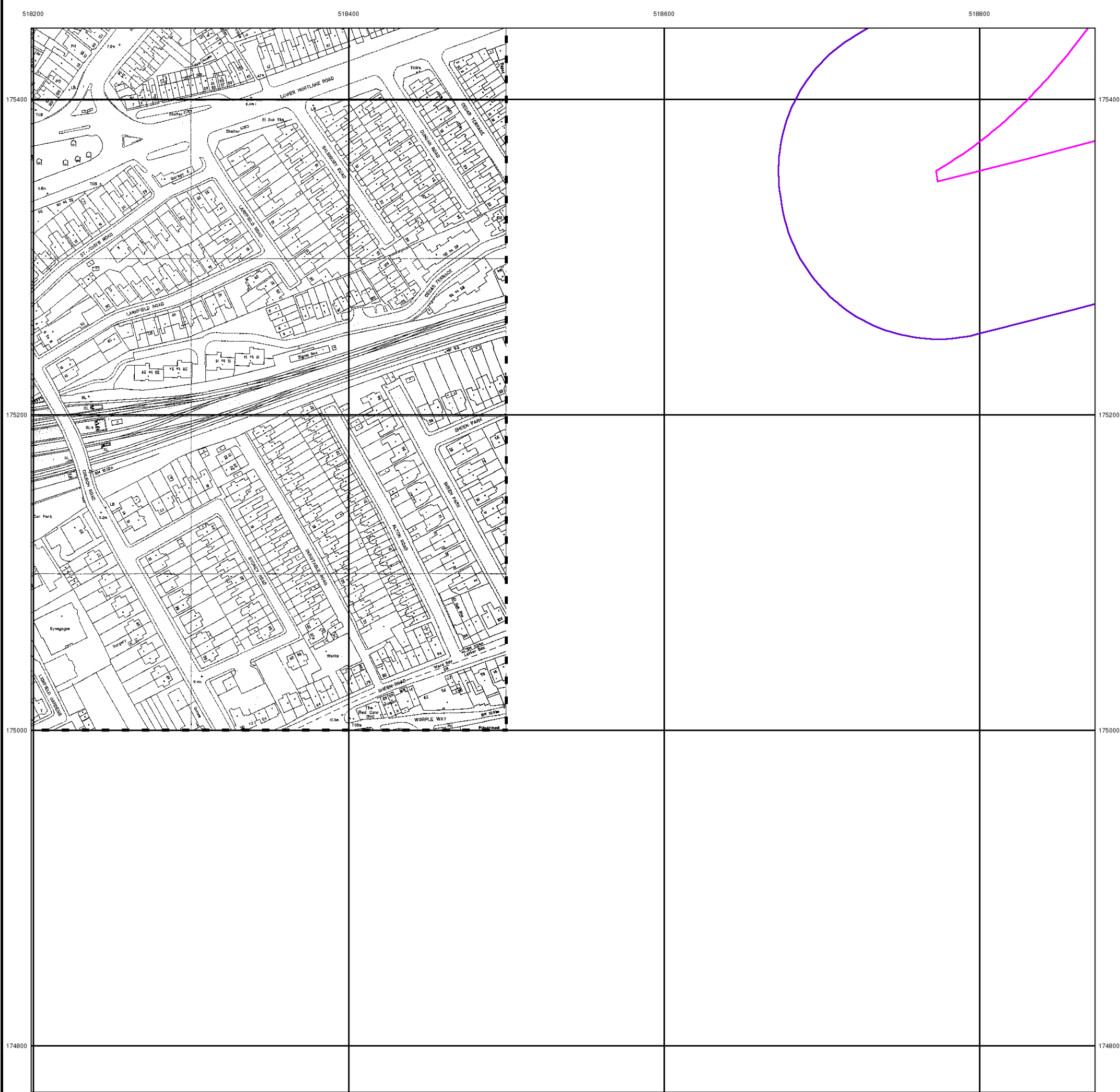
518200 518400 518600 518800

175400

175200

175000

174800

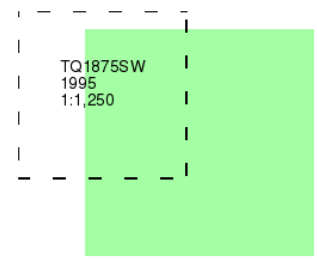


# FAIRHURST

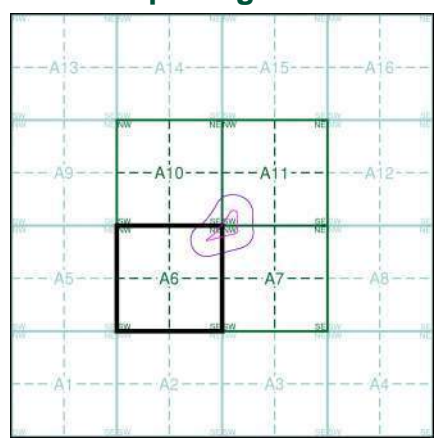
**Large-Scale National Grid Data**  
**Published 1995**  
**Source map scale - 1:1,250**

'Large Scale National Grid Data' superseded SIM cards (Ordnance Survey's 'Survey of Information on Microfilm') in 1992, and continued to be produced until 1999. These maps were the fore-runners of digital mapping and so provide detailed information on houses and roads, but tend to show less topographic features such as vegetation. These maps were produced at both 1:2,500 and 1:1,250 scales.

### Map Name(s) and Date(s)



### Historical Map - Segment A6



### Order Details

Order Number: 142584674\_1\_1  
 Customer Ref: Homebase, Richmond  
 National Grid Reference: 518890, 175430  
 Slice: A  
 Site Area (Ha): 1.58  
 Search Buffer (m): 100

### Site Details

Homebase Ltd, 84, Manor Road, RICHMOND, TW9 1YB



Tel: 0844 844 9952  
 Fax: 0844 844 9951  
 Web: www.envirocheck.co.uk



# FAIRHURST

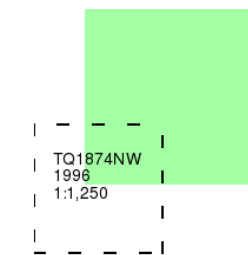
## Large-Scale National Grid Data

Published 1996

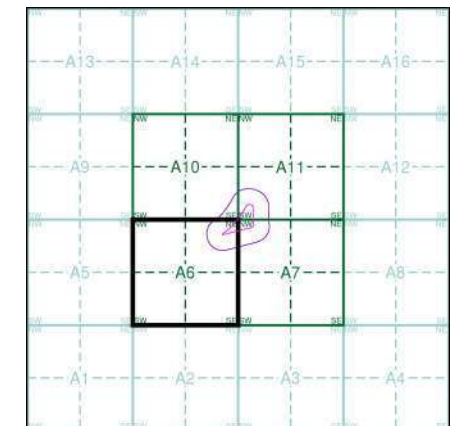
Source map scale - 1:1,250

'Large Scale National Grid Data' superseded SIM cards (Ordnance Survey's 'Survey of Information on Microfilm') in 1992, and continued to be produced until 1999. These maps were the fore-runners of digital mapping and so provide detailed information on houses and roads, but tend to show less topographic features such as vegetation. These maps were produced at both 1:2,500 and 1:1,250 scales.

### Map Name(s) and Date(s)



### Historical Map - Segment A6



### Order Details

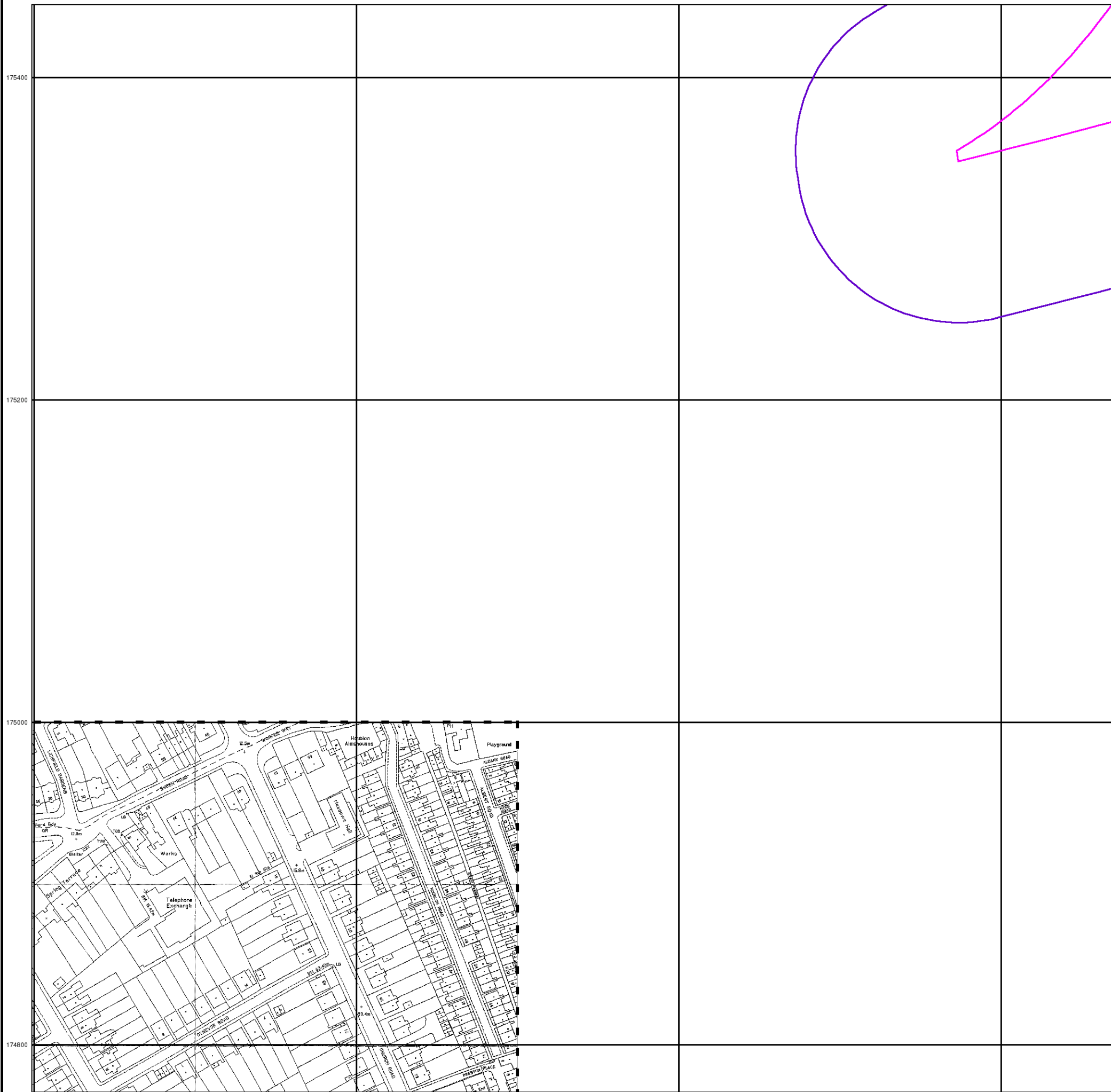
Order Number: 142584674\_1\_1  
Customer Ref: Homebase, Richmond  
National Grid Reference: 518890, 175430  
Slice: A  
Site Area (Ha): 1.58  
Search Buffer (m): 100

### Site Details

Homebase Ltd, 84, Manor Road, RICHMOND, TW9 1YB

**Landmark**  
INFORMATION GROUP

Tel: 0844 844 9952  
Fax: 0844 844 9951  
Web: www.envirocheck.co.uk



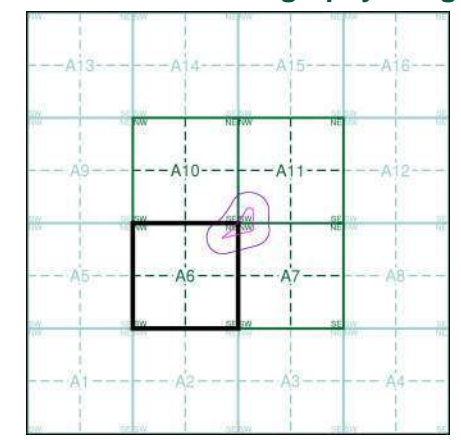


# FAIRHURST

## Historical Aerial Photography Published 1999

This aerial photography was produced by Getmapping, these vertical aerial photographs provide a seamless, full colour survey of the whole of Great Britain

### Historical Aerial Photography - Segment A6



### Order Details

Order Number: 142584674\_1\_1  
 Customer Ref: Homebase, Richmond  
 National Grid Reference: 518890, 175430  
 Slice: A  
 Site Area (Ha): 1.58  
 Search Buffer (m): 100

### Site Details

Homebase Ltd, 84, Manor Road, RICHMOND, TW9 1YB



Tel: 0844 844 9952  
 Fax: 0844 844 9951  
 Web: www.envirocheck.co.uk

# Historical Mapping Legends

## Ordnance Survey County Series and Ordnance Survey Plan 1:2,500

**Quarry**   **Gravel Pit**   **Sand Pit**  
**Clay Pit**   **Shingle**   **Refuse Heap**  
**Sloping Masonry**   **Flat Rock**  
**Marsh**   **Reeds**   **Osiers**  
**Rough Pasture**   **Furze**   **Wood**  
**Mixed Wood**   **Brushwood**   **Orchard**  
**Fir**   **Ford**   **Stepping Stones**  
**Ferry**   **Waterfall**   **Lock**  
**Trig. Station**   **Altitude at Trig. Station**  
**B.M. 325.9**   **Bench Mark**   **Surface Level**  
**Arrow denotes flow of water**   **Antiquities (site of)**  
**Cutting**   **Embankment**  
**Railway crossing Road**   **Level Crossing**   **Road crossing Railway**  
**Railway crossing River or Canal**   **Road over single stream**   **Road over River or Canal**  
**County Boundary (Geographical)**  
**County & Civil Parish Boundary**  
**Administrative County & Civil Parish Boundary**  
**County Borough Boundary (England)**  
**County Burgh Boundary (Scotland)**  
**Co. Boro. Bdy.**  
**Co. Burgh Bdy.**  
**BP BS** Boundary Post or Stone   **P.C.B** Police Call Box  
**B.R.** Bridle Road   **P** Pump  
**E.P** Electricity Pylon   **S.P** Signal Post  
**F.B.** Foot Bridge   **SL** Sluice  
**F.P.** Foot Path   **Sp.** Spring  
**G.P** Guide Post or Board   **T.C.B** Telephone Call Box  
**M.S** Mile Stone   **Tr.** Trough  
**M.P M.R** Mooring Post or Ring   **W** Well

## Ordnance Survey Plan, Additional SIMs and Supply of Unpublished Survey Information 1:2,500 and 1:1,250

**Inactive Quarry, Chalk Pit or Clay Pit**   **Active Quarry, Chalk Pit or Clay Pit**  
**Rock**   **Boulders**  
**Cliff**   **Slopes**   **Top**  
**Roofed Building**   **Glazed Roof Building**  
**Sloping Masonry**   **Archway**  
**Non-Coniferous Tree (surveyed)**   **Coniferous Tree (surveyed)**  
**Non-Coniferous Trees (not surveyed)**   **Coniferous Trees (not surveyed)**  
**Orchard Tree**   **Scrub**   **Bracken**  
**Coppice, Osier**   **Reeds**   **Marsh, Saltings**  
**Rough Grassland**   **Heath**   **Culvert**  
**Direction of water flow**   **Bench Mark**   **Antiquity (site of)**  
**Cave Entrance**   **Triangulation Station**   **Electricity Pylon**  
**Electricity Transmission Line**  
**County Boundary (Geographical)**  
**County & Civil Parish Boundary**  
**Civil Parish Boundary**  
**Admin. County or County Bor. Boundary**  
**London Borough Boundary**  
**Symbol marking point where boundary mereing changes**  
**BH** Beer House   **P** Pillar, Pole or Post  
**BP, BS** Boundary Post or Stone   **PO** Post Office  
**Cn, C** Capstan, Crane   **PC** Public Convenience  
**Chy** Chimney   **PH** Public House  
**D Fn** Drinking Fountain   **Pp** Pump  
**EI P** Electricity Pillar or Post   **SB, S Br** Signal Box or Bridge  
**FAP** Fire Alarm Pillar   **SP, SL** Signal Post or Light  
**FB** Foot Bridge   **Spr** Spring  
**GP** Guide Post   **Tk** Tank or Track  
**H** Hydrant or Hydraulic   **TCB** Telephone Call Box  
**LC** Level Crossing   **TCP** Telephone Call Post  
**MH** Manhole   **Tr** Trough  
**MP** Mile Post or Mooring Post   **Wr Pt, Wr T** Water Point, Water Tap  
**MS** Mile Stone   **W** Well  
**NTL** Normal Tidal Limit   **Wd Pp** Wind Pump

## Large-Scale National Grid Data 1:2,500 and 1:1,250

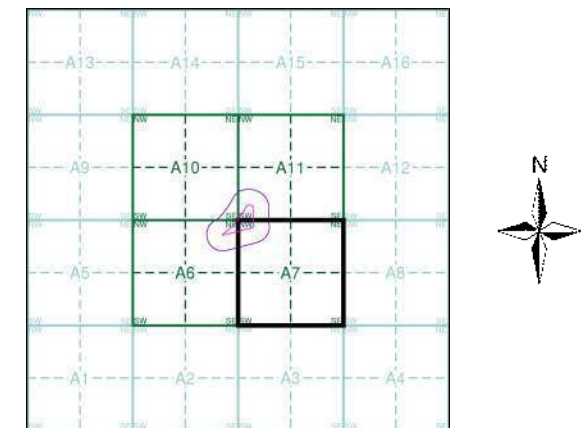
**Cliff**   **Slopes**   **Top**  
**Rock**   **Rock (scattered)**  
**Boulders**   **Boulders (scattered)**  
**Positioned Boulder**   **Scree**  
**Non-Coniferous Tree (surveyed)**   **Coniferous Tree (surveyed)**  
**Non-Coniferous Trees (not surveyed)**   **Coniferous Trees (not surveyed)**  
**Orchard Tree**   **Scrub**   **Bracken**  
**Coppice, Osier**   **Reeds**   **Marsh, Saltings**  
**Rough Grassland**   **Heath**   **Culvert**  
**Direction of water flow**   **Triangulation Station**   **Antiquity (site of)**  
**Electricity Transmission Line**   **Electricity Pylon**  
**B.M. 231.60m** Bench Mark   **Buildings with Building Seed**  
**Roofed Building**   **Glazed Roof Building**  
**Civil parish/community boundary**  
**District boundary**  
**County boundary**  
**Boundary post/stone**  
**Boundary mereing symbol (note: these always appear in opposed pairs or groups of three)**  
**Bks** Barracks   **P** Pillar, Pole or Post  
**Bty** Battery   **PO** Post Office  
**Cemy** Cemetery   **PC** Public Convenience  
**Chy** Chimney   **Pp** Pump  
**Cis** Cistern   **Ppg Sta** Pumping Station  
**Dismtd Rly** Dismantled Railway   **PW** Place of Worship  
**EI Gen Sta** Electricity Generating Station   **Sewage Ppg Sta** Sewage Pumping Station  
**EI P** Electricity Pole, Pillar   **SB, S Br** Signal Box or Bridge  
**EI Sub Sta** Electricity Sub Station   **SP, SL** Signal Post or Light  
**FB** Filter Bed   **Spr** Spring  
**Fn / D Fn** Fountain / Drinking Ftn.   **Tk** Tank or Track  
**Gas Gov** Gas Valve Compound   **Tr** Trough  
**GVC** Gas Governor   **Wd Pp** Wind Pump  
**GP** Guide Post   **Wr Pt, Wr T** Water Point, Water Tap  
**MH** Manhole   **Wks** Works (building or area)  
**MP, MS** Mile Post or Mile Stone   **W** Well

# FAIRHURST

## Historical Mapping & Photography included:

Mapping Type	Scale	Date	Pg
Surrey	1:2,500	1869 - 1879	2
Middlesex	1:2,500	1871	3
London	1:2,500	1896	4
Surrey	1:2,500	1898	5
Surrey	1:2,500	1913	6
Middlesex	1:2,500	1915	7
Surrey	1:2,500	1935 - 1936	8
Middlesex	1:2,500	1935	9
Historical Aerial Photography	1:1,250	1947	10
Ordnance Survey Plan	1:1,250	1959 - 1960	11
Additional SIMs	1:1,250	1959 - 1980	12
Ordnance Survey Plan	1:2,500	1960	13
Additional SIMs	1:2,500	1960	14
Supply of Unpublished Survey Information	1:1,250	1973 - 1974	15
Additional SIMs	1:1,250	1973 - 1991	16
Ordnance Survey Plan	1:1,250	1974 - 1991	17
Additional SIMs	1:1,250	1983	18
Additional SIMs	1:1,250	1989	19
Large-Scale National Grid Data	1:1,250	1991	20
Large-Scale National Grid Data	1:1,250	1992	21
Historical Aerial Photography	1:2,500	1999	22

## Historical Map - Segment A7



## Order Details

Order Number: 142584674\_1\_1  
 Customer Ref: Homebase, Richmond  
 National Grid Reference: 518890, 175430  
 Slice: A  
 Site Area (Ha): 1.58  
 Search Buffer (m): 100

## Site Details

Homebase Ltd, 84, Manor Road, RICHMOND, TW9 1YB

# FAIRHURST

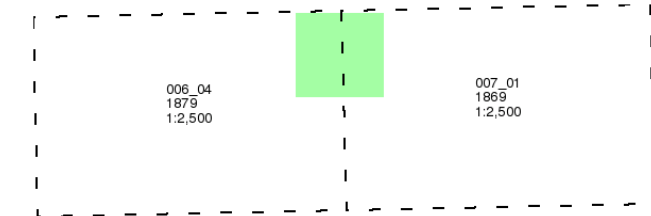
Surrey

Published 1869 - 1879

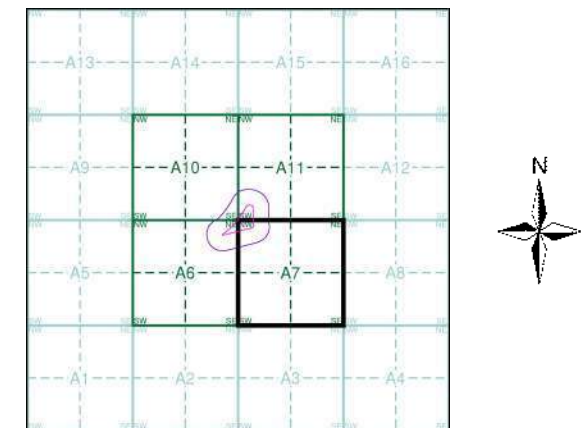
Source map scale - 1:2,500

The historical maps shown were reproduced from maps predominantly held at the scale adopted for England, Wales and Scotland in the 1840's. In 1854 the 1:2,500 scale was adopted for mapping urban areas and by 1896 it covered the whole of what were considered to be the cultivated parts of Great Britain. The published date given below is often some years later than the surveyed date. Before 1938, all OS maps were based on the Cassini Projection, with independent surveys of a single county or group of counties, giving rise to significant inaccuracies in outlying areas.

## Map Name(s) and Date(s)



## Historical Map - Segment A7



## Order Details

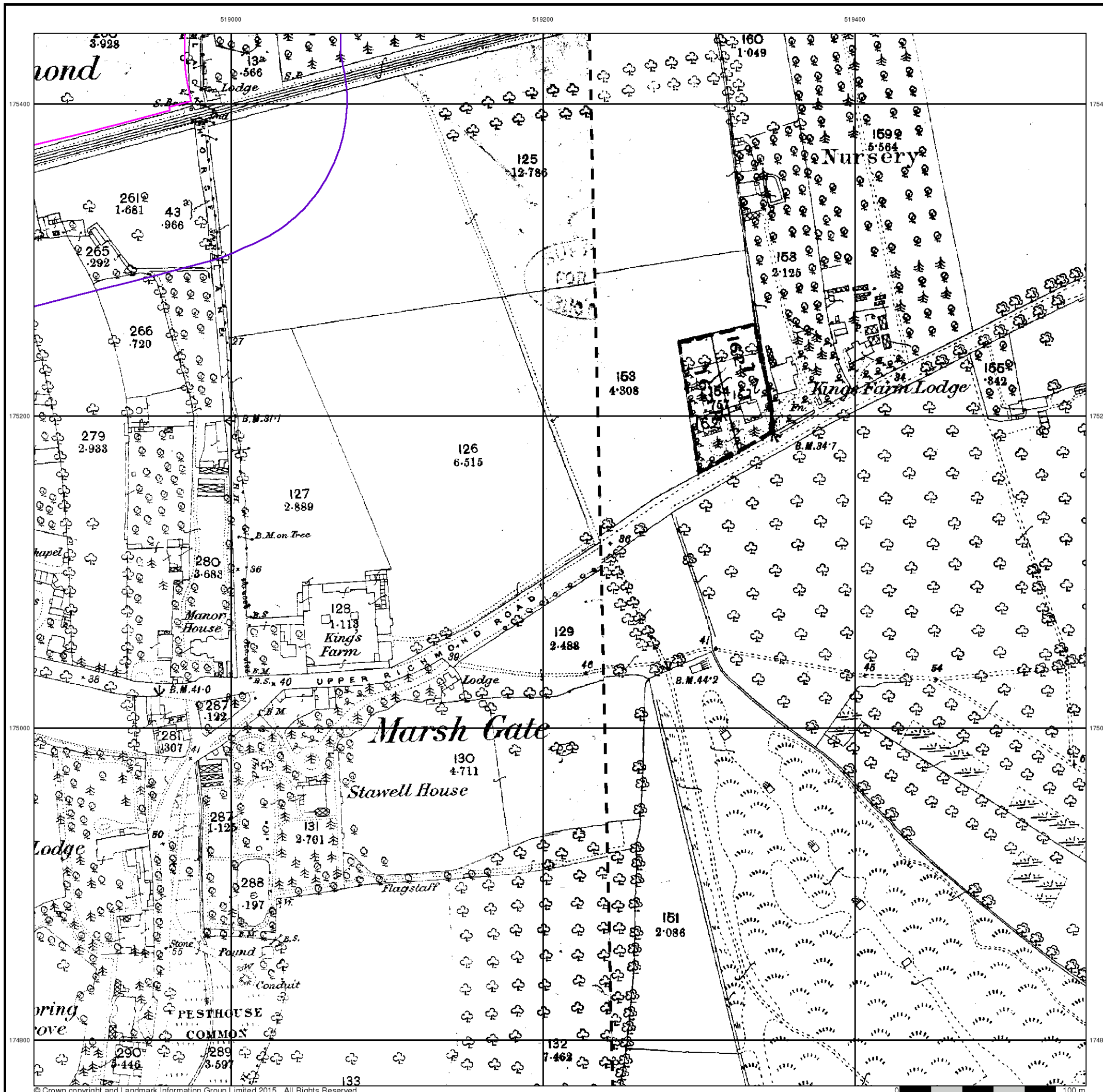
Order Number: 142584674\_1\_1  
Customer Ref: Homebase, Richmond  
National Grid Reference: 518890, 175430  
Slice: A  
Site Area (Ha): 1.58  
Search Buffer (m): 100

## Site Details

Homebase Ltd, 84, Manor Road, RICHMOND, TW9 1YB

**Landmark**  
INFORMATION GROUP

Tel: 0844 844 9952  
Fax: 0844 844 9951  
Web: www.envirocheck.co.uk



# FAIRHURST

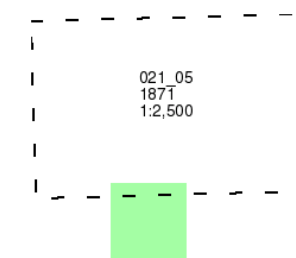
Middlesex

Published 1871

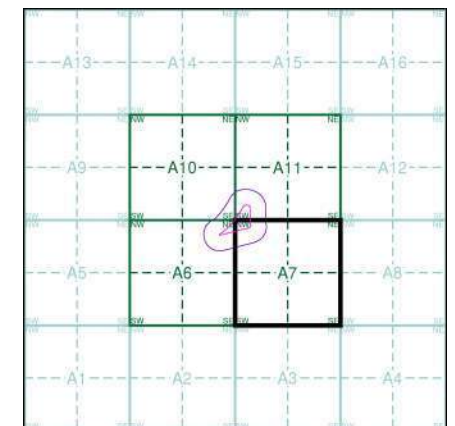
Source map scale - 1:2,500

The historical maps shown were reproduced from maps predominantly held at the scale adopted for England, Wales and Scotland in the 1840's. In 1854 the 1:2,500 scale was adopted for mapping urban areas and by 1896 it covered the whole of what were considered to be the cultivated parts of Great Britain. The published date given below is often some years later than the surveyed date. Before 1938, all OS maps were based on the Cassini Projection, with independent surveys of a single county or group of counties, giving rise to significant inaccuracies in outlying areas.

## Map Name(s) and Date(s)



## Historical Map - Segment A7



## Order Details

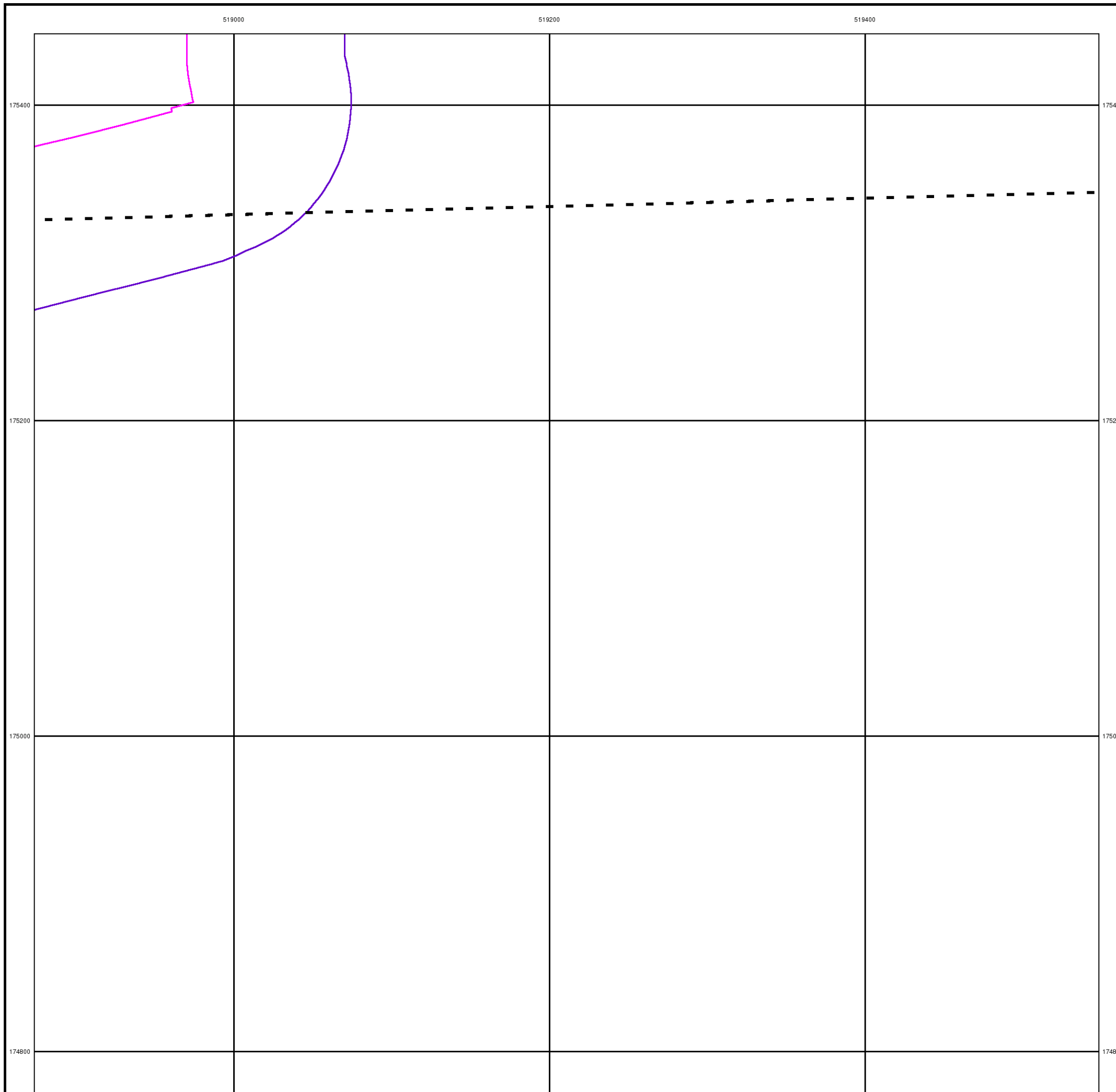
Order Number: 142584674\_1\_1  
Customer Ref: Homebase, Richmond  
National Grid Reference: 518890, 175430  
Slice: A  
Site Area (Ha): 1.58  
Search Buffer (m): 100

## Site Details

Homebase Ltd, 84, Manor Road, RICHMOND, TW9 1YB

Landmark  
INFORMATION GROUP

Tel: 0844 844 9952  
Fax: 0844 844 9951  
Web: www.envirocheck.co.uk



# FAIRHURST

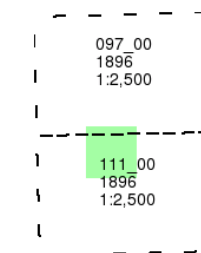
London

Published 1896

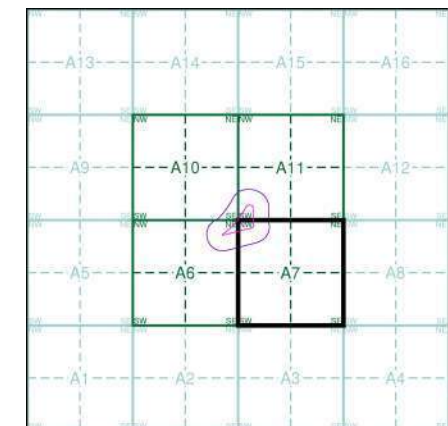
Source map scale - 1:2,500

The historical maps shown were reproduced from maps predominantly held at the scale adopted for England, Wales and Scotland in the 1840's. In 1854 the 1:2,500 scale was adopted for mapping urban areas and by 1896 it covered the whole of what were considered to be the cultivated parts of Great Britain. The published date given below is often some years later than the surveyed date. Before 1938, all OS maps were based on the Cassini Projection, with independent surveys of a single county or group of counties, giving rise to significant inaccuracies in outlying areas.

## Map Name(s) and Date(s)



## Historical Map - Segment A7



## Order Details

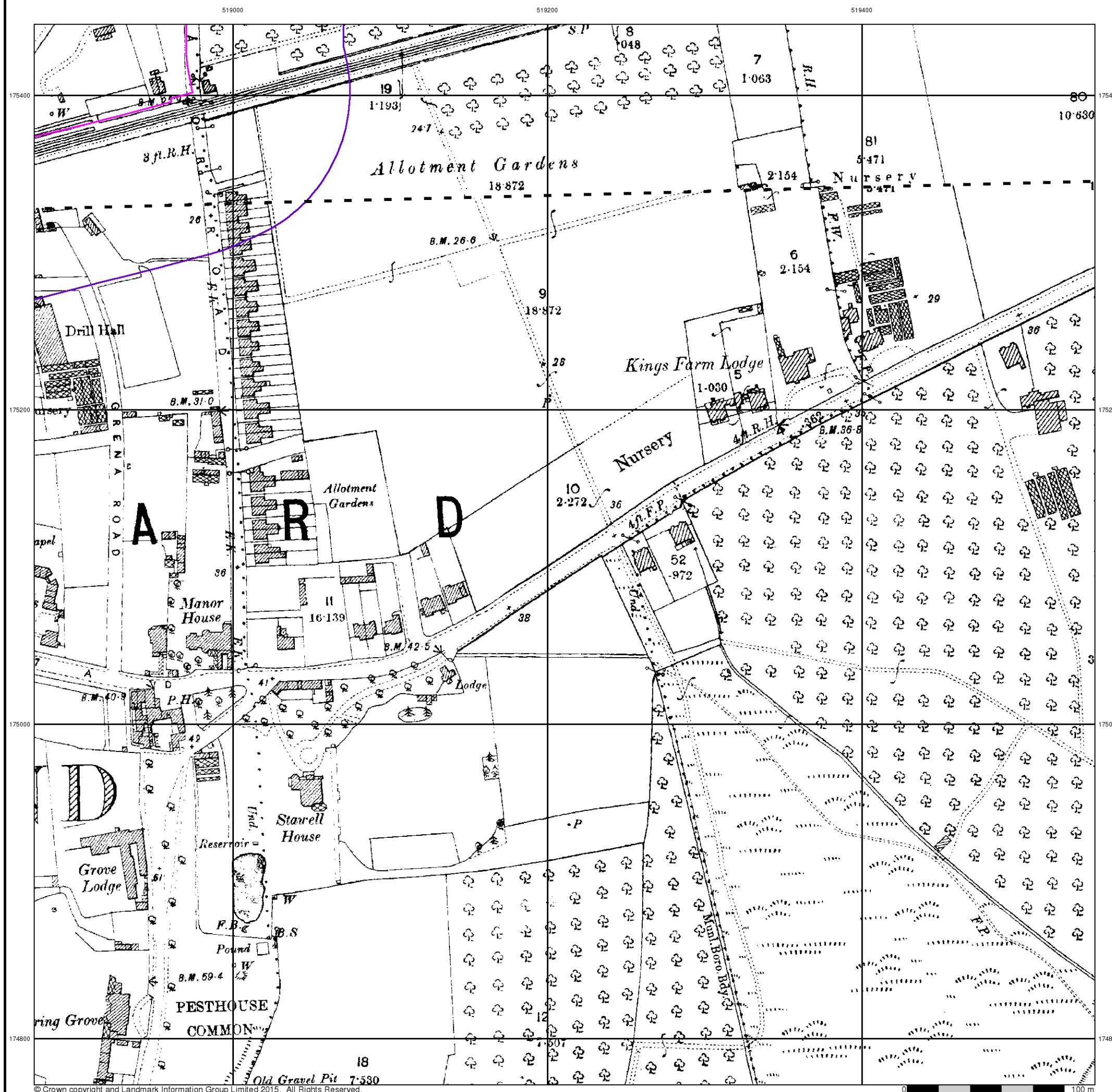
Order Number: 142584674\_1\_1  
 Customer Ref: Homebase, Richmond  
 National Grid Reference: 518890, 175430  
 Slice: A  
 Site Area (Ha): 1.58  
 Search Buffer (m): 100

## Site Details

Homebase Ltd, 84, Manor Road, RICHMOND, TW9 1YB

**Landmark**  
 INFORMATION GROUP

Tel: 0844 844 9952  
 Fax: 0844 844 9951  
 Web: www.envirocheck.co.uk



# FAIRHURST

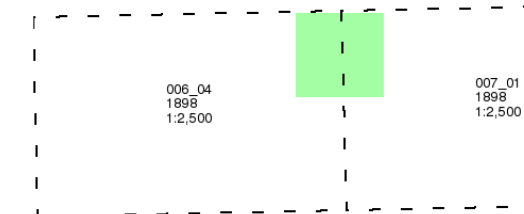
Surrey

Published 1898

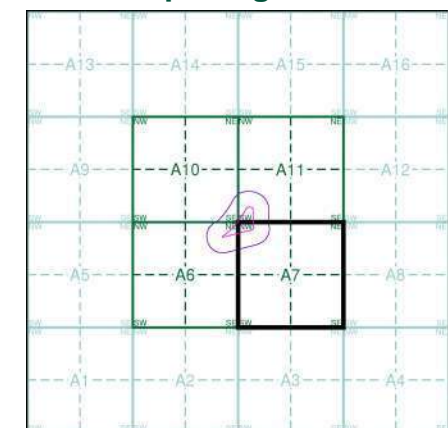
Source map scale - 1:2,500

The historical maps shown were reproduced from maps predominantly held at the scale adopted for England, Wales and Scotland in the 1840's. In 1854 the 1:2,500 scale was adopted for mapping urban areas and by 1896 it covered the whole of what were considered to be the cultivated parts of Great Britain. The published date given below is often some years later than the surveyed date. Before 1938, all OS maps were based on the Cassini Projection, with independent surveys of a single county or group of counties, giving rise to significant inaccuracies in outlying areas.

## Map Name(s) and Date(s)



## Historical Map - Segment A7



## Order Details

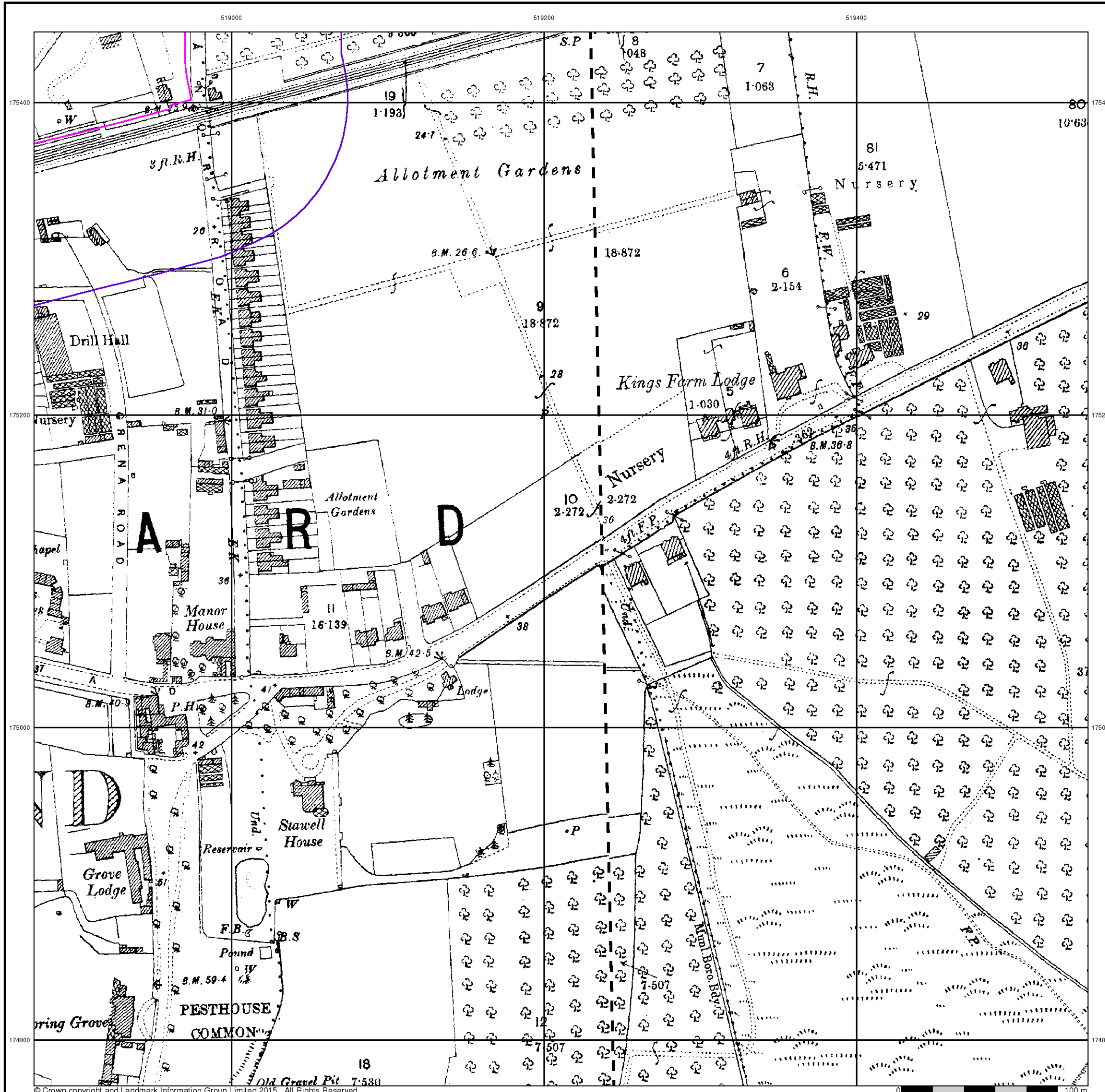
Order Number: 142584674\_1\_1  
 Customer Ref: Homebase, Richmond  
 National Grid Reference: 518890, 175430  
 Slice: A  
 Site Area (Ha): 1.58  
 Search Buffer (m): 100

## Site Details

Homebase Ltd, 84, Manor Road, RICHMOND, TW9 1YB

**Landmark**  
 INFORMATION GROUP

Tel: 0844 844 9952  
 Fax: 0844 844 9951  
 Web: www.envirocheck.co.uk



# FAIRHURST

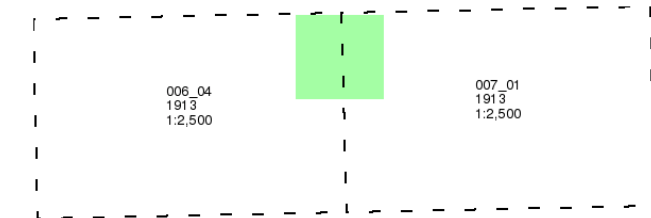
Surrey

Published 1913

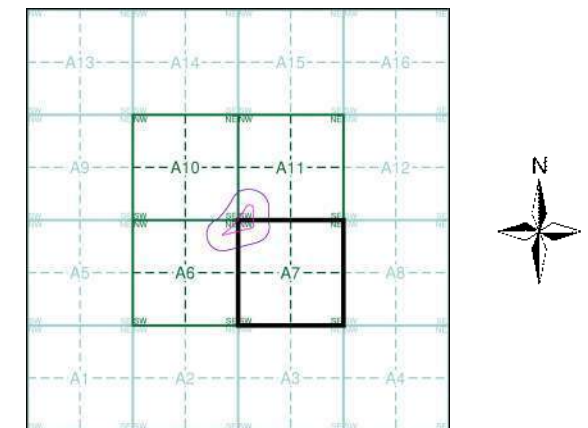
Source map scale - 1:2,500

The historical maps shown were reproduced from maps predominantly held at the scale adopted for England, Wales and Scotland in the 1840's. In 1854 the 1:2,500 scale was adopted for mapping urban areas and by 1896 it covered the whole of what were considered to be the cultivated parts of Great Britain. The published date given below is often some years later than the surveyed date. Before 1938, all OS maps were based on the Cassini Projection, with independent surveys of a single county or group of counties, giving rise to significant inaccuracies in outlying areas.

## Map Name(s) and Date(s)



## Historical Map - Segment A7



## Order Details

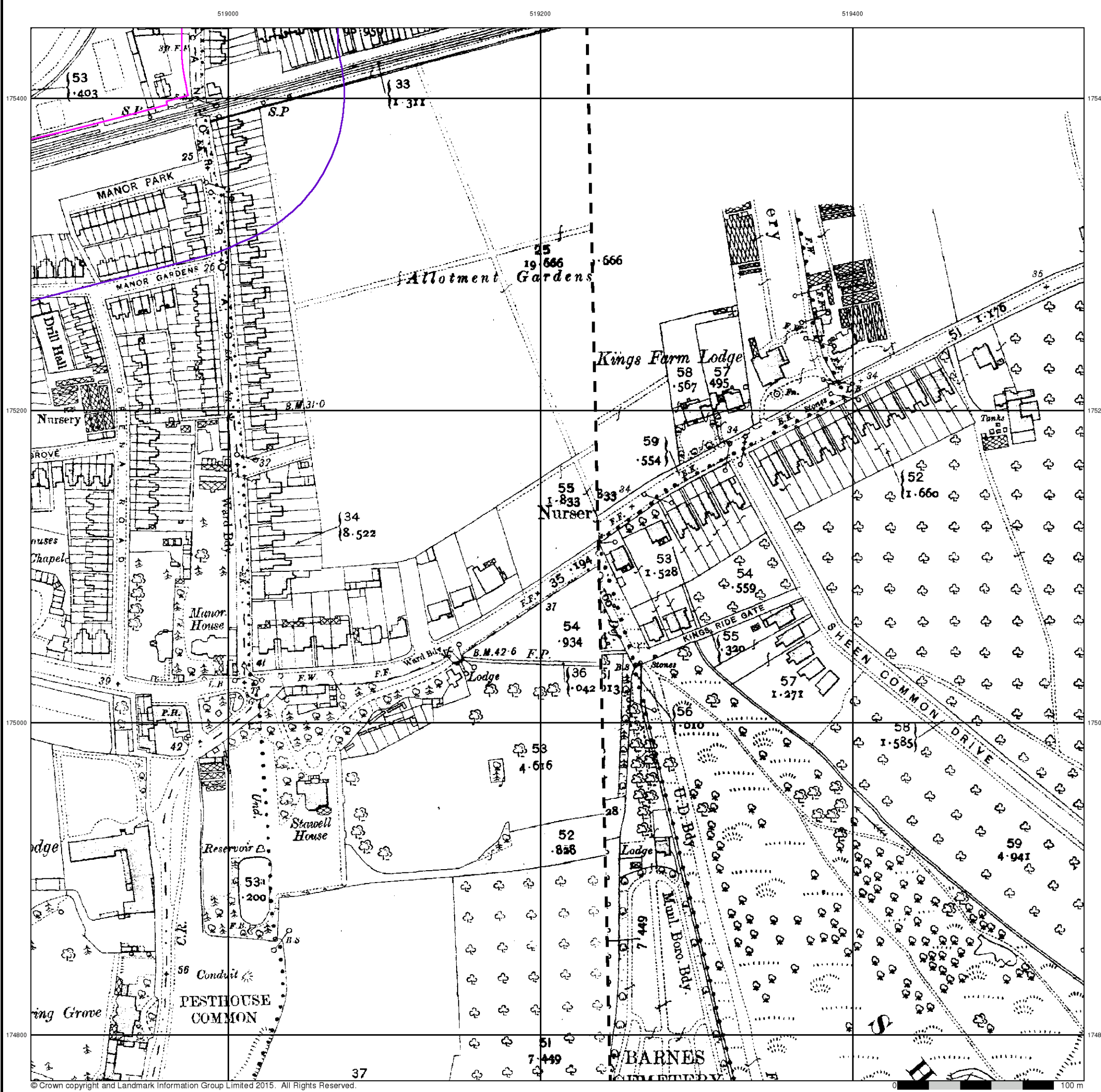
Order Number: 142584674\_1\_1  
Customer Ref: Homebase, Richmond  
National Grid Reference: 518890, 175430  
Slice: A  
Site Area (Ha): 1.58  
Search Buffer (m): 100

## Site Details

Homebase Ltd, 84, Manor Road, RICHMOND, TW9 1YB

**Landmark**  
INFORMATION GROUP

Tel: 0844 844 9952  
Fax: 0844 844 9951  
Web: www.envirocheck.co.uk





# FAIRHURST

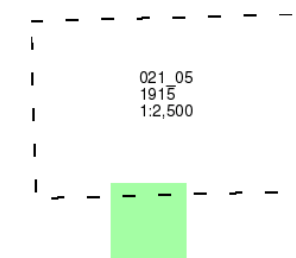
Middlesex

Published 1915

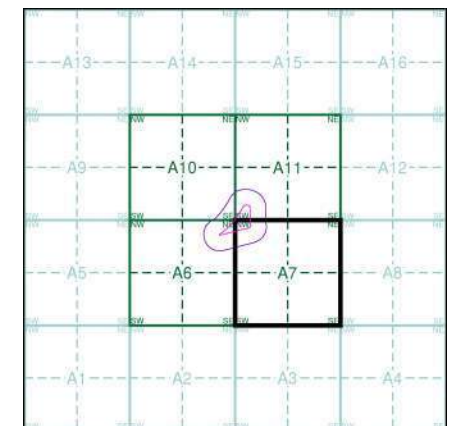
Source map scale - 1:2,500

The historical maps shown were reproduced from maps predominantly held at the scale adopted for England, Wales and Scotland in the 1840's. In 1854 the 1:2,500 scale was adopted for mapping urban areas and by 1896 it covered the whole of what were considered to be the cultivated parts of Great Britain. The published date given below is often some years later than the surveyed date. Before 1938, all OS maps were based on the Cassini Projection, with independent surveys of a single county or group of counties, giving rise to significant inaccuracies in outlying areas.

## Map Name(s) and Date(s)



## Historical Map - Segment A7



## Order Details

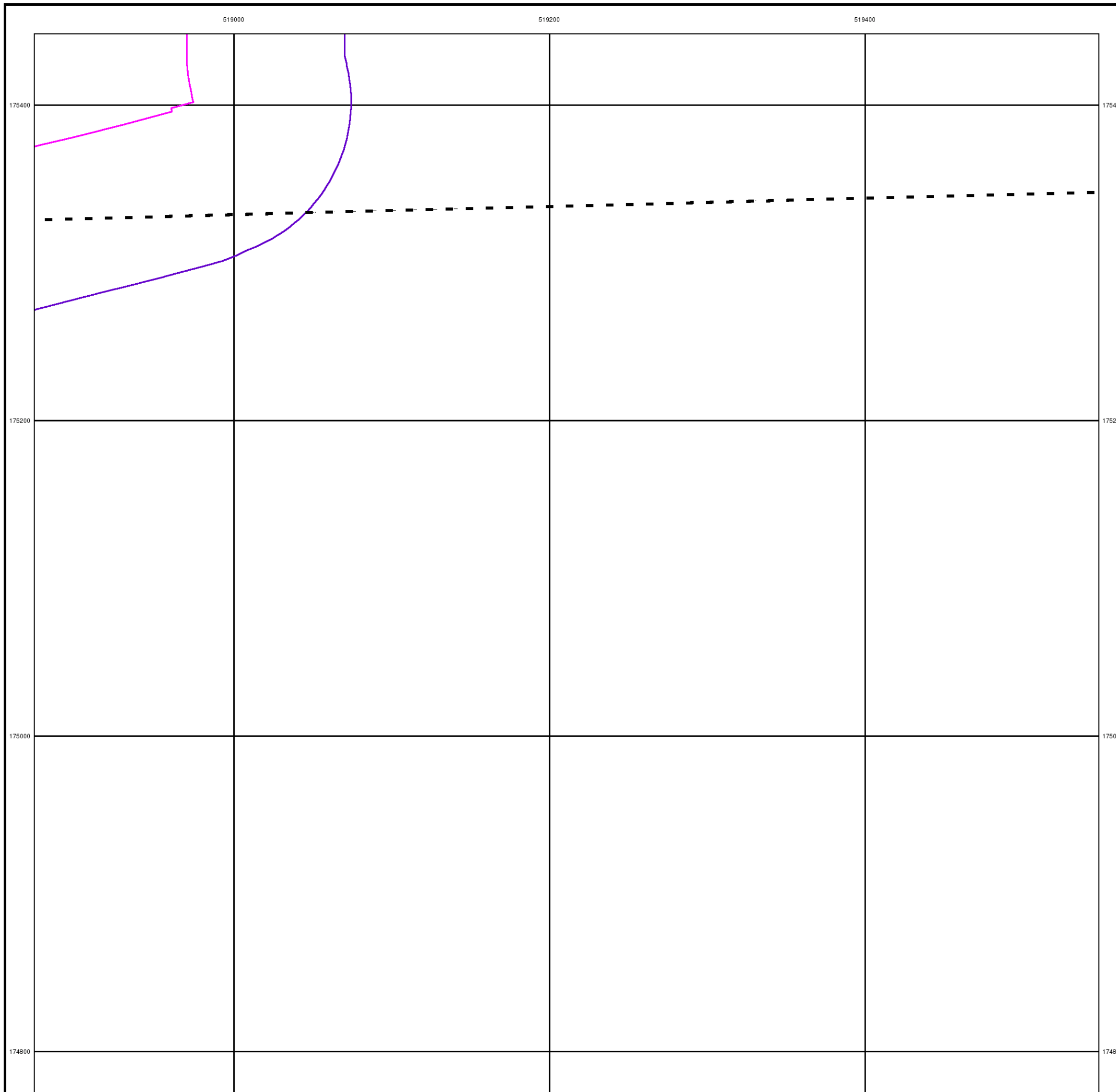
Order Number: 142584674\_1\_1  
Customer Ref: Homebase, Richmond  
National Grid Reference: 518890, 175430  
Slice: A  
Site Area (Ha): 1.58  
Search Buffer (m): 100

## Site Details

Homebase Ltd, 84, Manor Road, RICHMOND, TW9 1YB

**Landmark**  
INFORMATION GROUP

Tel: 0844 844 9952  
Fax: 0844 844 9951  
Web: www.envirocheck.co.uk



# FAIRHURST

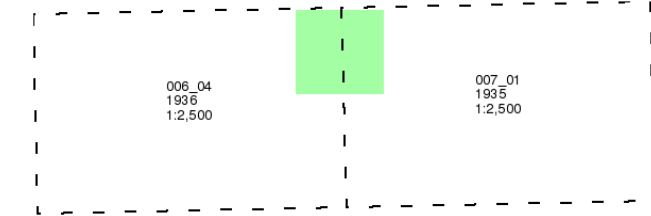
Surrey

Published 1935 - 1936

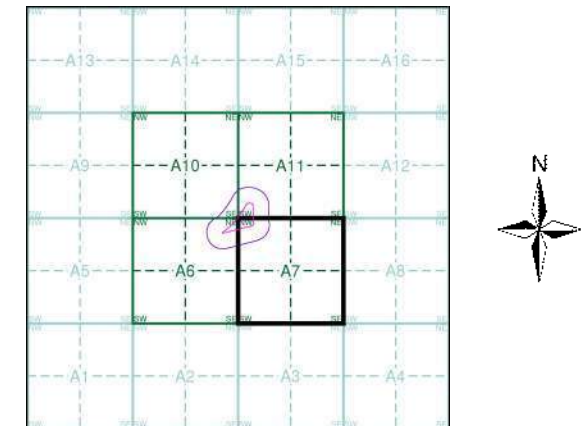
Source map scale - 1:2,500

The historical maps shown were reproduced from maps predominantly held at the scale adopted for England, Wales and Scotland in the 1840's. In 1854 the 1:2,500 scale was adopted for mapping urban areas and by 1896 it covered the whole of what were considered to be the cultivated parts of Great Britain. The published date given below is often some years later than the surveyed date. Before 1938, all OS maps were based on the Cassini Projection, with independent surveys of a single county or group of counties, giving rise to significant inaccuracies in outlying areas.

## Map Name(s) and Date(s)



## Historical Map - Segment A7



## Order Details

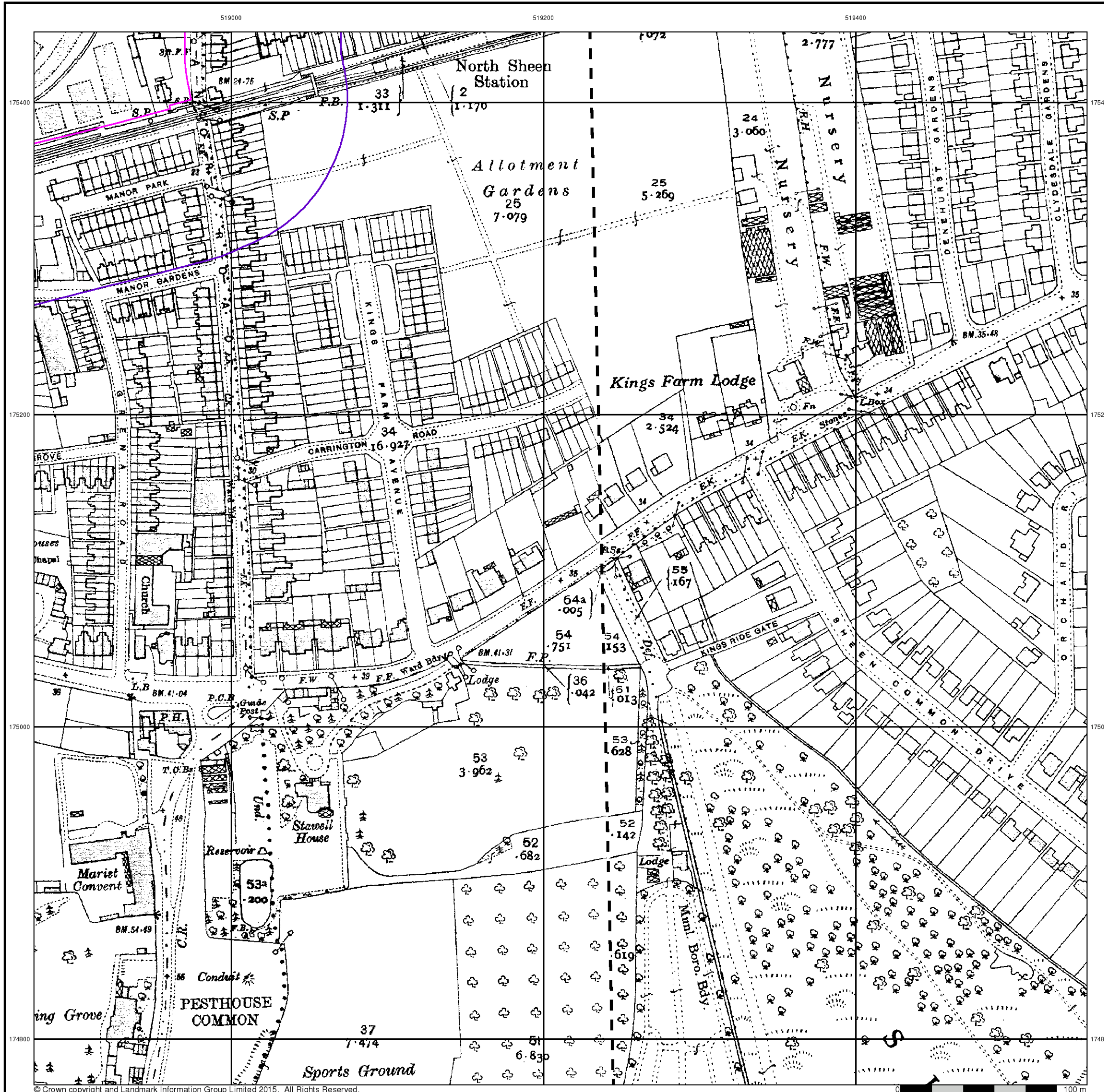
Order Number: 142584674\_1\_1  
 Customer Ref: Homebase, Richmond  
 National Grid Reference: 518890, 175430  
 Slice: A  
 Site Area (Ha): 1.58  
 Search Buffer (m): 100

## Site Details

Homebase Ltd, 84, Manor Road, RICHMOND, TW9 1YB

**Landmark**  
 INFORMATION GROUP

Tel: 0844 844 9952  
 Fax: 0844 844 9951  
 Web: www.envirocheck.co.uk



# FAIRHURST

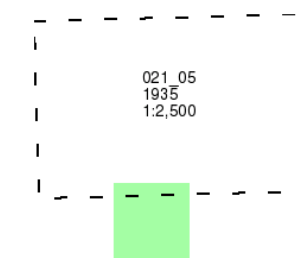
Middlesex

Published 1935

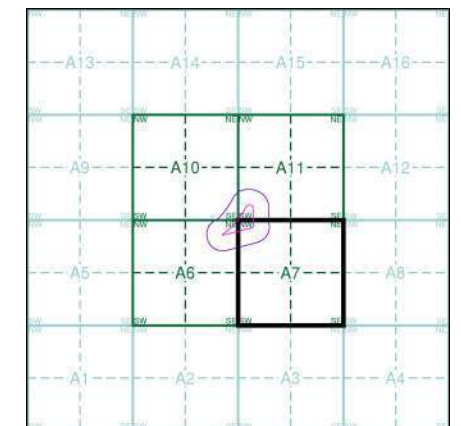
Source map scale - 1:2,500

The historical maps shown were reproduced from maps predominantly held at the scale adopted for England, Wales and Scotland in the 1840's. In 1854 the 1:2,500 scale was adopted for mapping urban areas and by 1896 it covered the whole of what were considered to be the cultivated parts of Great Britain. The published date given below is often some years later than the surveyed date. Before 1938, all OS maps were based on the Cassini Projection, with independent surveys of a single county or group of counties, giving rise to significant inaccuracies in outlying areas.

## Map Name(s) and Date(s)



## Historical Map - Segment A7



## Order Details

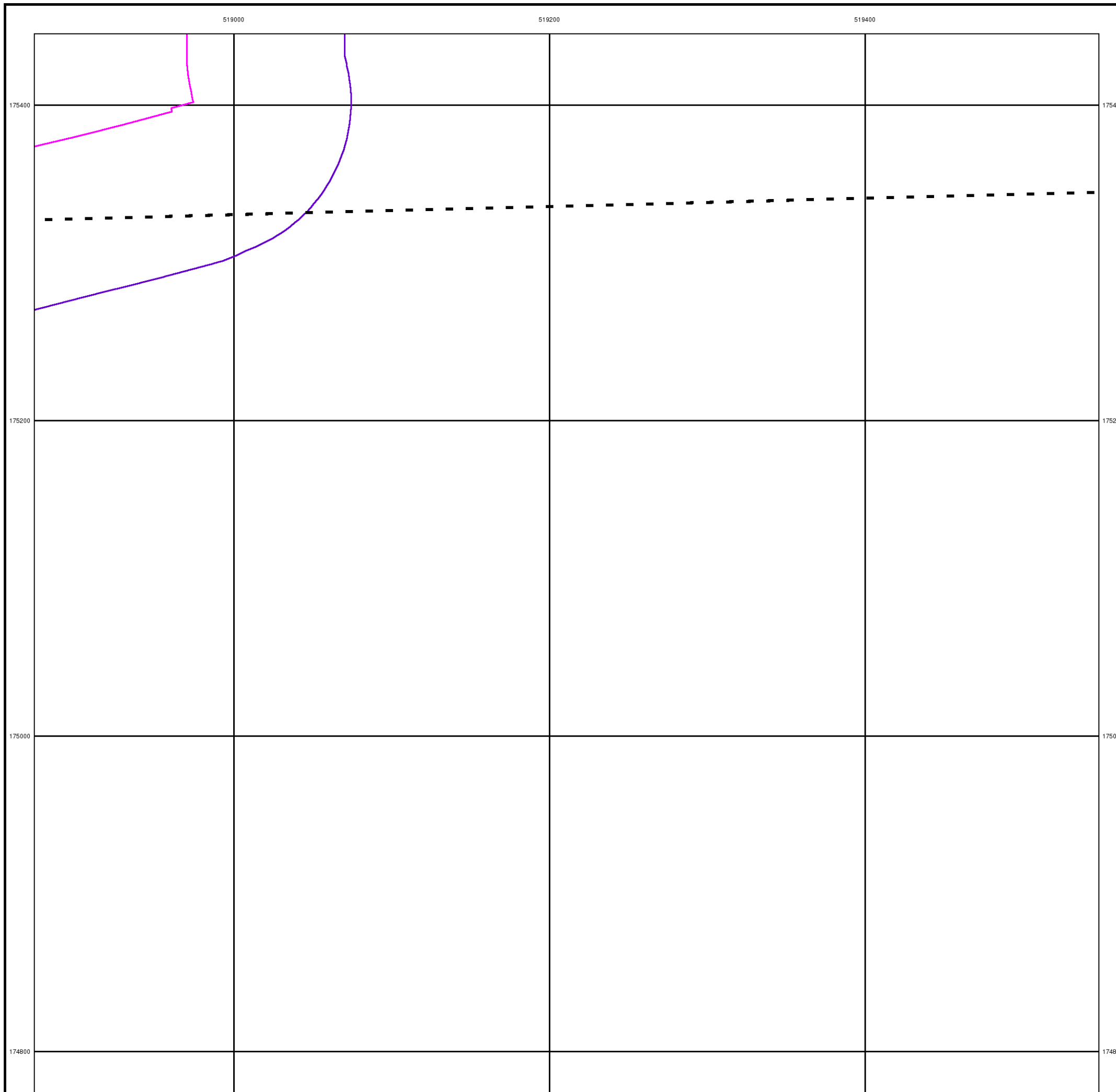
Order Number: 142584674\_1\_1  
Customer Ref: Homebase, Richmond  
National Grid Reference: 518890, 175430  
Slice: A  
Site Area (Ha): 1.58  
Search Buffer (m): 100

## Site Details

Homebase Ltd, 84, Manor Road, RICHMOND, TW9 1YB

Landmark  
INFORMATION GROUP

Tel: 0844 844 9952  
Fax: 0844 844 9951  
Web: www.envirocheck.co.uk



# FAIRHURST

## Historical Aerial Photography

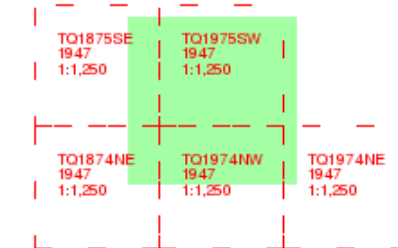
Published 1947

Source map scale - 1:1,250

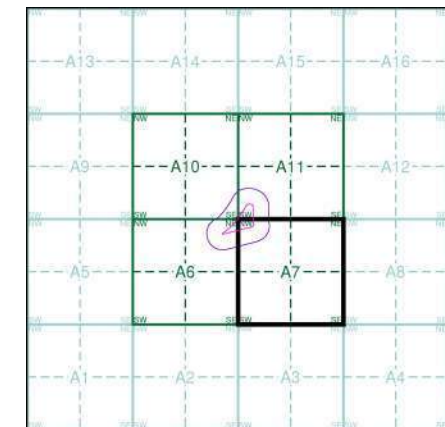
The Historical Aerial Photos were produced by the Ordnance Survey at a scale of 1:1,250 and 1:10,560 from Air Force photography. They were produced between 1944 and 1951 as an interim measure, pending preparation of conventional mapping, due to post war resource shortages. New security measures in the 1950's meant that every photograph was re-checked for potentially unsafe information with security sites replaced by fake fields or clouds. The original editions were withdrawn and only later made available after a period of fifty years although due to the accuracy of the editing, without viewing both revisions it is not easy to spot the edits. Where available Landmark have included both revisions.

© THE BRITISH LIBRARY BOARD. ALL RIGHTS RESERVED. Licence No:8048

### Map Name(s) and Date(s)



### Historical Aerial Photography - Segment A7



### Order Details


Order Number: 142584674\_1\_1  
Customer Ref: Homebase, Richmond  
National Grid Reference: 518890, 175430  
Slice: A  
Site Area (Ha): 1.58  
Search Buffer (m): 100

### Site Details

Homebase Ltd, 84, Manor Road, RICHMOND, TW9 1YB

**Landmark**  
INFORMATION GROUP

Tel: 0844 844 9952  
Fax: 0844 844 9951  
Web: www.envirocheck.co.uk



© THE BRITISH LIBRARY BOARD. ALL RIGHTS RESERVED. Licence No:8048

0 100 m

# FAIRHURST

## Ordnance Survey Plan

Published 1959 - 1960

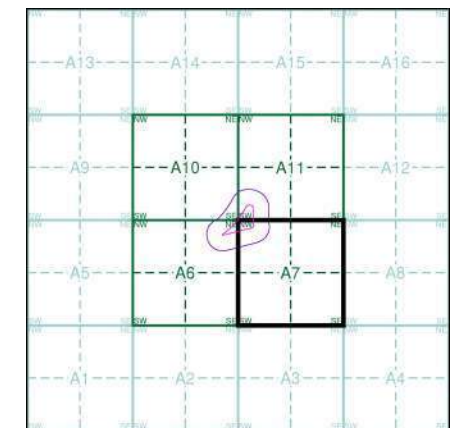
Source map scale - 1:1,250

The historical maps shown were reproduced from maps predominantly held at the scale adopted for England, Wales and Scotland in the 1840's. In 1854 the 1:2,500 scale was adopted for mapping urban areas and by 1896 it covered the whole of what were considered to be the cultivated parts of Great Britain. The published date given below is often some years later than the surveyed date. Before 1938, all OS maps were based on the Cassini Projection, with independent surveys of a single county or group of counties, giving rise to significant inaccuracies in outlying areas.

### Map Name(s) and Date(s)

TQ1875SE 1960 1:1,250	TQ1975SW 1960 1:1,250	TQ1975SE 1960 1:1,250
TQ1874NE 1960 1:1,250	TQ1974NW 1959 1:1,250	TQ1974NE 1959 1:1,250

### Historical Map - Segment A7



### Order Details

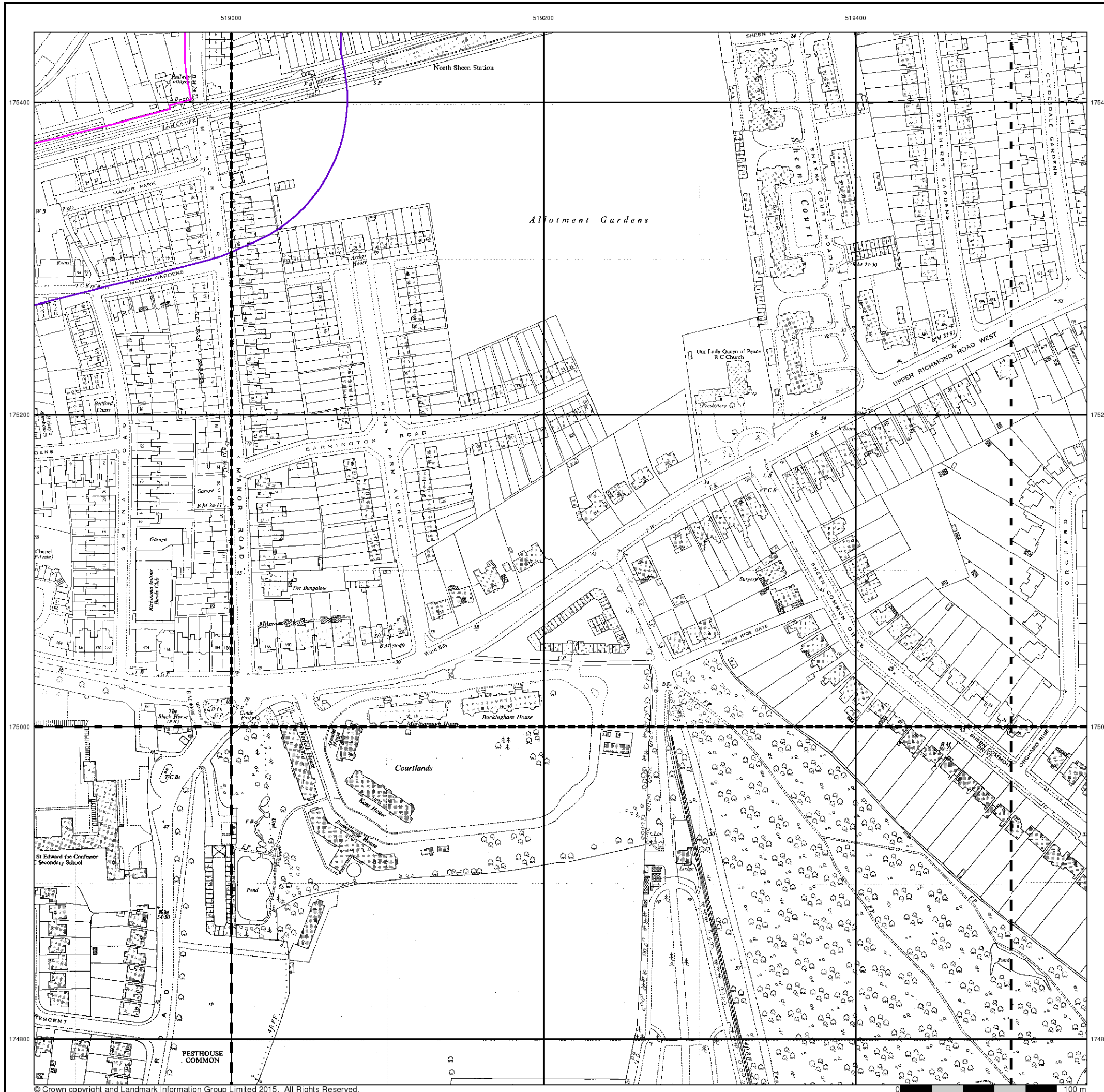
Order Number: 142584674\_1\_1  
 Customer Ref: Homebase, Richmond  
 National Grid Reference: 518890, 175430  
 Slice: A  
 Site Area (Ha): 1.58  
 Search Buffer (m): 100

### Site Details

Homebase Ltd, 84, Manor Road, RICHMOND, TW9 1YB

**Landmark**  
 INFORMATION GROUP

Tel: 0844 844 9952  
 Fax: 0844 844 9951  
 Web: www.envirocheck.co.uk



# FAIRHURST

## Additional SIMs

Published 1959 - 1980

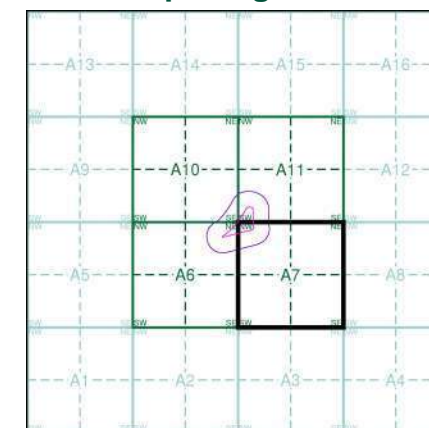
Source map scale - 1:1,250

The SIM cards (Ordnance Survey's 'Survey of Information on Microfilm') are further, minor editions of mapping which were produced and published in between the main editions as an area was updated. They date from 1947 to 1994, and contain detailed information on buildings, roads and land-use. These maps were produced at both 1:2,500 and 1:1,250 scales.

## Map Name(s) and Date(s)

TQ1875SE 1960 1:1,250	TQ1975SW 1980 1:1,250	TQ1975SE 1960 1:1,250
TQ1874NE 1971 1:1,250	TQ1974NW 1974 1:1,250	TQ1974NE 1959 1:1,250

## Historical Map - Segment A7



## Order Details

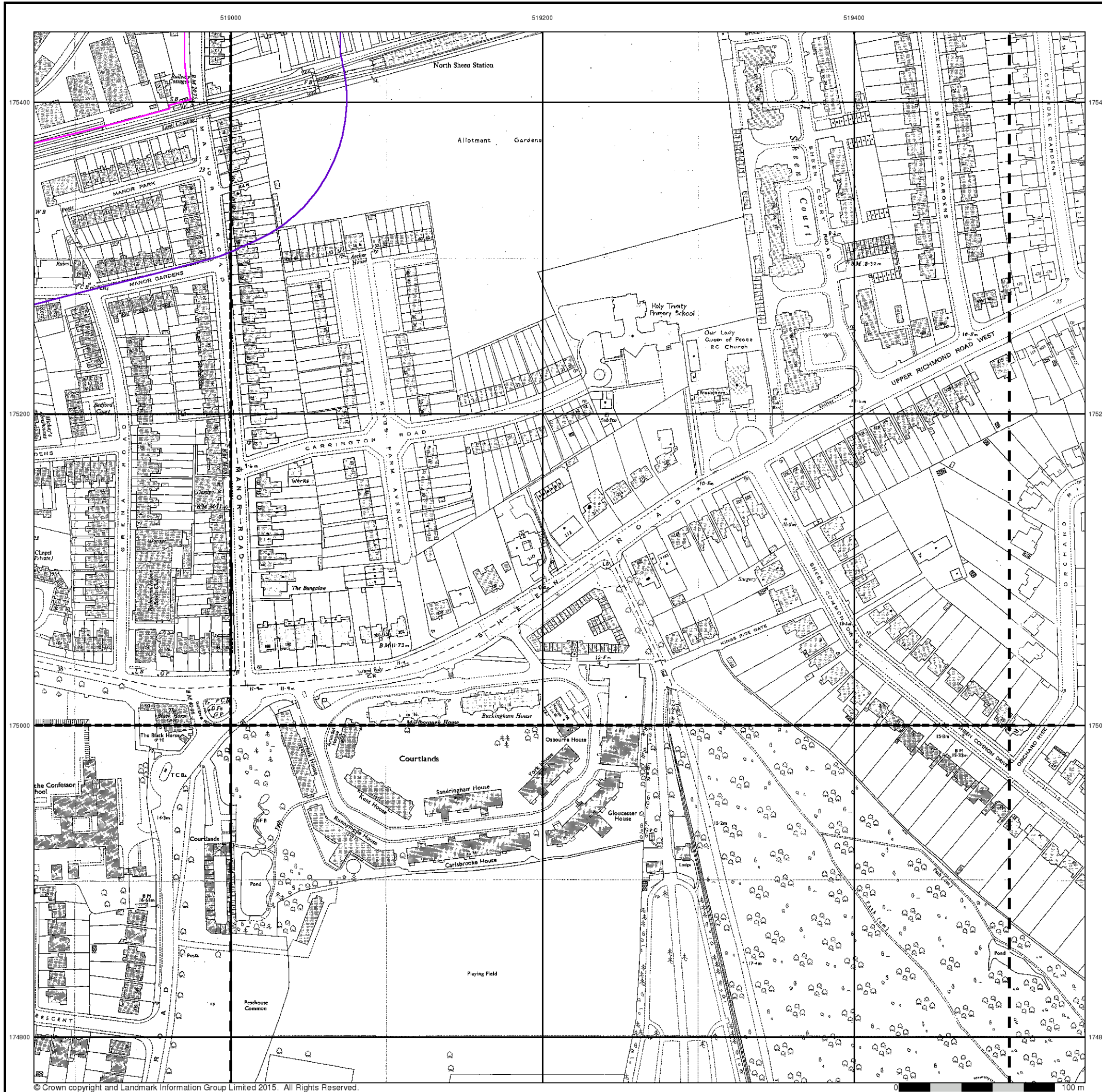
Order Number: 142584674\_1\_1  
 Customer Ref: Homebase, Richmond  
 National Grid Reference: 518890, 175430  
 Slice: A  
 Site Area (Ha): 1.58  
 Search Buffer (m): 100

## Site Details

Homebase Ltd, 84, Manor Road, RICHMOND, TW9 1YB

**Landmark**  
 INFORMATION GROUP

Tel: 0844 844 9952  
 Fax: 0844 844 9951  
 Web: www.envirocheck.co.uk



# FAIRHURST

## Ordnance Survey Plan

Published 1960

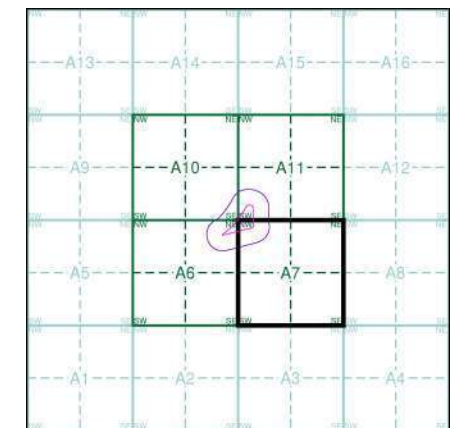
Source map scale - 1:2,500

The historical maps shown were reproduced from maps predominantly held at the scale adopted for England, Wales and Scotland in the 1840's. In 1854 the 1:2,500 scale was adopted for mapping urban areas and by 1896 it covered the whole of what were considered to be the cultivated parts of Great Britain. The published date given below is often some years later than the surveyed date. Before 1938, all OS maps were based on the Cassini Projection, with independent surveys of a single county or group of counties, giving rise to significant inaccuracies in outlying areas.

### Map Name(s) and Date(s)

TQ1875 1960 12,500	TQ1975 1960 12,500
TQ1874 1960 12,500	TQ1974 1960 12,500

### Historical Map - Segment A7



### Order Details

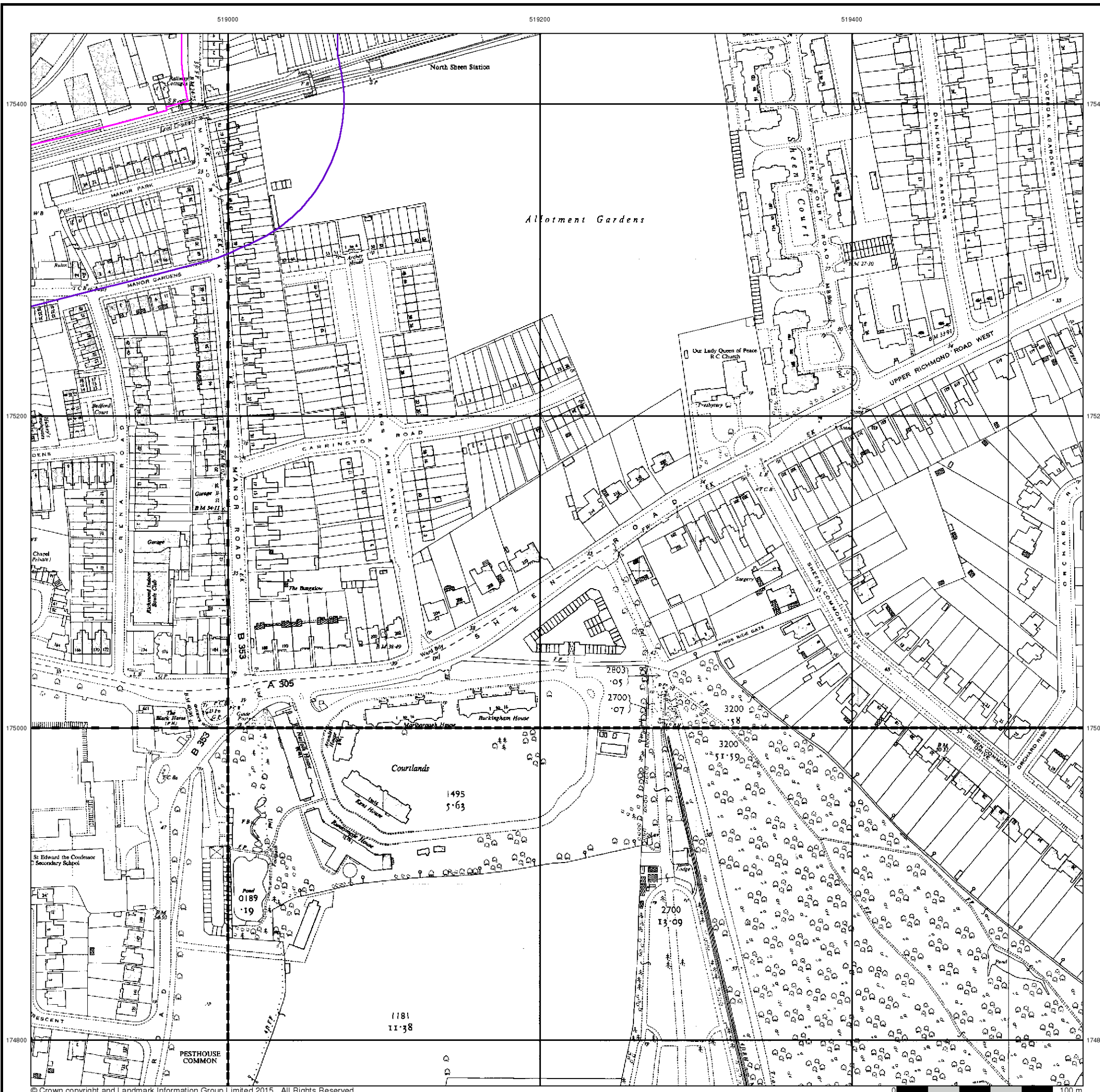
Order Number: 142584674\_1\_1  
Customer Ref: Homebase, Richmond  
National Grid Reference: 518890, 175430  
Slice: A  
Site Area (Ha): 1.58  
Search Buffer (m): 100

### Site Details

Homebase Ltd, 84, Manor Road, RICHMOND, TW9 1YB

**Landmark**  
INFORMATION GROUP

Tel: 0844 844 9952  
Fax: 0844 844 9951  
Web: www.envirocheck.co.uk



# FAIRHURST

## Additional SIMs

Published 1960

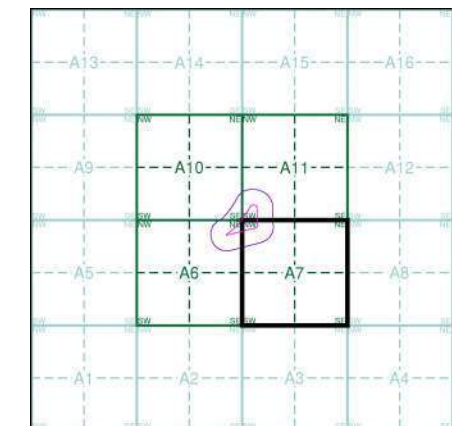
Source map scale - 1:2,500

The SIM cards (Ordnance Survey's 'Survey of Information on Microfilm') are further, minor editions of mapping which were produced and published in between the main editions as an area was updated. They date from 1947 to 1994, and contain detailed information on buildings, roads and land-use. These maps were produced at both 1:2,500 and 1:1,250 scales.

## Map Name(s) and Date(s)

TQ1875 1960 12,500	TQ1975 1960 12,500
TQ1874 1960 12,500	TQ1974 1960 12,500

## Historical Map - Segment A7



## Order Details

Order Number: 142584674\_1\_1  
Customer Ref: Homebase, Richmond  
National Grid Reference: 518890, 175430  
Slice: A  
Site Area (Ha): 1.58  
Search Buffer (m): 100

## Site Details

Homebase Ltd, 84, Manor Road, RICHMOND, TW9 1YB

**Landmark**  
INFORMATION GROUP

Tel: 0844 844 9952  
Fax: 0844 844 9951  
Web: www.envirocheck.co.uk





# FAIRHURST

## Supply of Unpublished Survey Information

Published 1973 - 1974

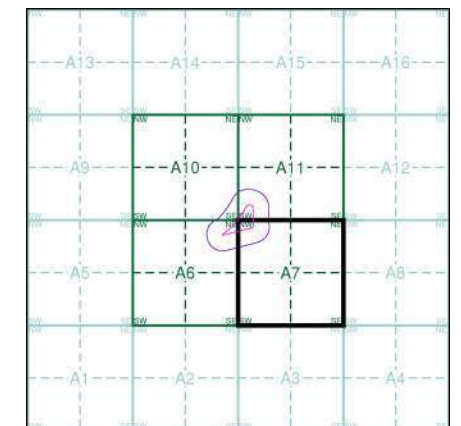
Source map scale - 1:1,250

SUSI maps (Supply of Unpublished Survey Information) were produced between 1972 and 1977, mainly for internal use at Ordnance Survey. These were more of a 'work-in-progress' plan as they showed updates of individual areas on a map. These maps were unpublished, and they do not represent a single moment in time. They were produced at both 1:2,500 and 1:1,250 scales.

### Map Name(s) and Date(s)

TQ1875SE 1974 1:1,250	TQ1975SW 1974 1:1,250
TQ1974NW 1973 1:1,250	TQ1974NE 1973 1:1,250

### Historical Map - Segment A7



### Order Details

Order Number: 142584674\_1\_1  
Customer Ref: Homebase, Richmond  
National Grid Reference: 518890, 175430  
Slice: A  
Site Area (Ha): 1.58  
Search Buffer (m): 100

### Site Details

Homebase Ltd, 84, Manor Road, RICHMOND, TW9 1YB

**Landmark**  
INFORMATION GROUP

Tel: 0844 844 9952  
Fax: 0844 844 9951  
Web: www.envirocheck.co.uk



# FAIRHURST

### Additional SIMs

Published 1973 - 1991

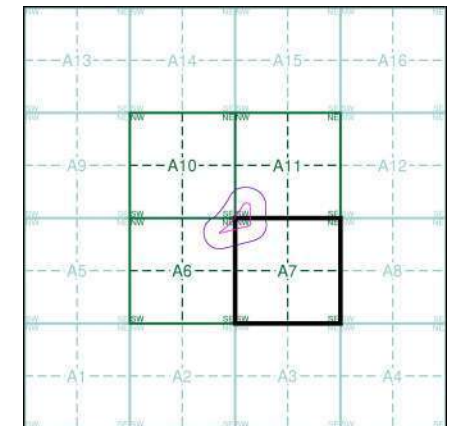
Source map scale - 1:1,250

The SIM cards (Ordnance Survey's 'Survey of Information on Microfilm') are further, minor editions of mapping which were produced and published in between the main editions as an area was updated. They date from 1947 to 1994, and contain detailed information on buildings, roads and land-use. These maps were produced at both 1:2,500 and 1:1,250 scales.

### Map Name(s) and Date(s)

TQ1875SE 1974 1:1,250	TQ1975SE 1973 1:1,250
TQ1874NE 1991 1:1,250	

### Historical Map - Segment A7

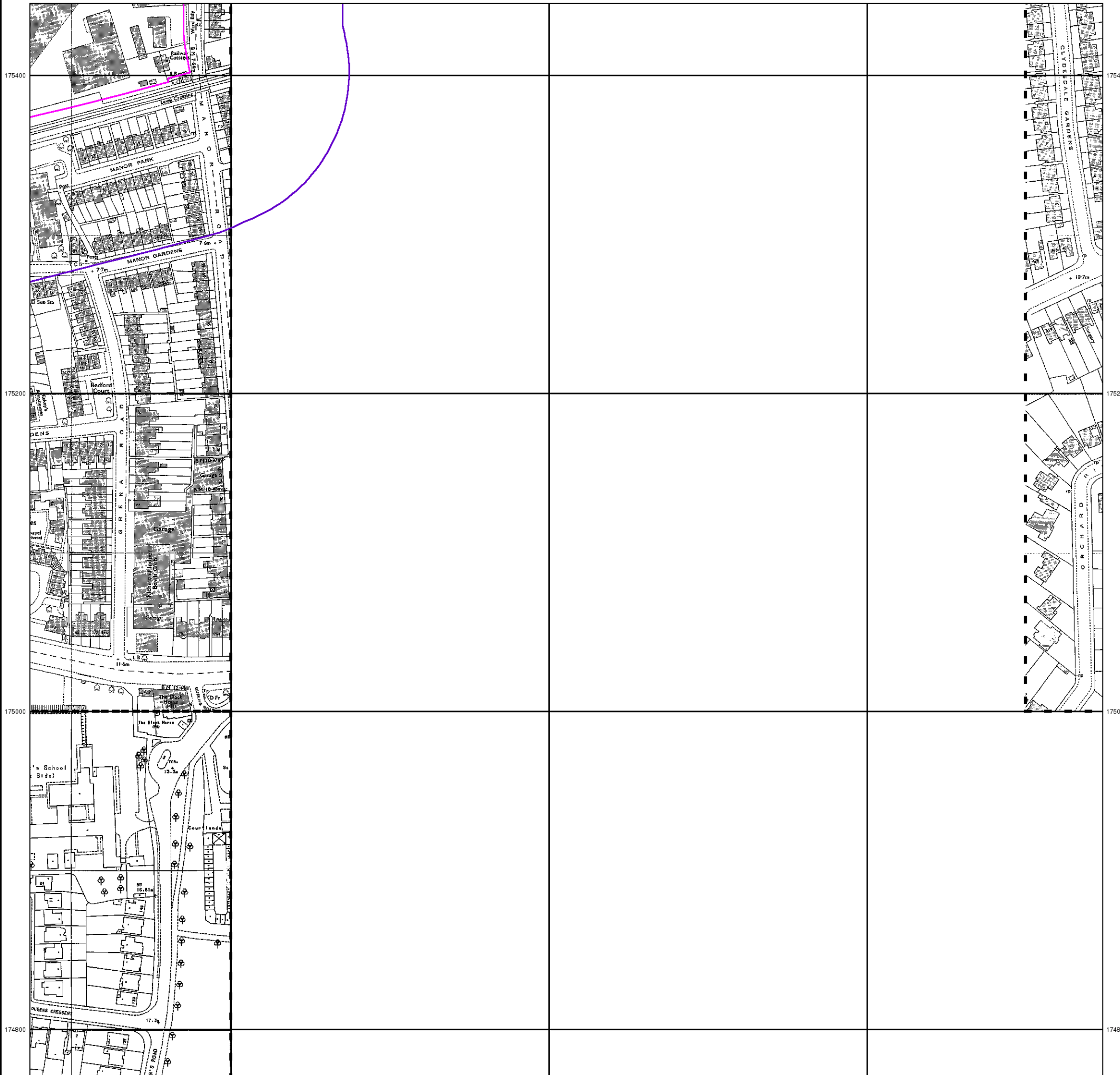



### Order Details

Order Number: 142584674\_1\_1  
 Customer Ref: Homebase, Richmond  
 National Grid Reference: 518890, 175430  
 Slice: A  
 Site Area (Ha): 1.58  
 Search Buffer (m): 100

### Site Details

Homebase Ltd, 84, Manor Road, RICHMOND, TW9 1YB





# FAIRHURST

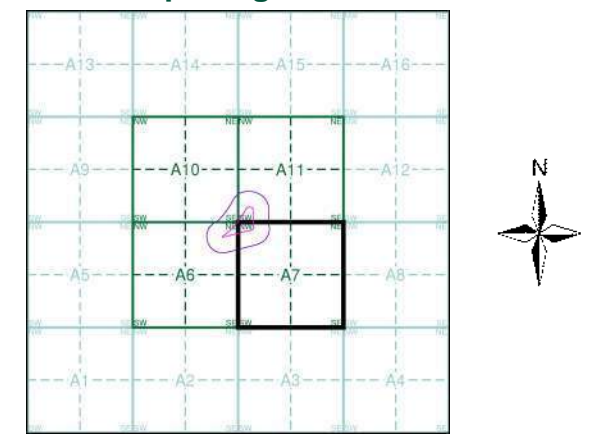
**Ordnance Survey Plan**  
**Published 1974 - 1991**  
**Source map scale - 1:1,250**

The historical maps shown were reproduced from maps predominantly held at the scale adopted for England, Wales and Scotland in the 1840's. In 1854 the 1:2,500 scale was adopted for mapping urban areas and by 1896 it covered the whole of what were considered to be the cultivated parts of Great Britain. The published date given below is often some years later than the surveyed date. Before 1938, all OS maps were based on the Cassini Projection, with independent surveys of a single county or group of counties, giving rise to significant inaccuracies in outlying areas.

### Map Name(s) and Date(s)

TQ1875SE	1974	1:1,250
TQ1874NE	1991	1:1,250

### Historical Map - Segment A7



### Order Details

Order Number: 142584674\_1\_1  
 Customer Ref: Homebase, Richmond  
 National Grid Reference: 518890, 175430  
 Slice: A  
 Site Area (Ha): 1.58  
 Search Buffer (m): 100

### Site Details

Homebase Ltd, 84, Manor Road, RICHMOND, TW9 1YB



Tel: 0844 844 9952  
 Fax: 0844 844 9951  
 Web: www.envirocheck.co.uk

519000

519200

519400

# FAIRHURST

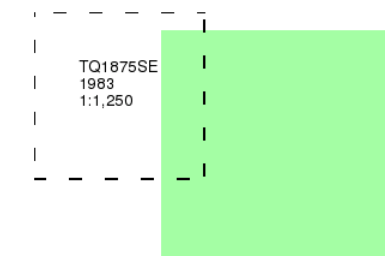
## Additional SIMs

Published 1983

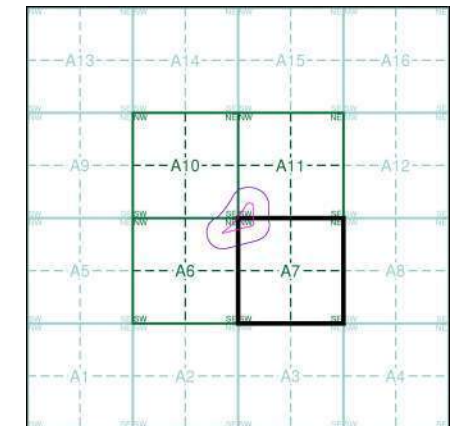
Source map scale - 1:1,250

The SIM cards (Ordnance Survey's 'Survey of Information on Microfilm') are further, minor editions of mapping which were produced and published in between the main editions as an area was updated. They date from 1947 to 1994, and contain detailed information on buildings, roads and land-use. These maps were produced at both 1:2,500 and 1:1,250 scales.

## Map Name(s) and Date(s)



## Historical Map - Segment A7



## Order Details


Order Number: 142584674\_1\_1  
 Customer Ref: Homebase, Richmond  
 National Grid Reference: 518890, 175430  
 Slice: A  
 Site Area (Ha): 1.58  
 Search Buffer (m): 100


## Site Details

Homebase Ltd, 84, Manor Road, RICHMOND, TW9 1YB

**Landmark**  
INFORMATION GROUP

Tel: 0844 844 9952  
Fax: 0844 844 9951  
Web: www.envirocheck.co.uk





# FAIRHURST

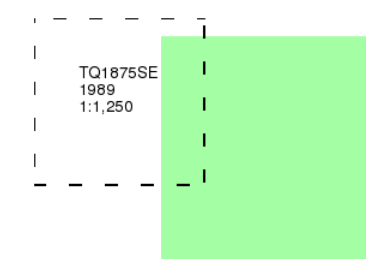
## Additional SIMs

Published 1989

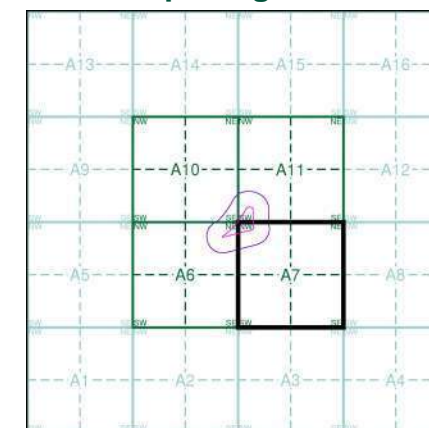
Source map scale - 1:1,250

The SIM cards (Ordnance Survey's 'Survey of Information on Microfilm') are further, minor editions of mapping which were produced and published in between the main editions as an area was updated. They date from 1947 to 1994, and contain detailed information on buildings, roads and land-use. These maps were produced at both 1:2,500 and 1:1,250 scales.

## Map Name(s) and Date(s)



## Historical Map - Segment A7



## Order Details

Order Number: 142584674\_1\_1  
 Customer Ref: Homebase, Richmond  
 National Grid Reference: 518890, 175430  
 Slice: A  
 Site Area (Ha): 1.58  
 Search Buffer (m): 100

## Site Details

Homebase Ltd, 84, Manor Road, RICHMOND, TW9 1YB

**Landmark**  
 INFORMATION GROUP

Tel: 0844 844 9952  
 Fax: 0844 844 9951  
 Web: www.envirocheck.co.uk

# FAIRHURST

## Large-Scale National Grid Data

Published 1991

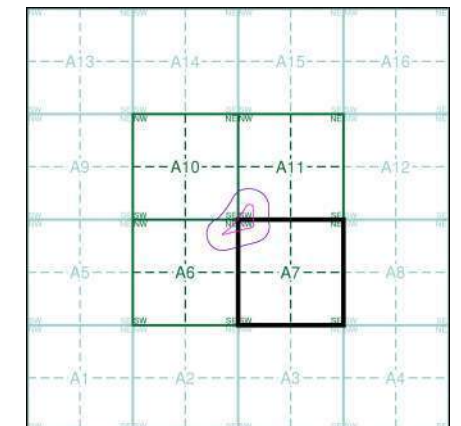
Source map scale - 1:1,250

'Large Scale National Grid Data' superseded SIM cards (Ordnance Survey's 'Survey of Information on Microfilm') in 1992, and continued to be produced until 1999. These maps were the fore-runners of digital mapping and so provide detailed information on houses and roads, but tend to show less topographic features such as vegetation. These maps were produced at both 1:2,500 and 1:1,250 scales.

### Map Name(s) and Date(s)

TQ1875SE	TQ1975SW	TQ1975SE
1991	1991	1991
1:1,250	1:1,250	1:1,250
TQ1874NE	TQ1974NW	TQ1974NE
1991	1991	1991
1:1,250	1:1,250	1:1,250

### Historical Map - Segment A7



### Order Details

Order Number: 142584674\_1\_1  
Customer Ref: Homebase, Richmond  
National Grid Reference: 518890, 175430  
Slice: A  
Site Area (Ha): 1.58  
Search Buffer (m): 100

### Site Details

Homebase Ltd, 84, Manor Road, RICHMOND, TW9 1YB

**Landmark**  
INFORMATION GROUP

Tel: 0844 844 9952  
Fax: 0844 844 9951  
Web: www.envirocheck.co.uk



# FAIRHURST

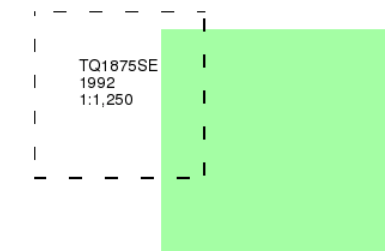
## Large-Scale National Grid Data

Published 1992

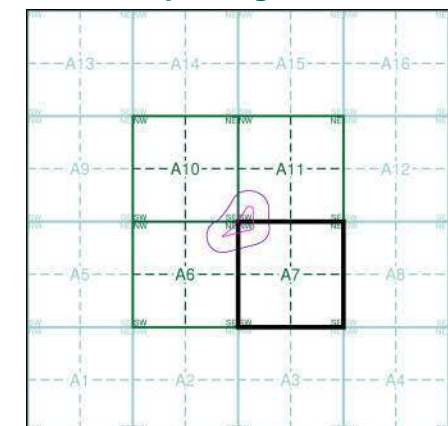
Source map scale - 1:1,250

'Large Scale National Grid Data' superseded SIM cards (Ordnance Survey's 'Survey of Information on Microfilm') in 1992, and continued to be produced until 1999. These maps were the fore-runners of digital mapping and so provide detailed information on houses and roads, but tend to show less topographic features such as vegetation. These maps were produced at both 1:2,500 and 1:1,250 scales.

### Map Name(s) and Date(s)



### Historical Map - Segment A7



### Order Details

Order Number: 142584674\_1\_1  
Customer Ref: Homebase, Richmond  
National Grid Reference: 518890, 175430  
Slice: A  
Site Area (Ha): 1.58  
Search Buffer (m): 100

### Site Details

Homebase Ltd, 84, Manor Road, RICHMOND, TW9 1YB

**Landmark**  
INFORMATION GROUP

Tel: 0844 844 9952  
Fax: 0844 844 9951  
Web: www.envirocheck.co.uk



519000

519200

519400

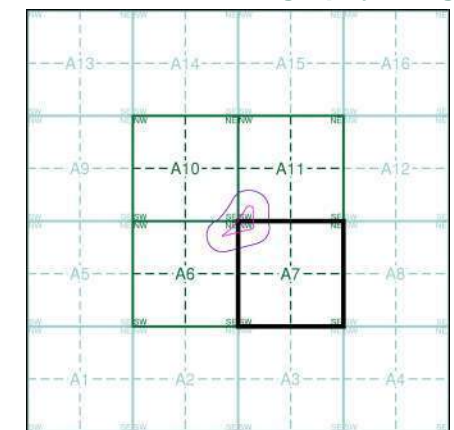
# FAIRHURST

## Historical Aerial Photography

Published 1999

This aerial photography was produced by Getmapping, these vertical aerial photographs provide a seamless, full colour survey of the whole of Great Britain

### Historical Aerial Photography - Segment A7



### Order Details

Order Number: 142584674\_1\_1  
 Customer Ref: Homebase, Richmond  
 National Grid Reference: 518890, 175430  
 Slice: A  
 Site Area (Ha): 1.58  
 Search Buffer (m): 100

### Site Details

Homebase Ltd, 84, Manor Road, RICHMOND, TW9 1YB

**Landmark**  
 INFORMATION GROUP

Tel: 0844 844 9952  
 Fax: 0844 844 9951  
 Web: www.envirocheck.co.uk





# Historical Mapping Legends

## Ordnance Survey County Series and Ordnance Survey Plan 1:2,500

**Quarry**   **Gravel Pit**   **Sand Pit**  
**Clay Pit**   **Shingle**   **Refuse Heap**  
**Sloping Masonry**   **Flat Rock**  
**Marsh**   **Reeds**   **Osiers**  
**Rough Pasture**   **Furze**   **Wood**  
**Mixed Wood**   **Brushwood**   **Orchard**  
**Fir**   **Ford**   **Stepping Stones**  
**Ferry**   **Waterfall**   **Lock**  
**Trig. Station**   **Altitude at Trig. Station**  
**B.M. 325.9**   **Bench Mark**   **Surface Level**  
**Arrow denotes flow of water**   **Antiquities (site of)**  
**Cutting**   **Embankment**  
**Railway crossing Road**   **Level Crossing**   **Road crossing Railway**  
**Railway crossing River or Canal**   **Road over single stream**   **Road over River or Canal**  
**County Boundary (Geographical)**  
**County & Civil Parish Boundary**  
**Administrative County & Civil Parish Boundary**  
**County Borough Boundary (England)**  
**County Burgh Boundary (Scotland)**  
**Co. Boro. Bdy.**  
**Co. Burgh Bdy.**  
**BP BS** Boundary Post or Stone   **P.C.B** Police Call Box  
**B.R.** Bridle Road   **P** Pump  
**E.P** Electricity Pylon   **S.P** Signal Post  
**F.B.** Foot Bridge   **SL** Sluice  
**F.P.** Foot Path   **Sp.** Spring  
**G.P** Guide Post or Board   **T.C.B** Telephone Call Box  
**M.S** Mile Stone   **Tr.** Trough  
**M.P M.R** Mooring Post or Ring   **W** Well

## Ordnance Survey Plan, Additional SIMs and Supply of Unpublished Survey Information 1:2,500 and 1:1,250

**Inactive Quarry, Chalk Pit or Clay Pit**   **Active Quarry, Chalk Pit or Clay Pit**  
**Rock**   **Boulders**  
**Cliff**   **Slopes**   **Top**  
**Roofed Building**   **Glazed Roof Building**  
**Sloping Masonry**   **Archway**  
**Non-Coniferous Tree (surveyed)**   **Coniferous Tree (surveyed)**  
**Non-Coniferous Trees (not surveyed)**   **Coniferous Trees (not surveyed)**  
**Orchard Tree**   **Scrub**   **Bracken**  
**Coppice, Osier**   **Reeds**   **Marsh, Saltings**  
**Rough Grassland**   **Heath**   **Culvert**  
**Direction of water flow**   **Bench Mark**   **Antiquity (site of)**  
**Cave Entrance**   **Triangulation Station**   **Electricity Pylon**  
**Electricity Transmission Line**  
**County Boundary (Geographical)**  
**County & Civil Parish Boundary**  
**Civil Parish Boundary**  
**Admin. County or County Bor. Boundary**  
**London Borough Boundary**  
**Symbol marking point where boundary mereing changes**  
**BH** Beer House   **P** Pillar, Pole or Post  
**BP, BS** Boundary Post or Stone   **PO** Post Office  
**Cn, C** Capstan, Crane   **PC** Public Convenience  
**Chy** Chimney   **PH** Public House  
**D Fn** Drinking Fountain   **Pp** Pump  
**EI P** Electricity Pillar or Post   **SB, S Br** Signal Box or Bridge  
**FAP** Fire Alarm Pillar   **SP, SL** Signal Post or Light  
**FB** Foot Bridge   **Spr** Spring  
**GP** Guide Post   **Tk** Tank or Track  
**H** Hydrant or Hydraulic   **TCB** Telephone Call Box  
**LC** Level Crossing   **TCP** Telephone Call Post  
**MH** Manhole   **Tr** Trough  
**MP** Mile Post or Mooring Post   **Wr Pt, Wr T** Water Point, Water Tap  
**MS** Mile Stone   **W** Well  
**NTL** Normal Tidal Limit   **Wd Pp** Wind Pump

## Large-Scale National Grid Data 1:2,500 and 1:1,250

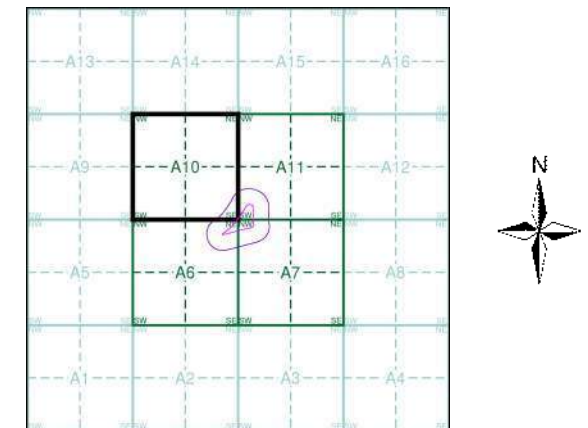
**Cliff**   **Slopes**   **Top**  
**Rock**   **Rock (scattered)**  
**Boulders**   **Boulders (scattered)**  
**Positioned Boulder**   **Scree**  
**Non-Coniferous Tree (surveyed)**   **Coniferous Tree (surveyed)**  
**Non-Coniferous Trees (not surveyed)**   **Coniferous Trees (not surveyed)**  
**Orchard Tree**   **Scrub**   **Bracken**  
**Coppice, Osier**   **Reeds**   **Marsh, Saltings**  
**Rough Grassland**   **Heath**   **Culvert**  
**Direction of water flow**   **Triangulation Station**   **Antiquity (site of)**  
**Electricity Transmission Line**   **Electricity Pylon**  
**B.M. 231.60m** Bench Mark   **Buildings with Building Seed**  
**Roofed Building**   **Glazed Roof Building**  
**Civil parish/community boundary**  
**District boundary**  
**County boundary**  
**Boundary post/stone**  
**Boundary mereing symbol (note: these always appear in opposed pairs or groups of three)**  
**Bks** Barracks   **P** Pillar, Pole or Post  
**Bty** Battery   **PO** Post Office  
**Cemy** Cemetery   **PC** Public Convenience  
**Chy** Chimney   **Pp** Pump  
**Cis** Cistern   **Ppg Sta** Pumping Station  
**Dismtd Rly** Dismantled Railway   **PW** Place of Worship  
**EI Gen Sta** Electricity Generating Station   **Sewage Ppg Sta** Sewage Pumping Station  
**EI P** Electricity Pole, Pillar   **SB, S Br** Signal Box or Bridge  
**EI Sub Sta** Electricity Sub Station   **SP, SL** Signal Post or Light  
**FB** Filter Bed   **Spr** Spring  
**Fn / D Fn** Fountain / Drinking Ftn.   **Tk** Tank or Track  
**Gas Gov** Gas Valve Compound   **Tr** Trough  
**GVC** Gas Governor   **Wd Pp** Wind Pump  
**GP** Guide Post   **Wr Pt, Wr T** Water Point, Water Tap  
**MH** Manhole   **Wks** Works (building or area)  
**MP, MS** Mile Post or Mile Stone   **W** Well

# FAIRHURST

## Historical Mapping & Photography included:

Mapping Type	Scale	Date	Pg
Surrey	1:2,500	1868	2
Surrey	1:2,500	1868	3
Middlesex	1:2,500	1871	4
Surrey	1:2,500	1879 - 1894	5
London	1:2,500	1896	6
Surrey	1:2,500	1898	7
Surrey	1:2,500	1913	8
Middlesex	1:2,500	1915	9
Surrey	1:2,500	1934 - 1936	10
Middlesex	1:2,500	1935	11
Historical Aerial Photography	1:1,250	1946 - 1947	12
Ordnance Survey Plan	1:1,250	1960	13
Ordnance Survey Plan	1:2,500	1960 - 1961	14
Additional SIMs	1:2,500	1960 - 1961	15
Additional SIMs	1:1,250	1960 - 1974	16
Ordnance Survey Plan	1:1,250	1968 - 1983	17
Supply of Unpublished Survey Information	1:1,250	1974	18
Additional SIMs	1:1,250	1974 - 1983	19
Additional SIMs	1:1,250	1983 - 1989	20
Additional SIMs	1:1,250	1989	21
Large-Scale National Grid Data	1:1,250	1991	22
Large-Scale National Grid Data	1:1,250	1992	23
Large-Scale National Grid Data	1:1,250	1995	24
Large-Scale National Grid Data	1:1,250	1996	25
Historical Aerial Photography	1:2,500	1999	26

## Historical Map - Segment A10

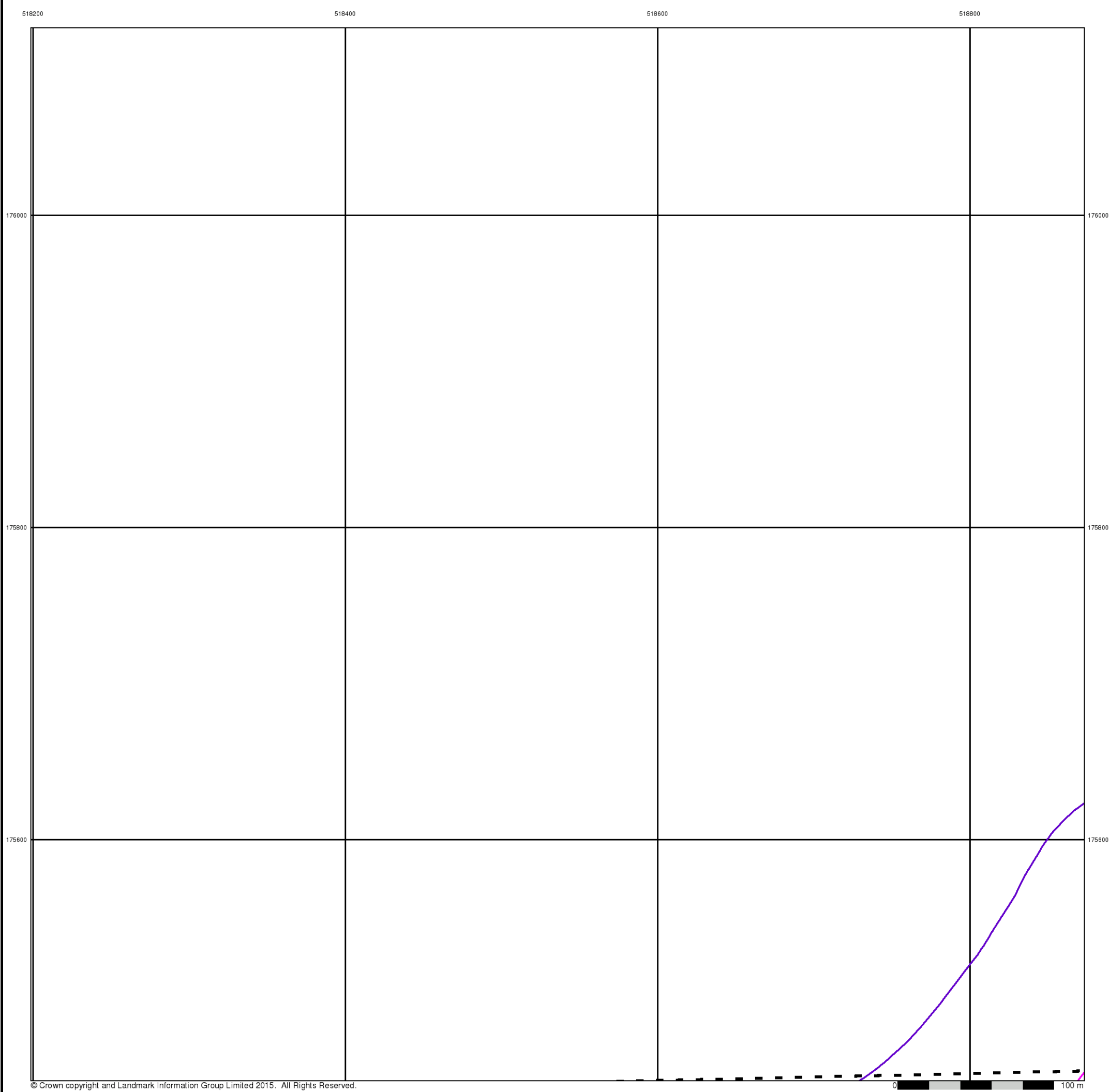


## Order Details

Order Number: 142584674\_1\_1  
 Customer Ref: Homebase, Richmond  
 National Grid Reference: 518890, 175430  
 Slice: A  
 Site Area (Ha): 1.58  
 Search Buffer (m): 100

## Site Details

Homebase Ltd, 84, Manor Road, RICHMOND, TW9 1YB



# FAIRHURST

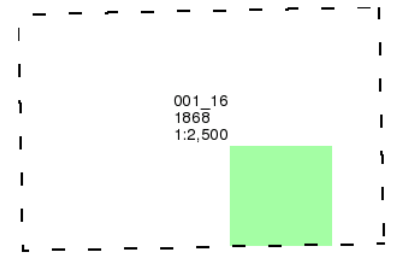
Surrey

Published 1868

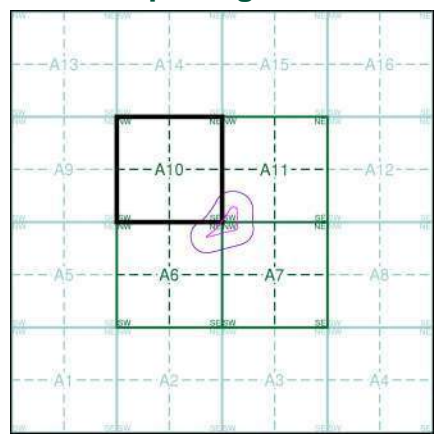
Source map scale - 1:2,500

The historical maps shown were reproduced from maps predominantly held at the scale adopted for England, Wales and Scotland in the 1840's. In 1854 the 1:2,500 scale was adopted for mapping urban areas and by 1896 it covered the whole of what were considered to be the cultivated parts of Great Britain. The published date given below is often some years later than the surveyed date. Before 1938, all OS maps were based on the Cassini Projection, with independent surveys of a single county or group of counties, giving rise to significant inaccuracies in outlying areas.

### Map Name(s) and Date(s)



### Historical Map - Segment A10



### Order Details

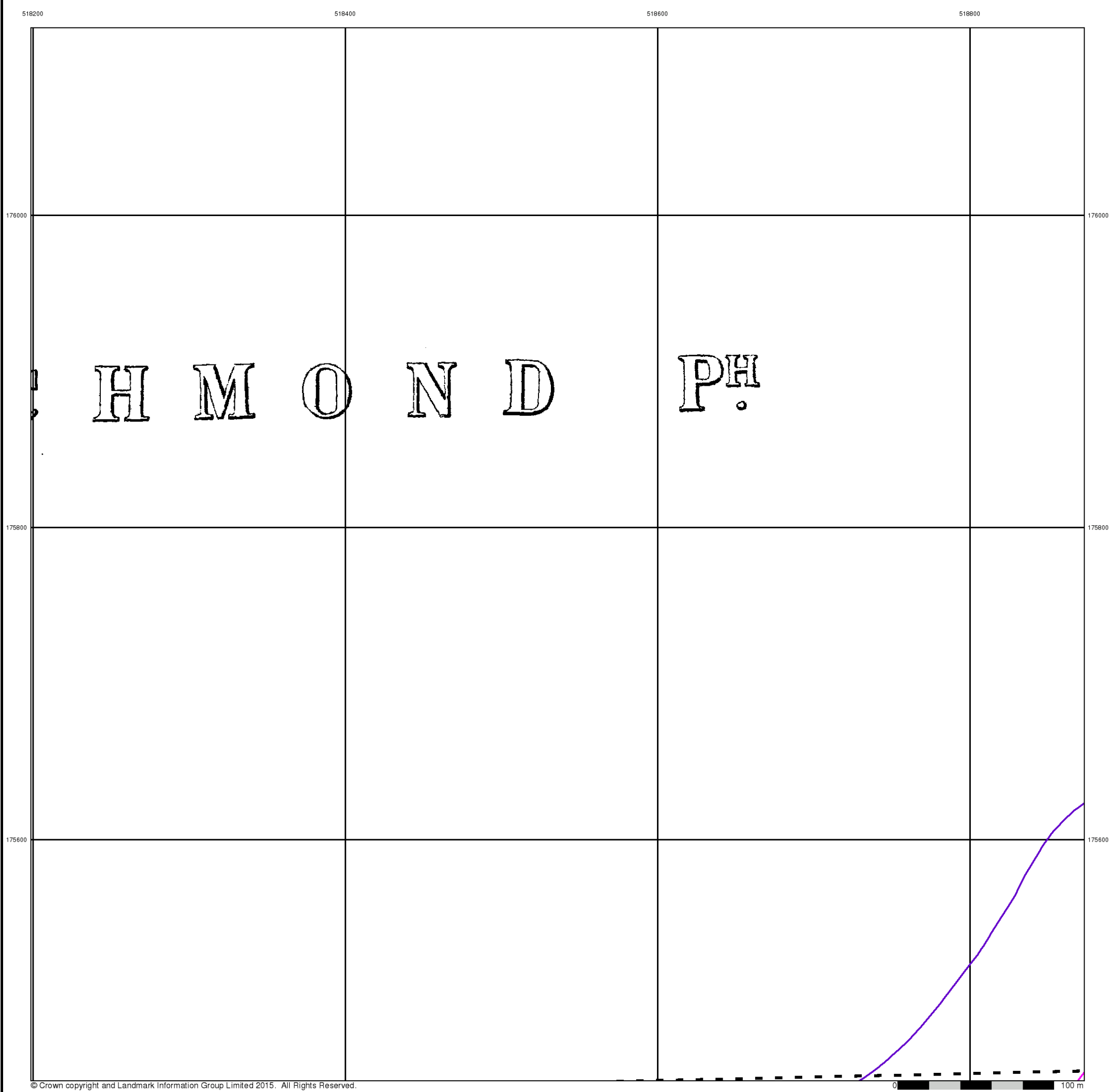
Order Number: 142584674\_1\_1  
 Customer Ref: Homebase, Richmond  
 National Grid Reference: 518890, 175430  
 Slice: A  
 Site Area (Ha): 1.58  
 Search Buffer (m): 100

### Site Details

Homebase Ltd, 84, Manor Road, RICHMOND, TW9 1YB



Tel: 0844 844 9952  
 Fax: 0844 844 9951  
 Web: www.envirocheck.co.uk



# FAIRHURST

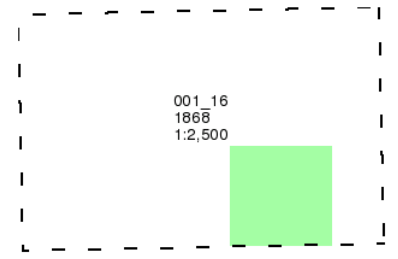
Surrey

Published 1868

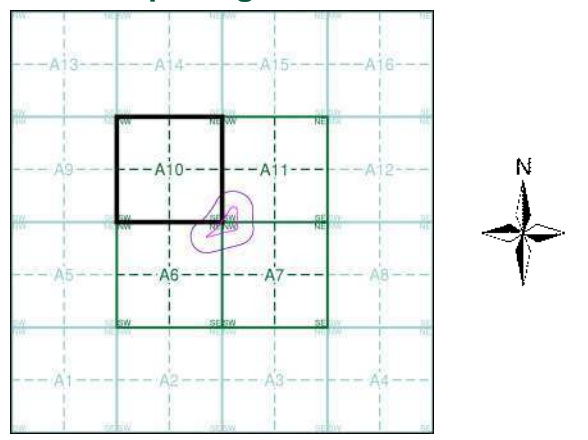
Source map scale - 1:2,500

The historical maps shown were reproduced from maps predominantly held at the scale adopted for England, Wales and Scotland in the 1840's. In 1854 the 1:2,500 scale was adopted for mapping urban areas and by 1896 it covered the whole of what were considered to be the cultivated parts of Great Britain. The published date given below is often some years later than the surveyed date. Before 1938, all OS maps were based on the Cassini Projection, with independent surveys of a single county or group of counties, giving rise to significant inaccuracies in outlying areas.

### Map Name(s) and Date(s)



### Historical Map - Segment A10



### Order Details

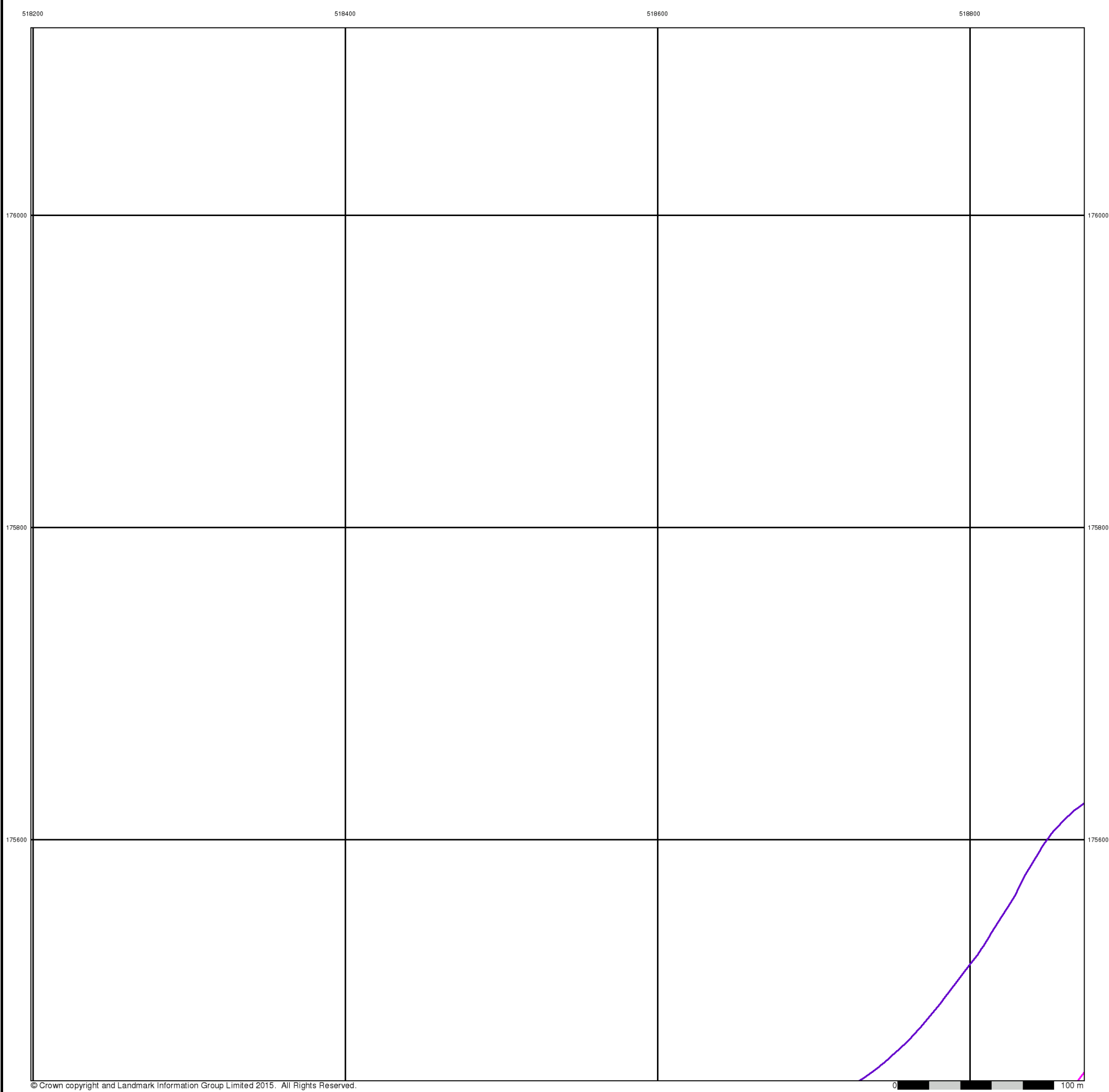
Order Number: 142584674\_1\_1  
 Customer Ref: Homebase, Richmond  
 National Grid Reference: 518890, 175430  
 Slice: A  
 Site Area (Ha): 1.58  
 Search Buffer (m): 100

### Site Details

Homebase Ltd, 84, Manor Road, RICHMOND, TW9 1YB



Tel: 0844 844 9952  
 Fax: 0844 844 9951  
 Web: www.envirocheck.co.uk



# FAIRHURST


Middlesex

Published 1871

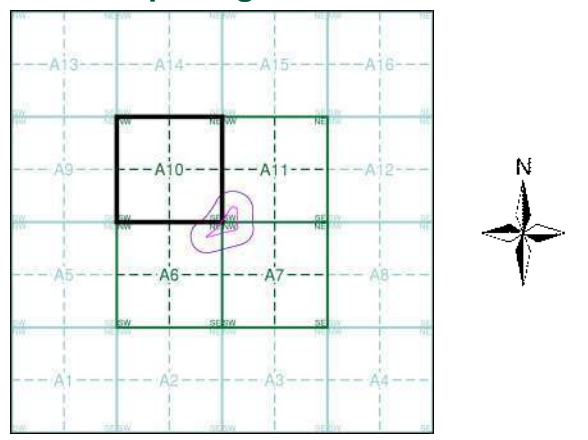
Source map scale - 1:2,500

The historical maps shown were reproduced from maps predominantly held at the scale adopted for England, Wales and Scotland in the 1840's. In 1854 the 1:2,500 scale was adopted for mapping urban areas and by 1896 it covered the whole of what were considered to be the cultivated parts of Great Britain. The published date given below is often some years later than the surveyed date. Before 1938, all OS maps were based on the Cassini Projection, with independent surveys of a single county or group of counties, giving rise to significant inaccuracies in outlying areas.

### Map Name(s) and Date(s)



### Historical Map - Segment A10



### Order Details

Order Number: 142584674\_1\_1  
 Customer Ref: Homebase, Richmond  
 National Grid Reference: 518890, 175430  
 Slice: A  
 Site Area (Ha): 1.58  
 Search Buffer (m): 100

### Site Details

Homebase Ltd, 84, Manor Road, RICHMOND, TW9 1YB

**Landmark**  
 INFORMATION GROUP

Tel: 0844 844 9952  
 Fax: 0844 844 9951  
 Web: www.envirocheck.co.uk

# FAIRHURST

Surrey

Published 1879 - 1894

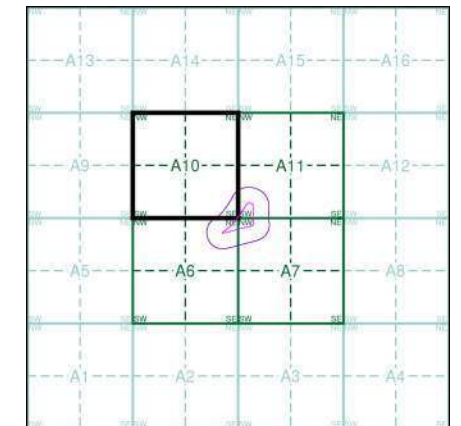
Source map scale - 1:2,500

The historical maps shown were reproduced from maps predominantly held at the scale adopted for England, Wales and Scotland in the 1840's. In 1854 the 1:2,500 scale was adopted for mapping urban areas and by 1896 it covered the whole of what were considered to be the cultivated parts of Great Britain. The published date given below is often some years later than the surveyed date. Before 1938, all OS maps were based on the Cassini Projection, with independent surveys of a single county or group of counties, giving rise to significant inaccuracies in outlying areas.

### Map Name(s) and Date(s)

001_16
1894
1:2,500
006_04
1879
1:2,500

### Historical Map - Segment A10



### Order Details

Order Number: 142584674\_1\_1  
 Customer Ref: Homebase, Richmond  
 National Grid Reference: 518890, 175430  
 Slice: A  
 Site Area (Ha): 1.58  
 Search Buffer (m): 100

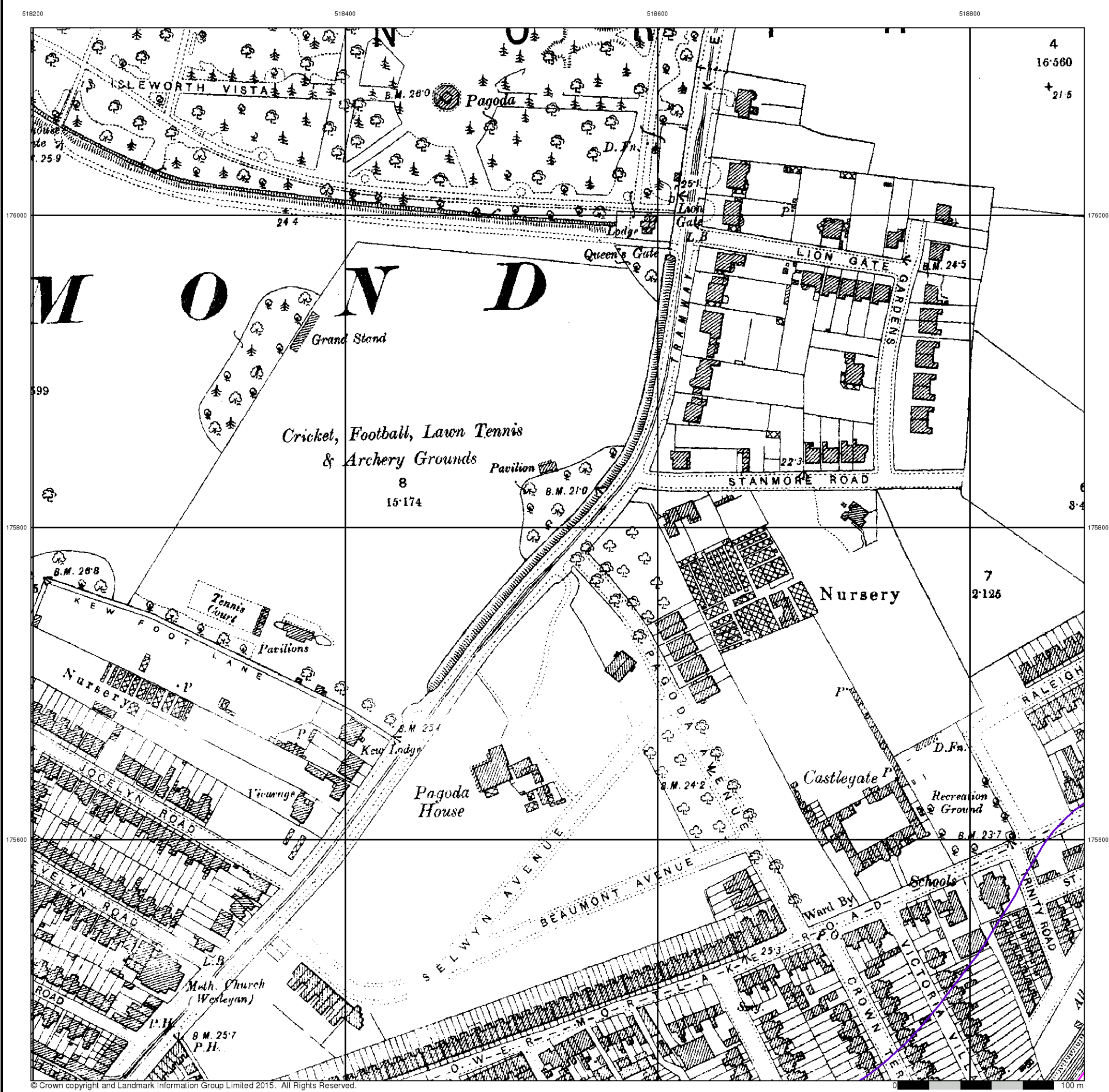
### Site Details

Homebase Ltd, 84, Manor Road, RICHMOND, TW9 1YB

**Landmark**  
 INFORMATION GROUP

Tel: 0844 844 9952  
 Fax: 0844 844 9951  
 Web: www.envirocheck.co.uk



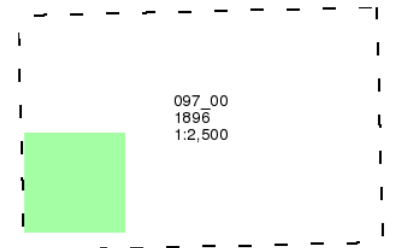


# FAIRHURST

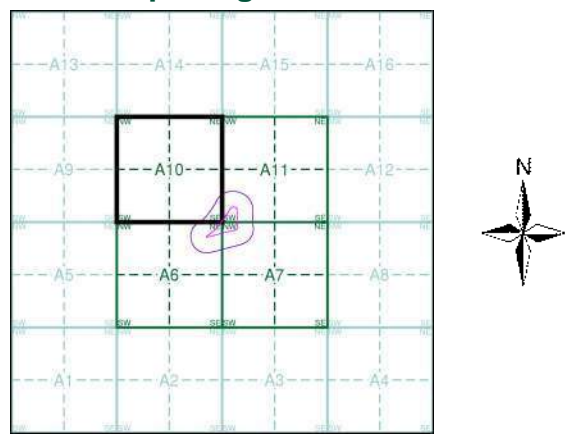
**London**  
**Published 1896**  
**Source map scale - 1:2,500**

The historical maps shown were reproduced from maps predominantly held at the scale adopted for England, Wales and Scotland in the 1840's. In 1854 the 1:2,500 scale was adopted for mapping urban areas and by 1896 it covered the whole of what were considered to be the cultivated parts of Great Britain. The published date given below is often some years later than the surveyed date. Before 1938, all OS maps were based on the Cassini Projection, with independent surveys of a single county or group of counties, giving rise to significant inaccuracies in outlying areas.

### Map Name(s) and Date(s)



### Historical Map - Segment A10



### Order Details

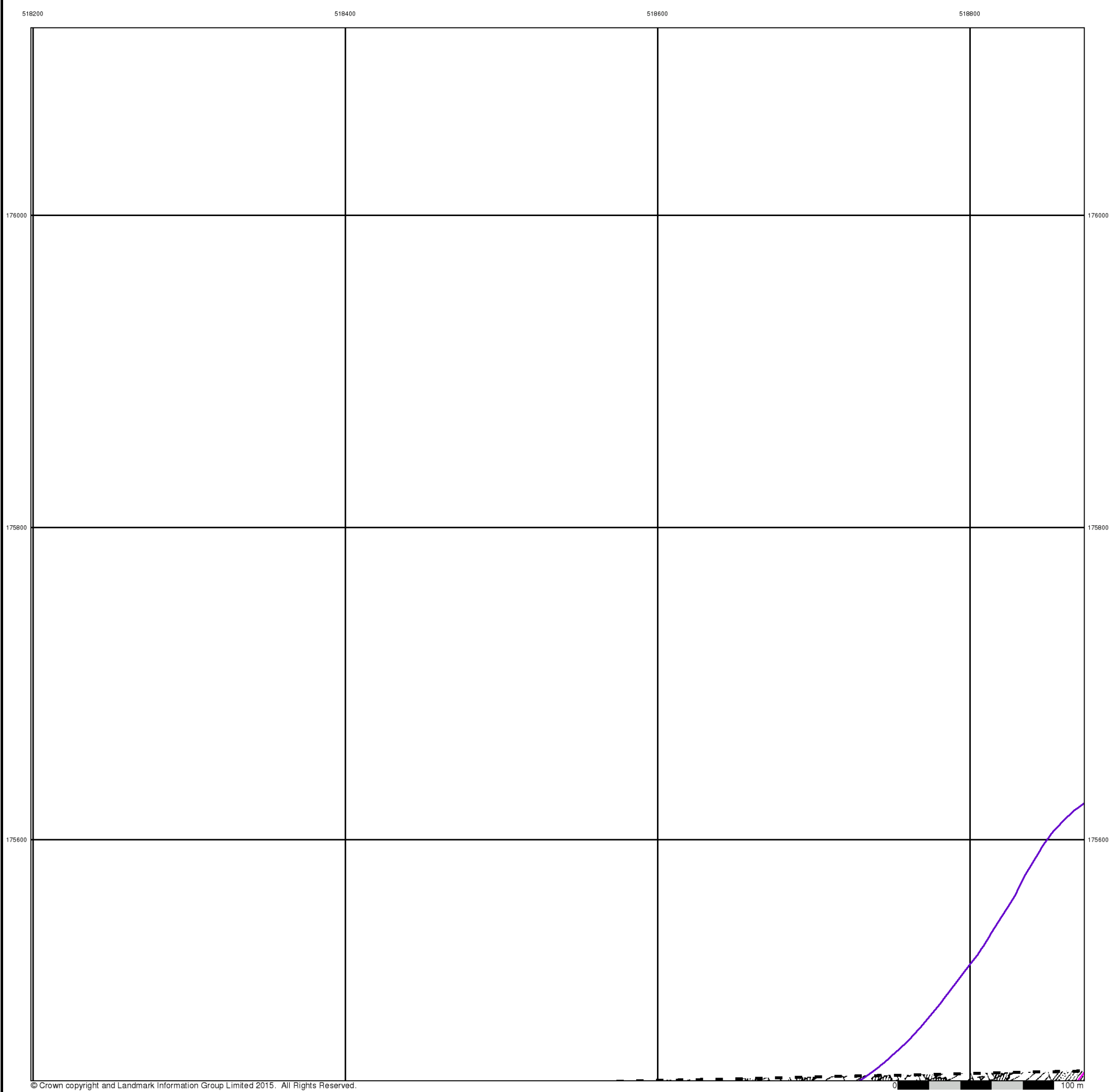
Order Number: 142584674\_1\_1  
 Customer Ref: Homebase, Richmond  
 National Grid Reference: 518890, 175430  
 Slice: A  
 Site Area (Ha): 1.58  
 Search Buffer (m): 100

### Site Details

Homebase Ltd, 84, Manor Road, RICHMOND, TW9 1YB



Tel: 0844 844 9952  
 Fax: 0844 844 9951  
 Web: www.envirocheck.co.uk



© Crown copyright and Landmark Information Group Limited 2015. All Rights Reserved.

# FAIRHURST

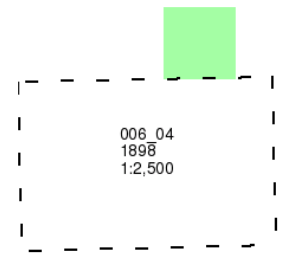
Surrey

Published 1898

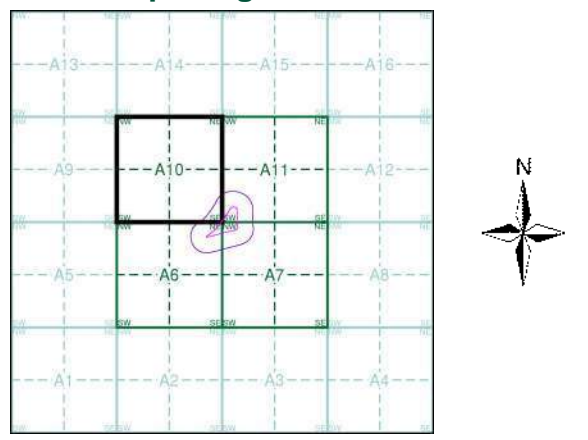
Source map scale - 1:2,500

The historical maps shown were reproduced from maps predominantly held at the scale adopted for England, Wales and Scotland in the 1840's. In 1854 the 1:2,500 scale was adopted for mapping urban areas and by 1896 it covered the whole of what were considered to be the cultivated parts of Great Britain. The published date given below is often some years later than the surveyed date. Before 1938, all OS maps were based on the Cassini Projection, with independent surveys of a single county or group of counties, giving rise to significant inaccuracies in outlying areas.

### Map Name(s) and Date(s)



### Historical Map - Segment A10



### Order Details

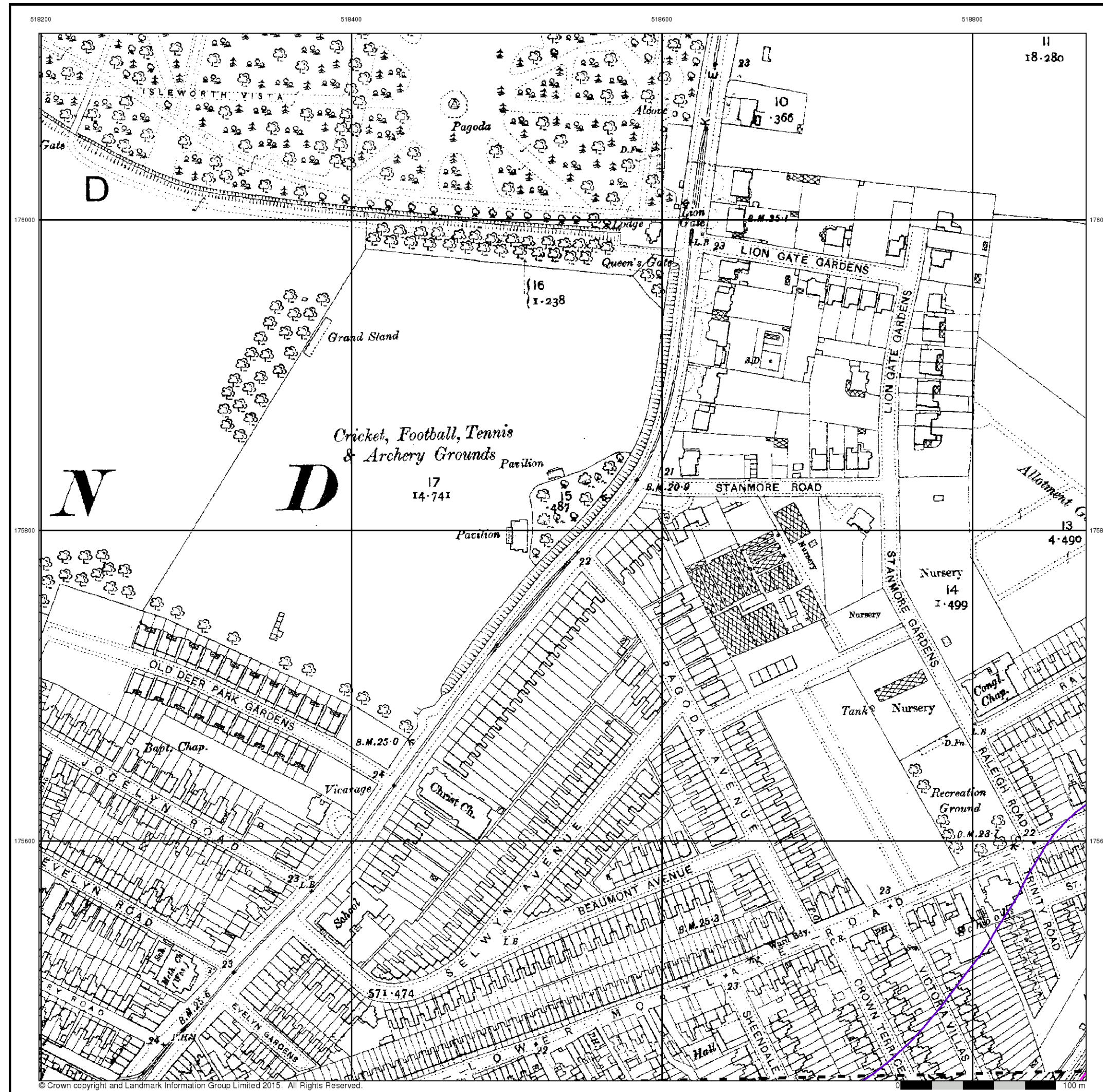
Order Number: 142584674\_1\_1  
 Customer Ref: Homebase, Richmond  
 National Grid Reference: 518890, 175430  
 Slice: A  
 Site Area (Ha): 1.58  
 Search Buffer (m): 100

### Site Details

Homebase Ltd, 84, Manor Road, RICHMOND, TW9 1YB



Tel: 0844 844 9952  
 Fax: 0844 844 9951  
 Web: www.envirocheck.co.uk

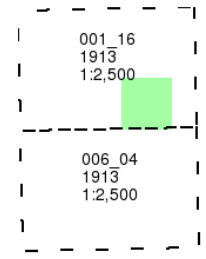


# FAIRHURST

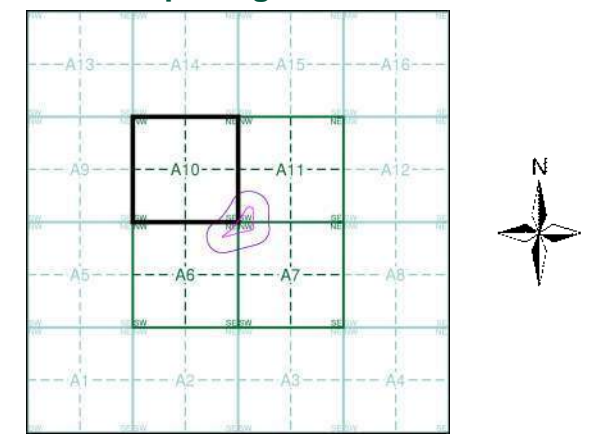
**Surrey**  
**Published 1913**  
**Source map scale - 1:2,500**

The historical maps shown were reproduced from maps predominantly held at the scale adopted for England, Wales and Scotland in the 1840's. In 1854 the 1:2,500 scale was adopted for mapping urban areas and by 1896 it covered the whole of what were considered to be the cultivated parts of Great Britain. The published date given below is often some years later than the surveyed date. Before 1938, all OS maps were based on the Cassini Projection, with independent surveys of a single county or group of counties, giving rise to significant inaccuracies in outlying areas.

### Map Name(s) and Date(s)



### Historical Map - Segment A10

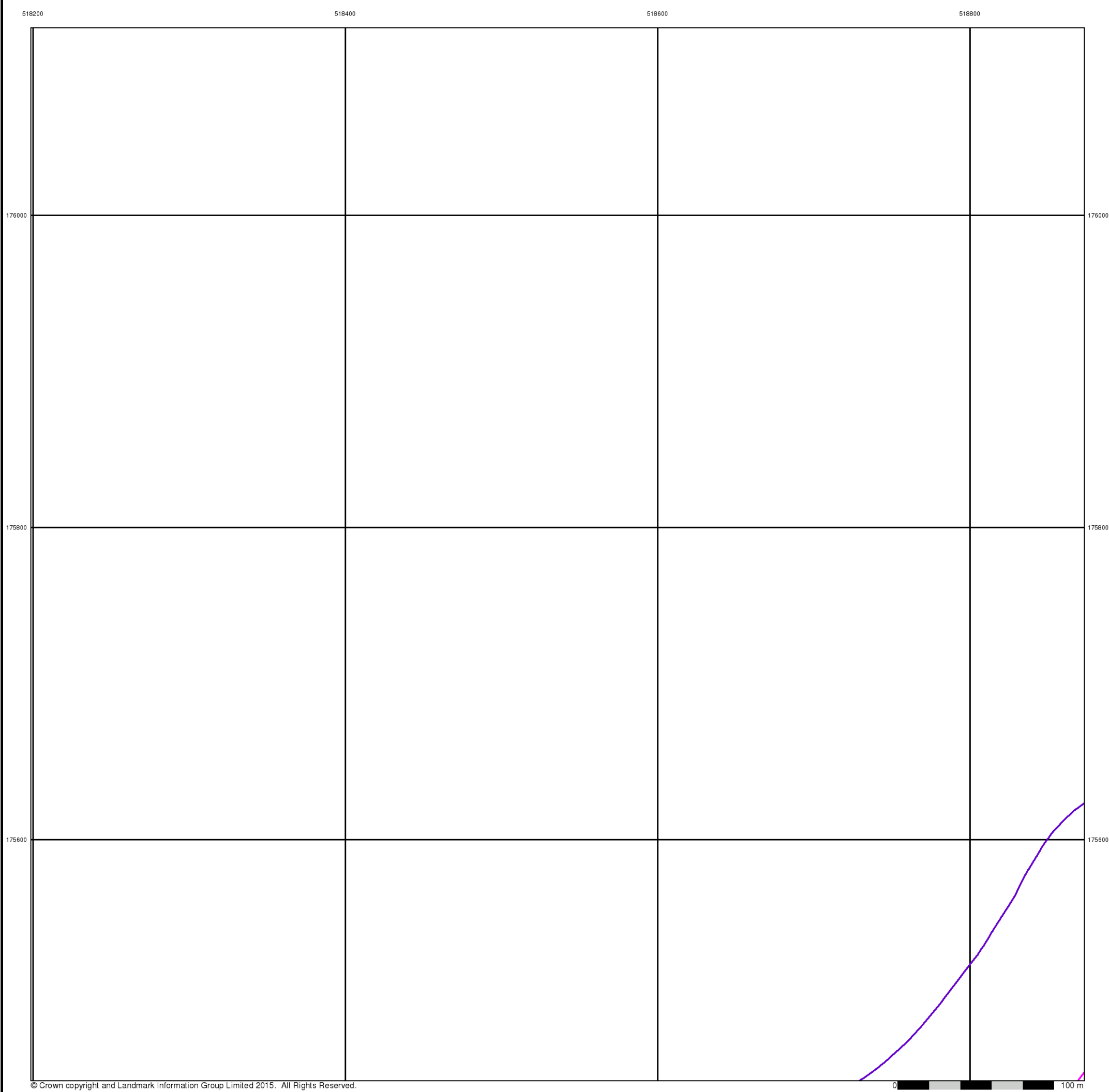


**Order Details**  
 Order Number: 142584674\_1\_1  
 Customer Ref: Homebase, Richmond  
 National Grid Reference: 518890, 175430  
 Slice: A  
 Site Area (Ha): 1.58  
 Search Buffer (m): 100

**Site Details**  
 Homebase Ltd, 84, Manor Road, RICHMOND, TW9 1YB

**Landmark**  
 INFORMATION GROUP  
 Tel: 0844 844 9952  
 Fax: 0844 844 9951  
 Web: www.envirocheck.co.uk





© Crown copyright and Landmark Information Group Limited 2015. All Rights Reserved.

# FAIRHURST


Middlesex

Published 1915

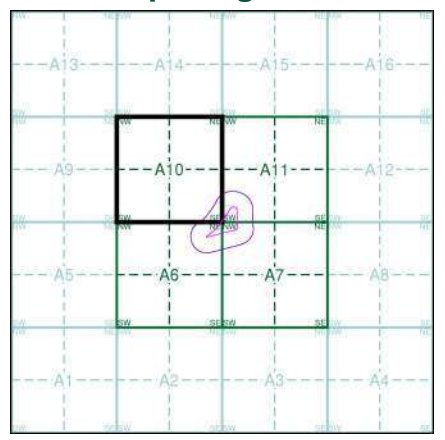
Source map scale - 1:2,500

The historical maps shown were reproduced from maps predominantly held at the scale adopted for England, Wales and Scotland in the 1840's. In 1854 the 1:2,500 scale was adopted for mapping urban areas and by 1896 it covered the whole of what were considered to be the cultivated parts of Great Britain. The published date given below is often some years later than the surveyed date. Before 1938, all OS maps were based on the Cassini Projection, with independent surveys of a single county or group of counties, giving rise to significant inaccuracies in outlying areas.

### Map Name(s) and Date(s)



### Historical Map - Segment A10



### Order Details

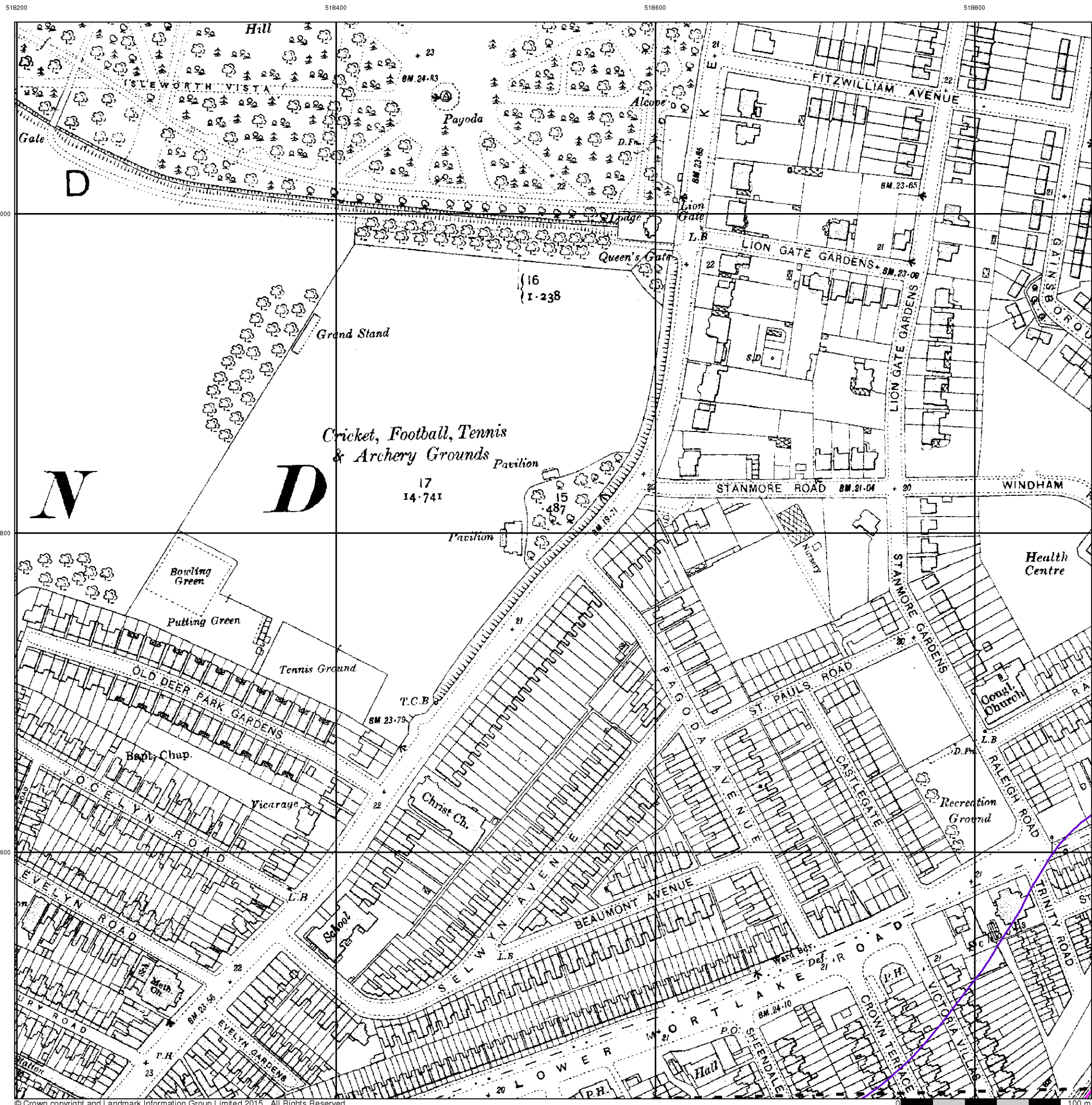
Order Number: 142584674\_1\_1  
 Customer Ref: Homebase, Richmond  
 National Grid Reference: 518890, 175430  
 Slice: A  
 Site Area (Ha): 1.58  
 Search Buffer (m): 100

### Site Details

Homebase Ltd, 84, Manor Road, RICHMOND, TW9 1YB

**Landmark**  
 INFORMATION GROUP

Tel: 0844 844 9952  
 Fax: 0844 844 9951  
 Web: www.envirocheck.co.uk



# FAIRHURST

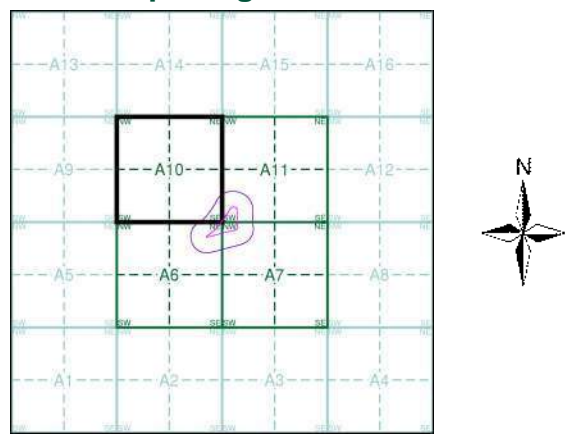
**Surrey**  
**Published 1934 - 1936**  
**Source map scale - 1:2,500**

The historical maps shown were reproduced from maps predominantly held at the scale adopted for England, Wales and Scotland in the 1840's. In 1854 the 1:2,500 scale was adopted for mapping urban areas and by 1896 it covered the whole of what were considered to be the cultivated parts of Great Britain. The published date given below is often some years later than the surveyed date. Before 1938, all OS maps were based on the Cassini Projection, with independent surveys of a single county or group of counties, giving rise to significant inaccuracies in outlying areas.

### Map Name(s) and Date(s)

001_16	1934	1:2,500
006_04	1936	1:2,500

### Historical Map - Segment A10



### Order Details

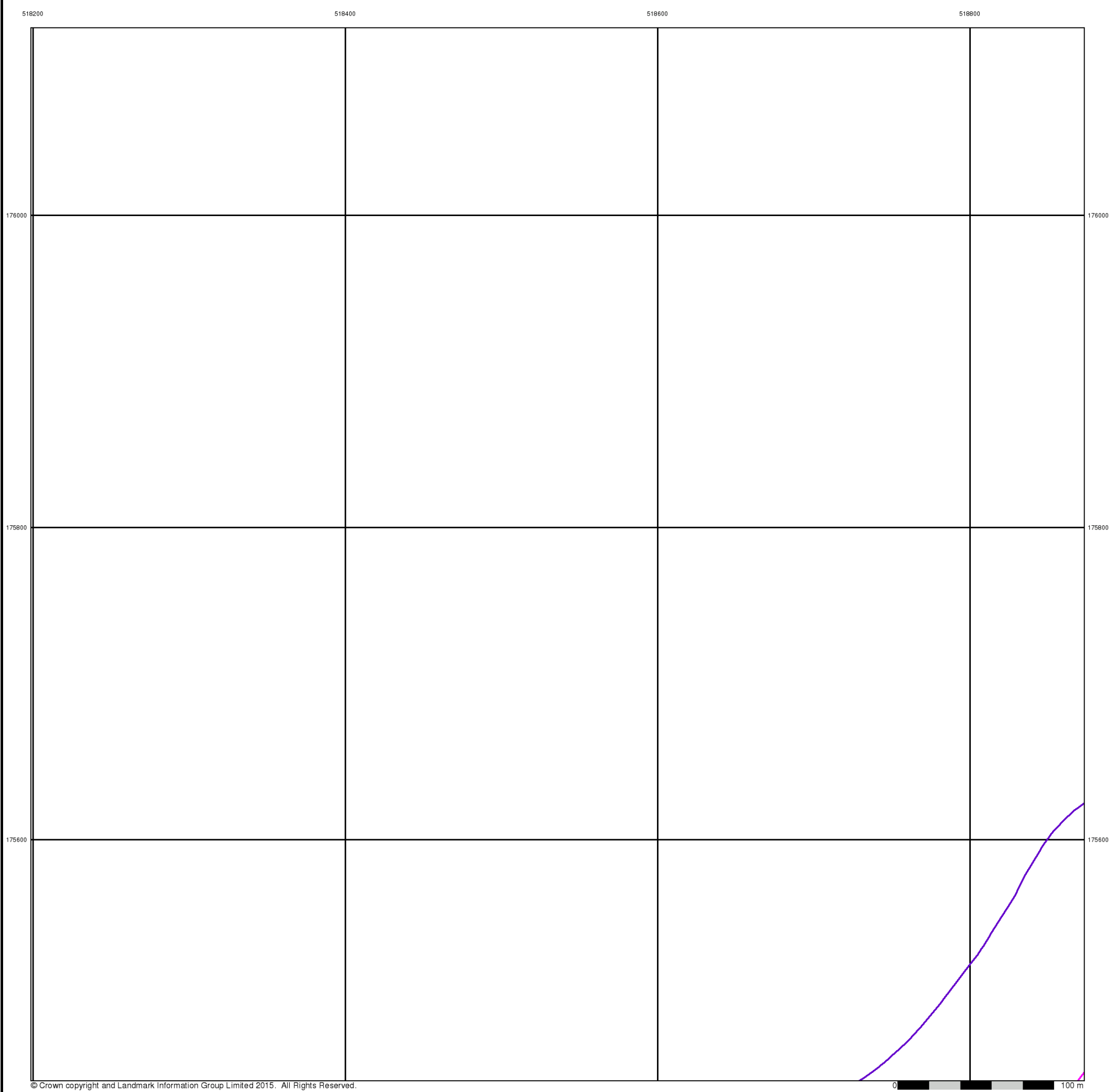
Order Number: 142584674\_1\_1  
 Customer Ref: Homebase, Richmond  
 National Grid Reference: 518890, 175430  
 Slice: A  
 Site Area (Ha): 1.58  
 Search Buffer (m): 100

### Site Details

Homebase Ltd, 84, Manor Road, RICHMOND, TW9 1YB



Tel: 0844 844 9952  
 Fax: 0844 844 9951  
 Web: www.envirocheck.co.uk



# FAIRHURST


Middlesex

Published 1935

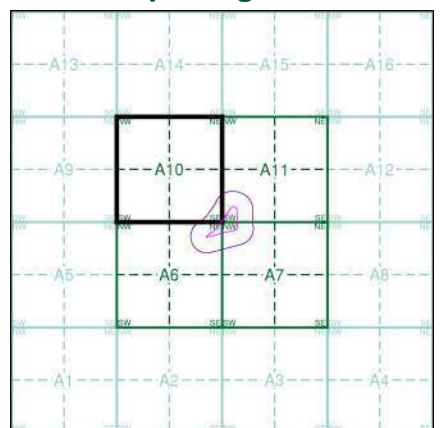
Source map scale - 1:2,500

The historical maps shown were reproduced from maps predominantly held at the scale adopted for England, Wales and Scotland in the 1840's. In 1854 the 1:2,500 scale was adopted for mapping urban areas and by 1896 it covered the whole of what were considered to be the cultivated parts of Great Britain. The published date given below is often some years later than the surveyed date. Before 1938, all OS maps were based on the Cassini Projection, with independent surveys of a single county or group of counties, giving rise to significant inaccuracies in outlying areas.

### Map Name(s) and Date(s)



### Historical Map - Segment A10



### Order Details

Order Number: 142584674\_1\_1  
 Customer Ref: Homebase, Richmond  
 National Grid Reference: 518890, 175430  
 Slice: A  
 Site Area (Ha): 1.58  
 Search Buffer (m): 100

### Site Details

Homebase Ltd, 84, Manor Road, RICHMOND, TW9 1YB

Landmark  
 INFORMATION GROUP

Tel: 0844 844 9952  
 Fax: 0844 844 9951  
 Web: www.envirocheck.co.uk



# FAIRHURST

## Historical Aerial Photography

Published 1946 - 1947

Source map scale - 1:1,250

The Historical Aerial Photos were produced by the Ordnance Survey at a scale of 1:1,250 and 1:10,560 from Air Force photography. They were produced between 1944 and 1951 as an interim measure, pending preparation of conventional mapping, due to post war resource shortages. New security measures in the 1950's meant that every photograph was re-checked for potentially unsafe information with security sites replaced by fake fields or clouds. The original editions were withdrawn and only later made available after a period of fifty years although due to the accuracy of the editing, without viewing both revisions it is not easy to spot the edits. Where available Landmark have included both revisions.

© THE BRITISH LIBRARY BOARD. ALL RIGHTS RESERVED. Licence No:8048

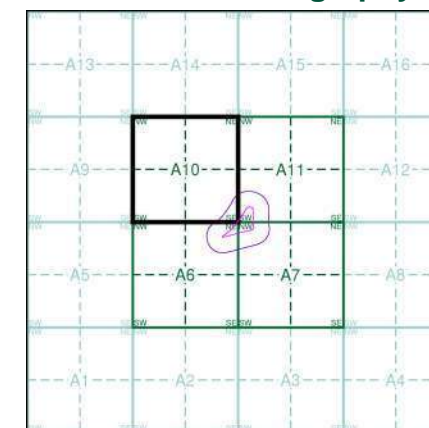
### Map Name(s) and Date(s)

TO1876SWTO1876SE  
1946 1946  
1:1,250 1:1,250

TO1875NWTO1875NE  
1946 1946  
1:1,250 1:1,250

TO1875SE  
1947  
1:1,250

### Historical Aerial Photography - Segment A10



### Order Details

Order Number: 142584674\_1\_1  
 Customer Ref: Homebase, Richmond  
 National Grid Reference: 518890, 175430  
 Slice: A  
 Site Area (Ha): 1.58  
 Search Buffer (m): 100

### Site Details

Homebase Ltd, 84, Manor Road, RICHMOND, TW9 1YB



Tel: 0844 844 9952  
 Fax: 0844 844 9951  
 Web: www.envirocheck.co.uk

© THE BRITISH LIBRARY BOARD. ALL RIGHTS RESERVED. Licence No:8048



# FAIRHURST

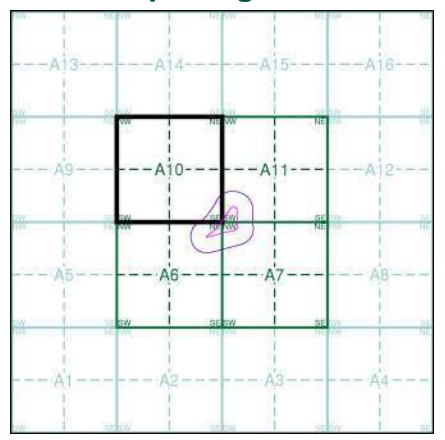
**Ordnance Survey Plan**  
**Published 1960**  
**Source map scale - 1:1,250**

The historical maps shown were reproduced from maps predominantly held at the scale adopted for England, Wales and Scotland in the 1840's. In 1854 the 1:2,500 scale was adopted for mapping urban areas and by 1896 it covered the whole of what were considered to be the cultivated parts of Great Britain. The published date given below is often some years later than the surveyed date. Before 1938, all OS maps were based on the Cassini Projection, with independent surveys of a single county or group of counties, giving rise to significant inaccuracies in outlying areas.

### Map Name(s) and Date(s)

Q1876SV	Q1876SE
1960	1960
1:1,250	1:1,250
Q1875NV	Q1875NE
1960	1960
1:1,250	1:1,250
Q1875SV	Q1875SE
1960	1960
1:1,250	1:1,250

### Historical Map - Segment A10



### Order Details

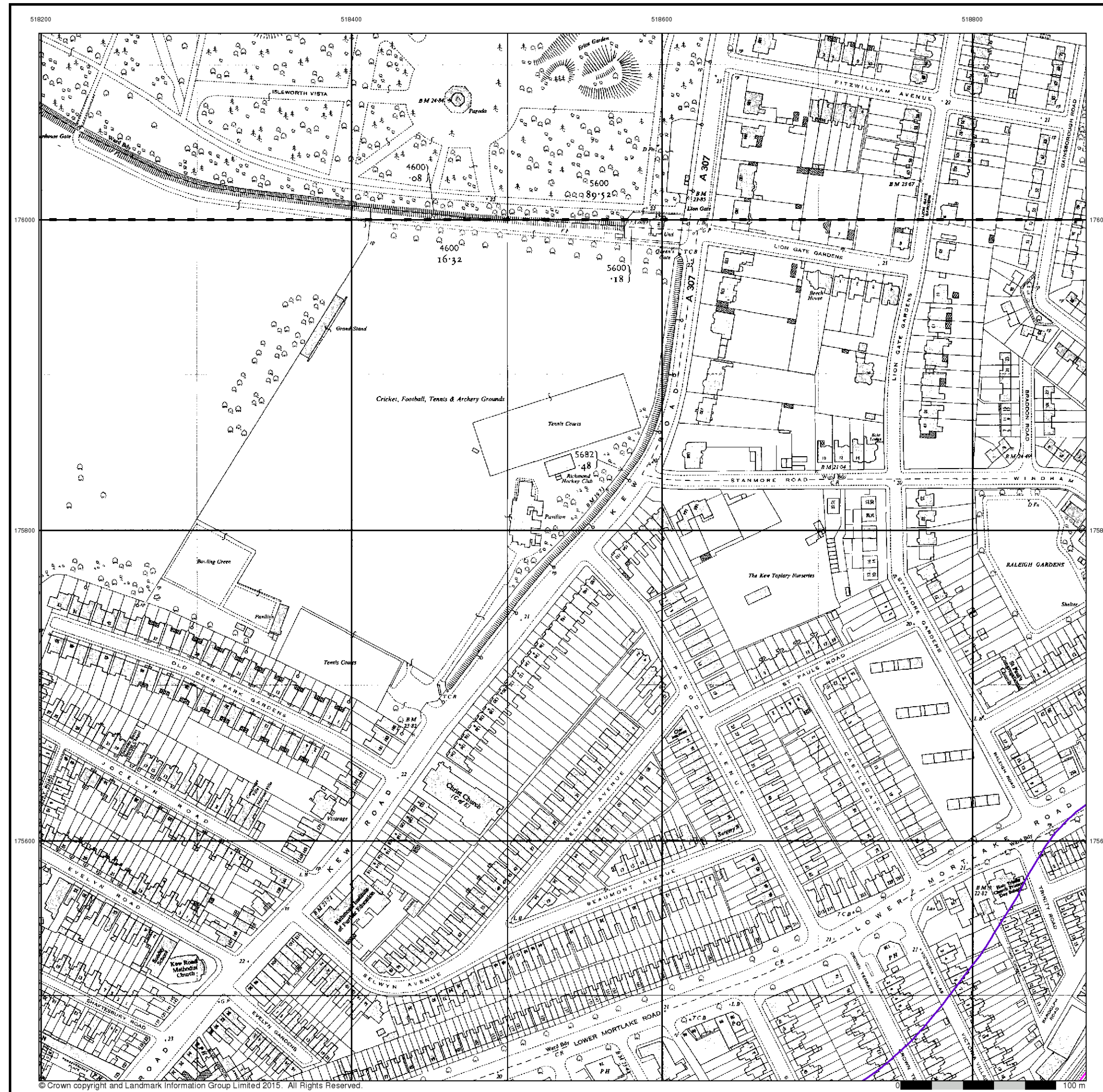
Order Number: 142584674\_1\_1  
 Customer Ref: Homebase, Richmond  
 National Grid Reference: 518890, 175430  
 Slice: A  
 Site Area (Ha): 1.58  
 Search Buffer (m): 100

### Site Details

Homebase Ltd, 84, Manor Road, RICHMOND, TW9 1YB



Tel: 0844 844 9952  
 Fax: 0844 844 9951  
 Web: www.envirocheck.co.uk



# FAIRHURST

## Ordnance Survey Plan

Published 1960 - 1961

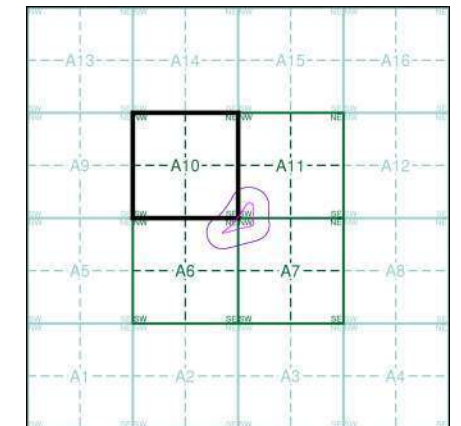
Source map scale - 1:2,500

The historical maps shown were reproduced from maps predominantly held at the scale adopted for England, Wales and Scotland in the 1840's. In 1854 the 1:2,500 scale was adopted for mapping urban areas and by 1896 it covered the whole of what were considered to be the cultivated parts of Great Britain. The published date given below is often some years later than the surveyed date. Before 1938, all OS maps were based on the Cassini Projection, with independent surveys of a single county or group of counties, giving rise to significant inaccuracies in outlying areas.

### Map Name(s) and Date(s)

TQ1876	1961	1:2,500
<b>TQ1875</b>	<b>1960</b>	<b>1:2,500</b>

### Historical Map - Segment A10



### Order Details

Order Number: 142584674\_1\_1  
 Customer Ref: Homebase, Richmond  
 National Grid Reference: 518890, 175430  
 Slice: A  
 Site Area (Ha): 1.58  
 Search Buffer (m): 100

### Site Details

Homebase Ltd, 84, Manor Road, RICHMOND, TW9 1YB

**Landmark**  
 INFORMATION GROUP

Tel: 0844 844 9952  
 Fax: 0844 844 9951  
 Web: www.envirocheck.co.uk