

FAIRHURST

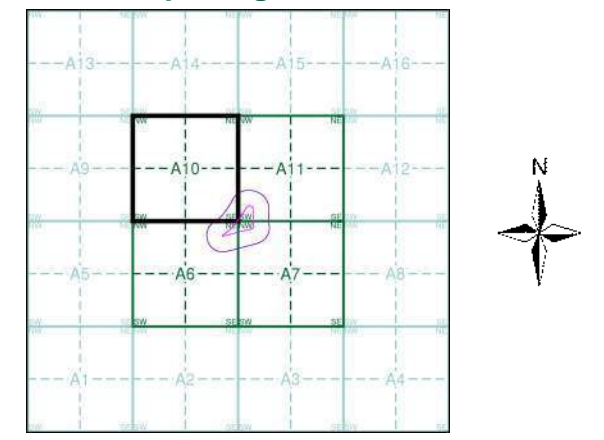
Additional SIMs
Published 1960 - 1961
Source map scale - 1:2,500

The SIM cards (Ordnance Survey's 'Survey of Information on Microfilm') are further, minor editions of mapping which were produced and published in between the main editions as an area was updated. They date from 1947 to 1994, and contain detailed information on buildings, roads and land-use. These maps were produced at both 1:2,500 and 1:1,250 scales.

Map Name(s) and Date(s)

TO1876	1961	1:2,500
TO1875	1960	1:2,500

Historical Map - Segment A10



Order Details

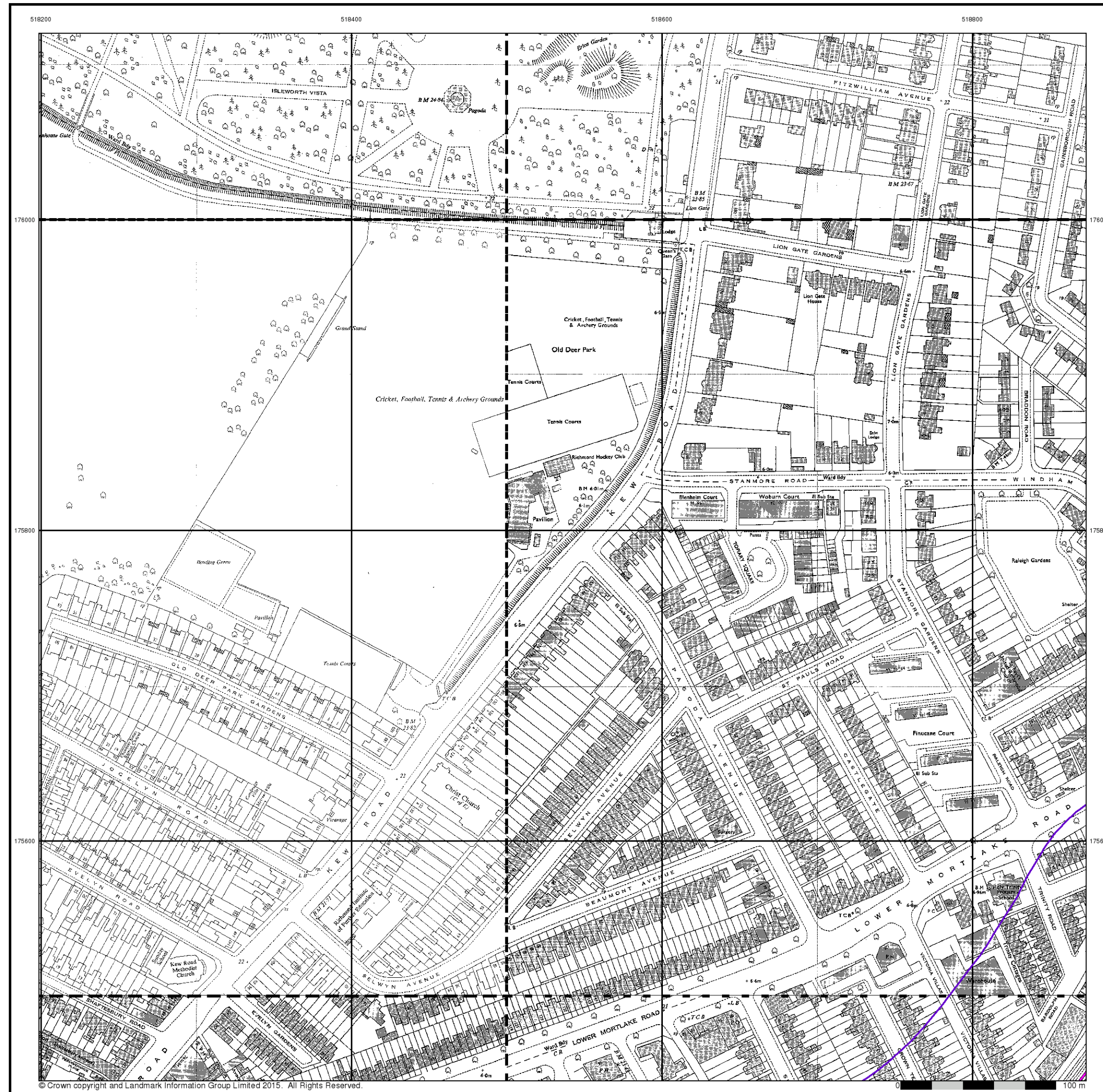
Order Number: 142584674_1_1
 Customer Ref: Homebase, Richmond
 National Grid Reference: 518890, 175430
 Slice: A
 Site Area (Ha): 1.58
 Search Buffer (m): 100

Site Details

Homebase Ltd, 84, Manor Road, RICHMOND, TW9 1YB

Landmark
 INFORMATION GROUP

Tel: 0844 844 9952
 Fax: 0844 844 9951
 Web: www.envirocheck.co.uk



FAIRHURST

Additional SIMs

Published 1960 - 1974

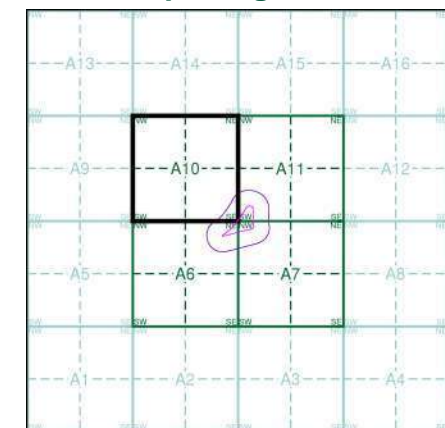
Source map scale - 1:1,250

The SIM cards (Ordnance Survey's 'Survey of Information on Microfilm') are further, minor editions of mapping which were produced and published in between the main editions as an area was updated. They date from 1947 to 1994, and contain detailed information on buildings, roads and land-use. These maps were produced at both 1:2,500 and 1:1,250 scales.

Map Name(s) and Date(s)

Q1876SW	Q1876SE
1960	1968
1:1,250	1:1,250
Q1875NW	Q1875NE
1960	1974
1:1,250	1:1,250
Q1875SW	Q1875SE
1972	1960
1:1,250	1:1,250

Historical Map - Segment A10



Order Details


Order Number: 142584674_1_1
 Customer Ref: Homebase, Richmond
 National Grid Reference: 518890, 175430
 Slice: A
 Site Area (Ha): 1.58
 Search Buffer (m): 100

Site Details

Homebase Ltd, 84, Manor Road, RICHMOND, TW9 1YB

Landmark
 INFORMATION GROUP

Tel: 0844 844 9952
 Fax: 0844 844 9951
 Web: www.envirocheck.co.uk




FAIRHURST

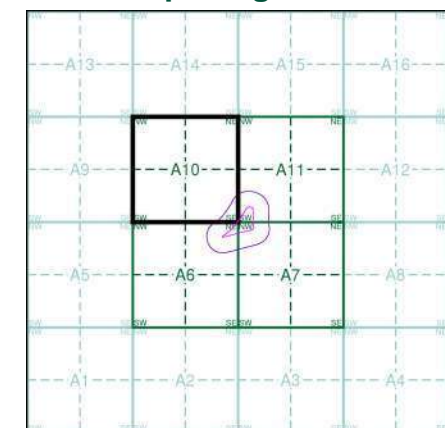
Ordnance Survey Plan
Published 1968 - 1983
Source map scale - 1:1,250

The historical maps shown were reproduced from maps predominantly held at the scale adopted for England, Wales and Scotland in the 1840's. In 1854 the 1:2,500 scale was adopted for mapping urban areas and by 1896 it covered the whole of what were considered to be the cultivated parts of Great Britain. The published date given below is often some years later than the surveyed date. Before 1938, all OS maps were based on the Cassini Projection, with independent surveys of a single county or group of counties, giving rise to significant inaccuracies in outlying areas.

Map Name(s) and Date(s)



Historical Map - Segment A10



Order Details


Order Number: 142584674_1_1
 Customer Ref: Homebase, Richmond
 National Grid Reference: 518890, 175430
 Slice: A
 Site Area (Ha): 1.58
 Search Buffer (m): 100

Site Details

Homebase Ltd, 84, Manor Road, RICHMOND, TW9 1YB



Tel: 0844 844 9952
 Fax: 0844 844 9951
 Web: www.envirocheck.co.uk



FAIRHURST

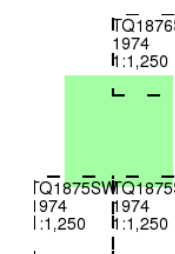
Supply of Unpublished Survey Information

Published 1974

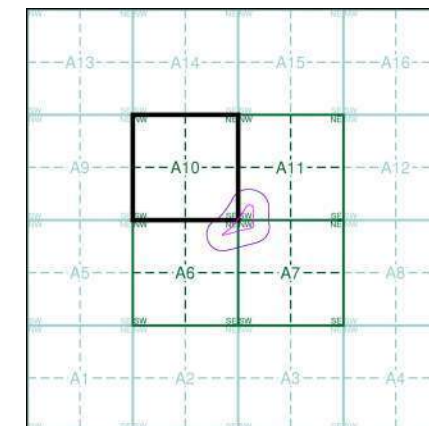
Source map scale - 1:1,250

SUSI maps (Supply of Unpublished Survey Information) were produced between 1972 and 1977, mainly for internal use at Ordnance Survey. These were more of a 'work-in-progress' plan as they showed updates of individual areas on a map. These maps were unpublished, and they do not represent a single moment in time. They were produced at both 1:2,500 and 1:1,250 scales.

Map Name(s) and Date(s)



Historical Map - Segment A10



Order Details

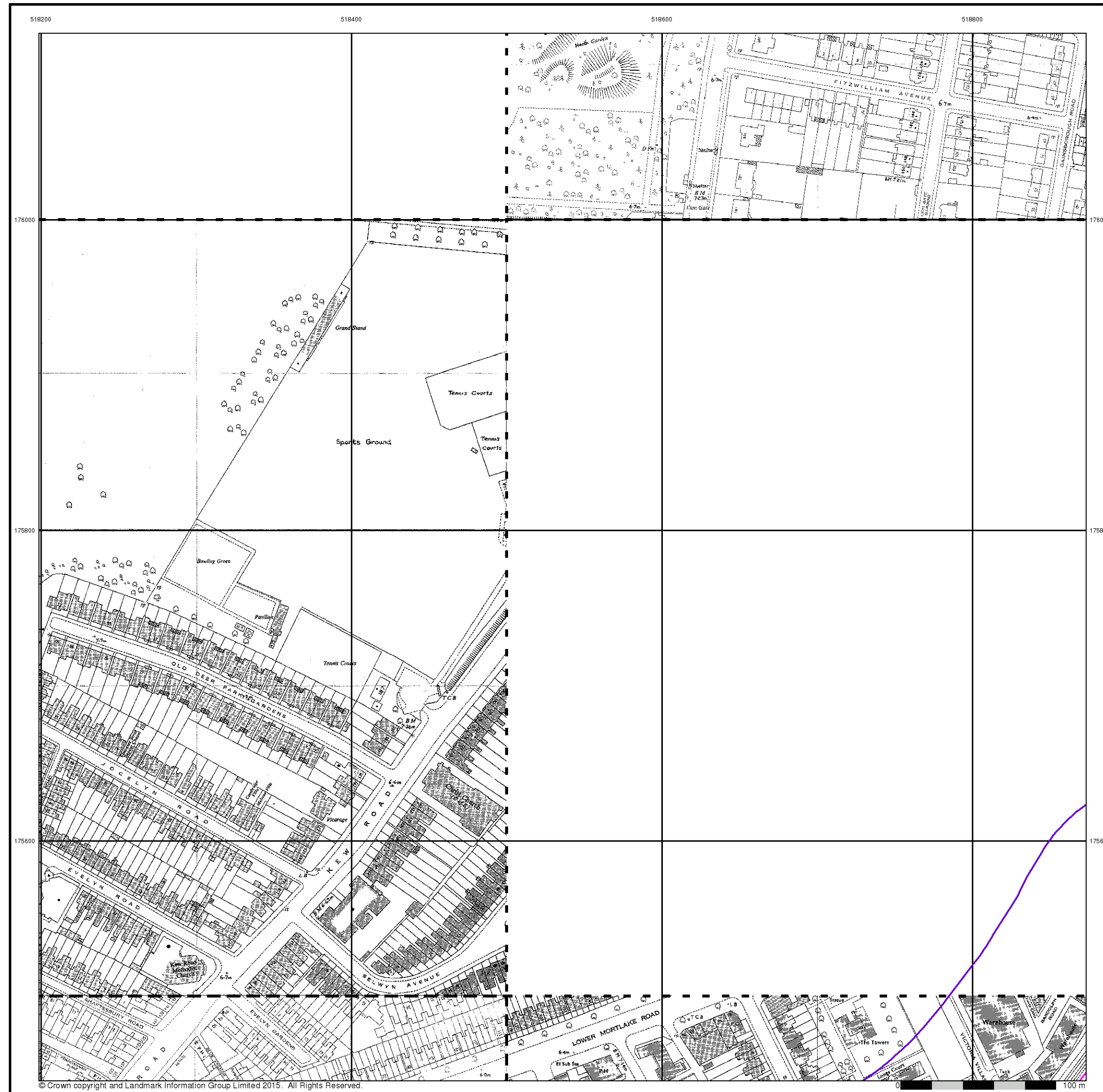
Order Number: 142584674_1_1
 Customer Ref: Homebase, Richmond
 National Grid Reference: 518890, 175430
 Slice: A
 Site Area (Ha): 1.58
 Search Buffer (m): 100

Site Details

Homebase Ltd, 84, Manor Road, RICHMOND, TW9 1YB

Landmark
 INFORMATION GROUP

Tel: 0844 844 9952
 Fax: 0844 844 9951
 Web: www.envirocheck.co.uk



FAIRHURST

Additional SIMs

Published 1974 - 1983

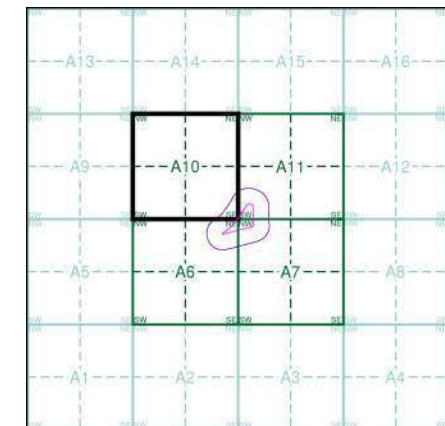
Source map scale - 1:1,250

The SIM cards (Ordnance Survey's 'Survey of Information on Microfilm') are further, minor editions of mapping which were produced and published in between the main editions as an area was updated. They date from 1947 to 1994, and contain detailed information on buildings, roads and land-use. These maps were produced at both 1:2,500 and 1:1,250 scales.

Map Name(s) and Date(s)

1876SE	1980	1:1,250
1875NW	1983	1:1,250
1875SW	1983	1:1,250
1875SE	1974	1:1,250

Historical Map - Segment A10



Order Details

Order Number: 142584674_1_1
 Customer Ref: Homebase, Richmond
 National Grid Reference: 518890, 175430
 Slice: A
 Site Area (Ha): 1.58
 Search Buffer (m): 100

Site Details

Homebase Ltd, 84, Manor Road, RICHMOND, TW9 1YB

Landmark
 INFORMATION GROUP

Tel: 0844 844 9952
 Fax: 0844 844 9951
 Web: www.envirocheck.co.uk

518200

518400

518600

518800

176000

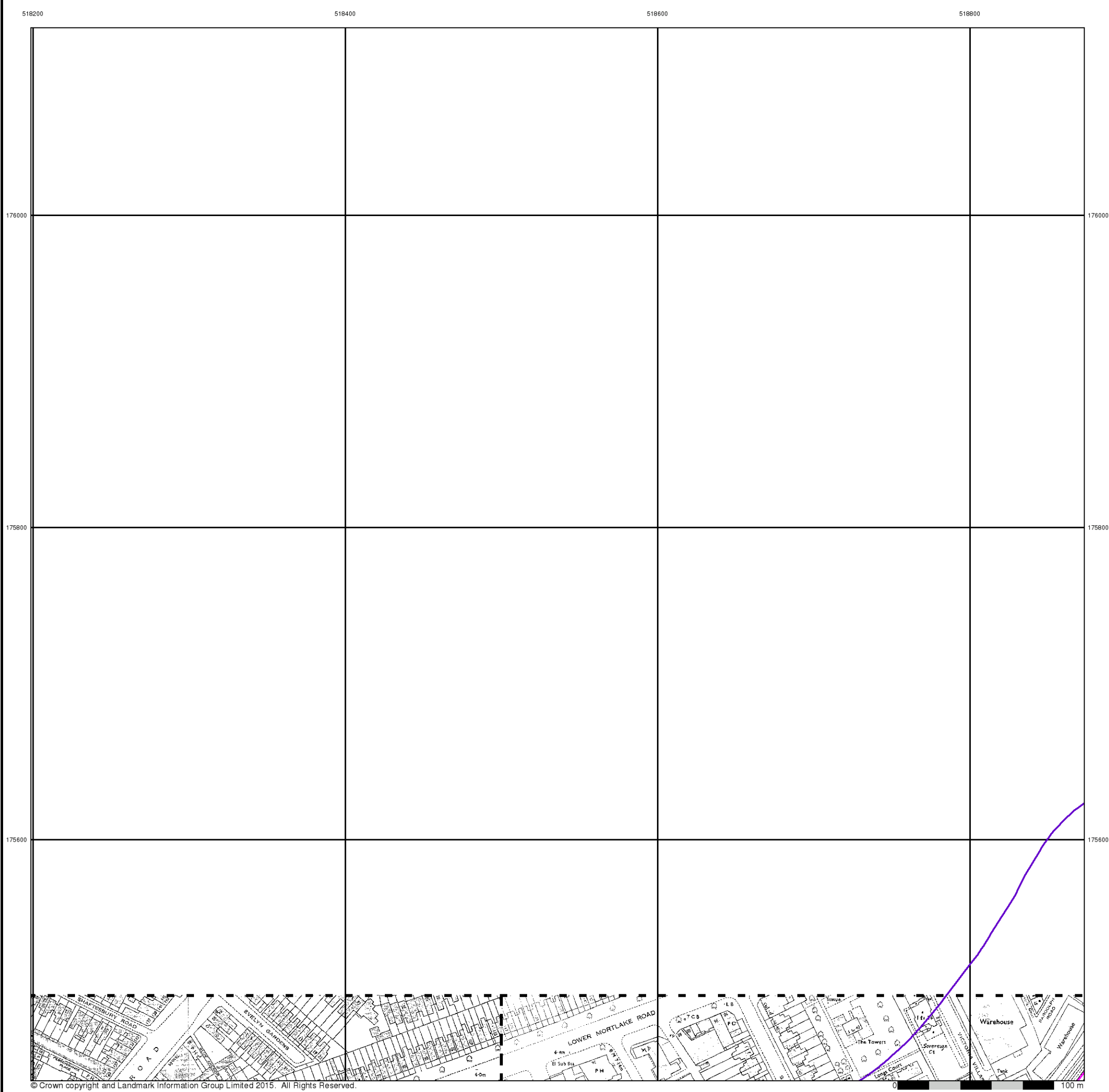
176000

175800

175800

175600

175600



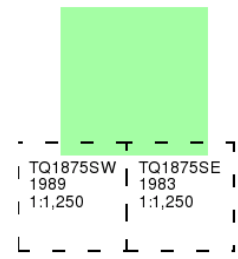
© Crown copyright and Landmark Information Group Limited 2015. All Rights Reserved.

FAIRHURST

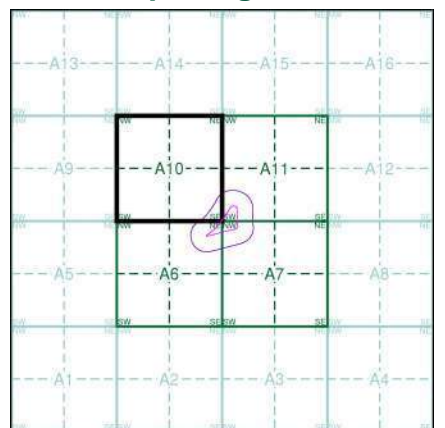
Additional SIMs
Published 1983 - 1989
Source map scale - 1:1,250

The SIM cards (Ordnance Survey's 'Survey of Information on Microfilm') are further, minor editions of mapping which were produced and published in between the main editions as an area was updated. They date from 1947 to 1994, and contain detailed information on buildings, roads and land-use. These maps were produced at both 1:2,500 and 1:1,250 scales.

Map Name(s) and Date(s)



Historical Map - Segment A10



Order Details

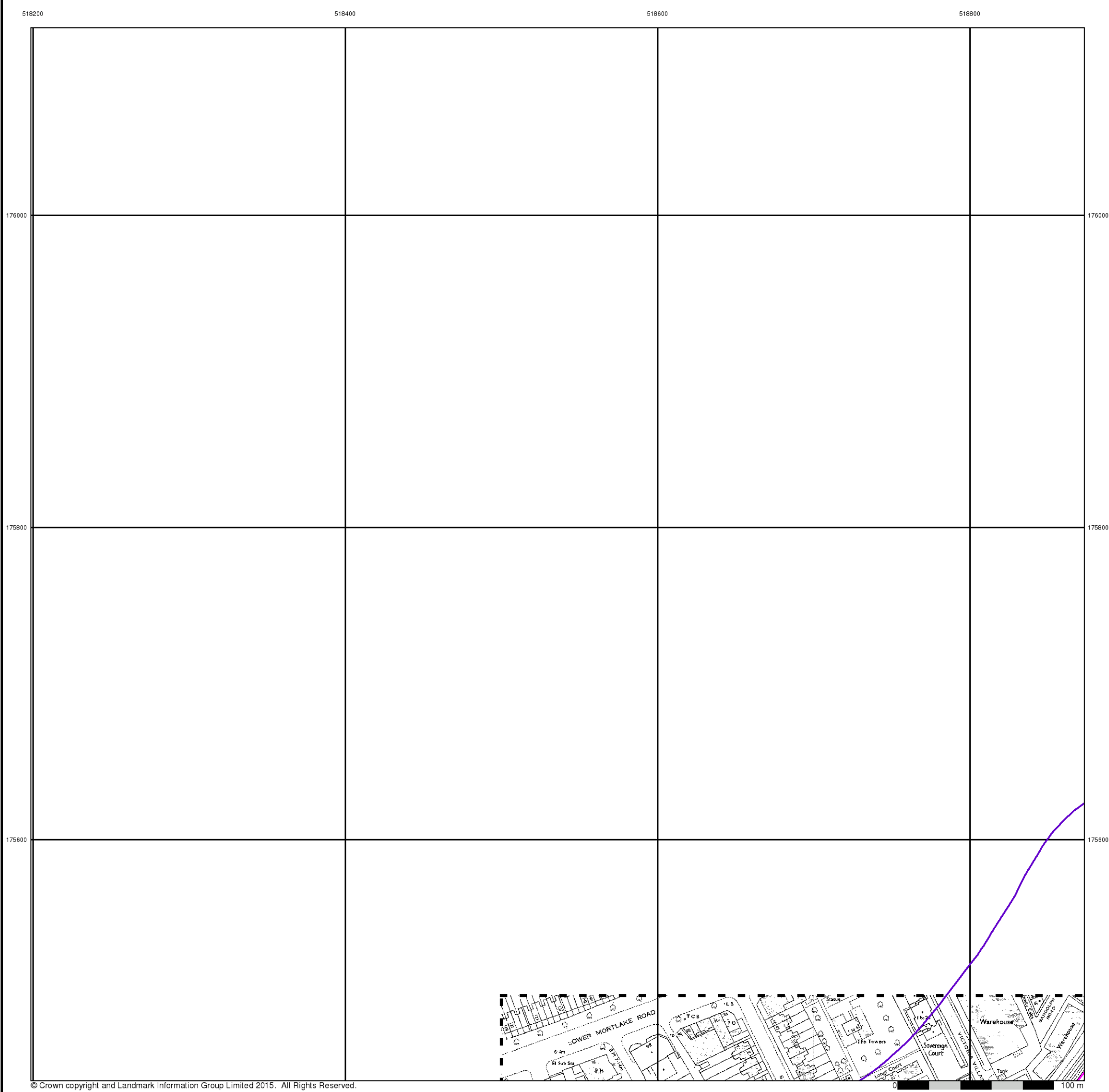
Order Number: 142584674_1_1
 Customer Ref: Homebase, Richmond
 National Grid Reference: 518890, 175430
 Slice: A
 Site Area (Ha): 1.58
 Search Buffer (m): 100

Site Details

Homebase Ltd, 84, Manor Road, RICHMOND, TW9 1YB



Tel: 0844 844 9952
 Fax: 0844 844 9951
 Web: www.envirocheck.co.uk



© Crown copyright and Landmark Information Group Limited 2015. All Rights Reserved.

FAIRHURST

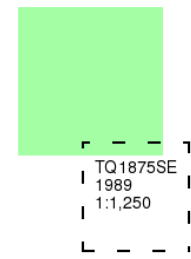
Additional SIMs

Published 1989

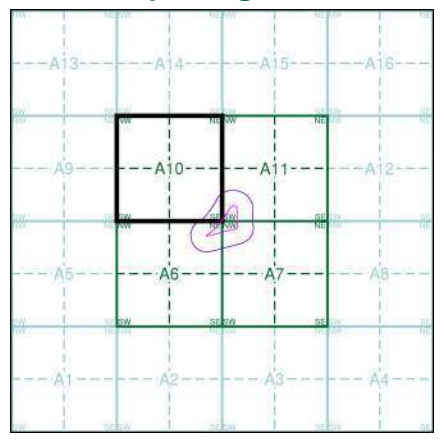
Source map scale - 1:1,250

The SIM cards (Ordnance Survey's 'Survey of Information on Microfilm') are further, minor editions of mapping which were produced and published in between the main editions as an area was updated. They date from 1947 to 1994, and contain detailed information on buildings, roads and land-use. These maps were produced at both 1:2,500 and 1:1,250 scales.

Map Name(s) and Date(s)



Historical Map - Segment A10



Order Details

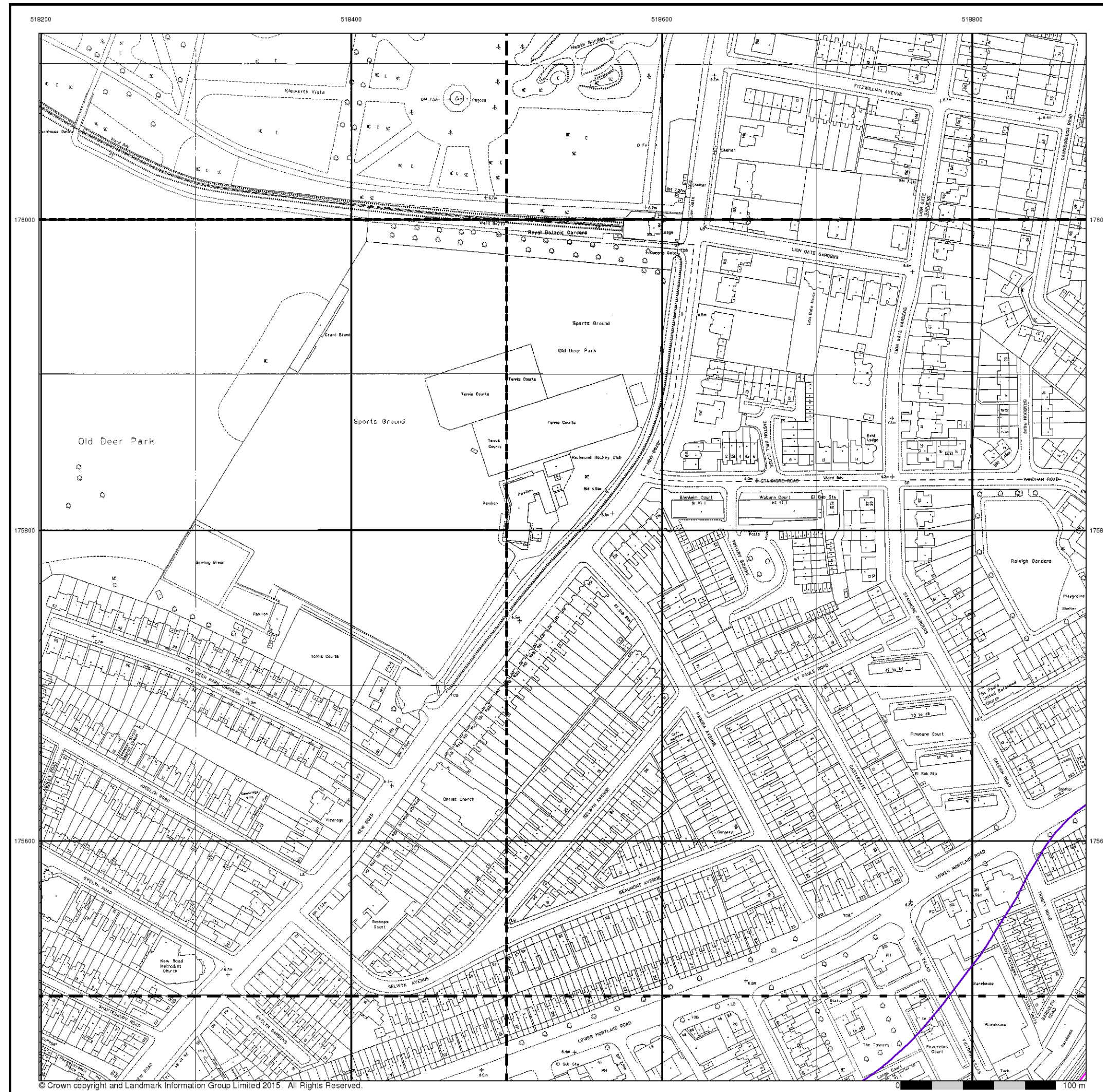
Order Number: 142584674_1_1
 Customer Ref: Homebase, Richmond
 National Grid Reference: 518890, 175430
 Slice: A
 Site Area (Ha): 1.58
 Search Buffer (m): 100

Site Details

Homebase Ltd, 84, Manor Road, RICHMOND, TW9 1YB



Tel: 0844 844 9952
 Fax: 0844 844 9951
 Web: www.envirocheck.co.uk



518200 518400 518600 518800

176000 176000

175800 175800

175600 175600

© Crown copyright and Landmark Information Group Limited 2015. All Rights Reserved. 0 100 m

FAIRHURST

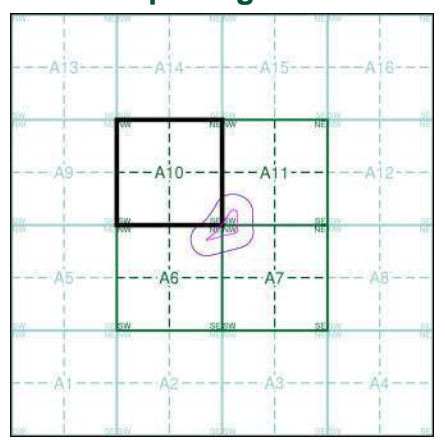
Large-Scale National Grid Data
Published 1991
Source map scale - 1:1,250

'Large Scale National Grid Data' superseded SIM cards (Ordnance Survey's 'Survey of Information on Microfilm') in 1992, and continued to be produced until 1999. These maps were the fore-runners of digital mapping and so provide detailed information on houses and roads, but tend to show less topographic features such as vegetation. These maps were produced at both 1:2,500 and 1:1,250 scales.

Map Name(s) and Date(s)

Q1876SW	Q1876SE
1991	1991
1:1,250	1:1,250
Q1875NW	Q1875NE
1991	1991
1:1,250	1:1,250
Q1875SW	Q1875SE
1991	1991
1:1,250	1:1,250

Historical Map - Segment A10



Order Details

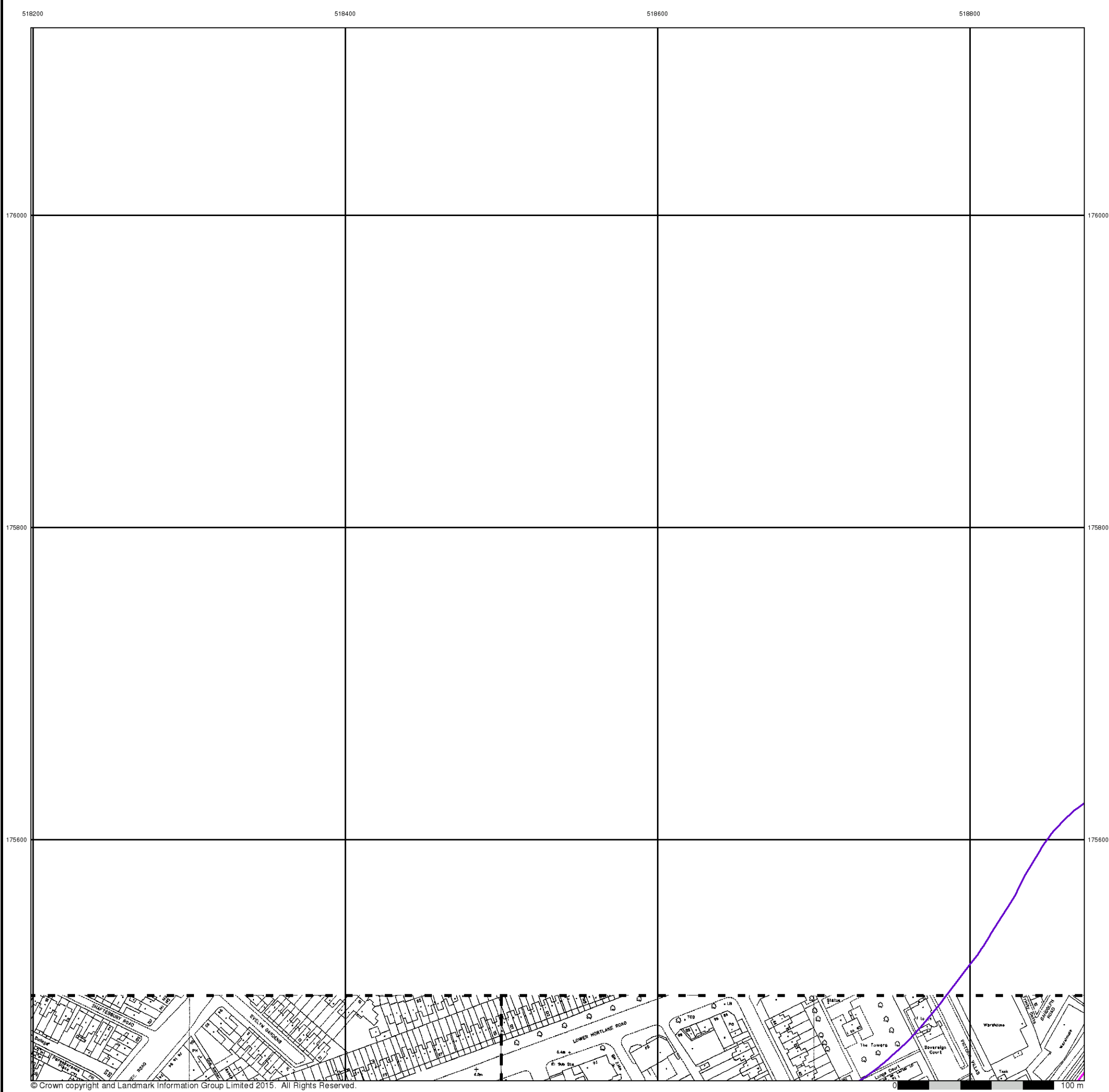
Order Number: 142584674_1_1
 Customer Ref: Homebase, Richmond
 National Grid Reference: 518890, 175430
 Slice: A
 Site Area (Ha): 1.58
 Search Buffer (m): 100

Site Details

Homebase Ltd, 84, Manor Road, RICHMOND, TW9 1YB



Tel: 0844 844 9952
 Fax: 0844 844 9951
 Web: www.envirocheck.co.uk

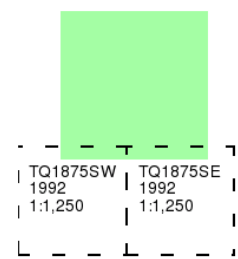


FAIRHURST

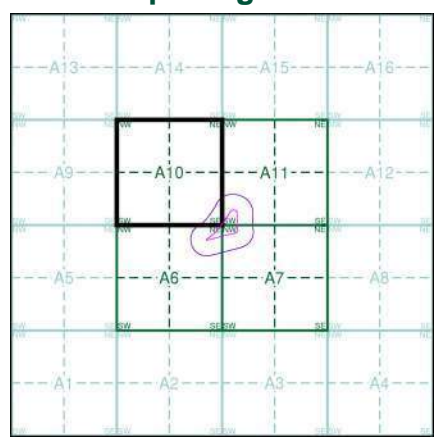
Large-Scale National Grid Data Published 1992 Source map scale - 1:1,250

'Large Scale National Grid Data' superseded SIM cards (Ordnance Survey's 'Survey of Information on Microfilm') in 1992, and continued to be produced until 1999. These maps were the fore-runners of digital mapping and so provide detailed information on houses and roads, but tend to show less topographic features such as vegetation. These maps were produced at both 1:2,500 and 1:1,250 scales.

Map Name(s) and Date(s)



Historical Map - Segment A10



Order Details

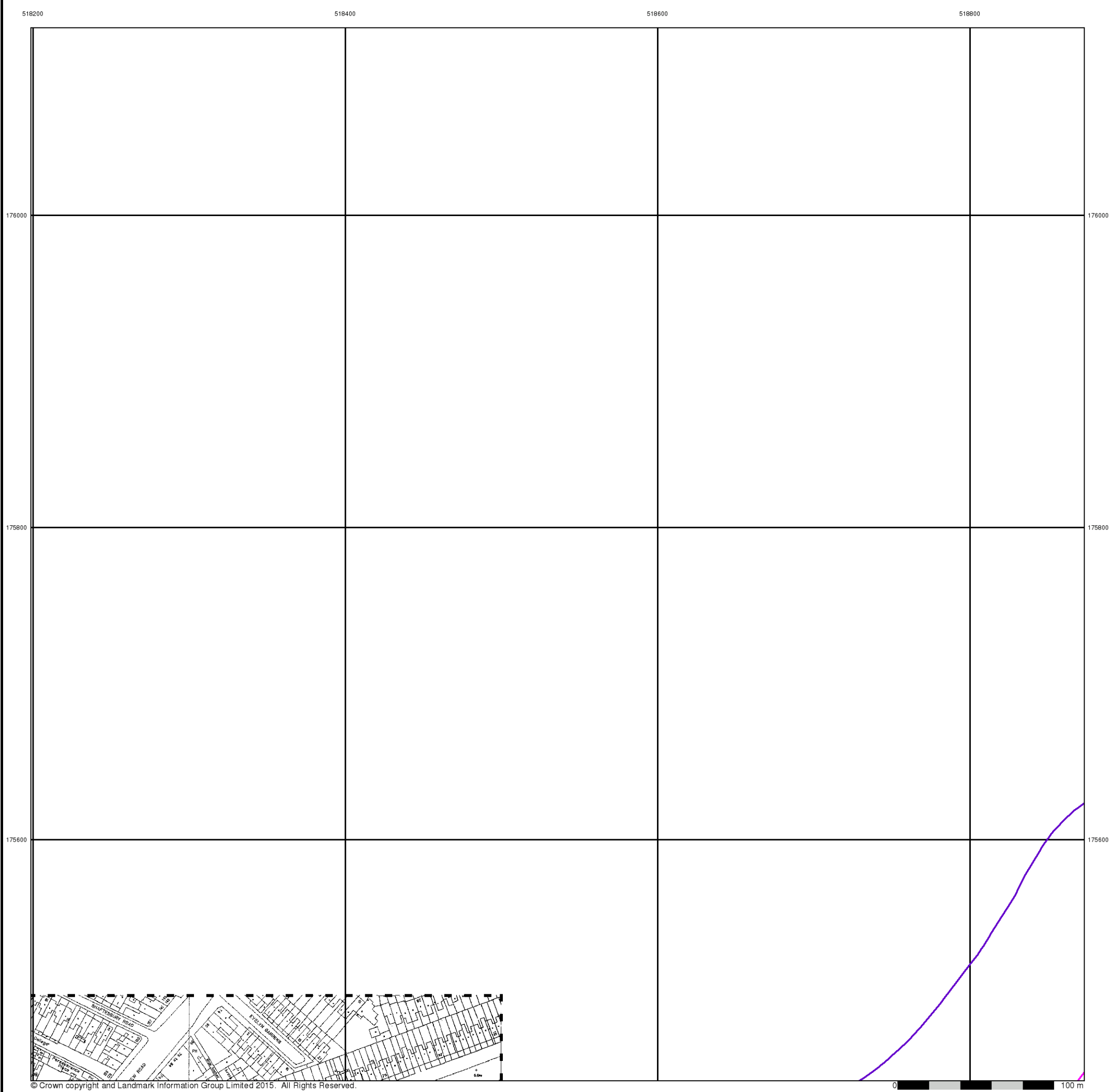
Order Number: 142584674_1_1
 Customer Ref: Homebase, Richmond
 National Grid Reference: 518890, 175430
 Slice: A
 Site Area (Ha): 1.58
 Search Buffer (m): 100

Site Details

Homebase Ltd, 84, Manor Road, RICHMOND, TW9 1YB



Tel: 0844 844 9952
 Fax: 0844 844 9951
 Web: www.envirocheck.co.uk

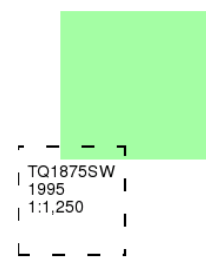


FAIRHURST

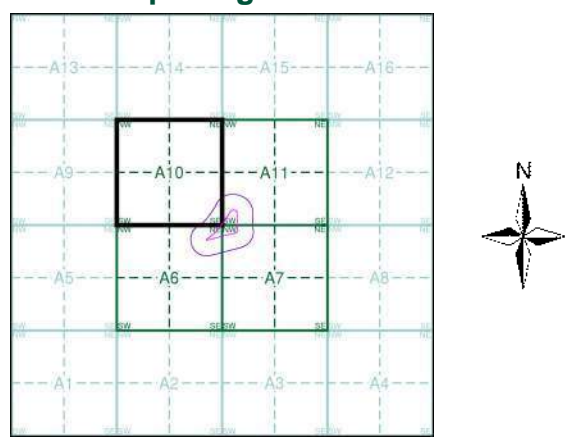
Large-Scale National Grid Data Published 1995 Source map scale - 1:1,250

'Large Scale National Grid Data' superseded SIM cards (Ordnance Survey's 'Survey of Information on Microfilm') in 1992, and continued to be produced until 1999. These maps were the fore-runners of digital mapping and so provide detailed information on houses and roads, but tend to show less topographic features such as vegetation. These maps were produced at both 1:2,500 and 1:1,250 scales.

Map Name(s) and Date(s)



Historical Map - Segment A10



Order Details

Order Number: 142584674_1_1
 Customer Ref: Homebase, Richmond
 National Grid Reference: 518890, 175430
 Slice: A
 Site Area (Ha): 1.58
 Search Buffer (m): 100

Site Details

Homebase Ltd, 84, Manor Road, RICHMOND, TW9 1YB



Tel: 0844 844 9952
 Fax: 0844 844 9951
 Web: www.envirocheck.co.uk

FAIRHURST

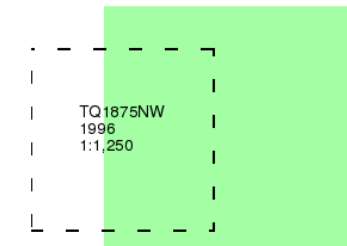
Large-Scale National Grid Data

Published 1996

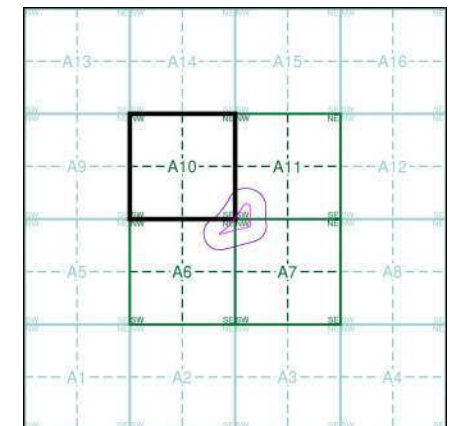
Source map scale - 1:1,250

'Large Scale National Grid Data' superseded SIM cards (Ordnance Survey's 'Survey of Information on Microfilm') in 1992, and continued to be produced until 1999. These maps were the fore-runners of digital mapping and so provide detailed information on houses and roads, but tend to show less topographic features such as vegetation. These maps were produced at both 1:2,500 and 1:1,250 scales.

Map Name(s) and Date(s)



Historical Map - Segment A10



Order Details

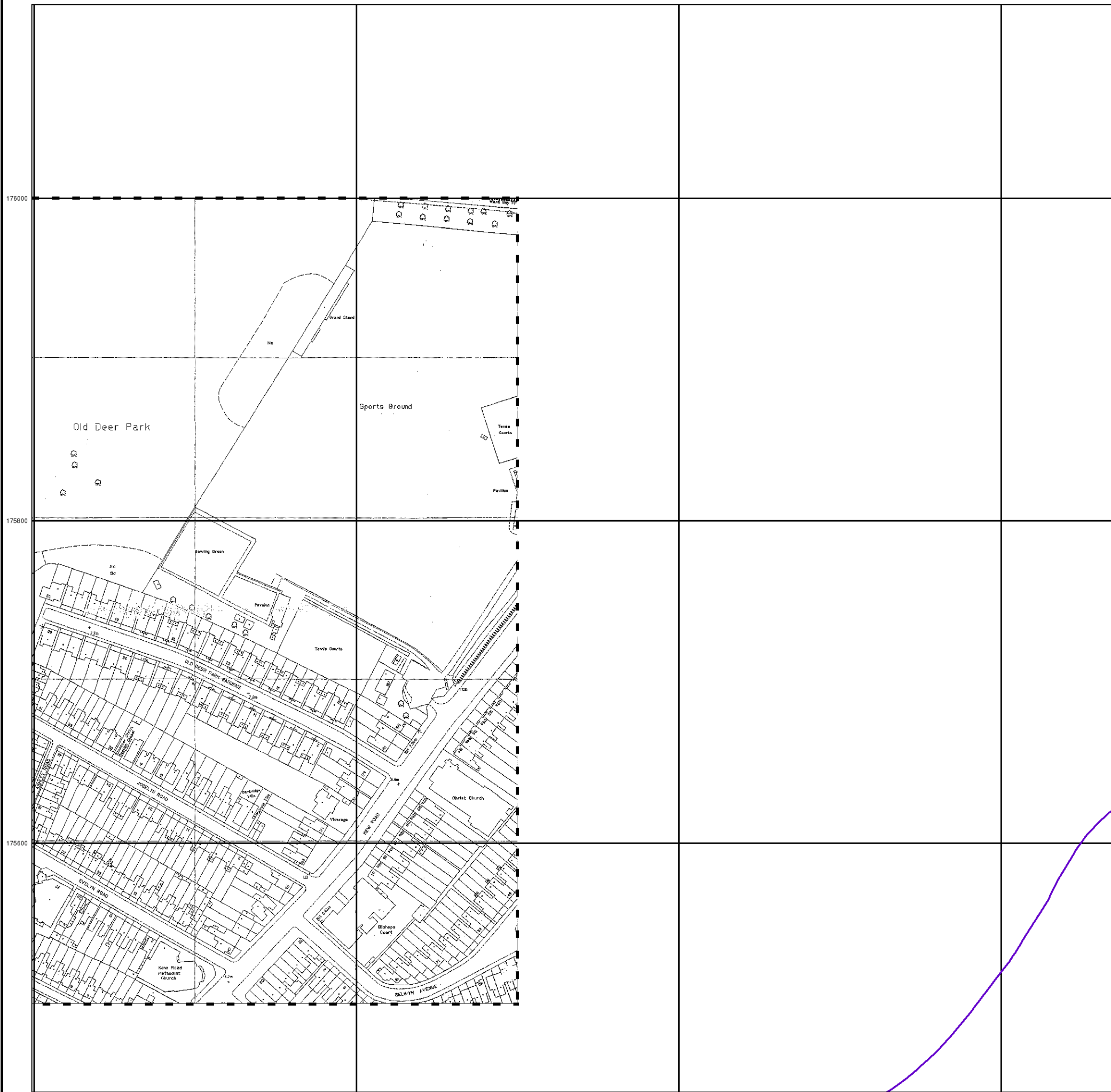
Order Number: 142584674_1_1
Customer Ref: Homebase, Richmond
National Grid Reference: 518890, 175430
Slice: A
Site Area (Ha): 1.58
Search Buffer (m): 100

Site Details

Homebase Ltd, 84, Manor Road, RICHMOND, TW9 1YB

Landmark
INFORMATION GROUP

Tel: 0844 844 9952
Fax: 0844 844 9951
Web: www.envirocheck.co.uk



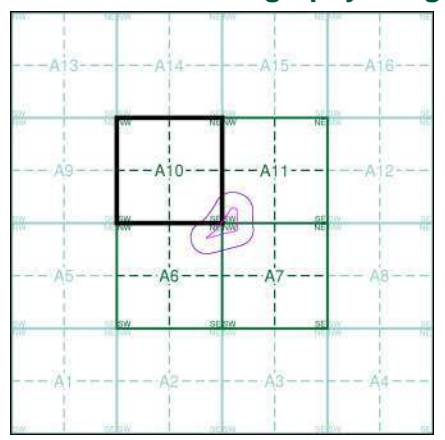


FAIRHURST

Historical Aerial Photography Published 1999

This aerial photography was produced by Getmapping, these vertical aerial photographs provide a seamless, full colour survey of the whole of Great Britain

Historical Aerial Photography - Segment A10



Order Details

Order Number: 142584674_1_1
 Customer Ref: Homebase, Richmond
 National Grid Reference: 518890, 175430
 Slice: A
 Site Area (Ha): 1.58
 Search Buffer (m): 100

Site Details

Homebase Ltd, 84, Manor Road, RICHMOND, TW9 1YB



Tel: 0844 844 9952
 Fax: 0844 844 9951
 Web: www.envirocheck.co.uk

Historical Mapping Legends

Ordnance Survey County Series and Ordnance Survey Plan 1:2,500

Quarry **Gravel Pit** **Sand Pit**
Clay Pit **Shingle** **Refuse Heap**
Sloping Masonry **Flat Rock**
Marsh **Reeds** **Osiers**
Rough Pasture **Furze** **Wood**
Mixed Wood **Brushwood** **Orchard**
Fir **Ford** **Stepping Stones**
Ferry **Waterfall** **Lock**
Trig. Station **Altitude at Trig. Station**
B.M. 325.9 **Bench Mark** **Surface Level**
Arrow denotes flow of water **Antiquities (site of)**
Cutting **Embankment**
Railway crossing Road **Level Crossing** **Road crossing Railway**
Railway crossing River or Canal **Road over single stream** **Road over River or Canal**
County Boundary (Geographical)
County & Civil Parish Boundary
Administrative County & Civil Parish Boundary
County Borough Boundary (England)
Co. Boro. Bdy.
County Burgh Boundary (Scotland)
Co. Burgh Bdy.
BP BS Boundary Post or Stone **P.C.B** Police Call Box
B.R. Bridle Road **P** Pump
E.P Electricity Pylon **S.P** Signal Post
F.B. Foot Bridge **SL** Sluice
F.P. Foot Path **Sp.** Spring
G.P Guide Post or Board **T.C.B** Telephone Call Box
M.S Mile Stone **Tr.** Trough
M.P M.R Mooring Post or Ring **W** Well

Ordnance Survey Plan, Additional SIMs and Supply of Unpublished Survey Information 1:2,500 and 1:1,250

Inactive Quarry, Chalk Pit or Clay Pit **Active Quarry, Chalk Pit or Clay Pit**
Rock **Boulders**
Cliff **Slopes** **Top**
Roofed Building **Glazed Roof Building**
Sloping Masonry **Archway**
Non-Coniferous Tree (surveyed) **Coniferous Tree (surveyed)**
Non-Coniferous Trees (not surveyed) **Coniferous Trees (not surveyed)**
Orchard Tree **Scrub** **Bracken**
Coppice, Osier **Reeds** **Marsh, Saltings**
Rough Grassland **Heath** **Culvert**
Direction of water flow **Bench Mark** **Antiquity (site of)**
Cave Entrance **Triangulation Station** **Electricity Pylon**
Electricity Transmission Line
County Boundary (Geographical)
County & Civil Parish Boundary
Civil Parish Boundary
Admin. County or County Bor. Boundary
London Borough Boundary
Symbol marking point where boundary mereing changes
BH Beer House **P** Pillar, Pole or Post
BP, BS Boundary Post or Stone **PO** Post Office
Cn, C Capstan, Crane **PC** Public Convenience
Chy Chimney **PH** Public House
D Fn Drinking Fountain **Pp** Pump
EI P Electricity Pillar or Post **SB, S Br** Signal Box or Bridge
FAP Fire Alarm Pillar **SP, SL** Signal Post or Light
FB Foot Bridge **Spr** Spring
GP Guide Post **Tk** Tank or Track
H Hydrant or Hydraulic **TCB** Telephone Call Box
LC Level Crossing **TCP** Telephone Call Post
MH Manhole **Tr** Trough
MP Mile Post or Mooring Post **Wr Pt, Wr T** Water Point, Water Tap
MS Mile Stone **W** Well
NTL Normal Tidal Limit **Wd Pp** Wind Pump

Large-Scale National Grid Data 1:2,500 and 1:1,250

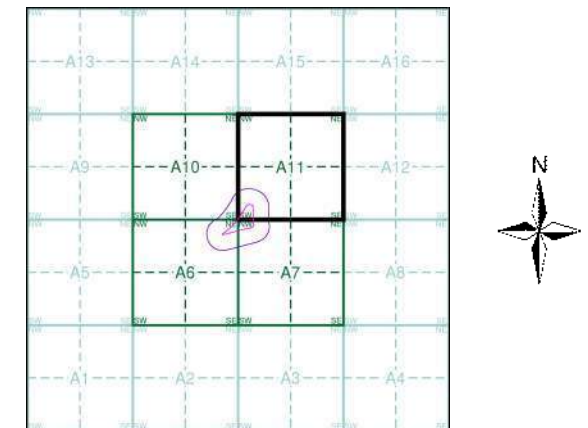
Cliff **Slopes** **Top**
Rock **Rock (scattered)**
Boulders **Boulders (scattered)**
Positioned Boulder **Scree**
Non-Coniferous Tree (surveyed) **Coniferous Tree (surveyed)**
Non-Coniferous Trees (not surveyed) **Coniferous Trees (not surveyed)**
Orchard Tree **Scrub** **Bracken**
Coppice, Osier **Reeds** **Marsh, Saltings**
Rough Grassland **Heath** **Culvert**
Direction of water flow **Triangulation Station** **Antiquity (site of)**
Electricity Transmission Line **Electricity Pylon**
B.M. 231.60m Bench Mark **Buildings with Building Seed**
Roofed Building **Glazed Roof Building**
Civil parish/community boundary
District boundary
County boundary
Boundary post/stone
Boundary mereing symbol (note: these always appear in opposed pairs or groups of three)
Bks Barracks **P** Pillar, Pole or Post
Bty Battery **PO** Post Office
Cemy Cemetery **PC** Public Convenience
Chy Chimney **Pp** Pump
Cis Cistern **Ppg Sta** Pumping Station
Dismtd Rly Dismantled Railway **PW** Place of Worship
EI Gen Sta Electricity Generating Station **Sewage Ppg Sta** Sewage Pumping Station
EI P Electricity Pole, Pillar **SB, S Br** Signal Box or Bridge
EI Sub Sta Electricity Sub Station **SP, SL** Signal Post or Light
FB Filter Bed **Spr** Spring
Fn / D Fn Fountain / Drinking Ftn. **Tk** Tank or Track
Gas Gov Gas Valve Compound **Tr** Trough
GVC Gas Governor **Wd Pp** Wind Pump
GP Guide Post **Wr Pt, Wr T** Water Point, Water Tap
MH Manhole **Wks** Works (building or area)
MP, MS Mile Post or Mile Stone **W** Well

FAIRHURST

Historical Mapping & Photography included:

Mapping Type	Scale	Date	Pg
Surrey	1:2,500	1868 - 1894	2
Surrey	1:2,500	1868	3
Surrey	1:2,500	1868	4
Middlesex	1:2,500	1871	5
London	1:2,500	1896	6
Surrey	1:2,500	1898	7
Surrey	1:2,500	1913	8
Middlesex	1:2,500	1915	9
Surrey	1:2,500	1934 - 1936	10
Middlesex	1:2,500	1935	11
Historical Aerial Photography	1:1,250	1946 - 1947	12
Ordnance Survey Plan	1:2,500	1960 - 1961	13
Ordnance Survey Plan	1:1,250	1960	14
Additional SIMs	1:2,500	1960 - 1961	15
Additional SIMs	1:1,250	1960 - 1980	16
Ordnance Survey Plan	1:1,250	1968 - 1974	17
Additional SIMs	1:1,250	1973 - 1988	18
Supply of Unpublished Survey Information	1:1,250	1974	19
Additional SIMs	1:1,250	1983	20
Additional SIMs	1:1,250	1989	21
Large-Scale National Grid Data	1:1,250	1991	22
Large-Scale National Grid Data	1:1,250	1992 - 1994	23
Historical Aerial Photography	1:2,500	1999	24

Historical Map - Segment A11



Order Details

Order Number: 142584674_1_1
 Customer Ref: Homebase, Richmond
 National Grid Reference: 518890, 175430
 Slice: A
 Site Area (Ha): 1.58
 Search Buffer (m): 100

Site Details

Homebase Ltd, 84, Manor Road, RICHMOND, TW9 1YB

FAIRHURST

Surrey

Published 1868 - 1894

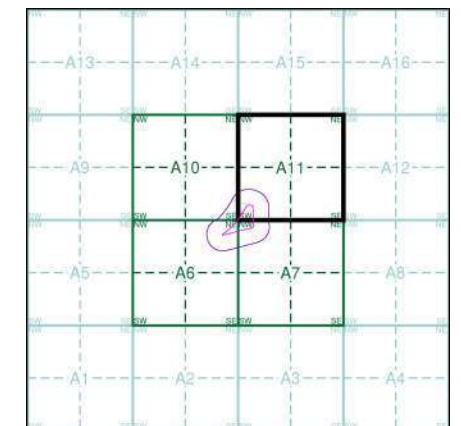
Source map scale - 1:2,500

The historical maps shown were reproduced from maps predominantly held at the scale adopted for England, Wales and Scotland in the 1840's. In 1854 the 1:2,500 scale was adopted for mapping urban areas and by 1896 it covered the whole of what were considered to be the cultivated parts of Great Britain. The published date given below is often some years later than the surveyed date. Before 1938, all OS maps were based on the Cassini Projection, with independent surveys of a single county or group of counties, giving rise to significant inaccuracies in outlying areas.

Map Name(s) and Date(s)

001_16 1894 1:2,500	002_13 1868 1:2,500
006_04 1879 1:2,500	007_01 1869 1:2,500

Historical Map - Segment A11



Order Details

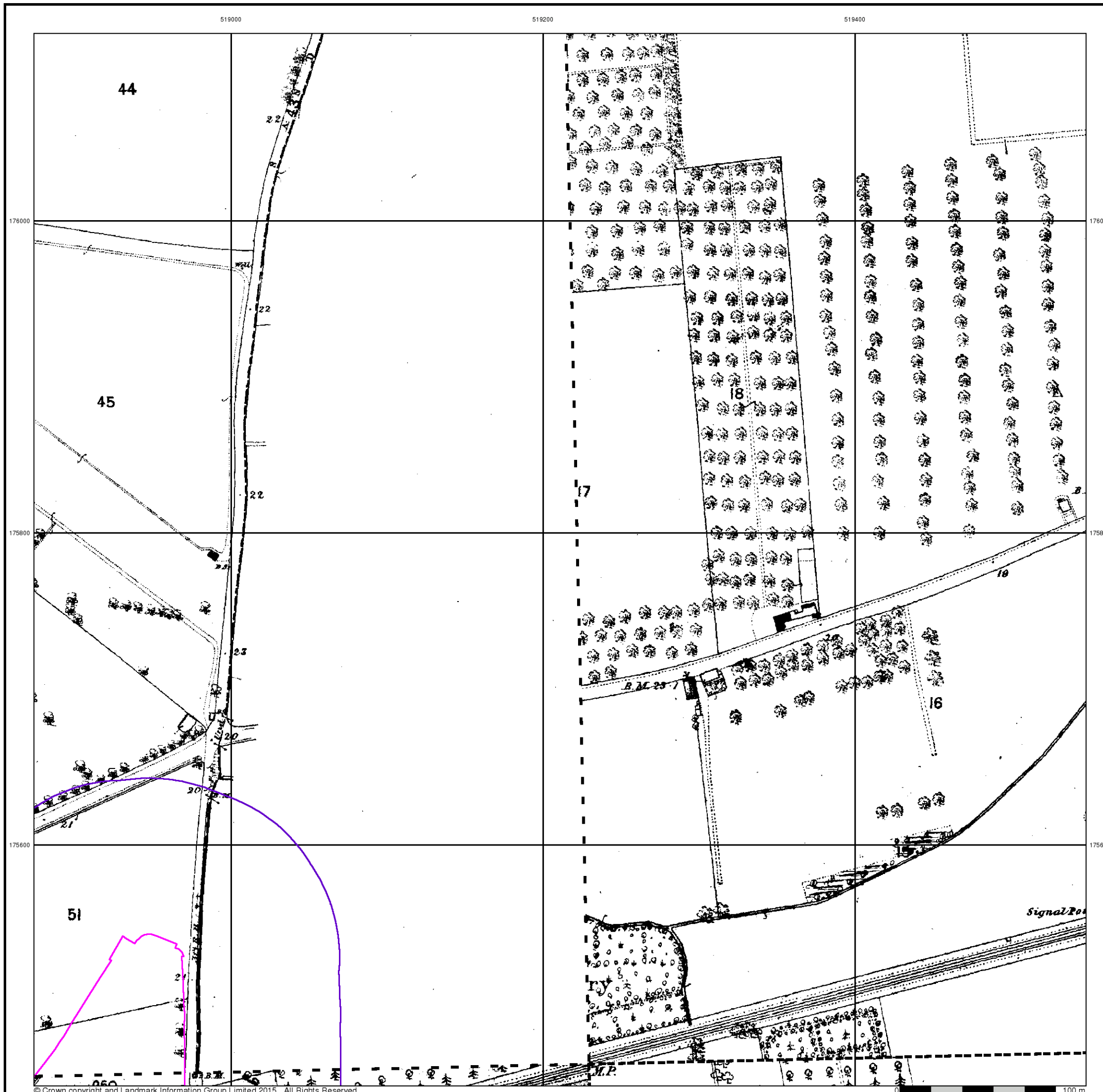
Order Number: 142584674_1_1
 Customer Ref: Homebase, Richmond
 National Grid Reference: 518890, 175430
 Slice: A
 Site Area (Ha): 1.58
 Search Buffer (m): 100

Site Details

Homebase Ltd, 84, Manor Road, RICHMOND, TW9 1YB

Landmark
 INFORMATION GROUP

Tel: 0844 844 9952
 Fax: 0844 844 9951
 Web: www.envirocheck.co.uk



FAIRHURST

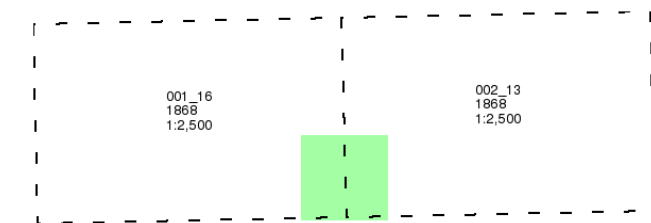
Surrey

Published 1868

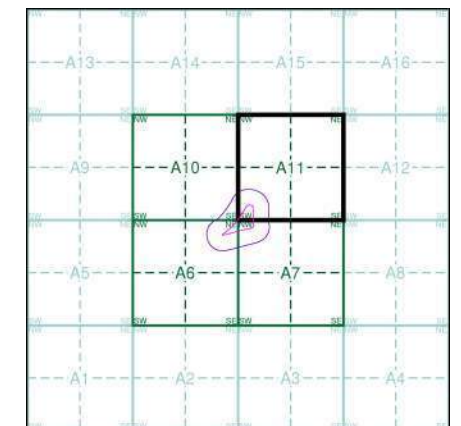
Source map scale - 1:2,500

The historical maps shown were reproduced from maps predominantly held at the scale adopted for England, Wales and Scotland in the 1840's. In 1854 the 1:2,500 scale was adopted for mapping urban areas and by 1896 it covered the whole of what were considered to be the cultivated parts of Great Britain. The published date given below is often some years later than the surveyed date. Before 1938, all OS maps were based on the Cassini Projection, with independent surveys of a single county or group of counties, giving rise to significant inaccuracies in outlying areas.

Map Name(s) and Date(s)



Historical Map - Segment A11



Order Details

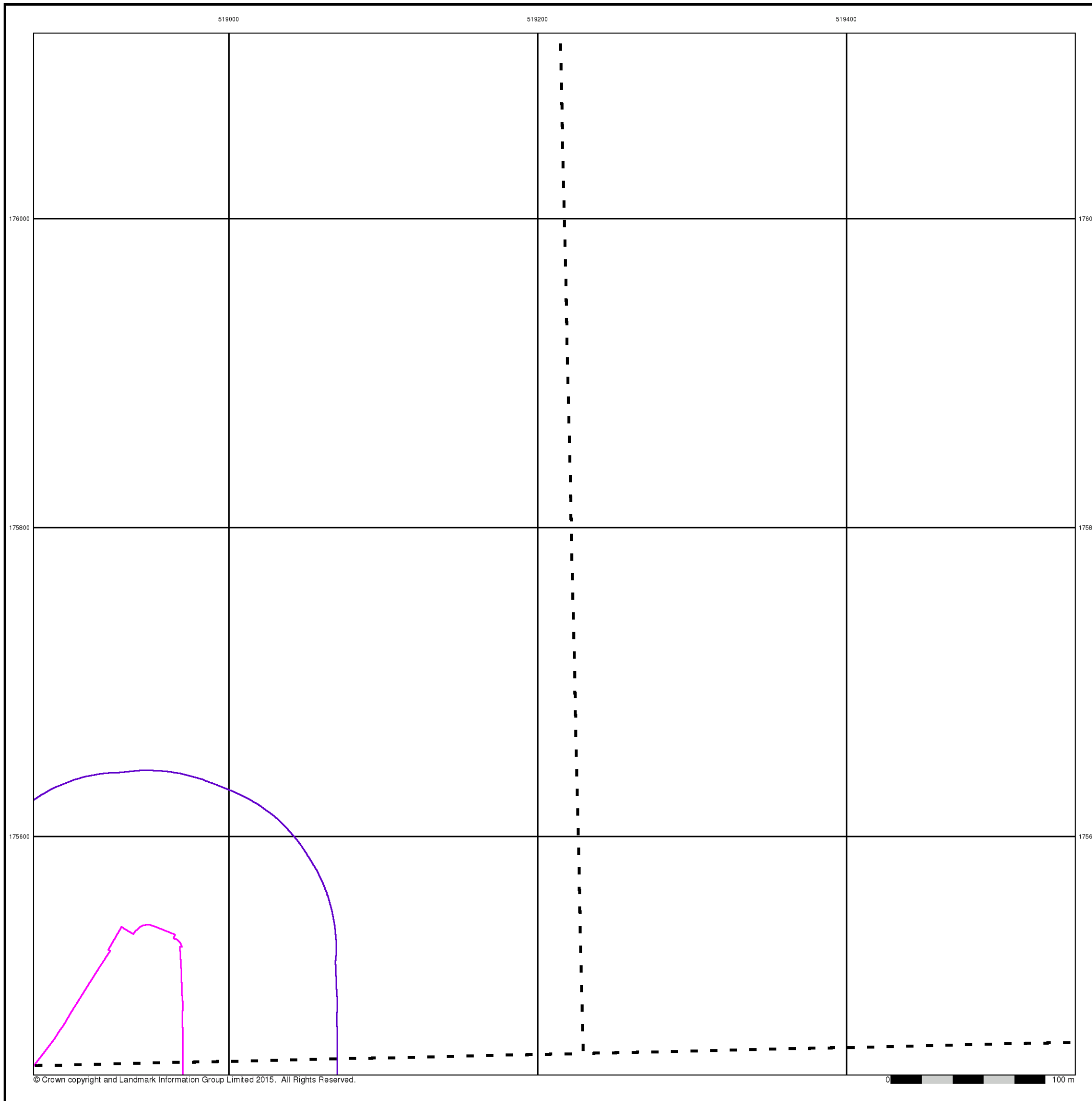
Order Number: 142584674_1_1
Customer Ref: Homebase, Richmond
National Grid Reference: 518890, 175430
Slice: A
Site Area (Ha): 1.58
Search Buffer (m): 100

Site Details

Homebase Ltd, 84, Manor Road, RICHMOND, TW9 1YB

Landmark
INFORMATION GROUP

Tel: 0844 844 9952
Fax: 0844 844 9951
Web: www.envirocheck.co.uk



FAIRHURST

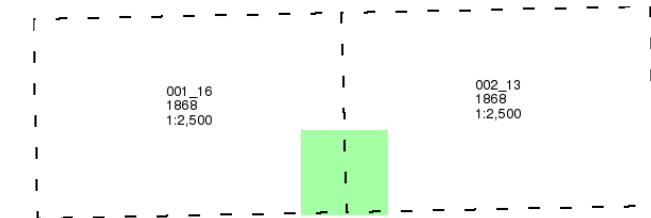
Surrey

Published 1868

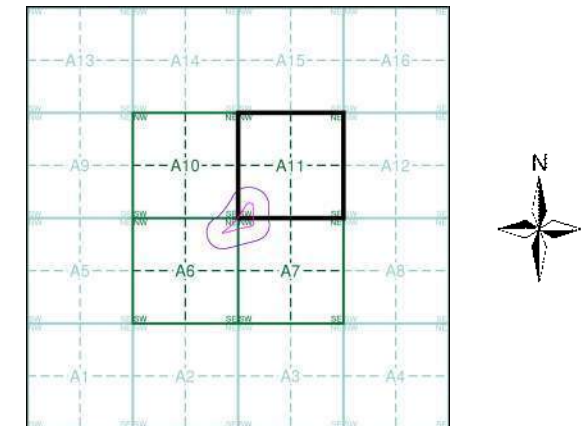
Source map scale - 1:2,500

The historical maps shown were reproduced from maps predominantly held at the scale adopted for England, Wales and Scotland in the 1840's. In 1854 the 1:2,500 scale was adopted for mapping urban areas and by 1896 it covered the whole of what were considered to be the cultivated parts of Great Britain. The published date given below is often some years later than the surveyed date. Before 1938, all OS maps were based on the Cassini Projection, with independent surveys of a single county or group of counties, giving rise to significant inaccuracies in outlying areas.

Map Name(s) and Date(s)



Historical Map - Segment A11



Order Details

Order Number: 142584674_1_1
Customer Ref: Homebase, Richmond
National Grid Reference: 518890, 175430
Slice: A
Site Area (Ha): 1.58
Search Buffer (m): 100

Site Details

Homebase Ltd, 84, Manor Road, RICHMOND, TW9 1YB

Landmark
INFORMATION GROUP

Tel: 0844 844 9952
Fax: 0844 844 9951
Web: www.envirocheck.co.uk



519000

519200

519400

176000

176000

175800

175800

175600

175600

FAIRHURST

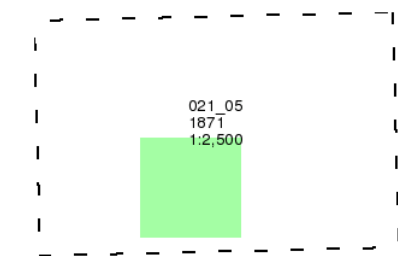
Middlesex

Published 1871

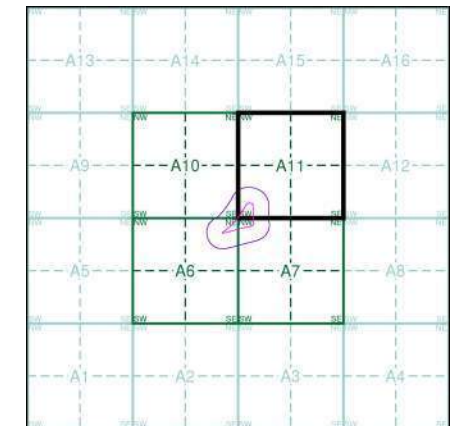
Source map scale - 1:2,500

The historical maps shown were reproduced from maps predominantly held at the scale adopted for England, Wales and Scotland in the 1840's. In 1854 the 1:2,500 scale was adopted for mapping urban areas and by 1896 it covered the whole of what were considered to be the cultivated parts of Great Britain. The published date given below is often some years later than the surveyed date. Before 1938, all OS maps were based on the Cassini Projection, with independent surveys of a single county or group of counties, giving rise to significant inaccuracies in outlying areas.

Map Name(s) and Date(s)



Historical Map - Segment A11

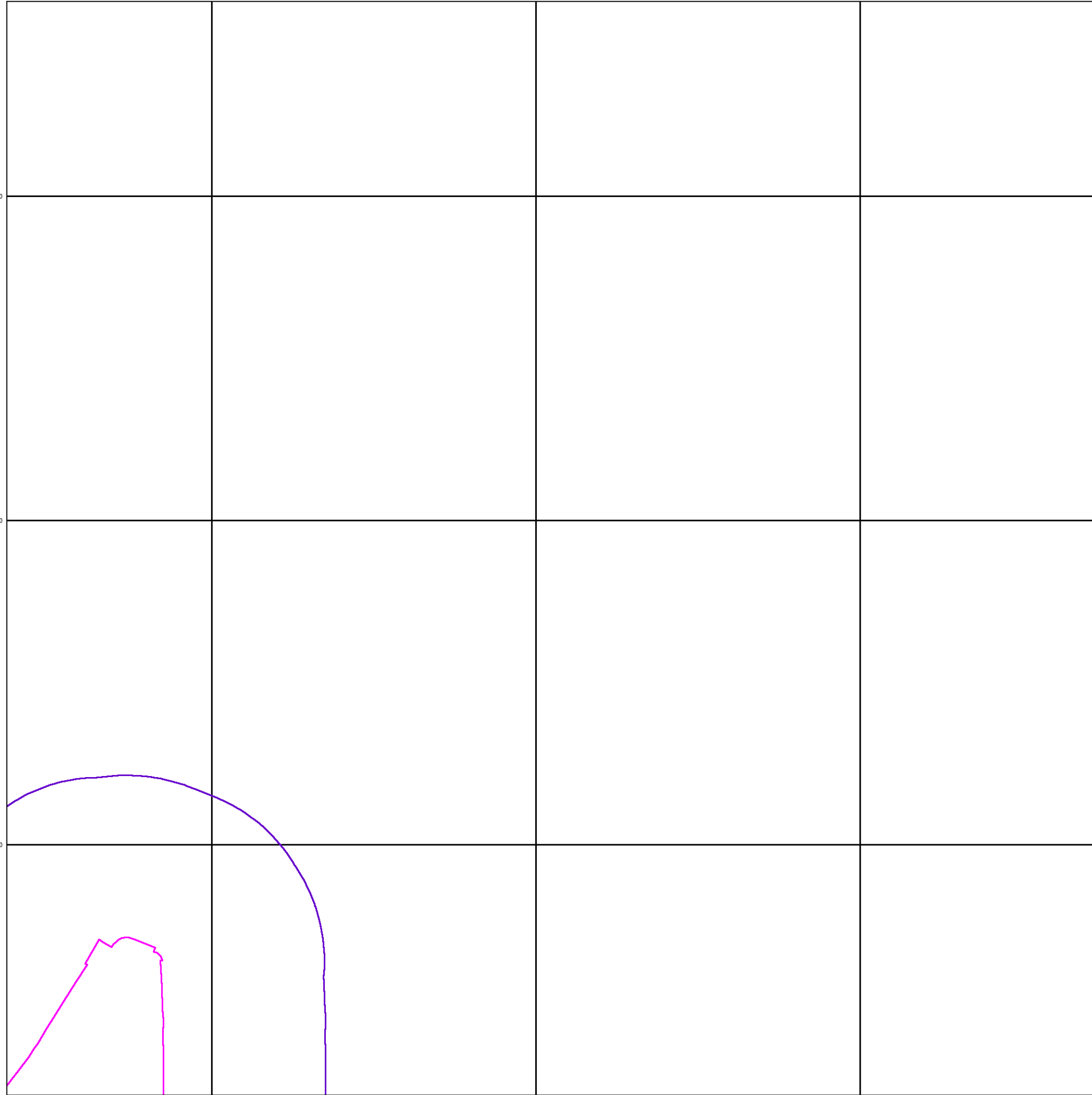


Order Details

Order Number: 142584674_1_1
Customer Ref: Homebase, Richmond
National Grid Reference: 518890, 175430
Slice: A
Site Area (Ha): 1.58
Search Buffer (m): 100

Site Details

Homebase Ltd, 84, Manor Road, RICHMOND, TW9 1YB



FAIRHURST

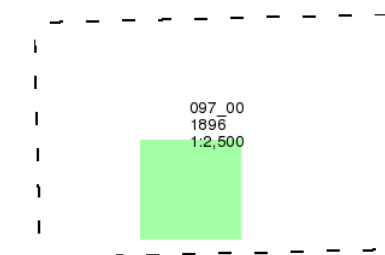
London

Published 1896

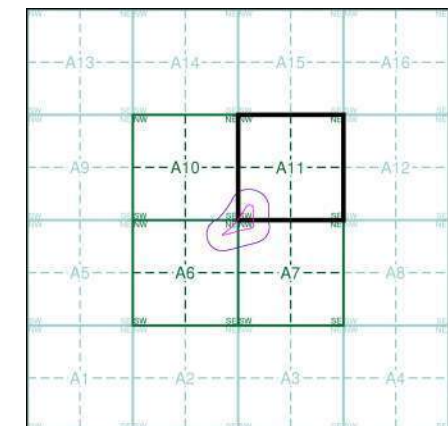
Source map scale - 1:2,500

The historical maps shown were reproduced from maps predominantly held at the scale adopted for England, Wales and Scotland in the 1840's. In 1854 the 1:2,500 scale was adopted for mapping urban areas and by 1896 it covered the whole of what were considered to be the cultivated parts of Great Britain. The published date given below is often some years later than the surveyed date. Before 1938, all OS maps were based on the Cassini Projection, with independent surveys of a single county or group of counties, giving rise to significant inaccuracies in outlying areas.

Map Name(s) and Date(s)



Historical Map - Segment A11



Order Details

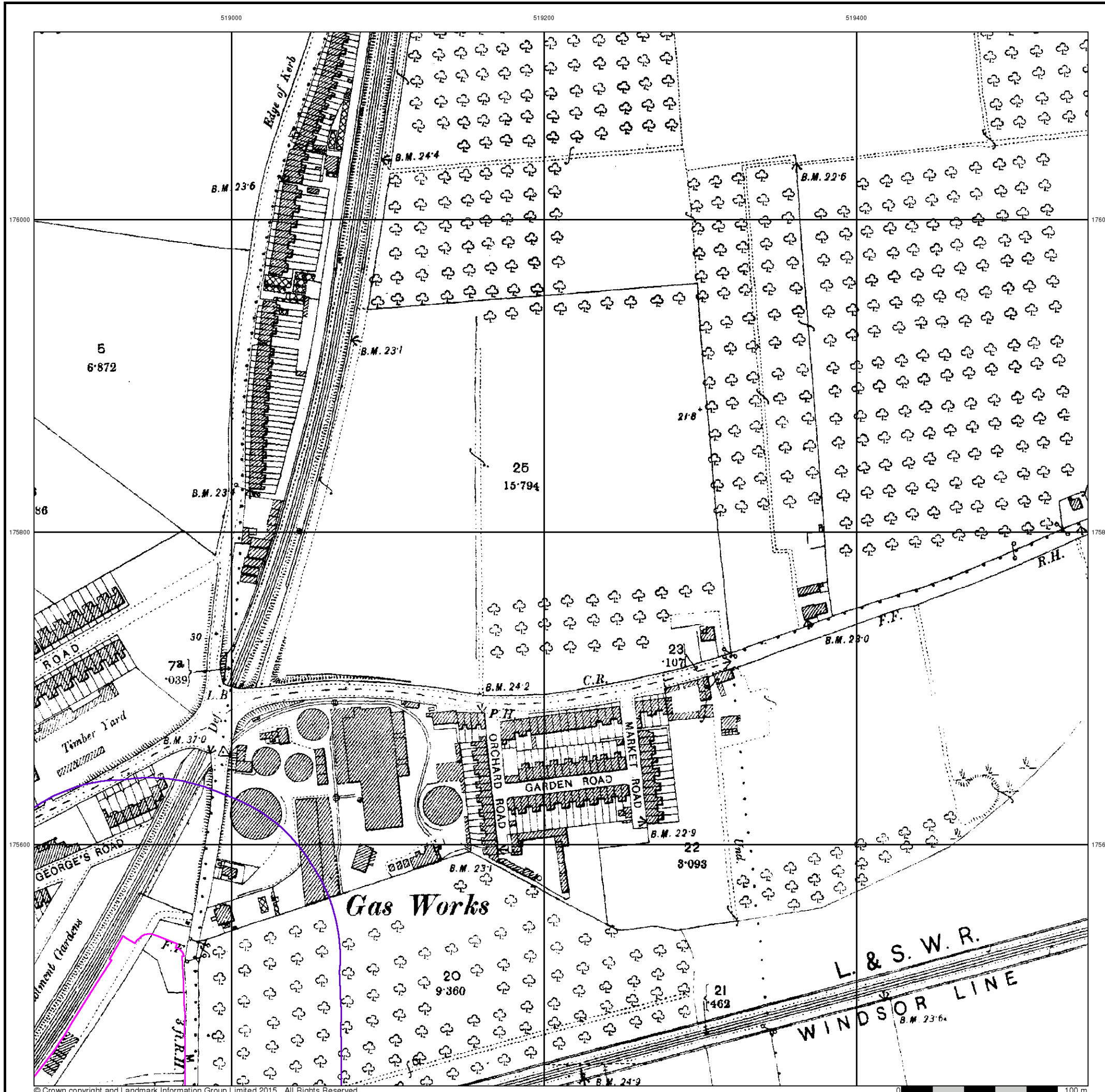
Order Number: 142584674_1_1
 Customer Ref: Homebase, Richmond
 National Grid Reference: 518890, 175430
 Slice: A
 Site Area (Ha): 1.58
 Search Buffer (m): 100

Site Details

Homebase Ltd, 84, Manor Road, RICHMOND, TW9 1YB

Landmark
 INFORMATION GROUP

Tel: 0844 844 9952
 Fax: 0844 844 9951
 Web: www.envirocheck.co.uk



519000

519200

519400

176000

176000

175800

175800

175600

175600

FAIRHURST

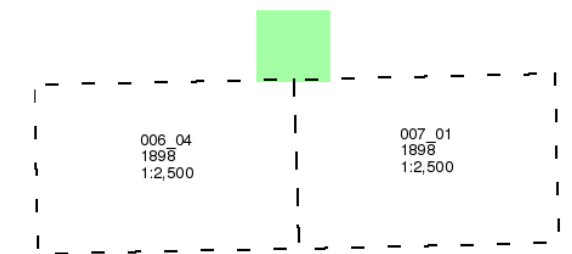
Surrey

Published 1898

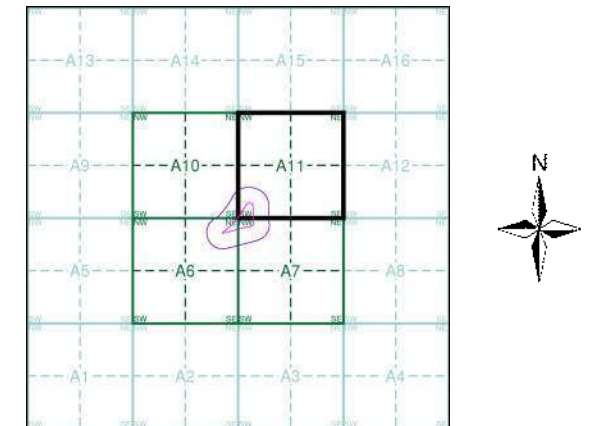
Source map scale - 1:2,500

The historical maps shown were reproduced from maps predominantly held at the scale adopted for England, Wales and Scotland in the 1840's. In 1854 the 1:2,500 scale was adopted for mapping urban areas and by 1896 it covered the whole of what were considered to be the cultivated parts of Great Britain. The published date given below is often some years later than the surveyed date. Before 1938, all OS maps were based on the Cassini Projection, with independent surveys of a single county or group of counties, giving rise to significant inaccuracies in outlying areas.

Map Name(s) and Date(s)



Historical Map - Segment A11

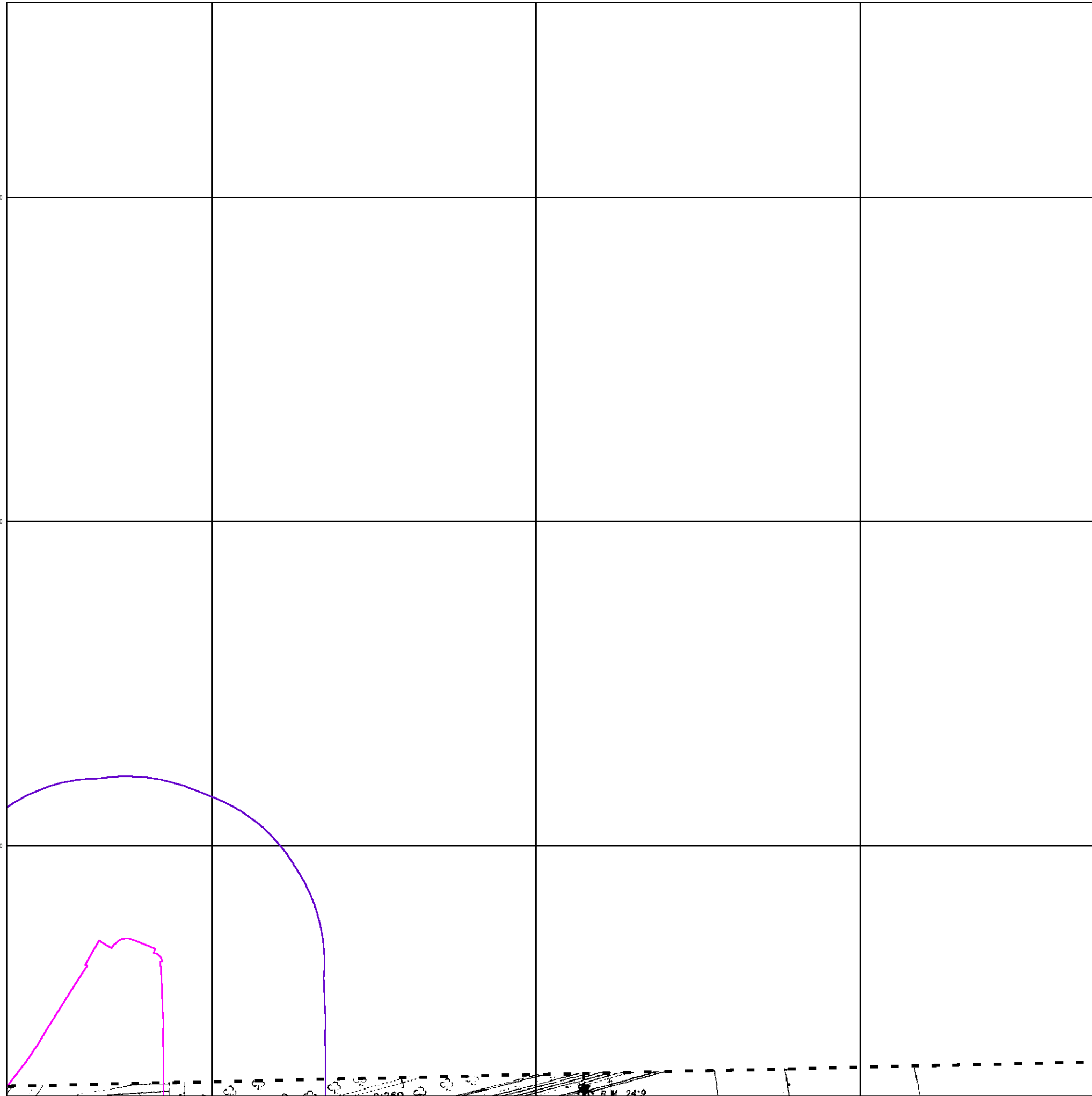


Order Details

Order Number: 142584674_1_1
 Customer Ref: Homebase, Richmond
 National Grid Reference: 518890, 175430
 Slice: A
 Site Area (Ha): 1.58
 Search Buffer (m): 100

Site Details

Homebase Ltd, 84, Manor Road, RICHMOND, TW9 1YB



FAIRHURST

Surrey

Published 1913

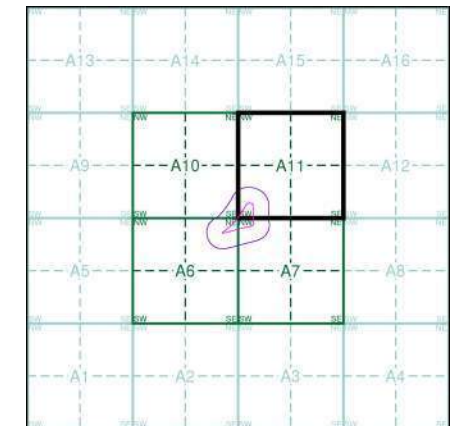
Source map scale - 1:2,500

The historical maps shown were reproduced from maps predominantly held at the scale adopted for England, Wales and Scotland in the 1840's. In 1854 the 1:2,500 scale was adopted for mapping urban areas and by 1896 it covered the whole of what were considered to be the cultivated parts of Great Britain. The published date given below is often some years later than the surveyed date. Before 1938, all OS maps were based on the Cassini Projection, with independent surveys of a single county or group of counties, giving rise to significant inaccuracies in outlying areas.

Map Name(s) and Date(s)

001_16 1913 1:2,500	002_13 1913 1:2,500
006_04 1913 1:2,500	007_01 1913 1:2,500

Historical Map - Segment A11



Order Details

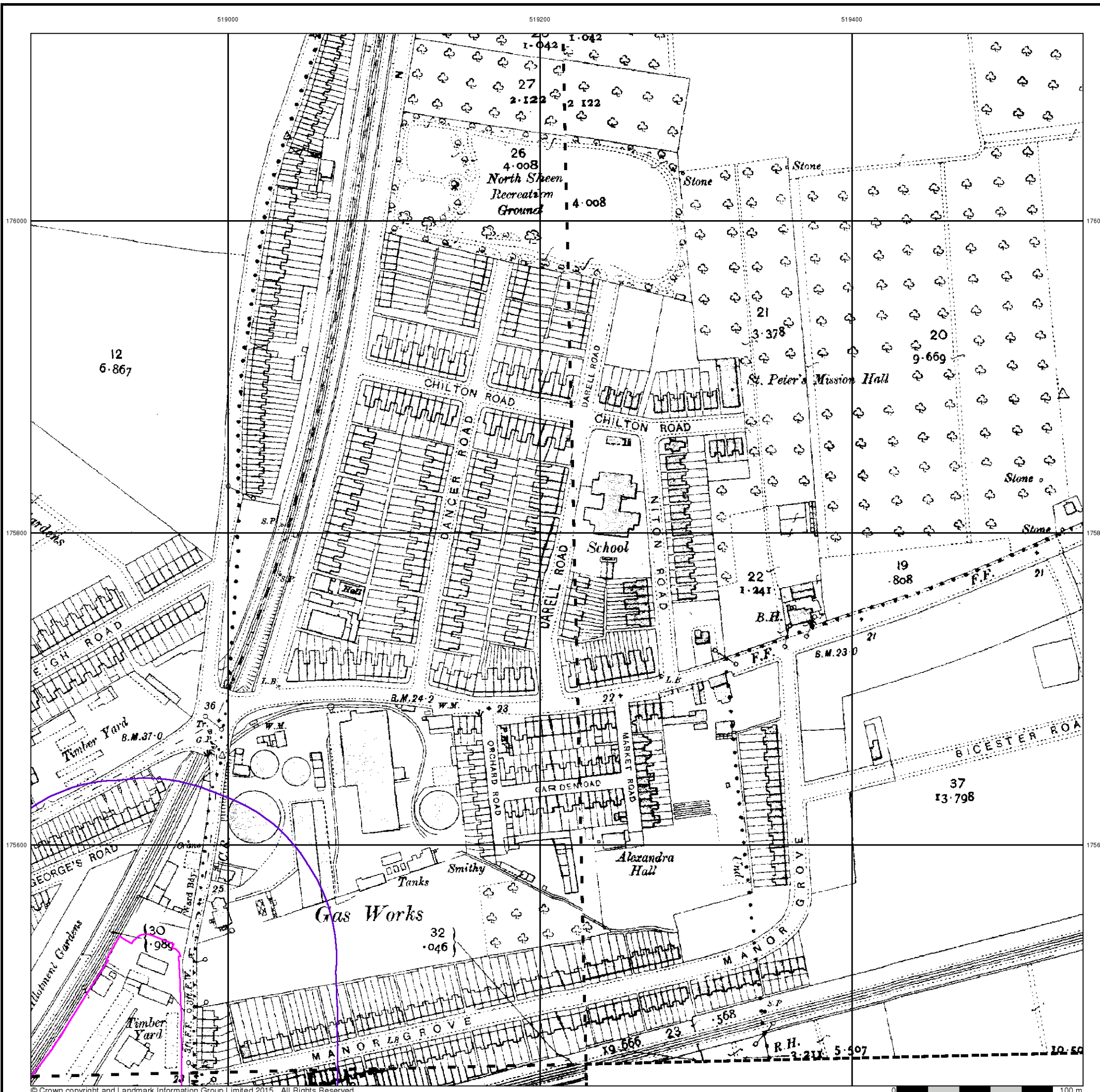
Order Number: 142584674_1_1
 Customer Ref: Homebase, Richmond
 National Grid Reference: 518890, 175430
 Slice: A
 Site Area (Ha): 1.58
 Search Buffer (m): 100

Site Details

Homebase Ltd, 84, Manor Road, RICHMOND, TW9 1YB

Landmark
 INFORMATION GROUP

Tel: 0844 844 9952
 Fax: 0844 844 9951
 Web: www.envirocheck.co.uk



FAIRHURST

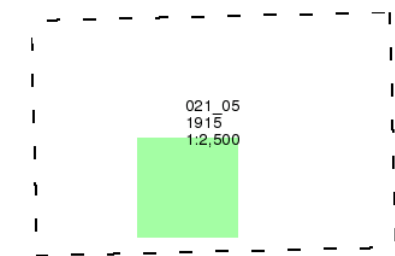
Middlesex

Published 1915

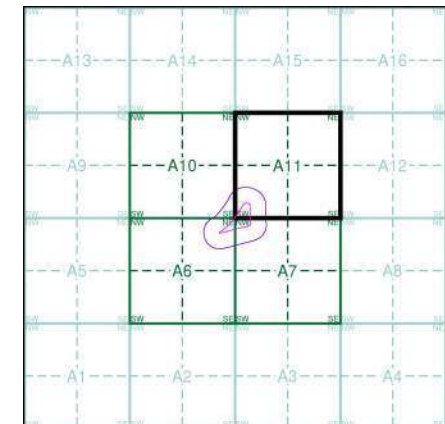
Source map scale - 1:2,500

The historical maps shown were reproduced from maps predominantly held at the scale adopted for England, Wales and Scotland in the 1840's. In 1854 the 1:2,500 scale was adopted for mapping urban areas and by 1896 it covered the whole of what were considered to be the cultivated parts of Great Britain. The published date given below is often some years later than the surveyed date. Before 1938, all OS maps were based on the Cassini Projection, with independent surveys of a single county or group of counties, giving rise to significant inaccuracies in outlying areas.

Map Name(s) and Date(s)



Historical Map - Segment A11



Order Details


Order Number: 142584674_1_1
Customer Ref: Homebase, Richmond
National Grid Reference: 518890, 175430
Slice: A
Site Area (Ha): 1.58
Search Buffer (m): 100

Site Details

Homebase Ltd, 84, Manor Road, RICHMOND, TW9 1YB

Landmark
INFORMATION GROUP

Tel: 0844 844 9952
Fax: 0844 844 9951
Web: www.envirocheck.co.uk



FAIRHURST

Surrey

Published 1934 - 1936

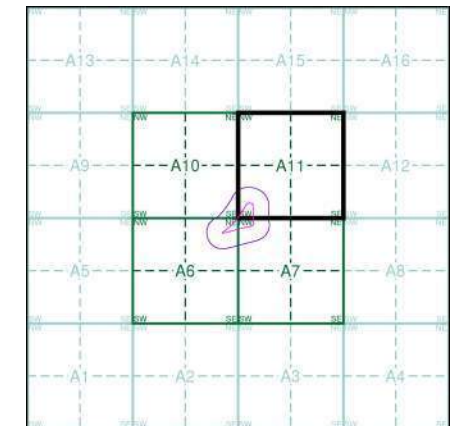
Source map scale - 1:2,500

The historical maps shown were reproduced from maps predominantly held at the scale adopted for England, Wales and Scotland in the 1840's. In 1854 the 1:2,500 scale was adopted for mapping urban areas and by 1896 it covered the whole of what were considered to be the cultivated parts of Great Britain. The published date given below is often some years later than the surveyed date. Before 1938, all OS maps were based on the Cassini Projection, with independent surveys of a single county or group of counties, giving rise to significant inaccuracies in outlying areas.

Map Name(s) and Date(s)

001_16 1934 1:2,500	002_13 1935 1:2,500
006_04 1936 1:2,500	007_01 1935 1:2,500

Historical Map - Segment A11



Order Details

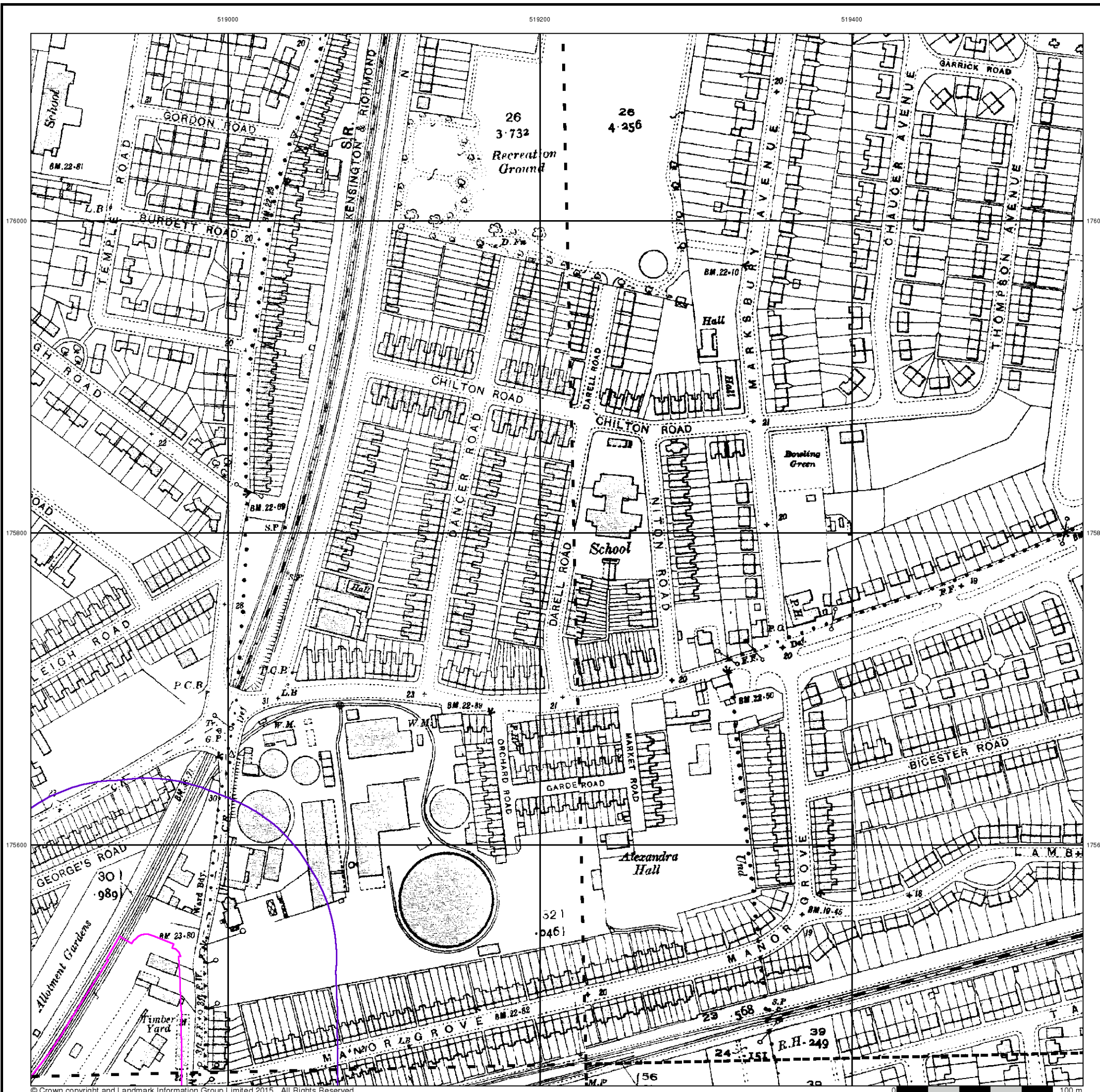
Order Number: 142584674_1_1
 Customer Ref: Homebase, Richmond
 National Grid Reference: 518890, 175430
 Slice: A
 Site Area (Ha): 1.58
 Search Buffer (m): 100

Site Details

Homebase Ltd, 84, Manor Road, RICHMOND, TW9 1YB

Landmark
 INFORMATION GROUP

Tel: 0844 844 9952
 Fax: 0844 844 9951
 Web: www.envirocheck.co.uk



519000

519200

519400

FAIRHURST

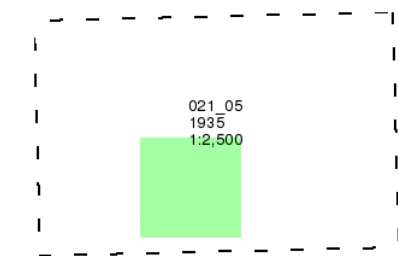
Middlesex

Published 1935

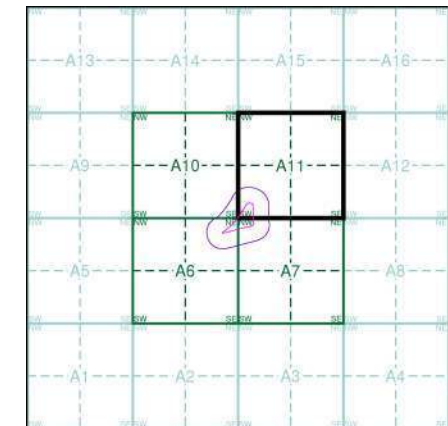
Source map scale - 1:2,500

The historical maps shown were reproduced from maps predominantly held at the scale adopted for England, Wales and Scotland in the 1840's. In 1854 the 1:2,500 scale was adopted for mapping urban areas and by 1896 it covered the whole of what were considered to be the cultivated parts of Great Britain. The published date given below is often some years later than the surveyed date. Before 1938, all OS maps were based on the Cassini Projection, with independent surveys of a single county or group of counties, giving rise to significant inaccuracies in outlying areas.

Map Name(s) and Date(s)



Historical Map - Segment A11



Order Details

Order Number: 142584674_1_1
Customer Ref: Homebase, Richmond
National Grid Reference: 518890, 175430
Slice: A
Site Area (Ha): 1.58
Search Buffer (m): 100

Site Details

Homebase Ltd, 84, Manor Road, RICHMOND, TW9 1YB

Landmark
INFORMATION GROUP

Tel: 0844 844 9952
Fax: 0844 844 9951
Web: www.envirocheck.co.uk

176000

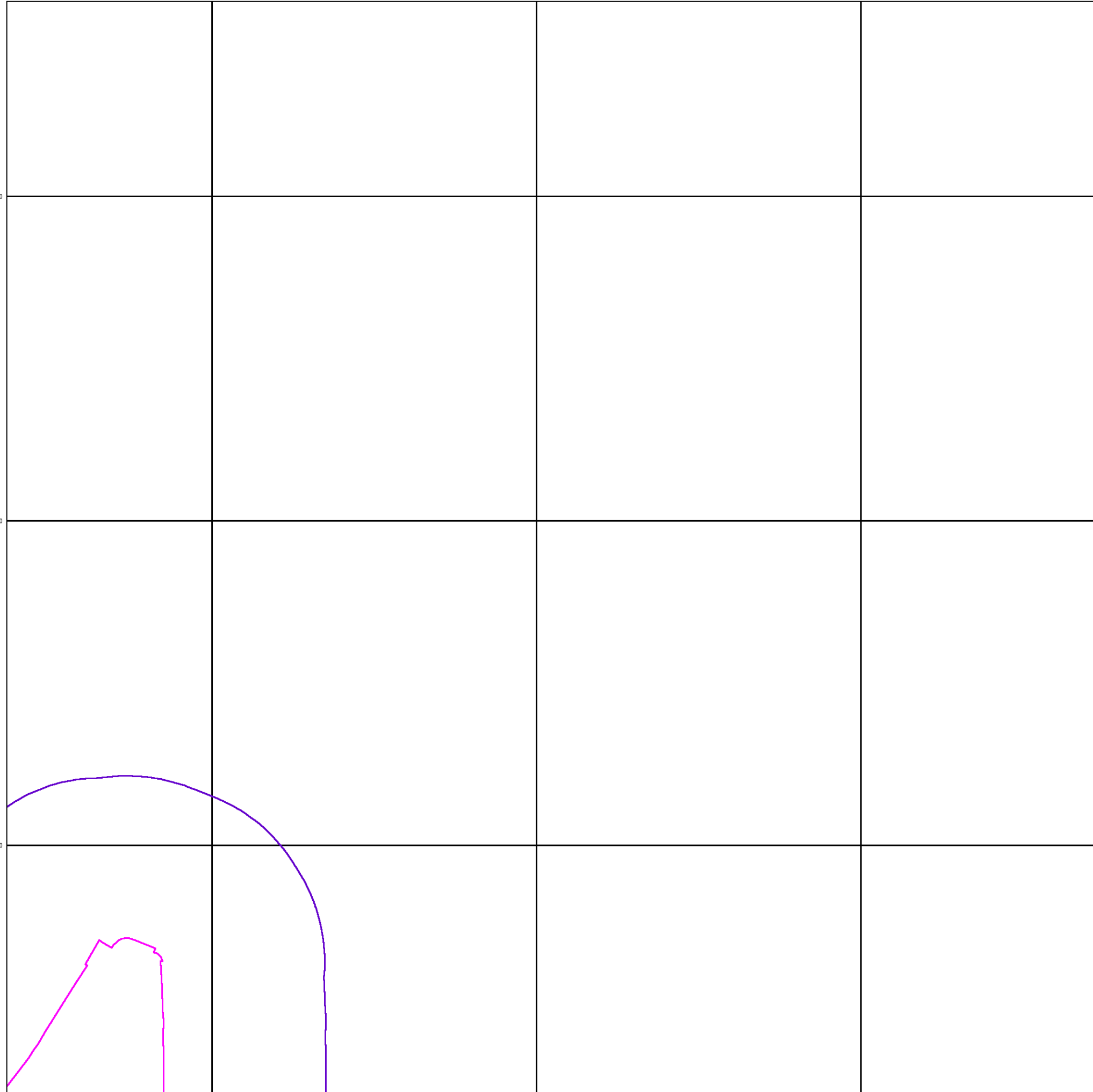
176000

175800

175800

175600

175600



FAIRHURST

Historical Aerial Photography

Published 1946 - 1947

Source map scale - 1:1,250

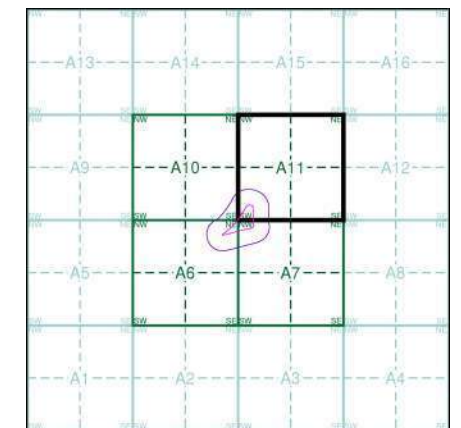
The Historical Aerial Photos were produced by the Ordnance Survey at a scale of 1:1,250 and 1:10,560 from Air Force photography. They were produced between 1944 and 1951 as an interim measure, pending preparation of conventional mapping, due to post war resource shortages. New security measures in the 1950's meant that every photograph was re-checked for potentially unsafe information with security sites replaced by fake fields or clouds. The original editions were withdrawn and only later made available after a period of fifty years although due to the accuracy of the editing, without viewing both revisions it is not easy to spot the edits. Where available Landmark have included both revisions.

© THE BRITISH LIBRARY BOARD. ALL RIGHTS RESERVED. Licence No:8048

Map Name(s) and Date(s)

TQ1876SE	TQ1976SW	TQ1976SE
1946	1946	1946
1:1,250	1:1,250	1:1,250
TQ1875NE	TQ1975NW	TQ1975NE
1946	1946	1946
1:1,250	1:1,250	1:1,250
TQ1875SE	TQ1975SW	
1947	1947	
1:1,250	1:1,250	

Historical Aerial Photography - Segment A11



Order Details

Order Number: 142584674_1_1
Customer Ref: Homebase, Richmond
National Grid Reference: 518890, 175430
Slice: A
Site Area (Ha): 1.58
Search Buffer (m): 100

Site Details

Homebase Ltd, 84, Manor Road, RICHMOND, TW9 1YB

Landmark
INFORMATION GROUP

Tel: 0844 844 9952
Fax: 0844 844 9951
Web: www.envirocheck.co.uk



© THE BRITISH LIBRARY BOARD. ALL RIGHTS RESERVED. Licence No:8048

FAIRHURST

Ordnance Survey Plan

Published 1960 - 1961

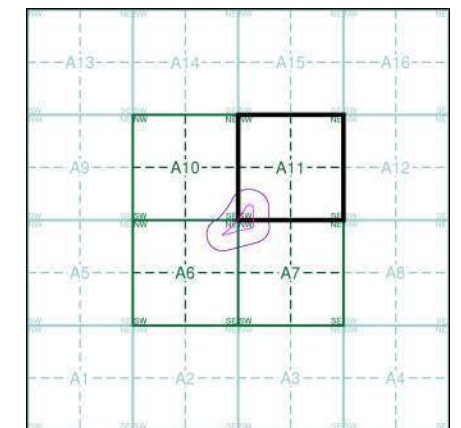
Source map scale - 1:2,500

The historical maps shown were reproduced from maps predominantly held at the scale adopted for England, Wales and Scotland in the 1840's. In 1854 the 1:2,500 scale was adopted for mapping urban areas and by 1896 it covered the whole of what were considered to be the cultivated parts of Great Britain. The published date given below is often some years later than the surveyed date. Before 1938, all OS maps were based on the Cassini Projection, with independent surveys of a single county or group of counties, giving rise to significant inaccuracies in outlying areas.

Map Name(s) and Date(s)

TQ1876 1961 1:2,500	TQ1976 1961 1:2,500
TQ1875 1960 1:2,500	TQ1975 1960 1:2,500

Historical Map - Segment A11



Order Details

Order Number: 142584674_1_1
 Customer Ref: Homebase, Richmond
 National Grid Reference: 518890, 175430
 Slice: A
 Site Area (Ha): 1.58
 Search Buffer (m): 100

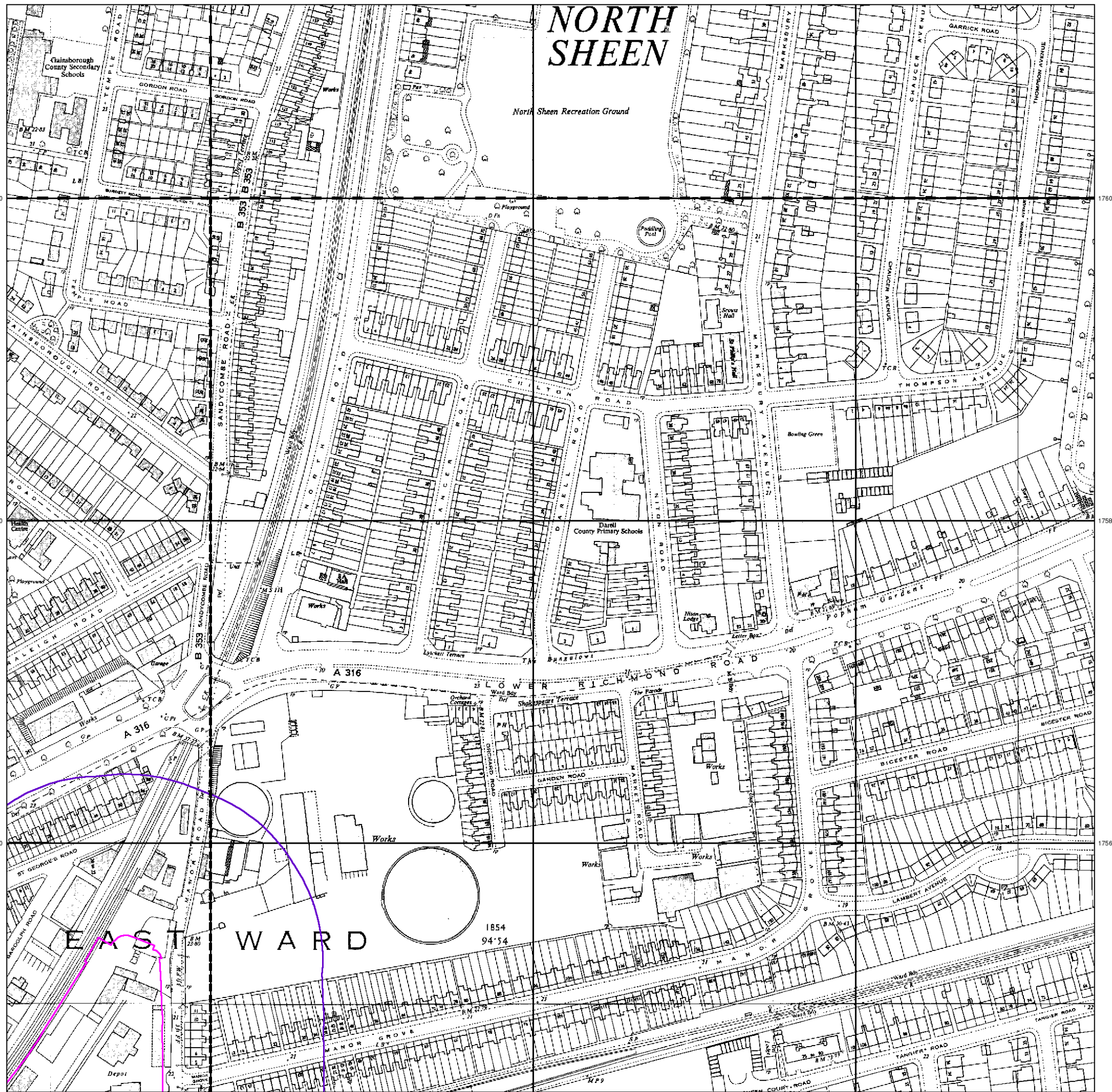
Site Details

Homebase Ltd, 84, Manor Road, RICHMOND, TW9 1YB

NORTH SHEEN

North Sheen Recreation Ground

EAST WARD



FAIRHURST

Ordnance Survey Plan

Published 1960

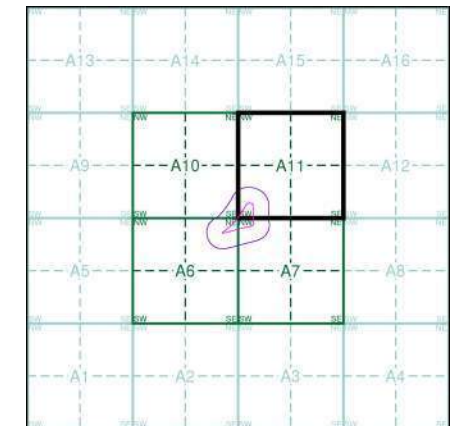
Source map scale - 1:1,250

The historical maps shown were reproduced from maps predominantly held at the scale adopted for England, Wales and Scotland in the 1840's. In 1854 the 1:2,500 scale was adopted for mapping urban areas and by 1896 it covered the whole of what were considered to be the cultivated parts of Great Britain. The published date given below is often some years later than the surveyed date. Before 1938, all OS maps were based on the Cassini Projection, with independent surveys of a single county or group of counties, giving rise to significant inaccuracies in outlying areas.

Map Name(s) and Date(s)

TQ1876SE	TQ1976SW	TQ1976SE
1960	1960	1960
1:1,250	1:1,250	1:1,250
TQ1875NE	TQ1975NW	TQ1975NE
1960	1960	1960
1:1,250	1:1,250	1:1,250
TQ1875SE	TQ1975SW	TQ1975SE
1960	1960	1960
1:1,250	1:1,250	1:1,250

Historical Map - Segment A11



Order Details

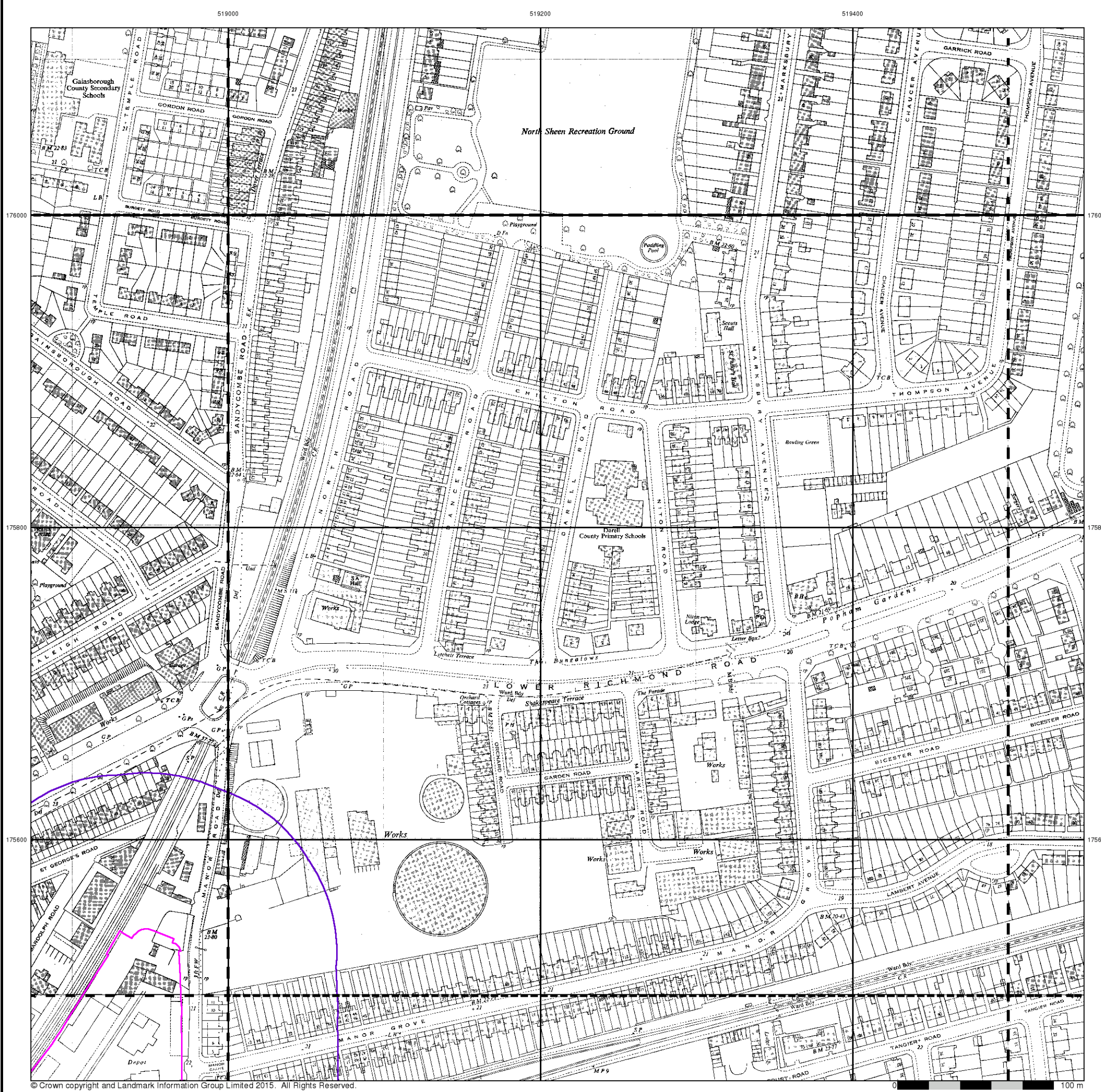
Order Number: 142584674_1_1
 Customer Ref: Homebase, Richmond
 National Grid Reference: 518890, 175430
 Slice: A
 Site Area (Ha): 1.58
 Search Buffer (m): 100

Site Details

Homebase Ltd, 84, Manor Road, RICHMOND, TW9 1YB

Landmark
 INFORMATION GROUP

Tel: 0844 844 9952
 Fax: 0844 844 9951
 Web: www.envirocheck.co.uk



FAIRHURST

Additional SIMs

Published 1960 - 1961

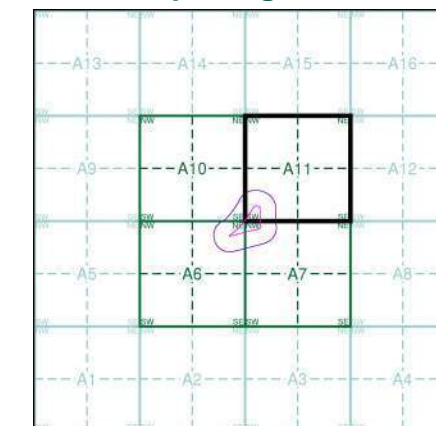
Source map scale - 1:2,500

The SIM cards (Ordnance Survey's 'Survey of Information on Microfilm') are further, minor editions of mapping which were produced and published in between the main editions as an area was updated. They date from 1947 to 1994, and contain detailed information on buildings, roads and land-use. These maps were produced at both 1:2,500 and 1:1,250 scales.

Map Name(s) and Date(s)

TQ1876 1961 1:2,500	TQ1976 1961 1:2,500
TQ1875 1960 1:2,500	TQ1975 1960 1:2,500

Historical Map - Segment A11



Order Details

Order Number: 142584674_1_1
 Customer Ref: Homebase, Richmond
 National Grid Reference: 518890, 175430
 Slice: A
 Site Area (Ha): 1.58
 Search Buffer (m): 100

Site Details

Homebase Ltd, 84, Manor Road, RICHMOND, TW9 1YB

Landmark
 INFORMATION GROUP

Tel: 0844 844 9952
 Fax: 0844 844 9951
 Web: www.envirocheck.co.uk



FAIRHURST

Additional SIMs

Published 1960 - 1980

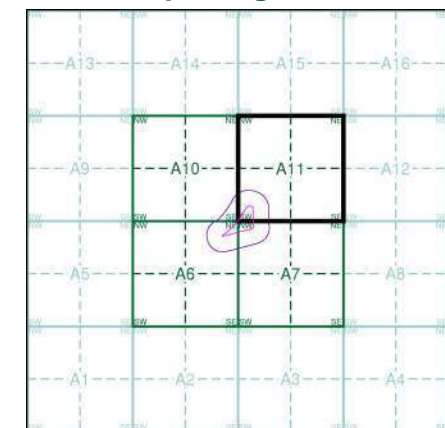
Source map scale - 1:1,250

The SIM cards (Ordnance Survey's 'Survey of Information on Microfilm') are further, minor editions of mapping which were produced and published in between the main editions as an area was updated. They date from 1947 to 1994, and contain detailed information on buildings, roads and land-use. These maps were produced at both 1:2,500 and 1:1,250 scales.

Map Name(s) and Date(s)

TQ1876SE	TQ1976SW	
1968	1960	
1:1,250	1:1,250	
TQ1875NE	TQ1975NE	
1974	1978	
1:1,250	1:1,250	
TQ1875SE	TQ1975SW	TQ1975SE
1960	1980	1960
1:1,250	1:1,250	1:1,250

Historical Map - Segment A11



Order Details

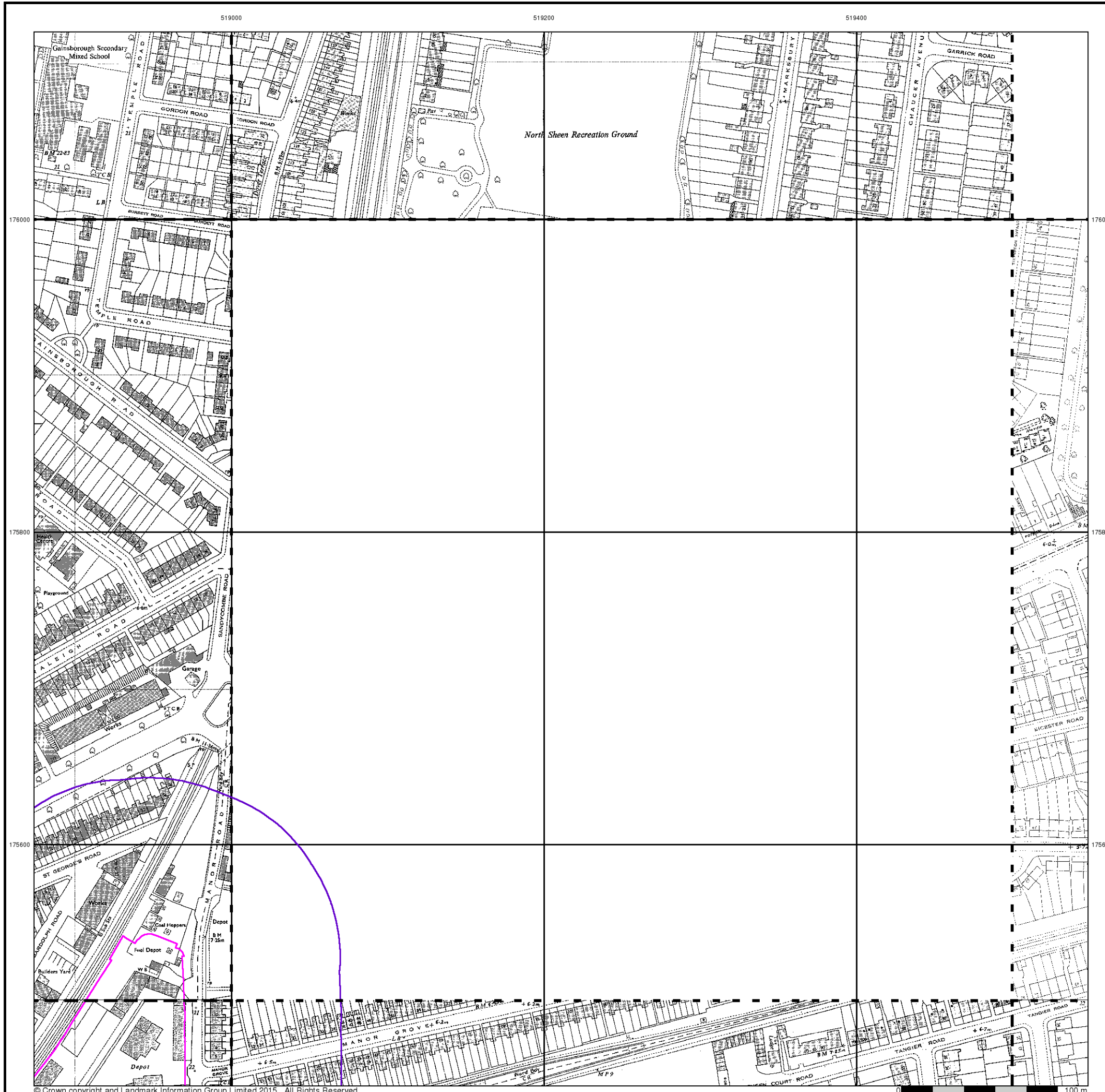
Order Number: 142584674_1_1
Customer Ref: Homebase, Richmond
National Grid Reference: 518890, 175430
Slice: A
Site Area (Ha): 1.58
Search Buffer (m): 100

Site Details

Homebase Ltd, 84, Manor Road, RICHMOND, TW9 1YB

Landmark
INFORMATION GROUP

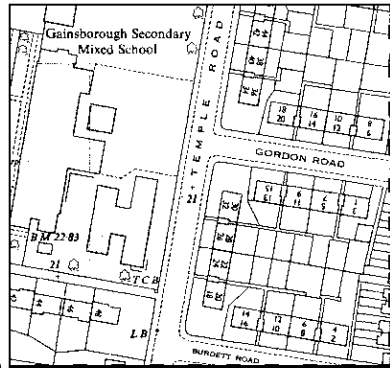
Tel: 0844 844 9952
Fax: 0844 844 9951
Web: www.envirocheck.co.uk



519000

519200

519400



176000

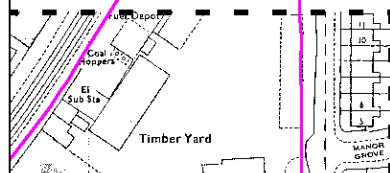
176000

175800

175800

175600

175600



© Crown copyright and Landmark Information Group Limited 2015. All Rights Reserved.

0 100 m

FAIRHURST

Ordnance Survey Plan

Published 1968 - 1974

Source map scale - 1:1,250

The historical maps shown were reproduced from maps predominantly held at the scale adopted for England, Wales and Scotland in the 1840's. In 1854 the 1:2,500 scale was adopted for mapping urban areas and by 1896 it covered the whole of what were considered to be the cultivated parts of Great Britain. The published date given below is often some years later than the surveyed date. Before 1938, all OS maps were based on the Cassini Projection, with independent surveys of a single county or group of counties, giving rise to significant inaccuracies in outlying areas.

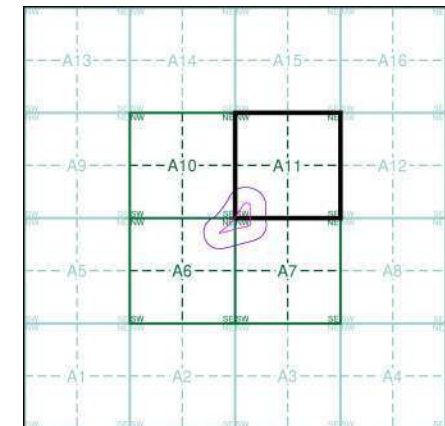
Map Name(s) and Date(s)

TQ1876SE
1968
1:1,250



TQ1875SE
1974
1:1,250

Historical Map - Segment A11



Order Details

Order Number: 142584674_1_1
 Customer Ref: Homebase, Richmond
 National Grid Reference: 518890, 175430
 Slice: A
 Site Area (Ha): 1.58
 Search Buffer (m): 100

Site Details

Homebase Ltd, 84, Manor Road, RICHMOND, TW9 1YB

Landmark
 INFORMATION GROUP

Tel: 0844 844 9952
 Fax: 0844 844 9951
 Web: www.envirocheck.co.uk

519000

519200

519400

FAIRHURST

Additional SIMs

Published 1973 - 1988

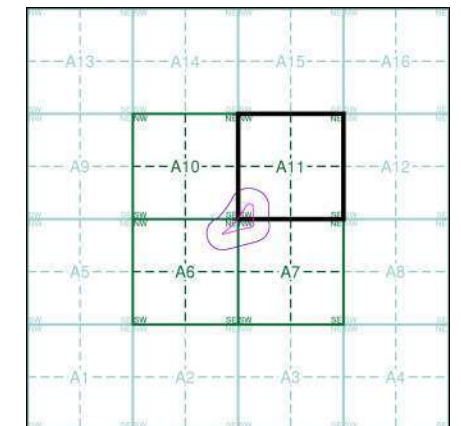
Source map scale - 1:1,250

The SIM cards (Ordnance Survey's 'Survey of Information on Microfilm') are further, minor editions of mapping which were produced and published in between the main editions as an area was updated. They date from 1947 to 1994, and contain detailed information on buildings, roads and land-use. These maps were produced at both 1:2,500 and 1:1,250 scales.

Map Name(s) and Date(s)

TQ1878SE 1980 1:1,250	TQ1975NE 1988 1:1,250
TQ1875SE 1974 1:1,250	TQ1975SE 1973 1:1,250

Historical Map - Segment A11



Order Details

Order Number: 142584674_1_1
 Customer Ref: Homebase, Richmond
 National Grid Reference: 518890, 175430
 Slice: A
 Site Area (Ha): 1.58
 Search Buffer (m): 100

Site Details

Homebase Ltd, 84, Manor Road, RICHMOND, TW9 1YB

Landmark
 INFORMATION GROUP

Tel: 0844 844 9952
 Fax: 0844 844 9951
 Web: www.envirocheck.co.uk



519000

519200

519400

FAIRHURST

Supply of Unpublished Survey Information

Published 1974

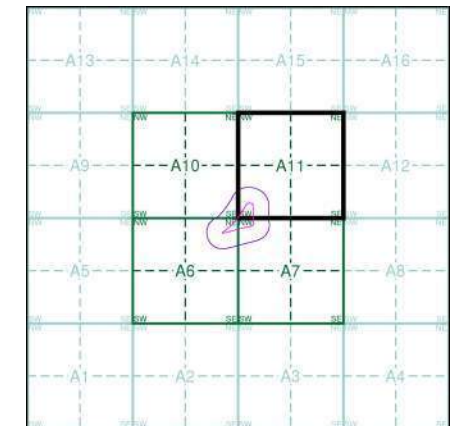
Source map scale - 1:1,250

SUSI maps (Supply of Unpublished Survey Information) were produced between 1972 and 1977, mainly for internal use at Ordnance Survey. These were more of a 'work-in-progress' plan as they showed updates of individual areas on a map. These maps were unpublished, and they do not represent a single moment in time. They were produced at both 1:2,500 and 1:1,250 scales.

Map Name(s) and Date(s)

TQ1878SE 1974 1:1,250	TQ1978SE 1974 1:1,250
	TQ1875NE 1974 1:1,250
TQ1875SE 1974 1:1,250	TQ1975SW 1974 1:1,250

Historical Map - Segment A11



Order Details

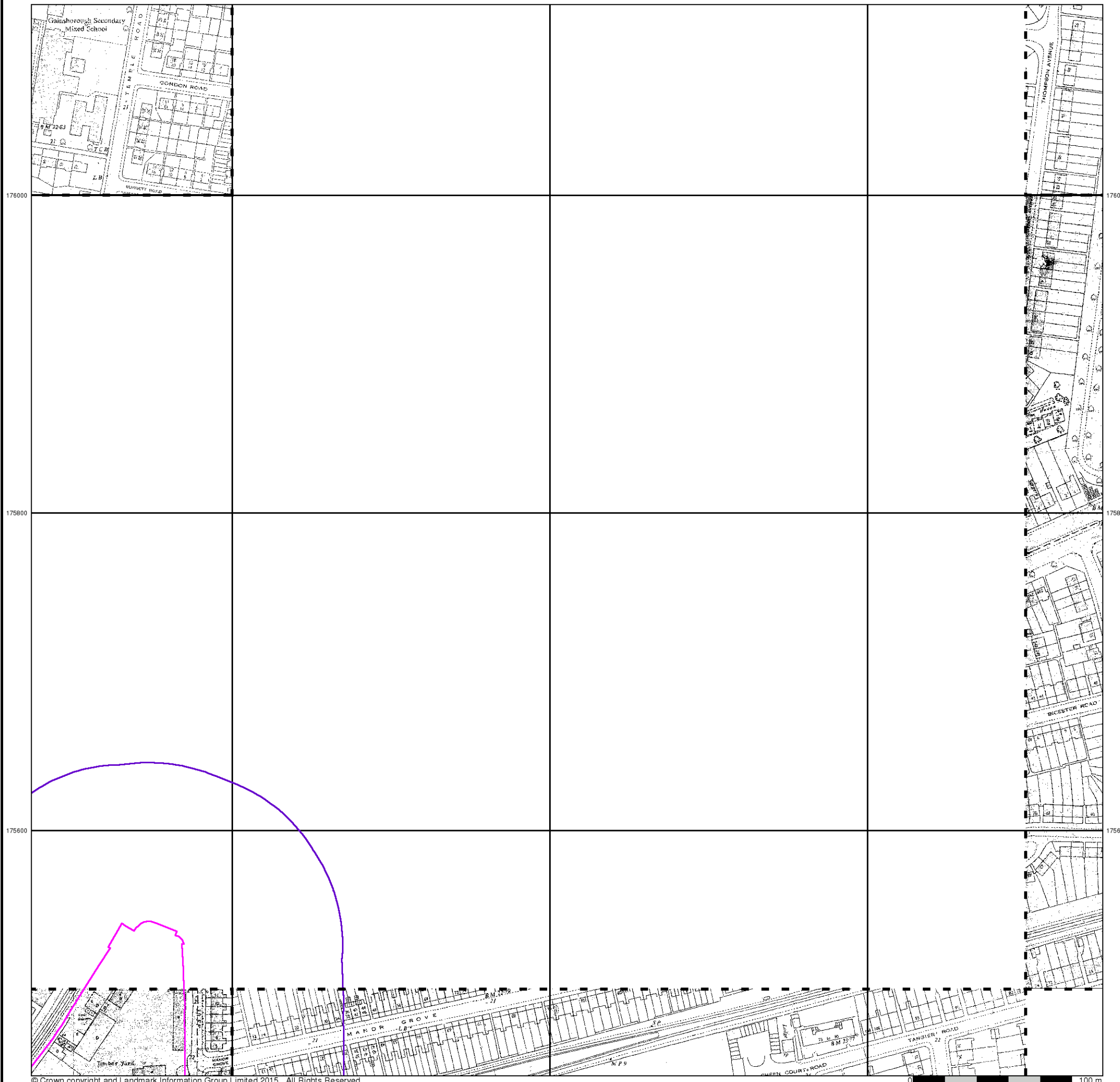
Order Number: 142584674_1_1
 Customer Ref: Homebase, Richmond
 National Grid Reference: 518890, 175430
 Slice: A
 Site Area (Ha): 1.58
 Search Buffer (m): 100

Site Details

Homebase Ltd, 84, Manor Road, RICHMOND, TW9 1YB

Landmark
 INFORMATION GROUP

Tel: 0844 844 9952
 Fax: 0844 844 9951
 Web: www.envirocheck.co.uk



519000

519200

519400

176000

176000

175800

175800

175600

175600

FAIRHURST

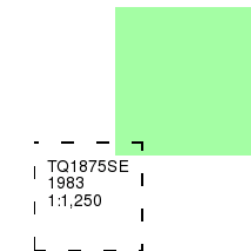
Additional SIMs

Published 1983

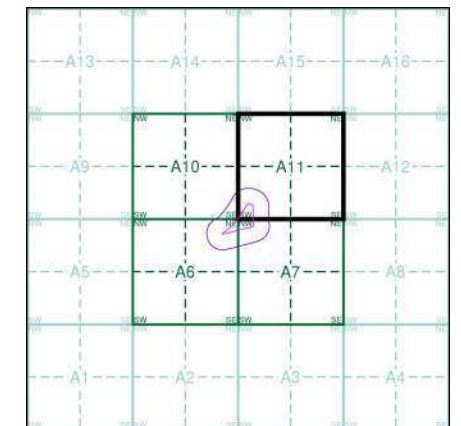
Source map scale - 1:1,250

The SIM cards (Ordnance Survey's 'Survey of Information on Microfilm') are further, minor editions of mapping which were produced and published in between the main editions as an area was updated. They date from 1947 to 1994, and contain detailed information on buildings, roads and land-use. These maps were produced at both 1:2,500 and 1:1,250 scales.

Map Name(s) and Date(s)



Historical Map - Segment A11




Order Details

Order Number: 142584674_1_1
 Customer Ref: Homebase, Richmond
 National Grid Reference: 518890, 175430
 Slice: A
 Site Area (Ha): 1.58
 Search Buffer (m): 100

Site Details

Homebase Ltd, 84, Manor Road, RICHMOND, TW9 1YB



519000

519200

519400

176000

176000

175800

175800

175600

175600

FAIRHURST

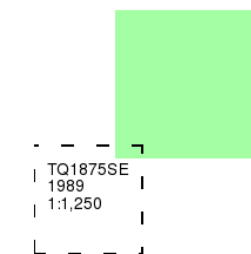
Additional SIMs

Published 1989

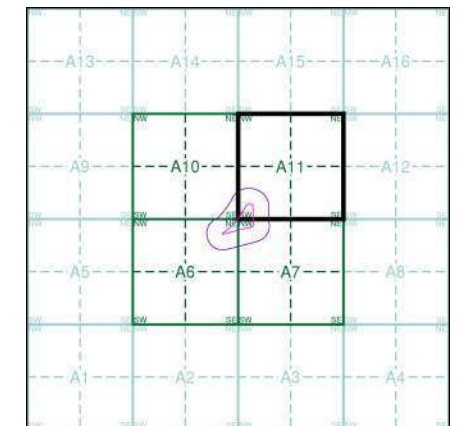
Source map scale - 1:1,250

The SIM cards (Ordnance Survey's 'Survey of Information on Microfilm') are further, minor editions of mapping which were produced and published in between the main editions as an area was updated. They date from 1947 to 1994, and contain detailed information on buildings, roads and land-use. These maps were produced at both 1:2,500 and 1:1,250 scales.

Map Name(s) and Date(s)



Historical Map - Segment A11

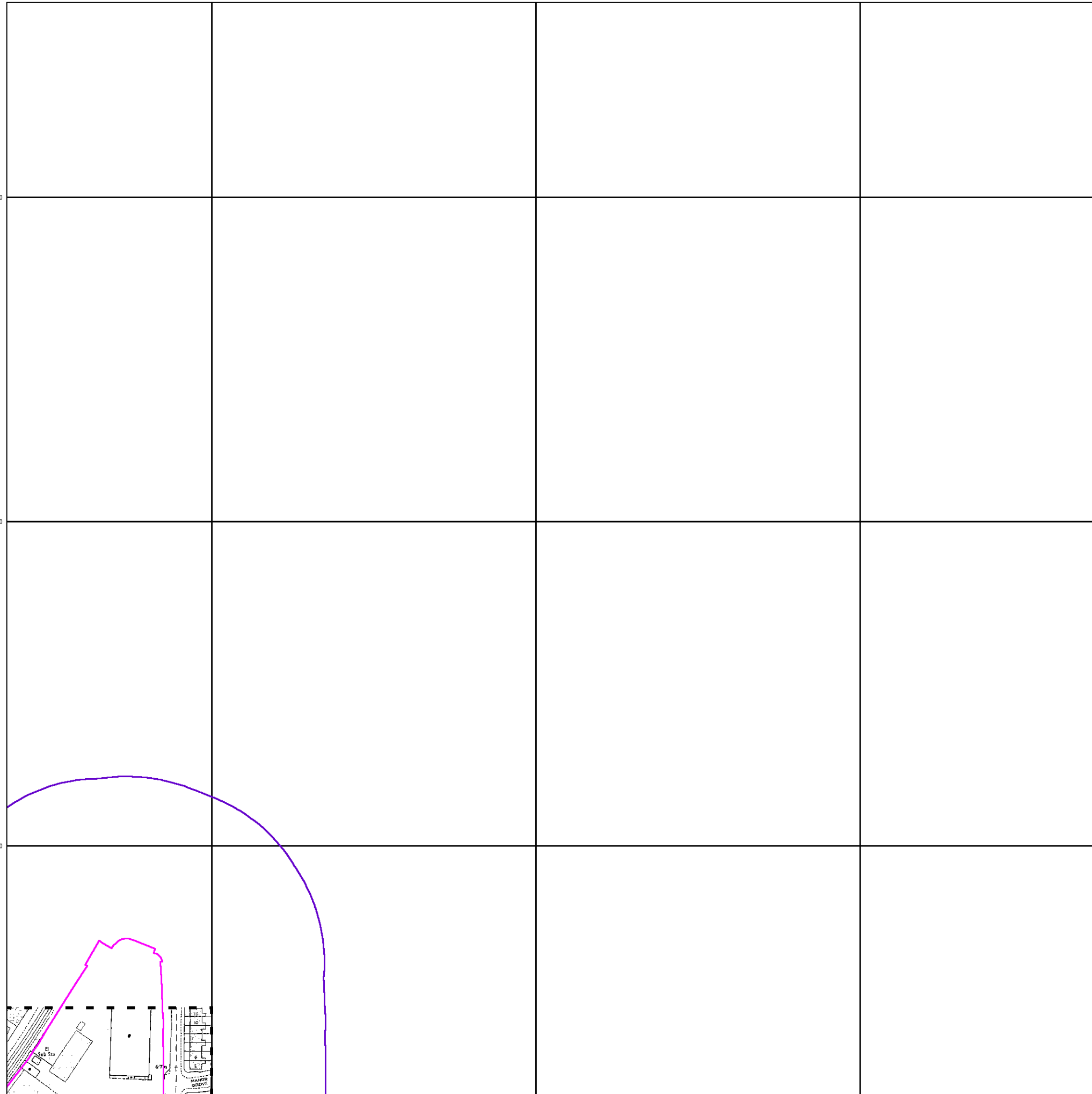


Order Details

Order Number: 142584674_1_1
Customer Ref: Homebase, Richmond
National Grid Reference: 518890, 175430
Slice: A
Site Area (Ha): 1.58
Search Buffer (m): 100

Site Details

Homebase Ltd, 84, Manor Road, RICHMOND, TW9 1YB



FAIRHURST

Large-Scale National Grid Data

Published 1991

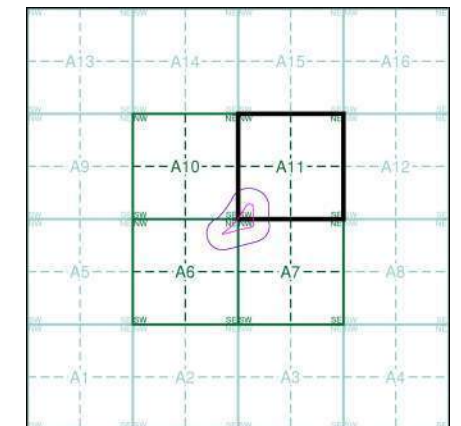
Source map scale - 1:1,250

'Large Scale National Grid Data' superseded SIM cards (Ordnance Survey's 'Survey of Information on Microfilm') in 1992, and continued to be produced until 1999. These maps were the fore-runners of digital mapping and so provide detailed information on houses and roads, but tend to show less topographic features such as vegetation. These maps were produced at both 1:2,500 and 1:1,250 scales.

Map Name(s) and Date(s)

TQ1876SE	TQ1976SW	TQ1976SE
1991	1991	1991
1:1,250	1:1,250	1:1,250
TQ1875NE	TQ1975NW	TQ1975NE
1991	1991	1991
1:1,250	1:1,250	1:1,250
TQ1875SE	TQ1975SW	TQ1975SE
1991	1991	1991
1:1,250	1:1,250	1:1,250

Historical Map - Segment A11



Order Details

Order Number: 142584674_1_1
 Customer Ref: Homebase, Richmond
 National Grid Reference: 518890, 175430
 Slice: A
 Site Area (Ha): 1.58
 Search Buffer (m): 100

Site Details

Homebase Ltd, 84, Manor Road, RICHMOND, TW9 1YB

Landmark
 INFORMATION GROUP

Tel: 0844 844 9952
 Fax: 0844 844 9951
 Web: www.envirocheck.co.uk



FAIRHURST

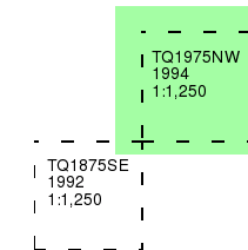
Large-Scale National Grid Data

Published 1992 - 1994

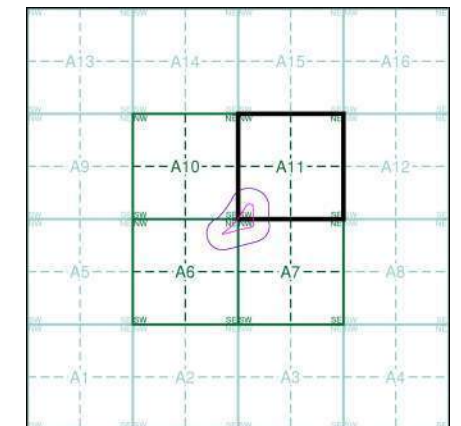
Source map scale - 1:1,250

'Large Scale National Grid Data' superseded SIM cards (Ordnance Survey's 'Survey of Information on Microfilm') in 1992, and continued to be produced until 1999. These maps were the fore-runners of digital mapping and so provide detailed information on houses and roads, but tend to show less topographic features such as vegetation. These maps were produced at both 1:2,500 and 1:1,250 scales.

Map Name(s) and Date(s)



Historical Map - Segment A11



Order Details

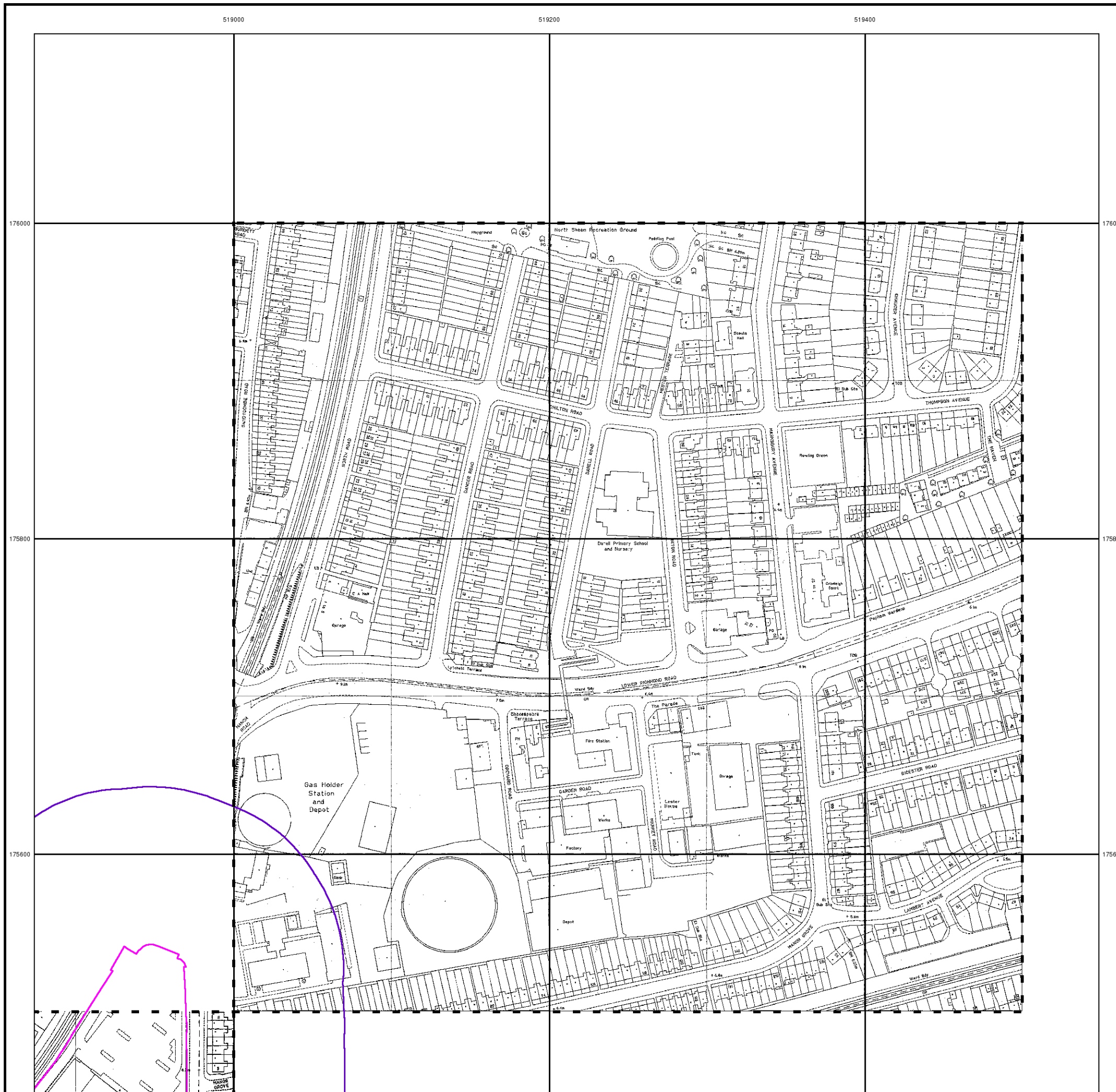
Order Number: 142584674_1_1
Customer Ref: Homebase, Richmond
National Grid Reference: 518890, 175430
Slice: A
Site Area (Ha): 1.58
Search Buffer (m): 100

Site Details

Homebase Ltd, 84, Manor Road, RICHMOND, TW9 1YB

Landmark
INFORMATION GROUP

Tel: 0844 844 9952
Fax: 0844 844 9951
Web: www.envirocheck.co.uk



519000

519200

519400

FAIRHURST

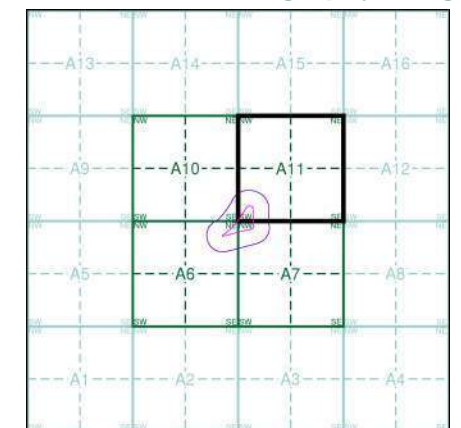
Historical Aerial Photography

Published 1999

This aerial photography was produced by Getmapping, these vertical aerial photographs provide a seamless, full colour survey of the whole of Great Britain



Historical Aerial Photography - Segment A11



Order Details

Order Number: 142584674_1_1
 Customer Ref: Homebase, Richmond
 National Grid Reference: 518890, 175430
 Slice: A
 Site Area (Ha): 1.58
 Search Buffer (m): 100

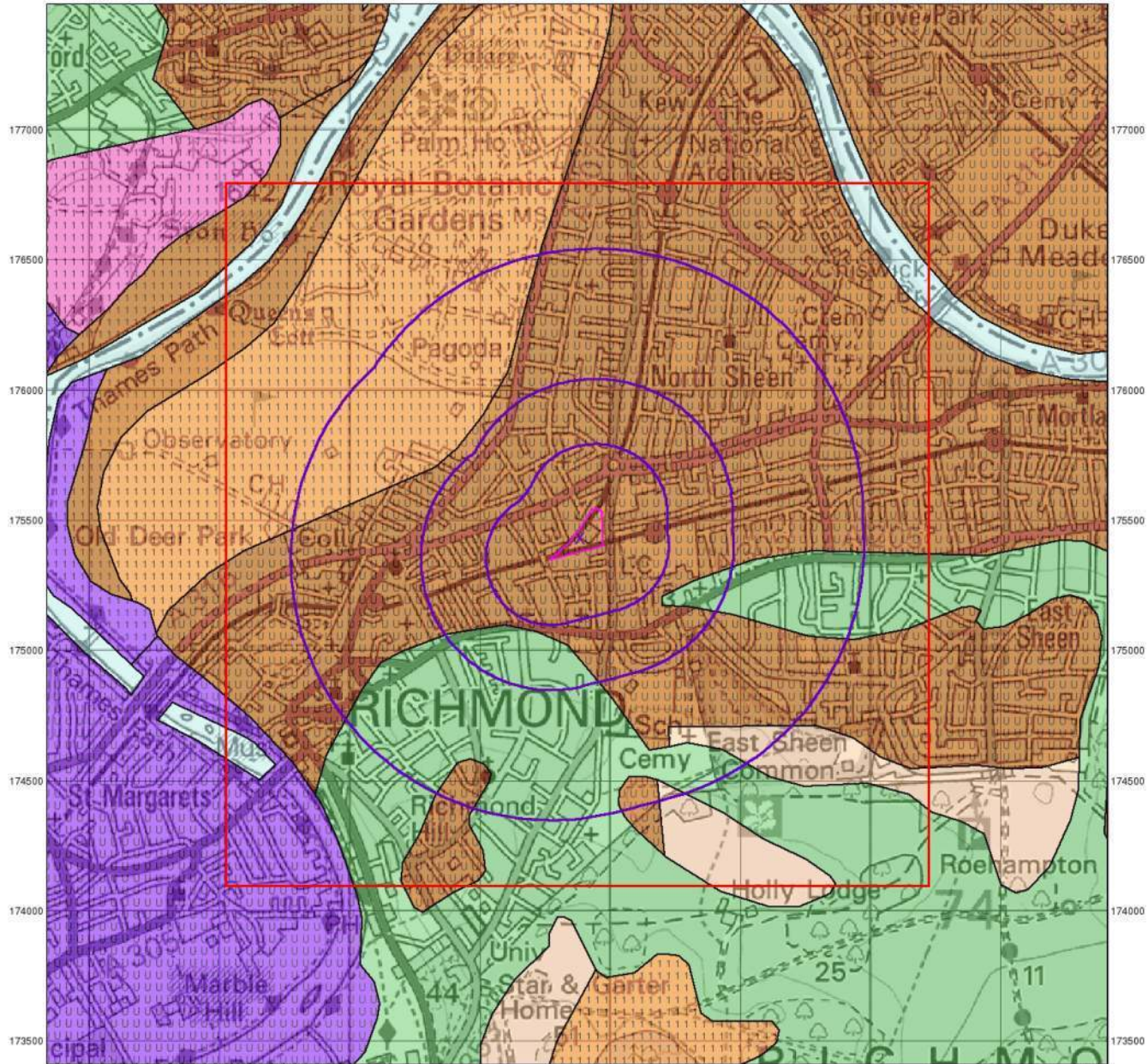
Site Details

Homebase Ltd, 84, Manor Road, RICHMOND, TW9 1YB

Landmark
 INFORMATION GROUP

Tel: 0844 844 9952
 Fax: 0844 844 9951
 Web: www.envirocheck.co.uk

517000 517500 518000 518500 519000 519500 520000 520500



© Crown Copyright. All Rights Reserved. License Number: 100022432

FAIRHURST

Groundwater Vulnerability

General

- Specified Site
- Specified Buffer(s)
- Bearing Reference Point
- Slice
- Map ID

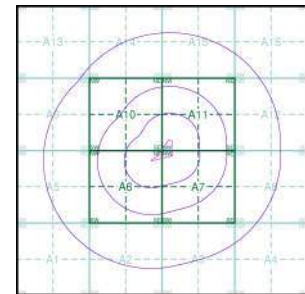
Agency and Hydrological

Geological Classes

- Major Aquifer (Highly Permeable)**
 - High (H) 1, 2, 3, U
 - Intermediate (I) 1, 2
 - Low
- Minor Aquifer (Variably Permeable)**
 - High (H) 1, 2, 3, U
 - Intermediate (I) 1, 2
 - Low
- Non Aquifer (Negligibly Permeable)**
 -
- Water or Sea**
 -
- Drift Deposit**
 -

Soil Classes

Site Sensitivity Context Map - Slice A



Order Details

Order Number: 142584674_1_1
 Customer Ref: Homebase, Richmond
 National Grid Reference: 518890, 175430
 Slice: A
 Site Area (Ha): 1.58
 Search Buffer (m): 1000

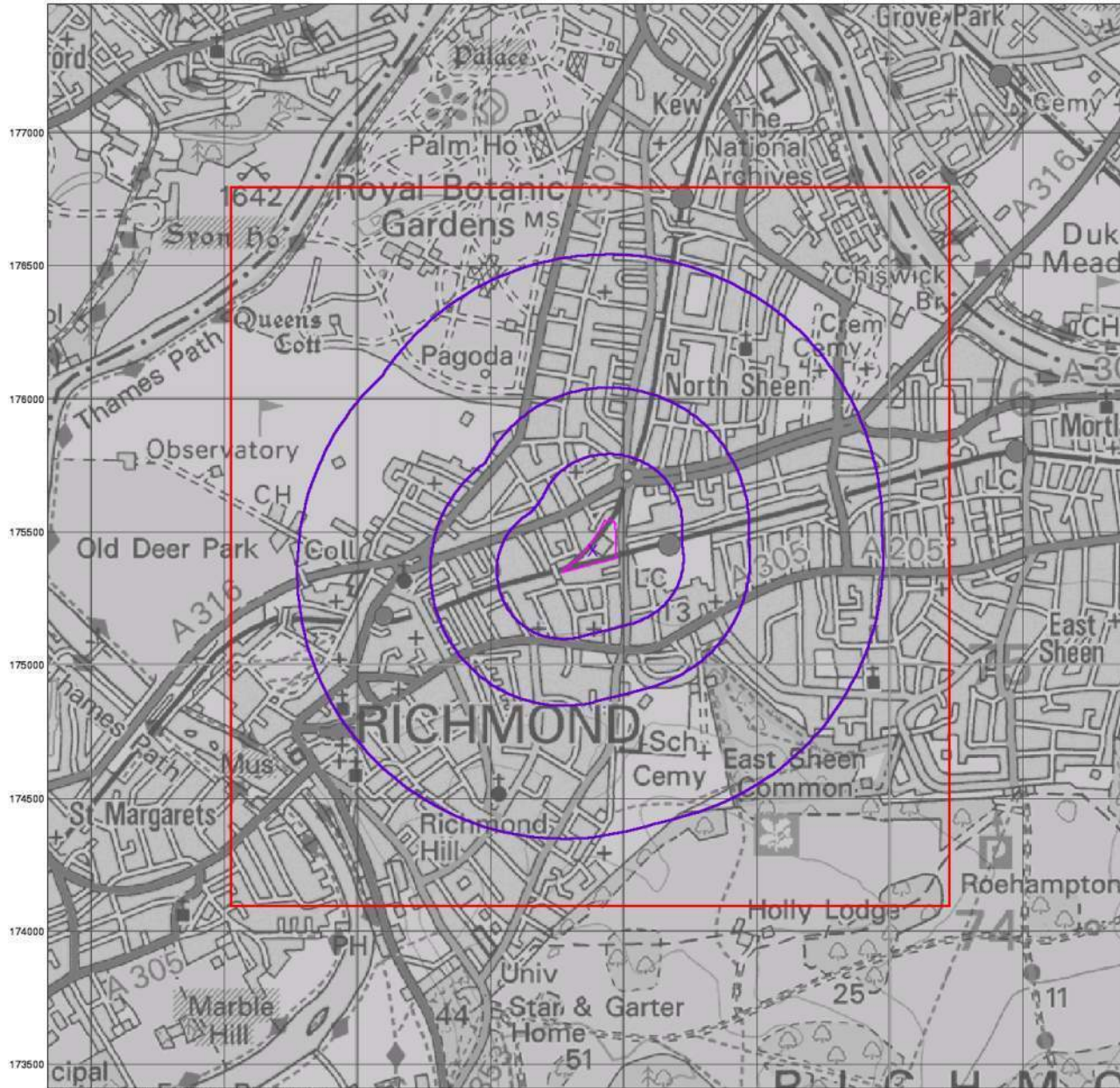
Site Details

Homebase Ltd, 84, Manor Road, RICHMOND, TW9 1YB

Landmark
 INFORMATION GROUP

Tel: 0844 844 9952
 Fax: 0844 844 9951
 Web: www.envirocheck.co.uk

517000 517500 518000 518500 519000 519500 520000 520500



© Crown Copyright. All Rights Reserved. License Number 100022432.

FAIRHURST

Bedrock Aquifer Designation

General

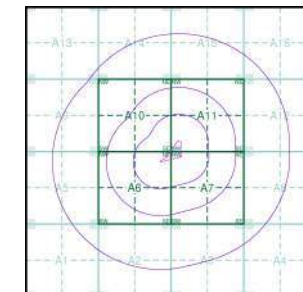
- Specified Site
- Specified Buffer(s)
- Bearing Reference Point
- Slice
- Map ID

Agency and Hydrological

Geological Classes

- Principal Aquifer
- Secondary A Aquifer
- Secondary B Aquifer
- Secondary Undifferentiated
- Unproductive Strata
- Unknown
- Unknown (Lakes and Landslip)

Site Sensitivity Context Map - Slice A



Order Details

Order Number: 142584674_1_1
 Customer Ref: Homebase, Richmond
 National Grid Reference: 518890, 175430
 Slice: A
 Site Area (Ha): 1.58
 Search Buffer (m): 1000

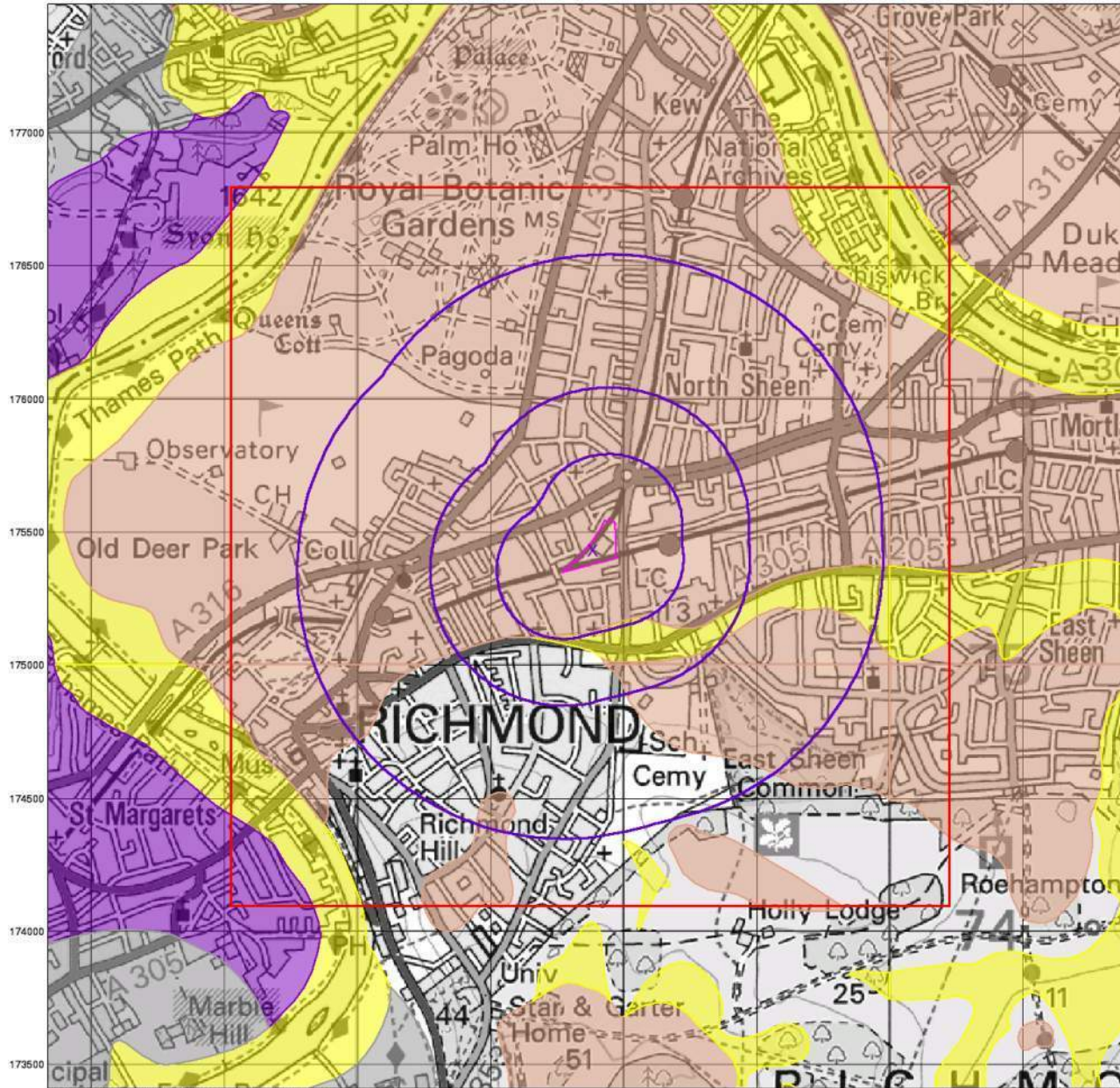
Site Details

Homebase Ltd, 84, Manor Road, RICHMOND, TW9 1YB

Landmark
 INFORMATION GROUP

Tel: 0844 844 9952
 Fax: 0844 844 9951
 Web: www.envirocheck.co.uk

517000 517500 518000 518500 519000 519500 520000 520500



© Crown Copyright. All Rights Reserved. License Number 100022432.

FAIRHURST

Superficial Aquifer Designation

General

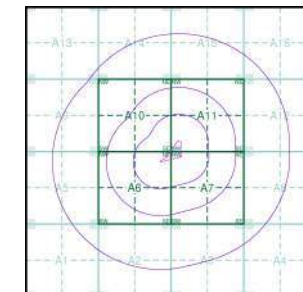
- Specified Site
- Specified Buffer(s)
- Bearing Reference Point
- Slice
- Map ID

Agency and Hydrological

Geological Classes

- Principal Aquifer
- Secondary A Aquifer
- Secondary B Aquifer
- Secondary Undifferentiated
- Unproductive Strata
- Unknown
- Unknown (Lakes and Landslip)

Site Sensitivity Context Map - Slice A



Order Details

Order Number: 142584674_1_1
 Customer Ref: Homebase, Richmond
 National Grid Reference: 518890, 175430
 Slice: A
 Site Area (Ha): 1.58
 Search Buffer (m): 1000

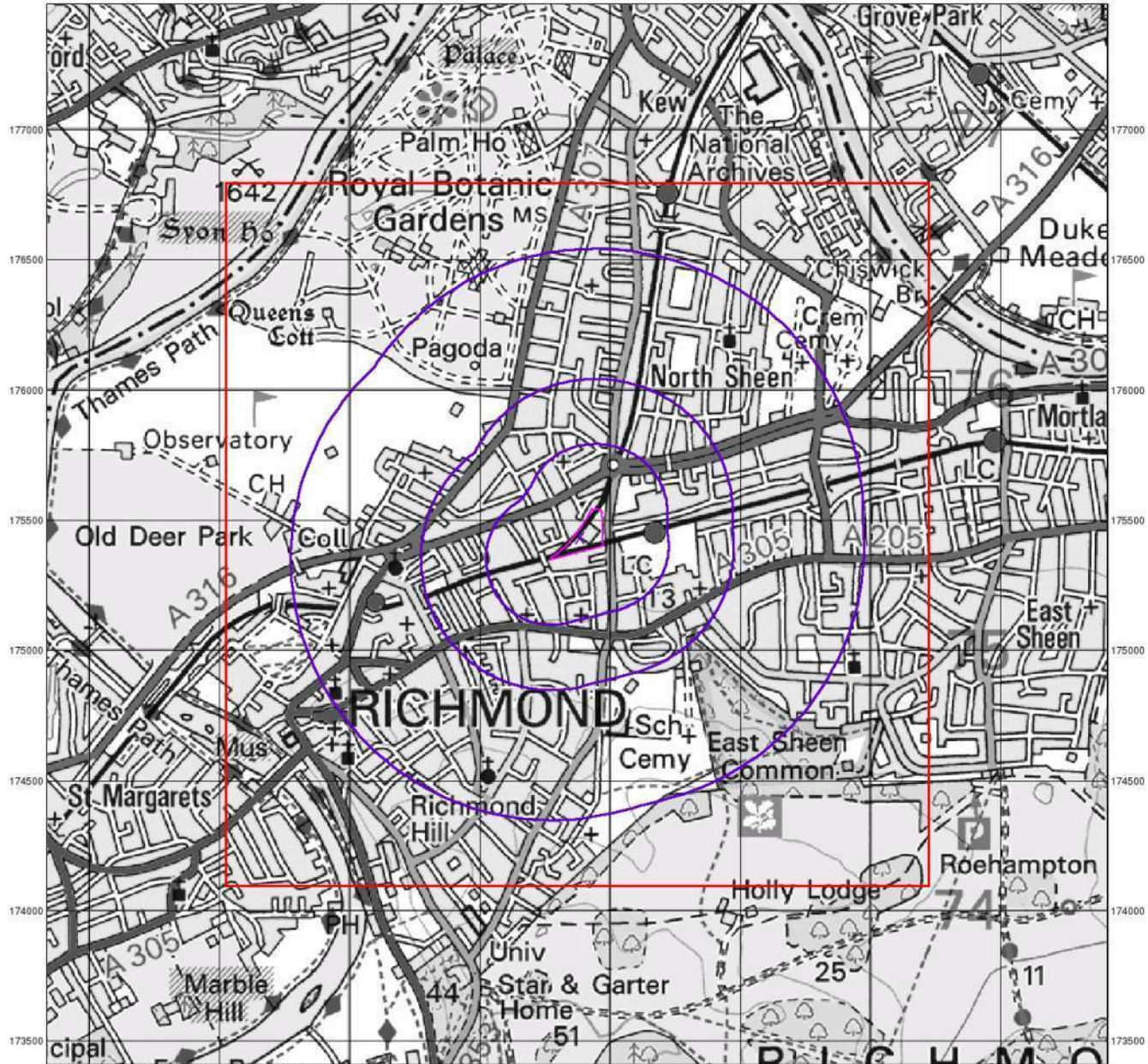
Site Details

Homebase Ltd, 84, Manor Road, RICHMOND, TW9 1YB

Landmark
 INFORMATION GROUP

Tel: 0844 844 9952
 Fax: 0844 844 9951
 Web: www.envirocheck.co.uk

517000 517500 518000 518500 519000 519500 520000 520500



© Crown Copyright. All Rights Reserved. License Number: 100022432

FAIRHURST

Source Protection Zones

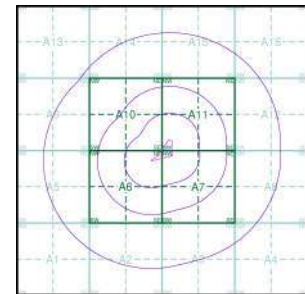
General

- Specified Site
- Specified Buffer(s)
- Bearing Reference Point
- Slice
- Map ID

Agency and Hydrological

- Inner zone (Zone 1)
- Inner zone - subsurface activity only (Zone 1c)
- Outer zone (Zone 2)
- Outer zone - subsurface activity only (Zone 2c)
- Total catchment (Zone 3)
- Total catchment - subsurface activity only (Zone 3c)
- Special interest (Zone 4)
- Source Protection Zone Borehole

Site Sensitivity Context Map - Slice A



Order Details

Order Number: 142584674_1_1
 Customer Ref: Homebase, Richmond
 National Grid Reference: 518890, 175430
 Slice: A
 Site Area (Ha): 1.58
 Search Buffer (m): 1000

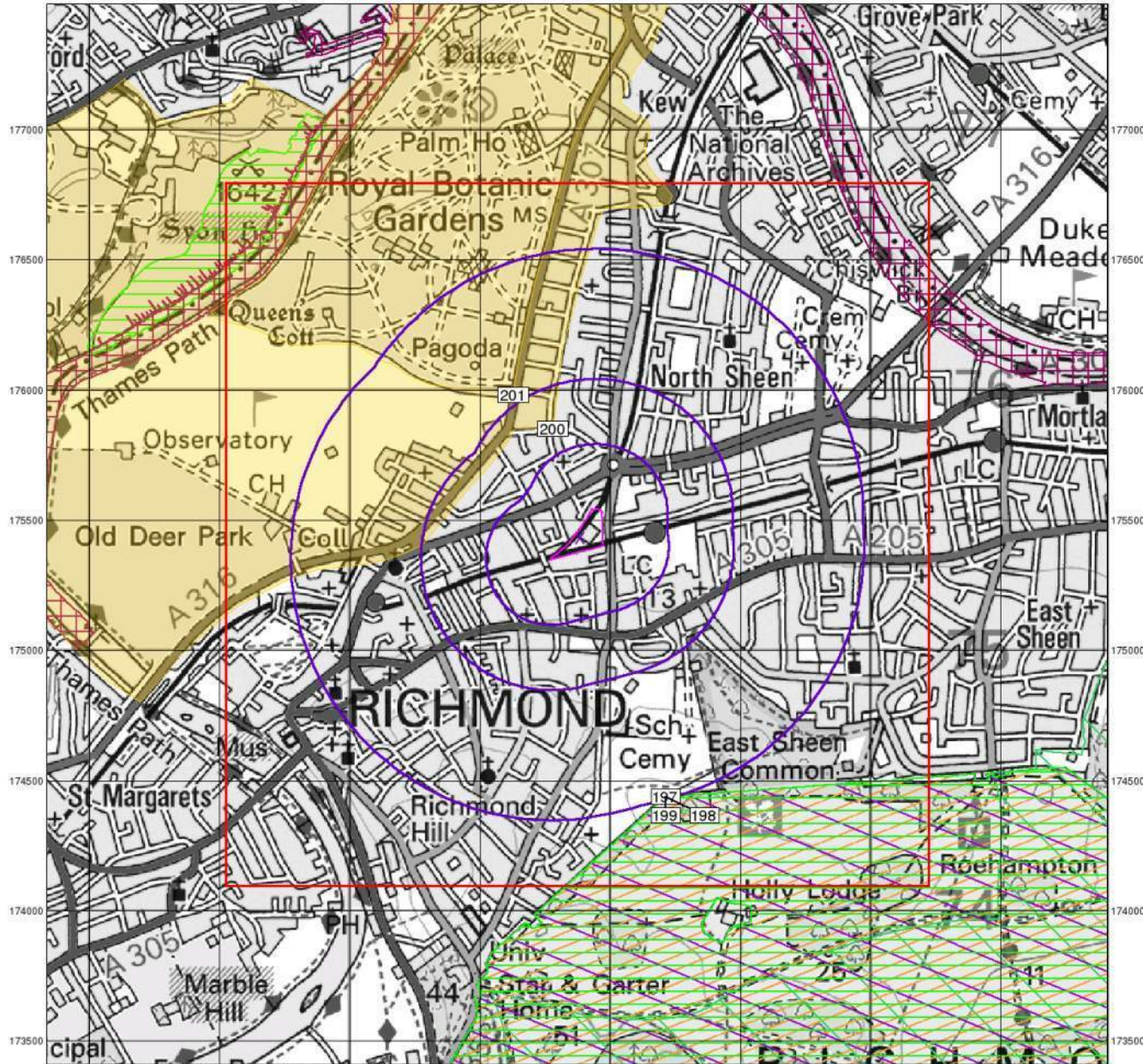
Site Details

Homebase Ltd, 84, Manor Road, RICHMOND, TW9 1YB

Landmark
 INFORMATION GROUP

Tel: 0844 844 9952
 Fax: 0844 844 9951
 Web: www.envirocheck.co.uk

517000 517500 518000 518500 519000 519500 520000 520500



© Crown Copyright. All Rights Reserved. License Number: 100022432.

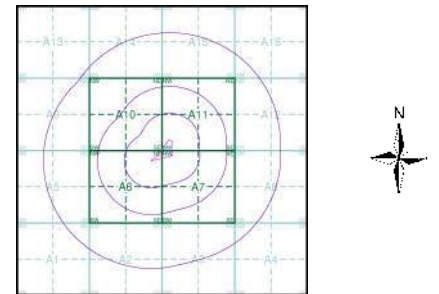
FAIRHURST

Sensitive Land Uses

- General**
- Specified Site
 - Specified Buffer(s)
 - Bearing Reference Point
 - Slice
 - Map ID

- Sensitive Land Uses**
- Ancient Woodland
 - Area of Adopted Green Belt
 - Area of Unadopted Green Belt
 - Area of Outstanding Natural Beauty
 - Environmentally Sensitive Area
 - Forest Park
 - Local Nature Reserve
 - Marine Nature Reserve
 - National Nature Reserve
 - National Park
 - Nitrate Sensitive Area
 - Nitrate Vulnerable Zone
 - Ramsar Site
 - Site of Special Scientific Interest
 - Special Area of Conservation
 - Special Protection Area
 - World Heritage Sites

Site Sensitivity Context Map - Slice A



Order Details

Order Number: 142584674_1_1
 Customer Ref: Homebase, Richmond
 National Grid Reference: 518890, 175430
 Slice: A
 Site Area (Ha): 1.58
 Search Buffer (m): 1000

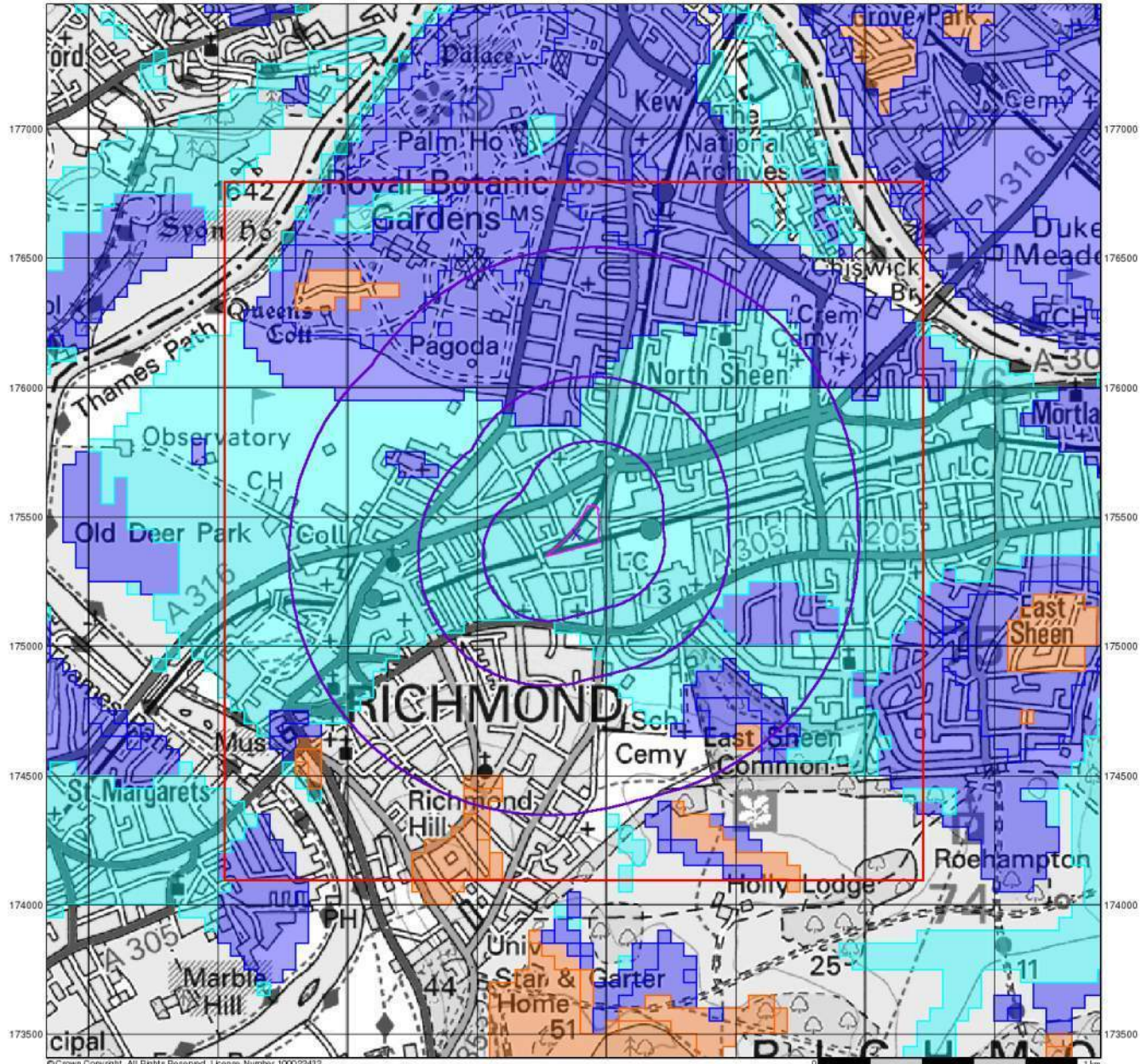
Site Details

Homebase Ltd, 84, Manor Road, RICHMOND, TW9 1YB

Landmark
 INFORMATION GROUP

Tel: 0844 844 9952
 Fax: 0844 844 9951
 Web: www.envirocheck.co.uk

517000 517500 518000 518500 519000 519500 520000 520500



© Crown Copyright. All Rights Reserved. License Number: 100022432.

FAIRHURST

BGS Flood GFS Data

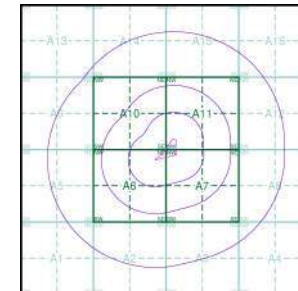
General

- Specified Site
- Specified Buffer(s)
- Bearing Reference Point
- Slice

Agency and Hydrological (Flood)

- Limited Potential for Groundwater Flooding to Occur
- Potential for Groundwater Flooding of Property Situated Below Ground Level
- Potential for Groundwater Flooding to Occur at Surface

Site Sensitivity Context Map - Slice A



Order Details

Order Number: 142584674_1_1
 Customer Ref: Homebase, Richmond
 National Grid Reference: 518890, 175430
 Slice: A
 Site Area (Ha): 1.58
 Search Buffer (m): 1000

Site Details

Homebase Ltd, 84, Manor Road, RICHMOND, TW9 1YB

Landmark
 INFORMATION GROUP

Tel: 0844 844 9952
 Fax: 0844 844 9951
 Web: www.envirocheck.co.uk

Envirocheck[®] Report:

Datasheet

Order Details:

Order Number:

142584674_1_1

Customer Reference:

Homebase, Richmond

National Grid Reference:

518890, 175430

Slice:

A

Site Area (Ha):

1.58

Search Buffer (m):

1000

Site Details:

Homebase Ltd, 84

Manor Road

RICHMOND

TW9 1YB

Client Details:

Ms C Barber

Fairhurst

135 Park Street

London

SE1 9EA

Report Section	Page Number
Summary	-
Agency & Hydrological	1
Waste	9
Hazardous Substances	10
Geological	11
Industrial Land Use	16
Sensitive Land Use	45
Data Currency	46
Data Suppliers	53
Useful Contacts	54

Introduction

The Environment Act 1995 has made site sensitivity a key issue, as the legislation pays as much attention to the pathways by which contamination could spread, and to the vulnerable targets of contamination, as it does the potential sources of contamination. For this reason, Landmark's Site Sensitivity maps and Datasheet(s) place great emphasis on statutory data provided by the Environment Agency/Natural Resources Wales and the Scottish Environment Protection Agency; it also incorporates data from Natural England (and the Scottish and Welsh equivalents) and Local Authorities; and highlights hydrogeological features required by environmental and geotechnical consultants. It does not include any information concerning past uses of land. The datasheet is produced by querying the Landmark database to a distance defined by the client from a site boundary provided by the client.

In the attached datasheet the National Grid References (NGRs) are rounded to the nearest 10m in accordance with Landmark's agreements with a number of Data Suppliers.

Copyright Notice

© Landmark Information Group Limited 2017. The Copyright on the information and data and its format as contained in this Envirocheck® Report ("Report") is the property of Landmark Information Group Limited ("Landmark") and several other Data Providers, including (but not limited to) Ordnance Survey, British Geological Survey, the Environment Agency/Natural Resources Wales and Natural England, and must not be reproduced in whole or in part by photocopying or any other method. The Report is supplied under Landmark's Terms and Conditions accepted by the Customer.

A copy of Landmark's Terms and Conditions can be found with the Index Map for this report. Additional copies of the Report may be obtained from Landmark, subject to Landmark's charges in force from time to time. The Copyright, design rights and any other intellectual rights shall remain the exclusive property of Landmark and /or other Data providers, whose Copyright material has been included in this Report.

Natural England Copyright Notice

Site of Special Scientific Interest, National Nature Reserve, Ramsar, Special Protection Area, Special Conservation Area, Marine Nature Reserve data (derived from Ordnance Survey 1:10000 raster) is provided by, and used with the permission of, Natural England who retain the copyright and Intellectual Property Rights for the data.

Ove Arup Copyright Notice

The Data provided in this report was obtained on Licence from Ove Arup & Partners Limited (for further information, contact mining.review@arup.com). No reproduction or further use of such Data is to be made without the prior written consent of Ove Arup & Partners Limited. The information and data supplied in the product are derived from publicly available records and other third party sources and neither Ove Arup & Partners nor Landmark warrant the accuracy or completeness of such information or data.

Peter Brett Associates Copyright Notice

The cavity data presented has been extracted from the PBA enhanced version of the original DEFRA national cavity databases. PBA/DEFRA retain the copyright & intellectual property rights in the data. Whilst all reasonable efforts are made to check that the information contained in the cavity databases is accurate we do not warrant that the data is complete or error free. The information is based upon our own researches and those collated from a number of external sources and is continually being augmented and updated by PBA. In no event shall PBA/DEFRA or Landmark be liable for any loss or damage including, without limitation, indirect or consequential loss or damage arising from the use of this data.

Radon Potential dataset Copyright Notice

Information supplied from a joint dataset compiled by The British Geological Survey and Public Health England.

Report Version v53.0

Data Type	Page Number	On Site	0 to 250m	251 to 500m	501 to 1000m (*up to 2000m)
Agency & Hydrological					
BGS Groundwater Flooding Susceptibility	pg 1	Yes		Yes	n/a
Contaminated Land Register Entries and Notices					
Discharge Consents	pg 1		1		
Prosecutions Relating to Controlled Waters			n/a	n/a	n/a
Enforcement and Prohibition Notices					
Integrated Pollution Controls					
Integrated Pollution Prevention And Control					
Local Authority Integrated Pollution Prevention And Control					
Local Authority Pollution Prevention and Controls	pg 1		3	5	4
Local Authority Pollution Prevention and Control Enforcements					
Nearest Surface Water Feature	pg 3			Yes	
Pollution Incidents to Controlled Waters	pg 3		1	1	
Prosecutions Relating to Authorised Processes					
Registered Radioactive Substances					
River Quality					
River Quality Biology Sampling Points					
River Quality Chemistry Sampling Points					
Substantiated Pollution Incident Register					
Water Abstractions	pg 3				(*13)
Water Industry Act Referrals					
Groundwater Vulnerability	pg 6	Yes	n/a	n/a	n/a
Drift Deposits			n/a	n/a	n/a
Bedrock Aquifer Designations	pg 6	Yes	n/a	n/a	n/a
Superficial Aquifer Designations	pg 6	Yes	n/a	n/a	n/a
Source Protection Zones					
Extreme Flooding from Rivers or Sea without Defences				n/a	n/a
Flooding from Rivers or Sea without Defences				n/a	n/a
Areas Benefiting from Flood Defences				n/a	n/a
Flood Water Storage Areas				n/a	n/a
Flood Defences				n/a	n/a
OS Water Network Lines	pg 7			5	10

Data Type	Page Number	On Site	0 to 250m	251 to 500m	501 to 1000m (*up to 2000m)
Waste					
BGS Recorded Landfill Sites					
Historical Landfill Sites					
Integrated Pollution Control Registered Waste Sites					
Licensed Waste Management Facilities (Landfill Boundaries)					
Licensed Waste Management Facilities (Locations)					
Local Authority Landfill Coverage	pg 9	1	n/a	n/a	n/a
Local Authority Recorded Landfill Sites					
Potentially Infilled Land (Non-Water)	pg 9				3
Potentially Infilled Land (Water)	pg 9				2
Registered Landfill Sites					
Registered Waste Transfer Sites					
Registered Waste Treatment or Disposal Sites					
Hazardous Substances					
Control of Major Accident Hazards Sites (COMAH)	pg 10		1		
Explosive Sites					
Notification of Installations Handling Hazardous Substances (NIHHS)	pg 10		1		
Planning Hazardous Substance Consents	pg 10		1		
Planning Hazardous Substance Enforcements					

Data Type	Page Number	On Site	0 to 250m	251 to 500m	501 to 1000m (*up to 2000m)
Geological					
BGS 1:625,000 Solid Geology	pg 11	Yes	n/a	n/a	n/a
BGS Estimated Soil Chemistry					
BGS Recorded Mineral Sites	pg 11				2
BGS Urban Soil Chemistry	pg 11		Yes	Yes	Yes
BGS Urban Soil Chemistry Averages	pg 14	Yes			
CBSCB Compensation District			n/a	n/a	n/a
Coal Mining Affected Areas			n/a	n/a	n/a
Mining Instability			n/a	n/a	n/a
Man-Made Mining Cavities					
Natural Cavities					
Non Coal Mining Areas of Great Britain				n/a	n/a
Potential for Collapsible Ground Stability Hazards	pg 14	Yes		n/a	n/a
Potential for Compressible Ground Stability Hazards				n/a	n/a
Potential for Ground Dissolution Stability Hazards				n/a	n/a
Potential for Landslide Ground Stability Hazards	pg 14	Yes		n/a	n/a
Potential for Running Sand Ground Stability Hazards	pg 14	Yes		n/a	n/a
Potential for Shrinking or Swelling Clay Ground Stability Hazards	pg 14	Yes		n/a	n/a
Radon Potential - Radon Affected Areas			n/a	n/a	n/a
Radon Potential - Radon Protection Measures			n/a	n/a	n/a
Industrial Land Use					
Contemporary Trade Directory Entries	pg 16	1	37	45	111
Fuel Station Entries	pg 32		2	3	3
Points of Interest - Commercial Services	pg 33		9	8	14
Points of Interest - Education and Health					
Points of Interest - Manufacturing and Production	pg 35		17	5	21
Points of Interest - Public Infrastructure	pg 39		8	9	30
Points of Interest - Recreational and Environmental	pg 43		3	3	5
Gas Pipelines					
Underground Electrical Cables					

Data Type	Page Number	On Site	0 to 250m	251 to 500m	501 to 1000m (*up to 2000m)
Sensitive Land Use					
Ancient Woodland					
Areas of Adopted Green Belt					
Areas of Unadopted Green Belt					
Areas of Outstanding Natural Beauty					
Environmentally Sensitive Areas					
Forest Parks					
Local Nature Reserves					
Marine Nature Reserves					
National Nature Reserves	pg 45				1
National Parks					
Nitrate Sensitive Areas					
Nitrate Vulnerable Zones					
Ramsar Sites					
Sites of Special Scientific Interest	pg 45				1
Special Areas of Conservation	pg 45				1
Special Protection Areas					
World Heritage Sites	pg 45			1	1

Map ID	Details	Quadrant Reference (Compass Direction)	Estimated Distance From Site	Contact	NGR
	BGS Groundwater Flooding Susceptibility Flooding Type: Potential for Groundwater Flooding to Occur at Surface	A7NW (NW)	0	1	518885 175433
	BGS Groundwater Flooding Susceptibility Flooding Type: Potential for Groundwater Flooding of Property Situated Below Ground Level	A11NW (N)	311	1	518885 175850
	BGS Groundwater Flooding Susceptibility Flooding Type: Potential for Groundwater Flooding to Occur at Surface	A7SW (S)	381	1	518950 175000
	BGS Groundwater Flooding Susceptibility Flooding Type: Potential for Groundwater Flooding of Property Situated Below Ground Level	A7NE (SE)	495	1	519400 175150
1	Discharge Consents Operator: Bg Properties Plc. Property Type: SUB-STATION/ELECTRICITY/GAS/AIR CONDITIONING SUPPLY Location: Depot & Gas Holder Station, Manor Road, Richmond Authority: Environment Agency, Thames Region Catchment Area: Not Given Reference: CATM.3197 Permit Version: 1 Effective Date: 14th April 1998 Issued Date: 14th April 1998 Revocation Date: 5th November 1999 Discharge Type: Miscellaneous Discharges - Mine / Groundwater As Raised Discharge: Underground Water Environment: Receiving Water: River Terrace Gravels Status: Revoked (Water Resources Act 1991, Section 88 & Schedule 10 as amended by Environment Act 1995) Positional Accuracy: Located by supplier to within 100m	A11SW (NE)	143	2	519080 175620
2	Local Authority Pollution Prevention and Controls Name: Bp Express Shopping Location: Lower Mortlake Road, RICHMOND, Surrey, TW9 4LU Authority: London Borough of Richmond upon Thames, Environmental Health Department Permit Reference: 04/PVR Dated: 31st December 1998 Process Type: Local Authority Pollution Prevention and Control Description: PG1/14 Petrol filling station Status: Permitted Positional Accuracy: Manually positioned to the address or location	A11SW (N)	169	3	518973 175709
3	Local Authority Pollution Prevention and Controls Name: Sainsburys Service Station Location: Manor Road, Lower Richmond Road, RICHMOND, Surrey, TW Authority: London Borough of Richmond upon Thames, Environmental Health Department Permit Reference: 19/PVR Dated: 30th August 2000 Process Type: Local Authority Pollution Prevention and Control Description: PG1/14 Petrol filling station Status: Permitted Positional Accuracy: Manually positioned to the address or location	A11SW (NE)	206	3	519121 175671
4	Local Authority Pollution Prevention and Controls Name: Lance Owen Location: 1-5 North Road, RICHMOND, Surrey, TW9 4HA Authority: London Borough of Richmond upon Thames, Environmental Health Department Permit Reference: EP/M/93/01/P1 Dated: 23rd September 1993 Process Type: Local Authority Pollution Prevention and Control Description: PG1/1Waste oil burners, less than 0.4MW net rated thermal input Status: Authorisation revokedRevoked Positional Accuracy: Automatically positioned to the address	A11SW (NE)	237	3	519068 175749
5	Local Authority Pollution Prevention and Controls Name: Black Horse Service Station Location: 174-176 Sheen Road, RICHMOND, Surrey, TW9 1XD Authority: London Borough of Richmond upon Thames, Environmental Health Department Permit Reference: 13/PVR Dated: 31st December 1998 Process Type: Local Authority Pollution Prevention and Control Description: PG1/14 Petrol filling station Status: Permitted Positional Accuracy: Automatically positioned to the address	A7SW (S)	323	3	518961 175063

Map ID	Details	Quadrant Reference (Compass Direction)	Estimated Distance From Site	Contact	NGR
6	<p>Local Authority Pollution Prevention and Controls</p> <p>Name: Richmond Motor Centre (Esso) Location: 293 Lower Richmond Road, RICHMOND, Surrey, TW9 4LU Authority: London Borough of Richmond upon Thames, Environmental Health Department Permit Reference: 11/PVR Dated: 31st December 1998 Process Type: Local Authority Pollution Prevention and Control Description: PG1/14 Petrol filling station Status: Authorisation revokedRevoked Positional Accuracy: Manually positioned to the address or location</p>	A11SE (NE)	365	3	519298 175687
7	<p>Local Authority Pollution Prevention and Controls</p> <p>Name: Richmond Service Station Location: 22-24 Popham Gardens, Lower Richmond Road, RICHMOND, Surrey, TW9 4LJ Authority: London Borough of Richmond upon Thames, Environmental Health Department Permit Reference: 05/PVR Dated: 31st December 1998 Process Type: Local Authority Pollution Prevention and Control Description: PG1/14 Petrol filling station Status: Permitted Positional Accuracy: Automatically positioned to the address</p>	A11SE (NE)	421	3	519332 175744
8	<p>Local Authority Pollution Prevention and Controls</p> <p>Name: Pristine Laundries Location: 90 Kew Road, Richmond, Tw9 2pq Authority: London Borough of Richmond upon Thames, Environmental Health Department Permit Reference: LBRUT/DC/21 Dated: 1st April 2007 Process Type: Local Authority Pollution Prevention and Control Description: PG6/46 Dry cleaning Status: Permitted Positional Accuracy: Manually positioned to the address or location</p>	A10SW (W)	474	3	518315 175478
9	<p>Local Authority Pollution Prevention and Controls</p> <p>Name: Vip Dry Cleaners Location: 21 Lower Richmond Road, Richmond, Tw9 2lp Authority: London Borough of Richmond upon Thames, Environmental Health Department Permit Reference: Not Supplied Dated: 17th May 2013 Process Type: Local Authority Pollution Prevention and Control Description: PG6/46 Dry cleaning Status: Permitted Positional Accuracy: Manually positioned to the address or location</p>	A6NW (W)	482	3	518294 175408
10	<p>Local Authority Pollution Prevention and Controls</p> <p>Name: Ducane Dry Cleaners Location: 2 Westminster House, Kew Road, Richmond, Tw9 2nd Authority: London Borough of Richmond upon Thames, Environmental Health Department Permit Reference: LBRUT/DC/09 Dated: 1st April 2007 Process Type: Local Authority Pollution Prevention and Control Description: PG6/46 Dry cleaning Status: Permitted Positional Accuracy: Manually positioned to the address or location</p>	A5NE (W)	718	3	518069 175213
11	<p>Local Authority Pollution Prevention and Controls</p> <p>Name: East Sheen Service Station Location: 567 Upper Richmond Road West, LONDON, SW14 7ED Authority: London Borough of Richmond upon Thames, Environmental Health Department Permit Reference: 12/PVR Dated: 31st December 1998 Process Type: Local Authority Pollution Prevention and Control Description: PG1/14 Petrol filling station Status: Permitted Positional Accuracy: Automatically positioned to the address</p>	A8NW (E)	748	3	519716 175312
12	<p>Local Authority Pollution Prevention and Controls</p> <p>Name: Prospect Filling Station Location: 199 Lower Richmond Road, RICHMOND, Surrey, TW9 4LN Authority: London Borough of Richmond upon Thames, Environmental Health Department Permit Reference: 14/PVR Dated: 31st December 1998 Process Type: Local Authority Pollution Prevention and Control Description: PG1/14 Petrol filling station Status: Authorisation revokedRevoked Positional Accuracy: Automatically positioned to the address</p>	A12NW (NE)	761	3	519675 175811

Map ID	Details	Quadrant Reference (Compass Direction)	Estimated Distance From Site	Contact	NGR
13	<p>Local Authority Pollution Prevention and Controls</p> <p>Name: The Clean Machine Location: 18 Eton Street, Richmond, Tw9 1ee Authority: London Borough of Richmond upon Thames, Environmental Health Department Permit Reference: LBRUT/DC/04 Dated: 1st April 2007 Process Type: Local Authority Pollution Prevention and Control Description: PG6/46 Dry cleaning Status: Permitted Positional Accuracy: Manually positioned to the address or location</p>	A5SE (SW)	866	3	518045 174881
	<p>Nearest Surface Water Feature</p>	A6SE (S)	314	-	518817 175037
14	<p>Pollution Incidents to Controlled Waters</p> <p>Property Type: Not Given Location: Bells Garage, TWICKENHAM Authority: Environment Agency, Thames Region Pollutant: Oils - Unknown Note: Confirmed As A Pollution Incident Incident Date: 4th May 1989 Incident Reference: SE890158 Catchment Area: Not Given Receiving Water: Not Given Cause of Incident: Not Given Incident Severity: Category 2 - Significant Incident Positional Accuracy: Located by supplier to within 100m</p>	A11SW (NE)	213	2	519100 175700
14	<p>Pollution Incidents to Controlled Waters</p> <p>Property Type: Not Given Location: Dancer Road Authority: Environment Agency, Thames Region Pollutant: Oils - Unknown Note: Confirmed As A Pollution Incident Incident Date: 3rd December 1991 Incident Reference: SE910347 Catchment Area: Not Given Receiving Water: Not Given Cause of Incident: Not Given Incident Severity: Category 3 - Minor Incident Positional Accuracy: Located by supplier to within 100m</p>	A11SW (NE)	254	2	519140 175720
	<p>Water Abstractions</p> <p>Operator: Richmond Athletics Assoc Ltd Licence Number: 28/39/35/0009 Permit Version: 100 Location: Gravel At Richmond Athletics Ground, Kew Foot Road, Richmond Authority: Environment Agency, Thames Region Abstraction: Sports Grounds/Facilities: Spray Irrigation - Direct Abstraction Type: Water may be abstracted from a single point Source: Groundwater Daily Rate (m3): 75 Yearly Rate (m3): 15911 Details: Gravel At Richmond Athletics Ground, Kew Foot Road, Richmond, Surrey Authorised Start: 01 April Authorised End: 31 October Permit Start Date: 1st April 2008 Permit End Date: Not Supplied Positional Accuracy: Located by supplier to within 10m</p>	A9SW (W)	1017	2	517800 175650
	<p>Water Abstractions</p> <p>Operator: Royal Mid Surrey Golf Club Licence Number: 28/39/35/0006 Permit Version: 100 Location: Borehole B Gravel At Royal Mid Surrey Golf Club, Richmond Authority: Environment Agency, Thames Region Abstraction: Golf Courses: Spray Irrigation - Direct Abstraction Type: Water may be abstracted from a single point Source: Groundwater Daily Rate (m3): Not Supplied Yearly Rate (m3): Not Supplied Details: Gravel At Royal Mid Surrey Golf Club, Old Deer Park, Twickenham Road, Richmond, Surrey Authorised Start: 01 March Authorised End: 31 October Permit Start Date: 28th March 1996 Permit End Date: Not Supplied Positional Accuracy: Located by supplier to within 10m</p>	(W)	1367	2	517450 175700

Map ID	Details	Quadrant Reference (Compass Direction)	Estimated Distance From Site	Contact	NGR
	<p>Water Abstractions</p> <p>Operator: Royal Mid Surrey Golf Club Licence Number: 28/39/35/0006 Permit Version: 100 Location: Borehole A Gravel At Royal Mid Surrey Golf Club, Richmond Authority: Environment Agency, Thames Region Abstraction: Golf Courses: Spray Irrigation - Direct Abstraction Type: Water may be abstracted from a single point Source: Groundwater Daily Rate (m3): 480 Yearly Rate (m3): 43000 Details: Gravel At Royal Mid Surrey Golf Club, Old Deer Park, Twickenham Road, Richmond, Surrey Authorised Start: 01 March Authorised End: 31 October Permit Start Date: 28th March 1996 Permit End Date: Not Supplied Positional Accuracy: Located by supplier to within 10m</p>	(W)	1371	2	517460 175750
	<p>Water Abstractions</p> <p>Operator: The Trustees Of Royal Mid-Surrey Golf Club Licence Number: 28/39/35/0006 Permit Version: Not Supplied Location: Royal Mid-Surrey Golf Club, Old Deer Park, Twickenham Road, RICHMOND Authority: Environment Agency, Thames Region Abstraction: Spray Irrigation Abstraction Type: Not Supplied Source: Groundwater Daily Rate (m3): 480 Yearly Rate (m3): 43000 Details: Not Supplied Authorised Start: Not Supplied Authorised End: Not Supplied Permit Start Date: Not Supplied Permit End Date: Not Supplied Positional Accuracy: Located by supplier to within 100m</p>	(W)	1371	2	517460 175750
	<p>Water Abstractions</p> <p>Operator: D & D Leisure Sports Ltd Licence Number: 28/39/39/0180 Permit Version: 100 Location: Dukes Meadow Golf Club, London - Borehole Authority: Environment Agency, Thames Region Abstraction: Golf Courses: Spray Irrigation - Direct Abstraction Type: Water may be abstracted from a single point Source: Groundwater Daily Rate (m3): 55 Yearly Rate (m3): 8000 Details: Dukes Meadow Golf Club, Great Chertsey Road, London, W4 Authorised Start: 01 April Authorised End: 31 October Permit Start Date: 1st April 2008 Permit End Date: Not Supplied Positional Accuracy: Located by supplier to within 100m</p>	(NE)	1723	2	520500 176320
	<p>Water Abstractions</p> <p>Operator: D G Tilles & R H Tilles Licence Number: 28/39/34/0008 Permit Version: 103 Location: The Exiles Ground, Twickenham- Borehole A Authority: Environment Agency, Thames Region Abstraction: Sports Grounds/Facilities: Spray Irrigation - Direct Abstraction Type: Water may be abstracted from a single point Source: Groundwater Daily Rate (m3): Not Supplied Yearly Rate (m3): Not Supplied Details: The Exiles Ground, Twickenham Authorised Start: 01 October Authorised End: 30 September Permit Start Date: 24th April 2003 Permit End Date: Not Supplied Positional Accuracy: Located by supplier to within 10m</p>	(SW)	1757	2	517840 173860

Map ID	Details	Quadrant Reference (Compass Direction)	Estimated Distance From Site	Contact	NGR
	<p>Water Abstractions</p> <p>Operator: D.G.Tilles & R.H.Tilles Licence Number: 28/39/34/0008 Permit Version: 102 Location: Borehole At The Exiles Ground, Twickenham Authority: Environment Agency, Thames Region Abstraction: Sports Grounds/Facilities: Spray Irrigation - Direct Abstraction Type: Water may be abstracted from a single point Source: Groundwater Daily Rate (m3): Not Supplied Yearly Rate (m3): Not Supplied Details: The Exiles Ground, Twickenham Authorised Start: 01 October Authorised End: 30 September Permit Start Date: 14th September 2001 Permit End Date: Not Supplied Positional Accuracy: Located by supplier to within 10m</p>	(SW)	1757	2	517840 173860
	<p>Water Abstractions</p> <p>Operator: Threadneedle Property Part. Licence Number: 28/39/34/0008 Permit Version: 101 Location: Borehole At The Exiles Ground, Twickenham Authority: Environment Agency, Thames Region Abstraction: Sports Grounds/Facilities: Spray Irrigation - Direct Abstraction Type: Water may be abstracted from a single point Source: Groundwater Daily Rate (m3): Not Supplied Yearly Rate (m3): Not Supplied Details: The Exiles Ground, Twickenham Authorised Start: 01 January Authorised End: 31 December Permit Start Date: 31st March 2000 Permit End Date: Not Supplied Positional Accuracy: Located by supplier to within 10m</p>	(SW)	1757	2	517840 173860
	<p>Water Abstractions</p> <p>Operator: Cable & Wireless (Meadowbank) Ltd Licence Number: 28/39/34/0008 Permit Version: 100 Location: Borehole At The Exiles Ground, Twickenham Authority: Environment Agency, Thames Region Abstraction: Sports Grounds/Facilities: Spray Irrigation - Direct Abstraction Type: Water may be abstracted from a single point Source: Groundwater Daily Rate (m3): 56 Yearly Rate (m3): 5300 Details: The Exiles Ground, Twickenham Authorised Start: 01 January Authorised End: 31 December Permit Start Date: 15th October 1996 Permit End Date: Not Supplied Positional Accuracy: Located by supplier to within 100m</p>	(SW)	1757	2	517840 173860
	<p>Water Abstractions</p> <p>Operator: The Secretary Of State For Justice Licence Number: Th/039/0035/002 Permit Version: 1 Location: Well 2 At The National Archives, Kew, Richmond, Surrey Authority: Environment Agency, Thames Region Abstraction: Other Industrial/Commercial/Public Services: Evaporative Cooling Abstraction Type: Water may be abstracted from a single point Source: Groundwater Daily Rate (m3): Not Supplied Yearly Rate (m3): Not Supplied Details: Not Supplied Authorised Start: 01 April Authorised End: 31 March Permit Start Date: 23rd June 2014 Permit End Date: Not Supplied Positional Accuracy: Located by supplier to within 10m</p>	(N)	1763	2	519490 177220

Map ID	Details	Quadrant Reference (Compass Direction)	Estimated Distance From Site	Contact	NGR
	Water Abstractions Operator: The Secretary Of State For Justice Licence Number: Th/039/0035/002 Permit Version: 1 Location: Well 2 At The National Archives, Kew, Richmond, Surrey Authority: Environment Agency, Thames Region Abstraction: Amenity: Make-Up Or Top Up Water Abstraction Type: Water may be abstracted from a single point Source: Groundwater Daily Rate (m3): Not Supplied Yearly Rate (m3): Not Supplied Details: Not Supplied Authorised Start: 01 April Authorised End: 31 March Permit Start Date: 23rd June 2014 Permit End Date: Not Supplied Positional Accuracy: Located by supplier to within 10m	(N)	1763	2	519490 177220
	Water Abstractions Operator: The Secretary Of State For Justice Licence Number: Th/039/0035/002 Permit Version: 1 Location: Well 1 At The National Archives, Kew, Richmond, Surrey Authority: Environment Agency, Thames Region Abstraction: Amenity: Make-Up Or Top Up Water Abstraction Type: Water may be abstracted from a single point Source: Groundwater Daily Rate (m3): Not Supplied Yearly Rate (m3): Not Supplied Details: Not Supplied Authorised Start: 01 April Authorised End: 31 March Permit Start Date: 23rd June 2014 Permit End Date: Not Supplied Positional Accuracy: Located by supplier to within 10m	(N)	1798	2	519480 177260
	Water Abstractions Operator: The Secretary Of State For Justice Licence Number: Th/039/0035/002 Permit Version: 1 Location: Well 1 At The National Archives, Kew, Richmond, Surrey Authority: Environment Agency, Thames Region Abstraction: Other Industrial/Commercial/Public Services: Evaporative Cooling Abstraction Type: Water may be abstracted from a single point Source: Groundwater Daily Rate (m3): Not Supplied Yearly Rate (m3): Not Supplied Details: Not Supplied Authorised Start: 01 April Authorised End: 31 March Permit Start Date: 23rd June 2014 Permit End Date: Not Supplied Positional Accuracy: Located by supplier to within 10m	(N)	1798	2	519480 177260
	Groundwater Vulnerability Soil Classification: Soils of High Leaching Potential (U) - Soil information for restored mineral workings and urban areas is based on fewer observations than elsewhere. A worst case vulnerability classification (H) assumed, until proved otherwise Map Sheet: Sheet 39 West London Scale: 1:100,000	A7NW (NW)	0	2	518885 175433
	Drift Deposits None				
	Bedrock Aquifer Designations Aquifer Designation: Unproductive Strata	A7NW (NW)	0	1	518885 175433
	Superficial Aquifer Designations Aquifer Designation: Secondary Aquifer - A	A7NW (NW)	0	1	518885 175433
	Extreme Flooding from Rivers or Sea without Defences None				
	Flooding from Rivers or Sea without Defences None				
	Areas Benefiting from Flood Defences None				
	Flood Water Storage Areas None				

Map ID	Details	Quadrant Reference (Compass Direction)	Estimated Distance From Site	Contact	NGR
	Flood Defences None				
15	OS Water Network Lines Watercourse Form: Inland river Watercourse Length: 302.4 Watercourse Level: Not Supplied Permanent: True Watercourse Name: Not Supplied Catchment Name: Thames Primacy: 1	A7SW (S)	440	4	519040 174959
16	OS Water Network Lines Watercourse Form: Inland river Watercourse Length: 87.6 Watercourse Level: On ground surface Permanent: True Watercourse Name: Not Supplied Catchment Name: Thames Primacy: 1	A7SW (S)	444	4	519025 174955
17	OS Water Network Lines Watercourse Form: Inland river Watercourse Length: 1669.6 Watercourse Level: Not Supplied Permanent: True Watercourse Name: Not Supplied Catchment Name: Thames Primacy: 1	A7SE (SE)	490	4	519312 175048
18	OS Water Network Lines Watercourse Form: Inland river Watercourse Length: 333.9 Watercourse Level: On ground surface Permanent: True Watercourse Name: Not Supplied Catchment Name: Thames Primacy: 1	A7SE (SE)	490	4	519312 175048
19	OS Water Network Lines Watercourse Form: Inland river Watercourse Length: 62.3 Watercourse Level: Not Supplied Permanent: True Watercourse Name: Not Supplied Catchment Name: Thames Primacy: 1	A7SE (SE)	490	4	519312 175048
20	OS Water Network Lines Watercourse Form: Inland river Watercourse Length: 557.9 Watercourse Level: On ground surface Permanent: True Watercourse Name: Not Supplied Catchment Name: Thames Primacy: 1	A7SE (SE)	511	4	519282 174994
21	OS Water Network Lines Watercourse Form: Inland river Watercourse Length: 585.3 Watercourse Level: Not Supplied Permanent: True Watercourse Name: Not Supplied Catchment Name: Thames Primacy: 1	A7SW (S)	517	4	519016 174877
22	OS Water Network Lines Watercourse Form: Inland river Watercourse Length: 79.2 Watercourse Level: On ground surface Permanent: True Watercourse Name: Not Supplied Catchment Name: Thames Primacy: 1	A8SW (SE)	821	4	519560 174827
23	OS Water Network Lines Watercourse Form: Inland river Watercourse Length: 28.0 Watercourse Level: On ground surface Permanent: True Watercourse Name: Not Supplied Catchment Name: Thames Primacy: 1	A8SW (SE)	821	4	519560 174827

Map ID	Details	Quadrant Reference (Compass Direction)	Estimated Distance From Site	Contact	NGR
24	OS Water Network Lines Watercourse Form: Inland river Watercourse Length: 10.8 Watercourse Level: On ground surface Permanent: True Watercourse Name: Not Supplied Catchment Name: Thames Primacy: 1	A8SW (SE)	839	4	519558 174800
25	OS Water Network Lines Watercourse Form: Inland river Watercourse Length: 5.7 Watercourse Level: On ground surface Permanent: True Watercourse Name: Not Supplied Catchment Name: Thames Primacy: 1	A8SW (SE)	839	4	519558 174800
26	OS Water Network Lines Watercourse Form: Inland river Watercourse Length: 56.0 Watercourse Level: On ground surface Permanent: True Watercourse Name: Not Supplied Catchment Name: Thames Primacy: 1	A8SW (SE)	841	4	519555 174794
27	OS Water Network Lines Watercourse Form: Inland river Watercourse Length: 7.7 Watercourse Level: On ground surface Permanent: True Watercourse Name: Not Supplied Catchment Name: Thames Primacy: 1	A8SW (SE)	842	4	519556 174795
28	OS Water Network Lines Watercourse Form: Inland river Watercourse Length: 21.3 Watercourse Level: On ground surface Permanent: True Watercourse Name: Not Supplied Catchment Name: Thames Primacy: 1	A3NE (SE)	865	4	519534 174743
29	OS Water Network Lines Watercourse Form: Inland river Watercourse Length: 348.8 Watercourse Level: On ground surface Permanent: True Watercourse Name: Not Supplied Catchment Name: Thames Primacy: 1	A3NE (SE)	866	4	519537 174744

Map ID	Details	Quadrant Reference (Compass Direction)	Estimated Distance From Site	Contact	NGR
	Local Authority Landfill Coverage Name: London Borough of Richmond Upon Thames - Has no landfill data to supply		0	5	518885 175433
30	Potentially Infilled Land (Non-Water) Bearing Ref: S Use: Unknown Filled Ground (Pit, quarry etc) Date of Mapping: 1992	A7SW (S)	613	-	519007 174775
31	Potentially Infilled Land (Non-Water) Bearing Ref: SE Use: Unknown Filled Ground (Pit, quarry etc) Date of Mapping: 1992	A3NE (SE)	805	-	519465 174764
32	Potentially Infilled Land (Non-Water) Bearing Ref: NE Use: Unknown Filled Ground (Pit, quarry etc) Date of Mapping: 1988	A12NW (NE)	831	-	519747 175820
33	Potentially Infilled Land (Water) Use: Unknown Filled Ground (Pond, marsh, river, stream, dock etc) Date of Mapping: 1871	A2NE (S)	657	-	518615 174710
34	Potentially Infilled Land (Water) Use: Unknown Filled Ground (Pond, marsh, river, stream, dock etc) Date of Mapping: 1871	A2NE (S)	687	-	518613 174680

Map ID	Details	Quadrant Reference (Compass Direction)	Estimated Distance From Site	Contact	NGR
35	<p>Control of Major Accident Hazards Sites (COMAH)</p> <p>Name: Transco Plc Location: Manor Road, RICHMOND, Surrey, TW9 4QH Reference: Not Supplied Type: Lower Tier Status: Active Positional Accuracy: Manually positioned to the address or location</p>	A11SW (NE)	140	6	519093 175593
36	<p>Notification of Installations Handling Hazardous Substances (NIHHS)</p> <p>Name: Transco Location: Richmond Holder Station, Manor Road, RICHMOND, Surrey, TW9 4OB Status: Not Active Positional Accuracy: Manually positioned to the address or location</p>	A11SW (NE)	137	6	519093 175588
37	<p>Planning Hazardous Substance Consents</p> <p>Name: British Gas North Thames Location: Richmond Holder Station, Manor Road, Richmond, TW9 4QB Authority: London Borough of Richmond upon Thames Application Ref: 92/1926/Hs Hazardous Substance: Liquefied extremely flammable gas (including LPG) and natural gas (whether liquefied or not) Maximum Quantity: 115 Application date: 18th November 1992 Decision: Deemed Consent Granted Positional Accuracy: Located by supplier to within 10m</p>	A11SW (NE)	156	5	519104 175608

Map ID	Details	Quadrant Reference (Compass Direction)	Estimated Distance From Site	Contact	NGR
	BGS 1:625,000 Solid Geology Description: Thames Group	A7NW (NW)	0	1	518885 175433
	BGS Estimated Soil Chemistry No data available				
38	BGS Recorded Mineral Sites Site Name: Pesthouse Common Gravel Pit Location: , Richmond, Surrey Source: British Geological Survey, National Geoscience Information Service Reference: 164156 Type: Opencast Status: Ceased Operator: Not Supplied Operator Location: Not Supplied Periodic Type: Palaeogene Geology: London Clay Formation Commodity: Sand and Gravel Positional Accuracy: Located by supplier to within 10m	A7SW (S)	614	1	519012 174776
39	BGS Recorded Mineral Sites Site Name: Sheen Common Gravel Pit Location: , East Sheen, Surrey Source: British Geological Survey, National Geoscience Information Service Reference: 164175 Type: Opencast Status: Ceased Operator: Not Supplied Operator Location: Not Supplied Periodic Type: Wolstonian Geology: Taplow Gravel Formation Commodity: Sand and Gravel Positional Accuracy: Located by supplier to within 10m	A3NE (SE)	861	1	519495 174717
	BGS Measured Urban Soil Chemistry Source: British Geological Survey, National Geoscience Information Service Grid: 518820, 175217 Soil Sample Type: Topsoil Sample Area: London Arsenic Measured 17.80 mg/kg Concentration: Cadmium Measured 2.90 mg/kg Concentration: Chromium Measured 96.10 mg/kg Concentration: Lead Measured 287.00 mg/kg Concentration: Nickel Measured 33.30 mg/kg Concentration:	A6NE (S)	139	1	518820 175217
	BGS Measured Urban Soil Chemistry Source: British Geological Survey, National Geoscience Information Service Grid: 518799, 175617 Soil Sample Type: Topsoil Sample Area: London Arsenic Measured 20.10 mg/kg Concentration: Cadmium Measured 1.40 mg/kg Concentration: Chromium Measured 88.90 mg/kg Concentration: Lead Measured 389.60 mg/kg Concentration: Nickel Measured 39.70 mg/kg Concentration:	A10SE (NW)	152	1	518799 175617
	BGS Measured Urban Soil Chemistry Source: British Geological Survey, National Geoscience Information Service Grid: 519109, 175261 Soil Sample Type: Topsoil Sample Area: London Arsenic Measured 16.80 mg/kg Concentration: Cadmium Measured 0.50 mg/kg Concentration: Chromium Measured 51.30 mg/kg Concentration: Lead Measured 287.90 mg/kg Concentration: Nickel Measured 19.30 mg/kg Concentration:	A7NW (SE)	195	1	519109 175261

Map ID	Details	Quadrant Reference (Compass Direction)	Estimated Distance From Site	Contact	NGR
	BGS Measured Urban Soil Chemistry Source: British Geological Survey, National Geoscience Information Service Grid: 518841, 175735 Soil Sample Type: Topsoil Sample Area: London Arsenic Measured 16.60 mg/kg Concentration: Cadmium Measured 0.30 mg/kg Concentration: Chromium Measured 59.90 mg/kg Concentration: Lead Measured 194.20 mg/kg Concentration: Nickel Measured 18.60 mg/kg Concentration:	A10SE (N)	214	1	518841 175735
	BGS Measured Urban Soil Chemistry Source: British Geological Survey, National Geoscience Information Service Grid: 519257, 175746 Soil Sample Type: Topsoil Sample Area: London Arsenic Measured 15.10 mg/kg Concentration: Cadmium Measured 1.80 mg/kg Concentration: Chromium Measured 79.70 mg/kg Concentration: Lead Measured 204.10 mg/kg Concentration: Nickel Measured 22.50 mg/kg Concentration:	A11SE (NE)	360	1	519257 175746
	BGS Measured Urban Soil Chemistry Source: British Geological Survey, National Geoscience Information Service Grid: 518725, 174855 Soil Sample Type: Topsoil Sample Area: London Arsenic Measured 16.80 mg/kg Concentration: Cadmium Measured 0.50 mg/kg Concentration: Chromium Measured 57.60 mg/kg Concentration: Lead Measured 200.70 mg/kg Concentration: Nickel Measured 19.30 mg/kg Concentration:	A6SE (S)	496	1	518725 174855
	BGS Measured Urban Soil Chemistry Source: British Geological Survey, National Geoscience Information Service Grid: 518150, 175250 Soil Sample Type: Topsoil Sample Area: London Arsenic Measured 14.40 mg/kg Concentration: Cadmium Measured 1.10 mg/kg Concentration: Chromium Measured 83.70 mg/kg Concentration: Lead Measured 178.30 mg/kg Concentration: Nickel Measured 23.70 mg/kg Concentration:	A5NE (W)	632	1	518150 175250
	BGS Measured Urban Soil Chemistry Source: British Geological Survey, National Geoscience Information Service Grid: 518164, 175649 Soil Sample Type: Topsoil Sample Area: London Arsenic Measured 15.00 mg/kg Concentration: Cadmium Measured 1.00 mg/kg Concentration: Chromium Measured 69.50 mg/kg Concentration: Lead Measured 96.50 mg/kg Concentration: Nickel Measured 18.70 mg/kg Concentration:	A9SE (W)	676	1	518164 175649

Map ID	Details	Quadrant Reference (Compass Direction)	Estimated Distance From Site	Contact	NGR
	BGS Measured Urban Soil Chemistry Source: British Geological Survey, National Geoscience Information Service Grid: 518300, 174805 Soil Sample Type: Topsoil Sample Area: London Arsenic Measured 14.40 mg/kg Concentration: Cadmium Measured 0.40 mg/kg Concentration: Chromium Measured 53.60 mg/kg Concentration: Lead Measured 319.00 mg/kg Concentration: Nickel Measured 17.60 mg/kg Concentration:	A6SW (SW)	721	1	518300 174805
	BGS Measured Urban Soil Chemistry Source: British Geological Survey, National Geoscience Information Service Grid: 519348, 174760 Soil Sample Type: Topsoil Sample Area: London Arsenic Measured 10.00 mg/kg Concentration: Cadmium Measured 0.50 mg/kg Concentration: Chromium Measured 39.80 mg/kg Concentration: Lead Measured 54.90 mg/kg Concentration: Nickel Measured 6.60 mg/kg Concentration:	A3NE (SE)	743	1	519348 174760
	BGS Measured Urban Soil Chemistry Source: British Geological Survey, National Geoscience Information Service Grid: 519290, 176226 Soil Sample Type: Topsoil Sample Area: London Arsenic Measured 20.50 mg/kg Concentration: Cadmium Measured 0.50 mg/kg Concentration: Chromium Measured 55.10 mg/kg Concentration: Lead Measured 380.00 mg/kg Concentration: Nickel Measured 28.00 mg/kg Concentration:	A15SE (NE)	763	1	519290 176226
	BGS Measured Urban Soil Chemistry Source: British Geological Survey, National Geoscience Information Service Grid: 519756, 175702 Soil Sample Type: Topsoil Sample Area: London Arsenic Measured 13.40 mg/kg Concentration: Cadmium Measured 2.50 mg/kg Concentration: Chromium Measured 92.40 mg/kg Concentration: Lead Measured 113.40 mg/kg Concentration: Nickel Measured 23.50 mg/kg Concentration:	A12SW (E)	806	1	519756 175702
	BGS Measured Urban Soil Chemistry Source: British Geological Survey, National Geoscience Information Service Grid: 518628, 176301 Soil Sample Type: Topsoil Sample Area: London Arsenic Measured 20.70 mg/kg Concentration: Cadmium Measured 0.50 mg/kg Concentration: Chromium Measured 49.60 mg/kg Concentration: Lead Measured 111.50 mg/kg Concentration: Nickel Measured 15.90 mg/kg Concentration:	A14SE (N)	818	1	518628 176301

Map ID	Details	Quadrant Reference (Compass Direction)	Estimated Distance From Site	Contact	NGR
	BGS Measured Urban Soil Chemistry Source: British Geological Survey, National Geoscience Information Service Grid: 519801, 175178 Soil Sample Type: Topsoil Sample Area: London Arsenic Measured Concentration: 17.00 mg/kg Cadmium Measured Concentration: 5.20 mg/kg Chromium Measured Concentration: 75.60 mg/kg Lead Measured Concentration: 196.50 mg/kg Nickel Measured Concentration: 30.50 mg/kg	A8NW (E)	857	1	519801 175178
	BGS Urban Soil Chemistry Averages Source: British Geological Survey, National Geoscience Information Service Sample Area: London Count Id: 7209 Arsenic Minimum Concentration: 1.00 mg/kg Arsenic Average Concentration: 17.00 mg/kg Arsenic Maximum Concentration: 161.00 mg/kg Cadmium Minimum Concentration: 0.10 mg/kg Cadmium Average Concentration: 0.90 mg/kg Cadmium Maximum Concentration: 165.20 mg/kg Chromium Minimum Concentration: 13.00 mg/kg Chromium Average Concentration: 79.00 mg/kg Chromium Maximum Concentration: 2094.00 mg/kg Lead Minimum Concentration: 11.00 mg/kg Lead Average Concentration: 280.00 mg/kg Lead Maximum Concentration: 10000.00 mg/kg Nickel Minimum Concentration: 2.00 mg/kg Nickel Average Concentration: 28.00 mg/kg Nickel Maximum Concentration: 506.00 mg/kg	A7NW (NW)	0	1	518885 175433
	Coal Mining Affected Areas In an area that might not be affected by coal mining				
	Non Coal Mining Areas of Great Britain No Hazard				
	Potential for Collapsible Ground Stability Hazards Hazard Potential: Very Low Source: British Geological Survey, National Geoscience Information Service	A7NW (NW)	0	1	518885 175433
	Potential for Compressible Ground Stability Hazards Hazard Potential: No Hazard Source: British Geological Survey, National Geoscience Information Service	A7NW (NW)	0	1	518885 175433
	Potential for Ground Dissolution Stability Hazards Hazard Potential: No Hazard Source: British Geological Survey, National Geoscience Information Service	A7NW (NW)	0	1	518885 175433
	Potential for Landslide Ground Stability Hazards Hazard Potential: Very Low Source: British Geological Survey, National Geoscience Information Service	A7NW (NW)	0	1	518885 175433
	Potential for Running Sand Ground Stability Hazards Hazard Potential: Very Low Source: British Geological Survey, National Geoscience Information Service	A7NW (NW)	0	1	518885 175433
	Potential for Shrinking or Swelling Clay Ground Stability Hazards Hazard Potential: Moderate Source: British Geological Survey, National Geoscience Information Service	A7NW (NW)	0	1	518885 175433

Map ID	Details	Quadrant Reference (Compass Direction)	Estimated Distance From Site	Contact	NGR
	Potential for Shrinking or Swelling Clay Ground Stability Hazards Hazard Potential: No Hazard Source: British Geological Survey, National Geoscience Information Service	A11SW (NW)	0	1	518874 175457
	Radon Potential - Radon Affected Areas Affected Area: The property is in a Lower probability radon area (less than 1% of homes are estimated to be at or above the Action Level). Source: British Geological Survey, National Geoscience Information Service	A7NW (NW)	0	1	518885 175433
	Radon Potential - Radon Protection Measures Protection Measure: No radon protective measures are necessary in the construction of new dwellings or extensions Source: British Geological Survey, National Geoscience Information Service	A7NW (NW)	0	1	518885 175433

Map ID	Details	Quadrant Reference (Compass Direction)	Estimated Distance From Site	Contact	NGR
40	Contemporary Trade Directory Entries Name: Currys Location: 86, Manor Road, Richmond, Surrey, TW9 1YB Classification: Electrical Goods Sales, Manufacturers & Wholesalers Status: Inactive Positional Accuracy: Automatically positioned to the address	A7NW (N)	0	-	518885 175437
41	Contemporary Trade Directory Entries Name: Trident Construction Location: Clarence Court, 5, Dee Road, Richmond, TW9 2JN Classification: Builders' Merchants Status: Inactive Positional Accuracy: Automatically positioned to the address	A6NE (SW)	20	-	518766 175373
41	Contemporary Trade Directory Entries Name: Laxton Rice Transport Location: 1, Dee Road, Richmond, Surrey, TW9 2JN Classification: Distribution Services Status: Inactive Positional Accuracy: Automatically positioned to the address	A6NE (SW)	32	-	518742 175361
41	Contemporary Trade Directory Entries Name: Perfect Clean Location: 1, Dee Road, Richmond, Surrey, TW9 2JN Classification: Carpet, Curtain & Upholstery Cleaners Status: Active Positional Accuracy: Manually positioned to the address or location	A6NE (SW)	32	-	518742 175361
42	Contemporary Trade Directory Entries Name: Traders Builders Merchants Location: 8-14, Bardolph Road, Richmond, Surrey, TW9 2LH Classification: Builders' Merchants Status: Inactive Positional Accuracy: Automatically positioned to the address	A11SW (N)	25	-	518882 175506
42	Contemporary Trade Directory Entries Name: Tankcoat Ltd Location: 8-14, Bardolph Road, Richmond, Surrey, TW9 2LH Classification: Tank Cleaning & Repairing Status: Inactive Positional Accuracy: Automatically positioned to the address	A11SW (N)	25	-	518882 175506
42	Contemporary Trade Directory Entries Name: Travis Perkins Location: 8-14, Bardolph Road, Richmond, Surrey, TW9 2LH Classification: Builders' Merchants Status: Inactive Positional Accuracy: Automatically positioned to the address	A11SW (N)	25	-	518882 175506
42	Contemporary Trade Directory Entries Name: Travis Perkins Plc Location: 8-10, Bardolph Road, Richmond, TW9 2LH Classification: Builders' Merchants Status: Active Positional Accuracy: Automatically positioned to the address	A11SW (N)	26	-	518882 175508
43	Contemporary Trade Directory Entries Name: Foxprint Location: 16, Bardolph Road, Richmond, Surrey, TW9 2LH Classification: Printers Status: Inactive Positional Accuracy: Automatically positioned to the address	A11SW (N)	33	-	518922 175573
43	Contemporary Trade Directory Entries Name: M S George Location: 13, St. Georges Road, Richmond, Surrey, TW9 2LE Classification: Aerosols Status: Active Positional Accuracy: Automatically positioned to the address	A11SW (N)	33	-	518922 175573
43	Contemporary Trade Directory Entries Name: Td Tom Davies Ltd Location: 28, Bardolph Road, Richmond, Surrey, TW9 2LH Classification: Optical Goods - Manufacturers Status: Inactive Positional Accuracy: Automatically positioned to the address	A11SW (N)	33	-	518922 175573
44	Contemporary Trade Directory Entries Name: Fiberweb Plc Location: 1, Victoria Villas, Richmond, Surrey, TW9 2GW Classification: Manufacturers Status: Inactive Positional Accuracy: Manually positioned to the address or location	A6NE (W)	53	-	518791 175435

Map ID	Details	Quadrant Reference (Compass Direction)	Estimated Distance From Site	Contact	NGR
45	<p>Contemporary Trade Directory Entries</p> <p>Name: James Bros Location: 1, Trinity Road, Richmond, Surrey, TW9 2LD Classification: Tyre Dealers Status: Inactive Positional Accuracy: Automatically positioned to the address</p>	A10SE (N)	69	-	518863 175562
45	<p>Contemporary Trade Directory Entries</p> <p>Name: Cu-Ni-Crft Location: Trinity Rd, Richmond, Surrey, TW9 2LD Classification: Powder Coatings Status: Inactive Positional Accuracy: Manually positioned to the road within the address or location</p>	A10SE (N)	80	-	518848 175556
46	<p>Contemporary Trade Directory Entries</p> <p>Name: Cleaners Richmond Location: Victoria Villas, Richmond, Surrey, TW9 2JX Classification: Cleaning Services - Domestic Status: Inactive Positional Accuracy: Manually positioned within the geographical locality</p>	A10SE (NW)	107	-	518770 175492
46	<p>Contemporary Trade Directory Entries</p> <p>Name: The Original Poster Co Ltd Location: Victoria Villas, Richmond, Surrey, TW9 2JX Classification: Greeting Card Publishers & Wholesalers Status: Inactive Positional Accuracy: Automatically positioned in the proximity of the address</p>	A10SE (NW)	107	-	518770 175492
47	<p>Contemporary Trade Directory Entries</p> <p>Name: Coys Location: 237, Lower Mortlake Road, Richmond, Surrey, TW9 2LL Classification: Classic Car Specialists Status: Inactive Positional Accuracy: Automatically positioned to the address</p>	A10SE (N)	130	-	518869 175656
48	<p>Contemporary Trade Directory Entries</p> <p>Name: Stable Motors Location: Richmond, TW9 2JJ Classification: Garage Services Status: Active Positional Accuracy: Automatically positioned to the address</p>	A6NE (W)	145	-	518655 175439
49	<p>Contemporary Trade Directory Entries</p> <p>Name: Allport Ltd Location: London House, 243-253, Lower Mortlake Road, Richmond, Surrey, TW9 2LS Classification: Office Furniture & Equipment Status: Inactive Positional Accuracy: Automatically positioned to the address</p>	A11SW (N)	146	-	518918 175686
49	<p>Contemporary Trade Directory Entries</p> <p>Name: Grander Water Location: London House, 243-253, Lower Mortlake Road, Richmond, Surrey, TW9 2LL Classification: Water Softeners Status: Inactive Positional Accuracy: Automatically positioned to the address</p>	A11SW (N)	146	-	518918 175686
49	<p>Contemporary Trade Directory Entries</p> <p>Name: B P Express Location: Lower Mortlake Road, Richmond, Surrey, TW9 2LL Classification: Petrol Filling Stations - 24 Hour Status: Inactive Positional Accuracy: Automatically positioned to the address</p>	A11SW (N)	165	-	518962 175707
49	<p>Contemporary Trade Directory Entries</p> <p>Name: Network Connectors Ltd Location: Lower Mortlake Road, Richmond, Surrey, TW9 2LL Classification: Cable & Wire Equipment Manufacturers Status: Inactive Positional Accuracy: Automatically positioned to the address</p>	A11SW (N)	165	-	518962 175707
49	<p>Contemporary Trade Directory Entries</p> <p>Name: Colin Ferns Ltd Location: Rear of 63-65, Raleigh Road, Richmond, TW9 2DU Classification: Garage Services Status: Active Positional Accuracy: Automatically positioned to the address</p>	A11SW (N)	179	-	518966 175720
50	<p>Contemporary Trade Directory Entries</p> <p>Name: G T Garage Services Ltd Location: Rear Of, 63-65, Raleigh Road, Richmond, Surrey, TW9 2DU Classification: Garage Services Status: Inactive Positional Accuracy: Automatically positioned in the proximity of the address</p>	A11SW (N)	165	-	518897 175702

Map ID	Details	Quadrant Reference (Compass Direction)	Estimated Distance From Site	Contact	NGR
51	Contemporary Trade Directory Entries Name: Kwik Fit Location: 48, Sheendale Road, Richmond, Surrey, TW9 2JJ Classification: Tyre Dealers Status: Active Positional Accuracy: Automatically positioned to the address	A10SE (W)	172	-	518676 175497
51	Contemporary Trade Directory Entries Name: Hora'S Hardware Location: 203, Lower Mortlake Road, Richmond, Surrey, TW9 2LP Classification: Hardware Status: Inactive Positional Accuracy: Automatically positioned to the address	A10SE (NW)	217	-	518664 175542
52	Contemporary Trade Directory Entries Name: Dantec Design Ltd Location: 96, Lower Mortlake Road, Richmond, Surrey, TW9 2JG Classification: Car Customizing Specialists Status: Inactive Positional Accuracy: Automatically positioned to the address	A10SE (W)	176	-	518643 175473
52	Contemporary Trade Directory Entries Name: William Grant & Sons Location: 84, Lower Mortlake Road, Richmond, TW9 2HS Classification: Distilleries Status: Active Positional Accuracy: Automatically positioned to the address	A10SE (W)	203	-	518601 175463
52	Contemporary Trade Directory Entries Name: Distillers Ltd Location: 84, Lower Mortlake Road, Richmond, Surrey, TW9 2HS Classification: Distilleries Status: Inactive Positional Accuracy: Manually positioned to the address or location	A10SE (W)	203	-	518601 175463
53	Contemporary Trade Directory Entries Name: Gone Potty Location: 213, Lower Mortlake Road, Richmond, Surrey, TW9 2LN Classification: Pottery Manufacturers & Suppliers Status: Inactive Positional Accuracy: Automatically positioned to the address	A10SE (NW)	202	-	518701 175558
53	Contemporary Trade Directory Entries Name: V I P Dry Cleaners Location: 211, Lower Mortlake Road, RICHMOND, Surrey, TW9 2LP Classification: Dry Cleaners Status: Active Positional Accuracy: Automatically positioned to the address	A10SE (NW)	211	-	518683 175550
53	Contemporary Trade Directory Entries Name: Abate Graffiti Solutions Ltd Location: 211, Lower Mortlake Road, Richmond, Surrey, TW9 2LP Classification: Graffiti Removers Status: Inactive Positional Accuracy: Automatically positioned to the address	A10SE (NW)	211	-	518683 175550
54	Contemporary Trade Directory Entries Name: Richmond Architectural Location: 22, Castlegate, Richmond, Surrey, TW9 2HJ Classification: Road Haulage Services Status: Inactive Positional Accuracy: Automatically positioned to the address	A10SE (NW)	210	-	518726 175607
55	Contemporary Trade Directory Entries Name: Afends Europe Ltd Location: The Bottle Factory Orchard rd, Richmond, Surrey, TW9 4AQ Classification: Clothing & Fabrics - Manufacturers Status: Active Positional Accuracy: Manually positioned to the road within the address or location	A11SW (NE)	234	-	519176 175638
56	Contemporary Trade Directory Entries Name: Lance Owen (Richmond) Location: 1, North Road, Richmond, Surrey, TW9 4HA Classification: Car Dealers Status: Inactive Positional Accuracy: Automatically positioned to the address	A11SW (NE)	237	-	519068 175749
56	Contemporary Trade Directory Entries Name: Now Vauxhall Location: Richmond, Surrey, Tw9 4ha Classification: Car Dealers Status: Active Positional Accuracy: Manually positioned to the address or location	A11SW (NE)	237	-	519068 175749

Map ID	Details	Quadrant Reference (Compass Direction)	Estimated Distance From Site	Contact	NGR
57	<p>Contemporary Trade Directory Entries</p> <p>Name: Dairy Crest Ltd Location: Orchard Road, Richmond, Surrey, TW9 4NY Classification: Dairies Status: Inactive Positional Accuracy: Automatically positioned to the address</p>	A11SW (E)	238	-	519206 175552
58	<p>Contemporary Trade Directory Entries</p> <p>Name: Chiswick Fireplace Co Location: Corner Of Dancer Rd, Lower Richmond Rd, Richmond, Surrey, TW9 4LE Classification: Fireplaces & Mantelpieces Status: Inactive Positional Accuracy: Manually positioned to the road within the address or location</p>	A11SW (NE)	244	-	519136 175710
59	<p>Contemporary Trade Directory Entries</p> <p>Name: Q Pets Co Location: Unit 7, Sandycombe Centre 1-9, Sandycombe Road, Richmond, Surrey, TW9 2EP Classification: Pet Foods & Animal Feeds Status: Inactive Positional Accuracy: Automatically positioned to the address</p>	A11NW (N)	253	-	519021 175785
59	<p>Contemporary Trade Directory Entries</p> <p>Name: Service Point (Uk) Location: Unit 7, Sandycombe Centre, 1-9, Sandycombe Road, Richmond, Surrey, TW9 2EP Classification: Printers Status: Inactive Positional Accuracy: Automatically positioned to the address</p>	A11NW (N)	253	-	519021 175785
59	<p>Contemporary Trade Directory Entries</p> <p>Name: Homecare Home Improvements Ltd Location: Unit 9, Sandycombe Centre, 1-9, Sandycombe Road, Richmond, Surrey, TW9 2EP Classification: Damp & Dry Rot Control Status: Inactive Positional Accuracy: Automatically positioned to the address</p>	A11NW (N)	260	-	519024 175791
60	<p>Contemporary Trade Directory Entries</p> <p>Name: Natgraphics Location: Hydrex House, Garden Road, Richmond, Surrey, TW9 4NR Classification: Printing Engineering Services Status: Inactive Positional Accuracy: Automatically positioned to the address</p>	A11SE (NE)	283	-	519235 175624
60	<p>Contemporary Trade Directory Entries</p> <p>Name: Natgraphics Location: Hydrex House, Garden Road, Richmond, Surrey, TW9 4NR Classification: Printers Status: Inactive Positional Accuracy: Manually positioned to the address or location</p>	A11SE (NE)	283	-	519235 175624
61	<p>Contemporary Trade Directory Entries</p> <p>Name: Hammond Vivian Ltd Location: Power House, 27, Market Road, Richmond, Surrey, TW9 4LZ Classification: Printers Status: Inactive Positional Accuracy: Manually positioned to the address or location</p>	A11SE (NE)	291	-	519249 175607
61	<p>Contemporary Trade Directory Entries</p> <p>Name: G & W Auto Recovery Service Ltd Location: Unit 2, Market Road, Richmond, Surrey, TW9 4LZ Classification: Breakdown and Recovery Status: Inactive Positional Accuracy: Manually positioned to the road within the address or location</p>	A11SE (NE)	313	-	519264 175632
61	<p>Contemporary Trade Directory Entries</p> <p>Name: Richmond Service Centre Location: Unit 2, Market Road, Richmond, TW9 4LZ Classification: Garage Services Status: Active Positional Accuracy: Automatically positioned to the address</p>	A11SE (NE)	321	-	519281 175605
61	<p>Contemporary Trade Directory Entries</p> <p>Name: Woodfinish Location: 17, Market Road, Richmond, TW9 4LZ Classification: French Polishing Status: Inactive Positional Accuracy: Automatically positioned to the address</p>	A11SE (NE)	336	-	519295 175610

Map ID	Details	Quadrant Reference (Compass Direction)	Estimated Distance From Site	Contact	NGR
62	Contemporary Trade Directory Entries Name: Shell Blackhorse Location: 174, Sheen Road, Richmond, Surrey, TW9 1XD Classification: Petrol Filling Stations Status: Active Positional Accuracy: Automatically positioned to the address	A7SW (S)	323	-	518961 175063
62	Contemporary Trade Directory Entries Name: Rontce Location: 174, Sheen Road, Richmond, Surrey, TW9 1XD Classification: Petrol Filling Stations Status: Inactive Positional Accuracy: Automatically positioned to the address	A7SW (S)	323	-	518961 175063
62	Contemporary Trade Directory Entries Name: Total Location: 174-176 Sheen Rd, Richmond, Surrey, TW9 1XD Classification: Petrol Filling Stations Status: Inactive Positional Accuracy: Automatically positioned to the address	A7SW (S)	323	-	518961 175063
63	Contemporary Trade Directory Entries Name: A Dunn Location: 128, Sheen Road, Richmond, Surrey, TW9 1UR Classification: Antiques - Repairing & Restoring Status: Inactive Positional Accuracy: Manually positioned to an adjacent address or location	A6SE (SW)	325	-	518577 175091
63	Contemporary Trade Directory Entries Name: Cleaners Of Richmond Location: 120a, Sheen Road, Richmond, Surrey, TW9 1UR Classification: Carpet, Curtain & Upholstery Cleaners Status: Inactive Positional Accuracy: Automatically positioned to the address	A6SE (SW)	344	-	518552 175086
63	Contemporary Trade Directory Entries Name: Quickprint Location: 114, Sheen Road, Richmond, Surrey, TW9 1UR Classification: Printers Status: Active Positional Accuracy: Automatically positioned to the address	A6SE (SW)	354	-	518537 175085
64	Contemporary Trade Directory Entries Name: Smarty Paints Location: 28, Sandycombe Road, Richmond, Surrey, TW9 2DY Classification: Ceramic Manufacturers, Supplies & Services Status: Active Positional Accuracy: Automatically positioned to the address	A11NW (N)	327	-	518991 175867
65	Contemporary Trade Directory Entries Name: Ats Euromaster Ltd Location: Kings Road, Richmond, Surrey, TW10 6EG Classification: Tyre Dealers Status: Inactive Positional Accuracy: Automatically positioned to the address	A6SE (SW)	370	-	518624 175011
66	Contemporary Trade Directory Entries Name: Alpha Location: Maisonette First and Second Floor, 107, Sheen Road, Richmond, TW9 1YJ Classification: Rubbish Clearance Status: Inactive Positional Accuracy: Automatically positioned to the address	A6SE (SW)	375	-	518546 175050
67	Contemporary Trade Directory Entries Name: Smith Brothers Location: 63, Sandycombe Road, Richmond, Surrey, TW9 2EP Classification: Garage Services Status: Active Positional Accuracy: Automatically positioned to the address	A11NW (N)	392	-	519027 175927
67	Contemporary Trade Directory Entries Name: A S G Designs Location: 119-123, Sandycombe Road, Richmond, Surrey, TW9 2EP Classification: Stained Glass Designers & Producers Status: Inactive Positional Accuracy: Automatically positioned in the proximity of the address	A11NW (N)	407	-	519034 175940
68	Contemporary Trade Directory Entries Name: Air & Sea Excess Luggage Worldwide Movers Ltd Location: 102-104, Sheen Road, Richmond, Surrey, TW9 1UF Classification: Boxes & Cartons Status: Inactive Positional Accuracy: Automatically positioned to the address	A6SW (SW)	397	-	518488 175072

Map ID	Details	Quadrant Reference (Compass Direction)	Estimated Distance From Site	Contact	NGR
68	Contemporary Trade Directory Entries Name: Rapid Clear Location: 96, Sheen Road, Richmond, Surrey, TW9 1UF Classification: Rubbish Clearance Status: Inactive Positional Accuracy: Automatically positioned to the address	A6SW (SW)	414	-	518472 175065
68	Contemporary Trade Directory Entries Name: Spaceist Ltd Location: 85, Sheen Road, Richmond, Surrey, TW9 1YJ Classification: Office Furniture & Equipment Status: Inactive Positional Accuracy: Automatically positioned to the address	A6SW (SW)	428	-	518486 175032
68	Contemporary Trade Directory Entries Name: Method Products Location: 85, Sheen Road, Richmond, Surrey, TW9 1YJ Classification: Cleaning Materials & Equipment Status: Inactive Positional Accuracy: Manually positioned to the address or location	A6SW (SW)	428	-	518486 175032
69	Contemporary Trade Directory Entries Name: Shell Location: 21-22, Popham Gardens, Lower Richmond Road, Richmond, Surrey, TW9 4LJ Classification: Petrol Filling Stations Status: Inactive Positional Accuracy: Automatically positioned to the address	A11SE (NE)	421	-	519332 175744
69	Contemporary Trade Directory Entries Name: Braymarsh Cash Ltd Location: 21-22, Popham Gardens, Lower Richmond Road, Richmond, TW9 4LJ Classification: Petrol Filling Stations Status: Active Positional Accuracy: Automatically positioned to the address	A11SE (NE)	422	-	519332 175744
69	Contemporary Trade Directory Entries Name: Petropolis Location: 21-22, Popham Gardens, Lower Richmond Road, Richmond, TW9 4LJ Classification: Petrol Filling Stations Status: Active Positional Accuracy: Automatically positioned to the address	A11SE (NE)	422	-	519332 175744
70	Contemporary Trade Directory Entries Name: F & Team Cleaning Services Location: 26, Norfolk House, Courtlands, Sheen Road, Richmond, Surrey, TW10 5AT Classification: Cleaning Services - Domestic Status: Inactive Positional Accuracy: Automatically positioned to the address	A7SW (S)	432	-	519047 174973
71	Contemporary Trade Directory Entries Name: Clearance Unlimited Location: A, 47, Lower Mortlake Road, Richmond, Surrey, TW9 2LW Classification: Waste Disposal Services Status: Inactive Positional Accuracy: Automatically positioned to the address	A6NW (W)	433	-	518347 175432
72	Contemporary Trade Directory Entries Name: Village Dry Cleaning Location: 94, Sheen Road, Richmond, Surrey, TW9 1UF Classification: Dry Cleaners Status: Active Positional Accuracy: Automatically positioned to the address	A6SW (SW)	434	-	518455 175055
72	Contemporary Trade Directory Entries Name: Wingas Location: Burleigh House, 73, Sheen Road, Richmond, TW9 1YJ Classification: Gas Suppliers Status: Active Positional Accuracy: Automatically positioned to the address	A6SW (SW)	455	-	518454 175025
72	Contemporary Trade Directory Entries Name: White Hart Location: 78, Sheen Road, Richmond, Surrey, TW9 1UF Classification: Dry Cleaners Status: Inactive Positional Accuracy: Automatically positioned to the address	A6SW (SW)	480	-	518410 175035

Map ID	Details	Quadrant Reference (Compass Direction)	Estimated Distance From Site	Contact	NGR
72	<p>Contemporary Trade Directory Entries</p> <p>Name: Simpson Drewett & Co Ltd Location: 70, Sheen Road, Richmond, Surrey, TW9 1UF Classification: Printers Status: Inactive Positional Accuracy: Automatically positioned to the address</p>	A6SW (SW)	489	-	518386 175051
72	<p>Contemporary Trade Directory Entries</p> <p>Name: Great Projects Location: 62, Sheen Road, Richmond, Surrey, TW9 1UF Classification: Engineers - General Status: Inactive Positional Accuracy: Automatically positioned to the address</p>	A6SW (SW)	520	-	518375 175016
73	<p>Contemporary Trade Directory Entries</p> <p>Name: Kew Gardeners Location: 148, Kew Road, Richmond, Surrey, TW9 2AU Classification: Waste Disposal Services Status: Inactive Positional Accuracy: Automatically positioned to the address</p>	A10SE (NW)	434	-	518554 175757
74	<p>Contemporary Trade Directory Entries</p> <p>Name: Browns Window Cleaning Services Location: 19, Temple Road, Richmond, Surrey, TW9 2EB Classification: Commercial Cleaning Services Status: Inactive Positional Accuracy: Automatically positioned to the address</p>	A11NW (N)	436	-	518904 175976
75	<p>Contemporary Trade Directory Entries</p> <p>Name: William Mehornay Location: 17, Princes Road, Richmond, Surrey, TW10 6DQ Classification: China & Glassware Manufacturers & Repairs Status: Inactive Positional Accuracy: Automatically positioned to the address</p>	A6SE (SW)	437	-	518552 174972
76	<p>Contemporary Trade Directory Entries</p> <p>Name: Phillips Edwin London Ltd Location: 25, Bicester Road, Richmond, Surrey, TW9 4QL Classification: Carpet, Curtain & Upholstery Cleaners Status: Inactive Positional Accuracy: Automatically positioned to the address</p>	A11SE (E)	455	-	519413 175632
77	<p>Contemporary Trade Directory Entries</p> <p>Name: Interiors Of Richmond Ltd Location: 98, Kew Road, Richmond, Surrey, TW9 2PQ Classification: Office Furniture & Equipment Status: Inactive Positional Accuracy: Automatically positioned to the address</p>	A10SW (W)	455	-	518343 175502
77	<p>Contemporary Trade Directory Entries</p> <p>Name: Surrey Cleaning Services Location: 98, Kew Road, Richmond, Surrey, TW9 2PQ Classification: Cleaning Services - Domestic Status: Inactive Positional Accuracy: Manually positioned to the address or location</p>	A10SW (W)	455	-	518343 175502
77	<p>Contemporary Trade Directory Entries</p> <p>Name: Pestroy Preservation (Richmond) Ltd Location: 92-94 Kew Rd, Richmond, Surrey, TW9 2PQ Classification: Damp & Dry Rot Control Status: Inactive Positional Accuracy: Manually positioned to the address or location</p>	A10SW (W)	467	-	518324 175484
77	<p>Contemporary Trade Directory Entries</p> <p>Name: Alex Location: 90, Kew Road, Richmond, Surrey, TW9 2PQ Classification: Dry Cleaners Status: Inactive Positional Accuracy: Manually positioned to the address or location</p>	A10SW (W)	473	-	518316 175476
78	<p>Contemporary Trade Directory Entries</p> <p>Name: Nations Petroleum Location: Worple Way, Richmond, Surrey, TW10 6AG Classification: Oil & Gas Exploration Supplies & Services Status: Inactive Positional Accuracy: Manually positioned to the road within the address or location</p>	A6SW (SW)	462	-	518463 175007
79	<p>Contemporary Trade Directory Entries</p> <p>Name: Action Graphics Ltd Location: Dunstable Rd, Richmond, Surrey, TW9 1UH Classification: Printers Status: Inactive Positional Accuracy: Manually positioned to the road within the address or location</p>	A6SW (SW)	465	-	518382 175098

Map ID	Details	Quadrant Reference (Compass Direction)	Estimated Distance From Site	Contact	NGR
80	Contemporary Trade Directory Entries Name: Pest Controllers Richmond Location: 309, Sheen Road, Richmond, Surrey, TW10 5AW Classification: Pest & Vermin Control Status: Inactive Positional Accuracy: Automatically positioned to the address	A7NE (SE)	467	-	519375 175162
81	Contemporary Trade Directory Entries Name: Renoir Location: 157, Kew Road, Richmond, Surrey, TW9 2PN Classification: Carpet, Curtain & Upholstery Cleaners Status: Inactive Positional Accuracy: Automatically positioned to the address	A10SW (W)	481	-	518340 175565
82	Contemporary Trade Directory Entries Name: H Frederick & Co Ltd Location: 143-145, Kew Road, Richmond, Surrey, TW9 2PN Classification: Bathroom Fixtures - Manufacturers Status: Inactive Positional Accuracy: Automatically positioned to the address	A10SW (W)	513	-	518281 175499
82	Contemporary Trade Directory Entries Name: Hugo Austin Location: 129, Kew Road, Richmond, Surrey, TW9 2PN Classification: Antiques - Repairing & Restoring Status: Inactive Positional Accuracy: Automatically positioned to the address	A10SW (W)	530	-	518254 175462
83	Contemporary Trade Directory Entries Name: Jomar Engineering Location: 119, Sandycombe Road, Richmond, Surrey, TW9 2ER Classification: Sheet Metal Work Status: Inactive Positional Accuracy: Automatically positioned to the address	A11NW (N)	523	-	519073 176051
83	Contemporary Trade Directory Entries Name: Acton Green Sash Services Location: 119-123 Sandycombe Road, Richmond, Surrey, TW9 2AD Classification: Windows - Sash Status: Active Positional Accuracy: Automatically positioned to the address	A11NW (N)	523	-	519073 176050
83	Contemporary Trade Directory Entries Name: Edison & Crapper Location: Old Station Works, 119-123, Sandycombe Road, Richmond, Surrey, TW9 2EP Classification: Electrical Goods Sales, Manufacturers & Wholesalers Status: Inactive Positional Accuracy: Manually positioned to the address or location	A11NW (N)	524	-	519073 176051
84	Contemporary Trade Directory Entries Name: Bushwood Books Ltd Location: 6, Marksby Avenue, RICHMOND, Surrey, TW9 4JF Classification: Distribution Services Status: Inactive Positional Accuracy: Automatically positioned to the address	A11NE (NE)	539	-	519357 175905
85	Contemporary Trade Directory Entries Name: Shell Richmond Location: 22-24 Lower Richmond Road, Richmond, Surrey, TW9 4LJ Classification: Petrol Filling Stations Status: Active Positional Accuracy: Manually positioned within the geographical locality	A11NE (NE)	556	-	519462 175786
86	Contemporary Trade Directory Entries Name: W T S Tyre & Battery Service Location: 32-36, Kew Road, Richmond, Surrey, TW9 2NA Classification: Tyre Dealers Status: Active Positional Accuracy: Automatically positioned to the address	A6NW (W)	558	-	518216 175331
87	Contemporary Trade Directory Entries Name: Flambeau Location: 111, Kew Road, Richmond, Surrey, TW9 2PN Classification: Fireplaces & Mantelpieces Status: Inactive Positional Accuracy: Manually positioned to the address or location	A6NW (W)	559	-	518218 175423

Map ID	Details	Quadrant Reference (Compass Direction)	Estimated Distance From Site	Contact	NGR
88	Contemporary Trade Directory Entries Name: London Borough Of Richmond Location: The Lodge, Kings Ride Gate, Richmond, TW10 5BJ Classification: Cemeteries & Crematoria Status: Active Positional Accuracy: Automatically positioned to the address	A7SE (SE)	580	-	519291 174917
89	Contemporary Trade Directory Entries Name: Ajacks Office Cleaning Co Location: 52, Lambert Avenue, Richmond, Surrey, TW9 4QU Classification: Carpet, Curtain & Upholstery Cleaners Status: Inactive Positional Accuracy: Automatically positioned to the address	A12SW (E)	603	-	519562 175637
90	Contemporary Trade Directory Entries Name: Dunne & Dusted Location: Old Deer Park, Kew Road, Richmond, TW9 2AZ Classification: Cleaning Services - Domestic Status: Active Positional Accuracy: Automatically positioned to the address	A10SW (NW)	610	-	518319 175762
91	Contemporary Trade Directory Entries Name: Barilla UK Ltd Location: Rosedale House, 2a, Rosedale Road, Richmond, Surrey, TW9 2SZ Classification: Food Products - Manufacturers Status: Inactive Positional Accuracy: Manually positioned to the address or location	A9SE (W)	626	-	518161 175483
91	Contemporary Trade Directory Entries Name: Mijoy Co Ltd Location: Rosedale House, 2a, Rosedale Road, Richmond, Surrey, TW9 2SZ Classification: Commercial Cleaning Services Status: Inactive Positional Accuracy: Manually positioned to the address or location	A9SE (W)	626	-	518161 175483
92	Contemporary Trade Directory Entries Name: Zainali Ltd Ta Lucy White Location: Flat, 212, Sandycombe Road, Richmond, Surrey, TW9 2EQ Classification: Dry Cleaners Status: Inactive Positional Accuracy: Automatically positioned to the address	A15SW (N)	647	-	519058 176180
92	Contemporary Trade Directory Entries Name: Lucy White Dry Cleaners Location: 212, Sandycombe Road, Richmond, TW9 2EQ Classification: Dry Cleaners Status: Active Positional Accuracy: Automatically positioned to the address	A15SW (N)	647	-	519058 176180
92	Contemporary Trade Directory Entries Name: Montien Spice Co Ltd Location: 214b, Sandycombe Road, Richmond, Surrey, TW9 2EQ Classification: Food Products - Manufacturers Status: Active Positional Accuracy: Automatically positioned to the address	A15SW (N)	661	-	519062 176193
92	Contemporary Trade Directory Entries Name: Q Laminations Ltd Location: 230, Sandycombe Road, Richmond, Surrey, TW9 2EQ Classification: Lamination & Encapsulation Services Status: Inactive Positional Accuracy: Automatically positioned to the address	A15SW (N)	700	-	519069 176232
93	Contemporary Trade Directory Entries Name: Call Print Ltd Location: 61, Kew Road, Richmond, Surrey, TW9 2NQ Classification: Printers Status: Active Positional Accuracy: Automatically positioned to the address	A5NE (W)	650	-	518125 175314
93	Contemporary Trade Directory Entries Name: Pepsico International Ltd Location: 63, Kew Road, Richmond, Surrey, TW9 2QL Classification: Soft Drinks - Manufacturers Status: Inactive Positional Accuracy: Automatically positioned to the address	A5NE (W)	661	-	518112 175339
94	Contemporary Trade Directory Entries Name: Richmond Royal Hospital Location: Kew Foot Road, Richmond, Surrey, TW9 2TE Classification: Hospitals Status: Active Positional Accuracy: Automatically positioned to the address	A9SE (W)	653	-	518154 175563

Map ID	Details	Quadrant Reference (Compass Direction)	Estimated Distance From Site	Contact	NGR
95	<p>Contemporary Trade Directory Entries</p> <p>Name: Consilient Health Location: Thames Link House, 1, Church Road, RICHMOND, Surrey, TW9 2QE Classification: Chemists' & Pharmacists' Suppliers & Wholesalers Status: Active Positional Accuracy: Automatically positioned to the address</p>	A5NE (W)	665	-	518117 175251
96	<p>Contemporary Trade Directory Entries</p> <p>Name: A E S Electric Ltd Location: 37-39, Kew Foot Road, Richmond, Surrey, TW9 2SS Classification: Electricity Generating & Distributing Equipment Status: Inactive Positional Accuracy: Automatically positioned to the address</p>	A9SE (W)	675	-	518111 175489
96	<p>Contemporary Trade Directory Entries</p> <p>Name: Your Energy Location: 37-39, Kew Foot Road, Richmond, Surrey, TW9 2SS Classification: Windmills & Wind Power Equipment Status: Inactive Positional Accuracy: Automatically positioned to the address</p>	A9SE (W)	675	-	518111 175489
96	<p>Contemporary Trade Directory Entries</p> <p>Name: Bandai Location: 37-39 Kew Foot Road, Richmond, Surrey, TW9 2SS Classification: Toys, Games & Sporting Goods - Manufacturers Status: Active Positional Accuracy: Manually positioned to the address or location</p>	A9SE (W)	686	-	518101 175496
97	<p>Contemporary Trade Directory Entries</p> <p>Name: The Eauzone Location: Westminster House, Kew Rd, Richmond, Surrey, TW9 2ND Classification: Toiletries Status: Inactive Positional Accuracy: Manually positioned to the address or location</p>	A5NE (W)	707	-	518078 175225
97	<p>Contemporary Trade Directory Entries</p> <p>Name: Ducane Dry Cleaners Location: 2 Westminster House, Kew Road, Richmond, TW9 2ND Classification: Dry Cleaners Status: Active Positional Accuracy: Automatically positioned to the address</p>	A5NE (W)	717	-	518070 175211
97	<p>Contemporary Trade Directory Entries</p> <p>Name: Ducane Dry Cleaners Location: 2, Westminster House, Kew Road, Richmond, Surrey, TW9 2ND Classification: Dry Cleaners Status: Inactive Positional Accuracy: Automatically positioned to the address</p>	A5NE (W)	718	-	518069 175213
97	<p>Contemporary Trade Directory Entries</p> <p>Name: Du Cane Location: 2, Westminster House, Kew Road, Richmond, Surrey, TW9 2ND Classification: Dry Cleaners Status: Inactive Positional Accuracy: Automatically positioned to the address</p>	A5NE (W)	718	-	518069 175213
97	<p>Contemporary Trade Directory Entries</p> <p>Name: Robert Dyas Ltd Location: 27b, The Quadrant, Richmond, Surrey, TW9 1DN Classification: Hardware Status: Inactive Positional Accuracy: Manually positioned to the address or location</p>	A5NE (W)	723	-	518072 175174
97	<p>Contemporary Trade Directory Entries</p> <p>Name: Commuterclean Location: Richmond Railway Station, Kew Road, Richmond, Surrey, TW9 2NA Classification: Dry Cleaners Status: Inactive Positional Accuracy: Manually positioned to the address or location</p>	A5NE (W)	723	-	518072 175174
97	<p>Contemporary Trade Directory Entries</p> <p>Name: Foehn Ltd Location: Marcar House, Parkshot, Richmond, Surrey, TW9 2RG Classification: Telecommunications Equipment & Systems Status: Inactive Positional Accuracy: Automatically positioned to the address</p>	A5NE (W)	748	-	518033 175246
97	<p>Contemporary Trade Directory Entries</p> <p>Name: Marcar Steel & Engineering Ltd Location: Marcar House, Parkshot, Richmond, Surrey, TW9 2RG Classification: Engineers - General Status: Inactive Positional Accuracy: Manually positioned to the address or location</p>	A5NE (W)	748	-	518033 175246

Map ID	Details	Quadrant Reference (Compass Direction)	Estimated Distance From Site	Contact	NGR
97	Contemporary Trade Directory Entries Name: Cardooo Location: Unit 313, Parkshot House, 5, Kew Road, Richmond, TW9 2PR Classification: Greeting Card Publishers & Wholesalers Status: Inactive Positional Accuracy: Automatically positioned to the address	A5NE (W)	763	-	518022 175219
98	Contemporary Trade Directory Entries Name: The Hanway Press Ltd Location: 67, Marksbury Avenue, Richmond, Surrey, TW9 4JE Classification: Printers Status: Inactive Positional Accuracy: Automatically positioned to the address	A15SE (NE)	712	-	519345 176138
99	Contemporary Trade Directory Entries Name: Rainbow Creations Ltd Location: 234, Sandycombe Road, Richmond, Surrey, TW9 2EQ Classification: Soft Furnishings - Manufacturers Status: Inactive Positional Accuracy: Manually positioned to the address or location	A15SW (N)	726	-	519073 176257
99	Contemporary Trade Directory Entries Name: Tidman Mail Order Ltd Location: 236, Sandycombe Road, Richmond, TW9 2EQ Classification: Electronic Component Manufacturers & Distributors Status: Active Positional Accuracy: Automatically positioned to the address	A15SW (N)	733	-	519074 176264
99	Contemporary Trade Directory Entries Name: Playtime Duplication Location: 236a-236b, Sandycombe Road, Richmond, TW9 2EQ Classification: Copying & Duplicating Services Status: Inactive Positional Accuracy: Automatically positioned to the address	A15SW (N)	733	-	519076 176264
99	Contemporary Trade Directory Entries Name: Mastercar Ltd Location: Rear of 240, Sandycombe Road, Richmond, TW9 2EQ Classification: Garage Services Status: Active Positional Accuracy: Automatically positioned to the address	A15SW (N)	741	-	519062 176274
99	Contemporary Trade Directory Entries Name: Mark Stephens Location: 245, Sandycombe Road, Richmond, Surrey, TW9 2EW Classification: Cabinet Makers Status: Inactive Positional Accuracy: Automatically positioned to the address	A15SW (N)	771	-	519105 176298
100	Contemporary Trade Directory Entries Name: North Sheen Carpet Cleaners Location: 12, Alexandra Road, Richmond, Surrey, TW9 2BS Classification: Carpet, Curtain & Upholstery Cleaners Status: Inactive Positional Accuracy: Automatically positioned to the address	A15SW (N)	729	-	519024 176268
101	Contemporary Trade Directory Entries Name: All Timber Infestation & Consultancy Services Ltd Location: Gainsborough House, 2 Sheen Road, Richmond, Surrey, TW9 1AE Classification: Damp & Dry Rot Control Status: Active Positional Accuracy: Manually positioned within the geographical locality	A5SE (SW)	731	-	518096 175076
102	Contemporary Trade Directory Entries Name: Bettaprint Ltd Location: 9, Lichfield Terrace, Sheen Road, Richmond, Surrey, TW9 1AS Classification: Copying & Duplicating Services Status: Inactive Positional Accuracy: Automatically positioned to the address	A5SE (SW)	734	-	518152 174957
102	Contemporary Trade Directory Entries Name: Devi Khakhria Designs Location: 9, Lichfield Terrace, Sheen Road, Richmond, Surrey, TW9 1AS Classification: Stained Glass Designers & Producers Status: Inactive Positional Accuracy: Automatically positioned to the address	A5SE (SW)	734	-	518152 174957
102	Contemporary Trade Directory Entries Name: American Dry Cleaning Location: 4, Lichfield Terrace, Sheen Road, Richmond, Surrey, TW9 1AS Classification: Dry Cleaners Status: Active Positional Accuracy: Automatically positioned to the address	A5SE (SW)	762	-	518116 174964

Map ID	Details	Quadrant Reference (Compass Direction)	Estimated Distance From Site	Contact	NGR
103	Contemporary Trade Directory Entries Name: B P Connect Location: Richmond, Surrey, Tw9 4ll Classification: Petrol Filling Stations Status: Inactive Positional Accuracy: Manually positioned within the geographical locality	A12NW (NE)	735	-	519630 175851
104	Contemporary Trade Directory Entries Name: East Sheen Service Station Location: 567, Upper Richmond Road West, London, SW14 7ED Classification: Petrol Filling Stations Status: Active Positional Accuracy: Automatically positioned to the address	A8NW (E)	747	-	519715 175311
104	Contemporary Trade Directory Entries Name: Texaco Location: 567, Upper Richmond Road West, London, SW14 7ED Classification: Petrol Filling Stations Status: Active Positional Accuracy: Automatically positioned to the address	A8NW (E)	747	-	519715 175311
104	Contemporary Trade Directory Entries Name: Star Service Stations Location: 567, Upper Richmond Road West, London, SW14 7ED Classification: Petrol Filling Stations Status: Inactive Positional Accuracy: Automatically positioned to the address	A8NW (E)	748	-	519716 175312
105	Contemporary Trade Directory Entries Name: Rubbish Lads Ltd Location: 100, Church Road, Richmond, Surrey, TW10 6LW Classification: Waste Disposal Services Status: Inactive Positional Accuracy: Automatically positioned to the address	A2NW (SW)	771	-	518491 174631
106	Contemporary Trade Directory Entries Name: Elite Textile Care Location: 21, Kew Road, Richmond, TW9 2NQ Classification: Dry Cleaners Status: Active Positional Accuracy: Automatically positioned to the address	A5NE (W)	775	-	518008 175229
106	Contemporary Trade Directory Entries Name: Selclene Location: 5, Kew Road, Richmond, Surrey, TW9 2PR Classification: Cleaning Services - Domestic Status: Active Positional Accuracy: Automatically positioned to the address	A5NE (W)	775	-	518008 175229
106	Contemporary Trade Directory Entries Name: Realtime Location: 5, Kew Road, Richmond, TW9 2PR Classification: Computer Manufacturers Status: Active Positional Accuracy: Automatically positioned to the address	A5NE (W)	775	-	518008 175229
106	Contemporary Trade Directory Entries Name: Hotch Potch Location: 5, Kew Road, Richmond, Surrey, TW9 2PR Classification: Greeting Card Publishers & Wholesalers Status: Active Positional Accuracy: Automatically positioned to the address	A5NE (W)	775	-	518008 175229
106	Contemporary Trade Directory Entries Name: European Network Management Location: 5, Kew Road, Richmond, Surrey, TW9 2PR Classification: Telecommunications Equipment & Systems Status: Inactive Positional Accuracy: Manually positioned to the address or location	A5NE (W)	775	-	518008 175229
106	Contemporary Trade Directory Entries Name: 24 Hr Pest Control Location: 5, Kew Road, Richmond, Surrey, TW9 2PR Classification: Pest & Vermin Control Status: Inactive Positional Accuracy: Manually positioned to the address or location	A5NE (W)	775	-	518008 175229
107	Contemporary Trade Directory Entries Name: Westlake Garages Ltd Location: 193-195, Lower Richmond Road, Richmond, Surrey, TW9 4LN Classification: Car Dealers Status: Active Positional Accuracy: Automatically positioned to the address	A12NW (NE)	789	-	519703 175817

Map ID	Details	Quadrant Reference (Compass Direction)	Estimated Distance From Site	Contact	NGR
107	<p>Contemporary Trade Directory Entries</p> <p>Name: Richmond Motors Location: 193-195, Lower Richmond Road, Richmond, Surrey, TW9 4LN Classification: Garage Services Status: Inactive Positional Accuracy: Automatically positioned to the address</p>	A12NW (NE)	789	-	519703 175817
108	<p>Contemporary Trade Directory Entries</p> <p>Name: Klopman International Location: 34, The Quadrant, Richmond, Surrey, TW9 1DN Classification: Textile Manufacturing Status: Inactive Positional Accuracy: Automatically positioned to the address</p>	A5SE (SW)	806	-	518017 175071
108	<p>Contemporary Trade Directory Entries</p> <p>Name: Cleaning Services Richmond Location: 23, The Quadrant, Richmond, Surrey, TW9 1BP Classification: Cleaning Services - Domestic Status: Inactive Positional Accuracy: Automatically positioned to the address</p>	A5SE (W)	823	-	517988 175104
108	<p>Contemporary Trade Directory Entries</p> <p>Name: Snappy Snaps Location: 40, The Quadrant, Richmond, Surrey, TW9 1DN Classification: Photographic Processors Status: Inactive Positional Accuracy: Automatically positioned to the address</p>	A5SE (SW)	830	-	518004 175039
108	<p>Contemporary Trade Directory Entries</p> <p>Name: Coors Brewing International Ltd Location: 22, The Quadrant, Richmond, Surrey, TW9 1BP Classification: Brewers Status: Inactive Positional Accuracy: Automatically positioned to the address</p>	A5SE (W)	835	-	517980 175089
109	<p>Contemporary Trade Directory Entries</p> <p>Name: Newport Industries Location: Spencer House, 23, Sheen Road, Richmond, Surrey, TW9 1BN Classification: Chemicals - Distributors & Wholesalers Status: Active Positional Accuracy: Automatically positioned to the address</p>	A5SE (SW)	819	-	518079 174915
109	<p>Contemporary Trade Directory Entries</p> <p>Name: Montblanc UK Location: 1, Towers Place, Richmond, TW9 1EG Classification: Stationery Manufacturers Status: Active Positional Accuracy: Automatically positioned to the address</p>	A5SE (SW)	847	-	518066 174883
109	<p>Contemporary Trade Directory Entries</p> <p>Name: Kall Kwik Location: 12B Eton Street, Richmond, Surrey, TW9 1EE Classification: Printers Status: Active Positional Accuracy: Manually positioned to the address or location</p>	A5SE (SW)	848	-	518053 174902
109	<p>Contemporary Trade Directory Entries</p> <p>Name: The Clean Machine Location: 18, Eton Street, Richmond, Surrey, TW9 1EE Classification: Dry Cleaners Status: Inactive Positional Accuracy: Automatically positioned to the address</p>	A5SE (SW)	866	-	518045 174882
109	<p>Contemporary Trade Directory Entries</p> <p>Name: Fast Stitch Location: First Floor Flat, 18, Eton Street, Richmond, TW9 1EE Classification: Dry Cleaners Status: Active Positional Accuracy: Automatically positioned to the address</p>	A5SE (SW)	867	-	518044 174881
110	<p>Contemporary Trade Directory Entries</p> <p>Name: Atics Location: Gainsborough House, 2, Sheen Road, Richmond, TW9 1AE Classification: Damp & Dry Rot Control Status: Active Positional Accuracy: Automatically positioned to the address</p>	A5SE (SW)	825	-	518038 174976
111	<p>Contemporary Trade Directory Entries</p> <p>Name: Vectra Ltd Location: Process House, 36, Paradise Road, Richmond, TW9 1SE Classification: Manufacturers Status: Inactive Positional Accuracy: Automatically positioned to the address</p>	A5SE (SW)	834	-	518094 174865

Map ID	Details	Quadrant Reference (Compass Direction)	Estimated Distance From Site	Contact	NGR
112	Contemporary Trade Directory Entries Name: Webuyanycar.Com Location: 179-181, Lower Richmond Road, Richmond, Surrey, TW9 4LN Classification: Car Dealers - Used Status: Inactive Positional Accuracy: Automatically positioned to the address	A12NW (NE)	842	-	519758 175823
112	Contemporary Trade Directory Entries Name: We Buy Any Car Richmond Location: 179-181, Lower Richmond Road, Richmond, Surrey, TW9 4LN Classification: Car Dealers - Used Status: Active Positional Accuracy: Automatically positioned to the address	A12NW (NE)	842	-	519758 175823
112	Contemporary Trade Directory Entries Name: Tantra Media Location: Diamond House, 179, Lower Richmond Road, Richmond, Surrey, TW9 4LN Classification: Printers Status: Inactive Positional Accuracy: Automatically positioned to the address	A12NW (NE)	842	-	519758 175823
112	Contemporary Trade Directory Entries Name: Nespac Location: Diamond House, 179, Lower Richmond Road, Richmond, Surrey, TW9 4LN Classification: Engineering Machine Services Status: Inactive Positional Accuracy: Automatically positioned to the address	A12NW (NE)	842	-	519758 175823
112	Contemporary Trade Directory Entries Name: Hi-Tech Technologies Location: Flat 1, 179, Lower Richmond Road, Richmond, Surrey, TW9 4LN Classification: Engineers - General Status: Inactive Positional Accuracy: Automatically positioned to the address	A12NW (NE)	842	-	519758 175823
112	Contemporary Trade Directory Entries Name: Mj Studio & M & M Restoration Location: 179-181 Lower Richmond Rd, Richmond, Surrey, TW9 4LN Classification: Antiques - Repairing & Restoring Status: Inactive Positional Accuracy: Manually positioned to the address or location	A12NW (NE)	842	-	519758 175823
113	Contemporary Trade Directory Entries Name: London Motor Co Location: 267, Sandycombe Road, Richmond, Surrey, TW9 3LU Classification: Car Dealers Status: Inactive Positional Accuracy: Manually positioned to the address or location	A15SW (N)	856	-	519118 176382
113	Contemporary Trade Directory Entries Name: L M C Location: 267, Sandycombe Road, Richmond, Surrey, TW9 3LU Classification: Car Dealers - Used Status: Inactive Positional Accuracy: Manually positioned to the address or location	A15SW (N)	856	-	519118 176382
113	Contemporary Trade Directory Entries Name: London Cars Direct Location: 267, Sandycombe Road, Richmond, Surrey, TW9 3LU Classification: Car Dealers Status: Inactive Positional Accuracy: Automatically positioned to the address	A15SW (N)	856	-	519118 176382
113	Contemporary Trade Directory Entries Name: Kew Village Cars Location: 267, Sandycombe Road, Richmond, Surrey, TW9 3LU Classification: Car Dealers - Used Status: Inactive Positional Accuracy: Automatically positioned to the address	A15SW (N)	856	-	519118 176382
113	Contemporary Trade Directory Entries Name: Proud Industrial Ltd Location: 277, Sandycombe Road, Richmond, Surrey, TW9 3LU Classification: Graffiti Removers Status: Inactive Positional Accuracy: Automatically positioned to the address	A15SW (N)	902	-	519109 176430
114	Contemporary Trade Directory Entries Name: Pro Cleaners Richmond Location: 13, Quadrant Road, Richmond, Surrey, TW9 1DH Classification: Carpet, Curtain & Upholstery Cleaners Status: Inactive Positional Accuracy: Automatically positioned to the address	A5SE (SW)	859	-	517971 175042

Map ID	Details	Quadrant Reference (Compass Direction)	Estimated Distance From Site	Contact	NGR
115	Contemporary Trade Directory Entries Name: Wastedge Ltd Location: Cobden House, Park Lane, Richmond, Surrey, TW9 2RA Classification: Computer Recycling & Disposal Status: Inactive Positional Accuracy: Automatically positioned to the address	A5NE (W)	860	-	517932 175171
116	Contemporary Trade Directory Entries Name: Plastered Location: 115, Church Road, Richmond, TW10 6LS Classification: Damp & Dry Rot Control Status: Inactive Positional Accuracy: Automatically positioned to the address	A2NW (SW)	865	-	518462 174542
117	Contemporary Trade Directory Entries Name: Mapharm Ltd Location: 424, Upper Richmond Road West, London, SW14 7JX Classification: Pharmaceutical Manufacturers & Distributors Status: Inactive Positional Accuracy: Automatically positioned to the address	A8NW (E)	870	-	519843 175358
117	Contemporary Trade Directory Entries Name: Sportscraft Location: 424, Upper Richmond Road West, London, SW14 7JX Classification: Car Dealers - Used Status: Inactive Positional Accuracy: Automatically positioned to the address	A8NW (E)	870	-	519843 175358
117	Contemporary Trade Directory Entries Name: Sportscraft Location: 424, Upper Richmond Road West, London, SW14 7JX Classification: Car Dealers Status: Inactive Positional Accuracy: Automatically positioned to the address	A8NW (E)	870	-	519843 175358
117	Contemporary Trade Directory Entries Name: Sportscraft Location: 424, Upper Richmond Road West, London, SW14 7JX Classification: Car Dealers Status: Inactive Positional Accuracy: Automatically positioned to the address	A8NW (E)	870	-	519843 175358
117	Contemporary Trade Directory Entries Name: Richmond Auto Centre Location: 424a, Upper Richmond Road West, London, SW14 7JX Classification: Car Dealers - Used Status: Inactive Positional Accuracy: Automatically positioned to the address	A8NW (E)	870	-	519842 175358
117	Contemporary Trade Directory Entries Name: Richmond & Sheen Green Plumbing & Heating Co Location: 422, Upper Richmond Road West, London, SW14 7JX Classification: Heating Services - Industrial and Commercial Status: Inactive Positional Accuracy: Automatically positioned to the address	A8NW (E)	876	-	519849 175358
117	Contemporary Trade Directory Entries Name: Techno Heat Location: 420, Upper Richmond Road West, London, SW14 7JX Classification: Heating Services - Industrial and Commercial Status: Inactive Positional Accuracy: Automatically positioned to the address	A8NW (E)	884	-	519857 175357
117	Contemporary Trade Directory Entries Name: Classic Lights Location: 420, Upper Richmond Road West, London, SW14 7JX Classification: Lampshade Manufacturers & Distributors Status: Inactive Positional Accuracy: Automatically positioned to the address	A8NW (E)	884	-	519857 175357
117	Contemporary Trade Directory Entries Name: Richmond Road Automobiles Location: 418, Upper Richmond Road West, London, SW14 7JX Classification: Car Dealers Status: Inactive Positional Accuracy: Automatically positioned to the address	A8NW (E)	890	-	519863 175358
117	Contemporary Trade Directory Entries Name: Bathstore Location: 410 Upper Richmond Rd West, London, SW14 7JX Classification: Bathroom Fixtures - Manufacturers Status: Inactive Positional Accuracy: Manually positioned to the address or location	A8NW (E)	911	-	519884 175358

Map ID	Details	Quadrant Reference (Compass Direction)	Estimated Distance From Site	Contact	NGR
118	Contemporary Trade Directory Entries Name: G A L Car Repairs Location: Rear Of, 129, Kingsway, London, SW14 7HN Classification: Garage Services Status: Inactive Positional Accuracy: Automatically positioned to the address	A12SW (E)	884	-	519841 175676
118	Contemporary Trade Directory Entries Name: Auto Diagnostic Centre Location: Rear Of, 129, Kingsway, London, SW14 7HN Classification: Garage Services Status: Active Positional Accuracy: Automatically positioned to the address	A12SW (E)	884	-	519841 175676
118	Contemporary Trade Directory Entries Name: Alfa Craft Location: 129, Kingsway, London, SW14 7HN Classification: Garage Services Status: Active Positional Accuracy: Automatically positioned to the address	A12SW (E)	884	-	519841 175676
118	Contemporary Trade Directory Entries Name: Daley Motors Location: Rear Of, 129, Kingsway, London, SW14 7HN Classification: Garage Services Status: Inactive Positional Accuracy: Automatically positioned in the proximity of the address	A12SE (E)	929	-	519886 175680
119	Contemporary Trade Directory Entries Name: F & S Cleaning Services Location: 15, Deanhill Court, Upper Richmond Road West, London, SW14 7DJ Classification: Cleaning Services - Domestic Status: Active Positional Accuracy: Automatically positioned to the address	A8NW (E)	890	-	519846 175225
120	Contemporary Trade Directory Entries Name: Fracture Technologies Ltd Location: 5, Queens Rise, Richmond, Surrey, TW10 6HL Classification: Oil & Gas Extraction Status: Active Positional Accuracy: Automatically positioned to the address	A2NE (S)	892	-	518727 174457
121	Contemporary Trade Directory Entries Name: Supasnaps Location: 5, Lower George Street, Richmond, Surrey, TW9 1HU Classification: Photographic Processors Status: Inactive Positional Accuracy: Automatically positioned to the address	A5SE (SW)	901	-	517982 174919
121	Contemporary Trade Directory Entries Name: Sketchley Retail Ltd Location: 5, Lower George Street, Richmond, Surrey, TW9 1HU Classification: Dry Cleaners Status: Inactive Positional Accuracy: Automatically positioned to the address	A5SE (SW)	901	-	517982 174919
122	Contemporary Trade Directory Entries Name: Richmond Cleaners Location: 2, Quadrant Road, Richmond, Surrey, TW9 1DH Classification: Carpet, Curtain & Upholstery Cleaners Status: Inactive Positional Accuracy: Automatically positioned to the address	A5SE (SW)	907	-	517946 174979
122	Contemporary Trade Directory Entries Name: Richmond Cleaners Location: 2, Quadrant Road, Richmond, Surrey, TW9 1DH Classification: Carpet, Curtain & Upholstery Cleaners Status: Inactive Positional Accuracy: Automatically positioned to the address	A5SE (SW)	907	-	517946 174979
122	Contemporary Trade Directory Entries Name: The Richmond Man And Van Location: 3, Duke Street, Richmond, Surrey, TW9 1HP Classification: Carpet, Curtain & Upholstery Cleaners Status: Inactive Positional Accuracy: Automatically positioned to the address	A5SE (SW)	946	-	517903 174978
123	Contemporary Trade Directory Entries Name: Weather Vain Location: 283, Sandycombe Road, Richmond, Surrey, TW9 3LU Classification: Waterproof Clothing & Rainwear Status: Inactive Positional Accuracy: Automatically positioned to the address	A15SW (N)	919	-	519108 176447

Map ID	Details	Quadrant Reference (Compass Direction)	Estimated Distance From Site	Contact	NGR
123	Contemporary Trade Directory Entries Name: Royal Dry Cleaners Location: 297, Sandycombe Road, Richmond, Surrey, TW9 3LU Classification: Dry Cleaners Status: Inactive Positional Accuracy: Automatically positioned to the address	A15NW (N)	962	-	519106 176492
124	Contemporary Trade Directory Entries Name: Reheat Location: 29, Greville Road, Richmond, Surrey, TW10 6HR Classification: Boilers - Servicing, Replacements & Repairs Status: Inactive Positional Accuracy: Automatically positioned to the address	A3SW (S)	960	-	518904 174397
125	Contemporary Trade Directory Entries Name: Jack Wills Location: 6, Church Court, Richmond, Surrey, TW9 1JL Classification: Leisure & Sportswear Manufacturers & Wholesalers Status: Inactive Positional Accuracy: Automatically positioned to the address	A5SE (SW)	989	-	517905 174877
125	Contemporary Trade Directory Entries Name: Currys Location: 51-52, George Street, Richmond, Surrey, TW9 1HJ Classification: Electrical Goods Sales, Manufacturers & Wholesalers Status: Inactive Positional Accuracy: Automatically positioned to the address	A5SE (SW)	997	-	517875 174916
126	Contemporary Trade Directory Entries Name: Azo Print Ltd Location: 44, Kingsway, London, SW14 7HW Classification: Printers Status: Inactive Positional Accuracy: Automatically positioned to the address	A12SE (E)	992	-	519942 175720
127	Fuel Station Entries Name: Beacon Filling Station Location: Lower Mortlake Road, Sandycombe Road, Richmond, Surrey, TW9 2LL Brand: BP Premises Type: Petrol Station Status: Open Positional Accuracy: Manually positioned to the address or location	A11SW (N)	165	-	518961 175707
128	Fuel Station Entries Name: Sainsburys Richmond Location: Manor Road, Richmond, Surrey, TW9 1YB Brand: Sainsburys Premises Type: Hypermarket Status: Open Positional Accuracy: Manually positioned to the address or location	A11SW (NE)	208	-	519120 175674
129	Fuel Station Entries Name: Shell Blackhorse Location: 174, Sheen Road, Richmond, Surrey, TW9 1XD Brand: Shell Premises Type: Petrol Station Status: Open Positional Accuracy: Automatically positioned to the address	A7SW (S)	323	-	518961 175063
130	Fuel Station Entries Name: Richmond Motor Centre Location: 293 Lower Richmond Road, Manor Gardens, North Sheen, RICHMOND, Surrey, TW9 4LU Brand: Obsolete Premises Type: Not Applicable Status: Obsolete Positional Accuracy: Manually positioned to the address or location	A11SE (NE)	365	-	519298 175687
131	Fuel Station Entries Name: Shell Richmond Location: 22-24 Lower Richmond Road, Niton Road, Richmond, Surrey, TW9 4LJ Brand: Shell Premises Type: Petrol Station Status: Open Positional Accuracy: Automatically positioned to the address	A11SE (NE)	421	-	519332 175744
132	Fuel Station Entries Name: Empire Filling Station Location: 2-4 Lower Mortlake Road, RICHMOND, Surrey, TW9 2JA Brand: Obsolete Premises Type: Not Applicable Status: Obsolete Positional Accuracy: Located by supplier to within 100m	A6NW (W)	568	-	518208 175297

Map ID	Details	Quadrant Reference (Compass Direction)	Estimated Distance From Site	Contact	NGR
133	Fuel Station Entries Name: East Sheen Service Station Location: 567, Upper Richmond Road West, London, SW14 7ED Brand: TEXACO Premises Type: Petrol Station Status: Open Positional Accuracy: Automatically positioned to the address	A8NW (E)	748	-	519716 175312
134	Fuel Station Entries Name: Prospect Filling Station Location: 205 Lower Richmond Road, North Sheen, RICHMOND, Surrey, TW9 4LN Brand: Total Premises Type: Not Applicable Status: Obsolete Positional Accuracy: Automatically positioned to the address	A12NW (NE)	761	-	519675 175811
135	Points of Interest - Commercial Services Name: Laxton Rice Transport Location: Argyle House, Dee Road, Richmond, TW9 2JN Category: Transport, Storage and Delivery Class Code: Distribution and Haulage Positional Accuracy: Positioned to address or location	A6NE (SW)	32	7	518742 175361
136	Points of Interest - Commercial Services Name: Coys Location: 237 Lower Mortlake Road, Richmond, TW9 2LL Category: Repair and Servicing Class Code: Vehicle Repair, Testing and Servicing Positional Accuracy: Positioned to address or location	A10SE (N)	130	7	518869 175656
136	Points of Interest - Commercial Services Name: Allport Ltd Location: London House 243-253, Lower Mortlake Road, Richmond, TW9 2LS Category: Transport, Storage and Delivery Class Code: Distribution and Haulage Positional Accuracy: Positioned to address or location	A11SW (N)	146	7	518918 175686
137	Points of Interest - Commercial Services Name: Stable Motors Location: 6 Sheendale Road, Richmond, TW9 2JJ Category: Repair and Servicing Class Code: Vehicle Repair, Testing and Servicing Positional Accuracy: Positioned to address or location	A6NE (W)	141	7	518662 175442
137	Points of Interest - Commercial Services Name: Stable Motors Location: 5 Sheendale Road, Richmond, TW9 2JJ Category: Repair and Servicing Class Code: Vehicle Repair, Testing and Servicing Positional Accuracy: Positioned to address or location	A6NE (W)	141	7	518662 175442
137	Points of Interest - Commercial Services Name: Kwik-Fit (GB) Limited Location: 48 Sheendale Road, Richmond, TW9 2JJ Category: Repair and Servicing Class Code: Vehicle Repair, Testing and Servicing Positional Accuracy: Positioned to address or location	A10SE (W)	172	7	518676 175497
137	Points of Interest - Commercial Services Name: Kwik-Fit (GB) Limited Location: 48 Sheendale Road, Richmond, TW9 2JJ Category: Repair and Servicing Class Code: Vehicle Repair, Testing and Servicing Positional Accuracy: Positioned to address or location	A10SE (W)	172	7	518675 175496
138	Points of Interest - Commercial Services Name: Colin Ferns Ltd Location: Rear of 63-65, Raleigh Road, Richmond, TW9 2DU Category: Repair and Servicing Class Code: Vehicle Repair, Testing and Servicing Positional Accuracy: Positioned to address or location	A11SW (N)	182	7	518972 175723
138	Points of Interest - Commercial Services Name: Colin Ferns Ltd Location: 65 Raleigh Road, Richmond, TW9 2DU Category: Repair and Servicing Class Code: Vehicle Repair, Testing and Servicing Positional Accuracy: Positioned to address or location	A11SW (N)	189	7	518942 175732

Map ID	Details	Quadrant Reference (Compass Direction)	Estimated Distance From Site	Contact	NGR
139	Points of Interest - Commercial Services Name: Richmond Service Centre Location: Unit 2, Market Road, Richmond, TW9 4LZ Category: Repair and Servicing Class Code: Vehicle Repair, Testing and Servicing Positional Accuracy: Positioned to address or location	A11SE (NE)	289	7	519252 175589
139	Points of Interest - Commercial Services Name: Richmond Service Centre Location: Unit 2, Market Road, Richmond, TW9 4LZ Category: Repair and Servicing Class Code: Vehicle Repair, Testing and Servicing Positional Accuracy: Positioned to address or location	A11SE (NE)	290	7	519253 175589
139	Points of Interest - Commercial Services Name: Bushwood Books Ltd Location: 17 Market Road, Richmond, TW9 4LZ Category: Transport, Storage and Delivery Class Code: Distribution and Haulage Positional Accuracy: Positioned to address or location	A11SE (NE)	336	7	519296 175609
140	Points of Interest - Commercial Services Name: Smith Bros Location: 63 Sandycombe Road, Richmond, TW9 2EP Category: Repair and Servicing Class Code: Vehicle Repair, Testing and Servicing Positional Accuracy: Positioned to address or location	A11NW (N)	392	7	519027 175927
140	Points of Interest - Commercial Services Name: Smith Brothers Location: 63 Sandycombe Road, Richmond, TW9 2EP Category: Repair and Servicing Class Code: Vehicle Repair, Testing and Servicing Positional Accuracy: Positioned to address or location	A11NW (N)	392	7	519026 175926
141	Points of Interest - Commercial Services Name: Shell Richmond Location: 22-24 Lower Richmond Road, Niton Road, Richmond, TW9 4LJ Category: Personal, Consumer and other Services Class Code: Vehicle Cleaning Services Positional Accuracy: Positioned to address or location	A11SE (NE)	420	7	519331 175743
141	Points of Interest - Commercial Services Name: Car Wash Location: 22-24 Lower Richmond Road, Niton Road, Richmond, Surrey, TW9 4LJ Category: Personal, Consumer and other Services Class Code: Vehicle Cleaning Services Positional Accuracy: Positioned to address or location	A11SE (NE)	421	7	519332 175744
142	Points of Interest - Commercial Services Name: Hand Car Wash Location: 47a Lower Mortlake Road, Richmond, TW9 2LW Category: Personal, Consumer and other Services Class Code: Vehicle Cleaning Services Positional Accuracy: Positioned to address or location	A6NW (W)	433	7	518347 175431
143	Points of Interest - Commercial Services Name: Jomar Engineering Location: 119 Sandycombe Road, Richmond, TW9 2ER Category: Construction Services Class Code: Metalworkers Including Blacksmiths Positional Accuracy: Positioned to address or location	A11NW (N)	523	7	519073 176051
143	Points of Interest - Commercial Services Name: Jomar Engineering Location: Old Station Works 119-123, Sandycombe Road, Richmond, TW9 2EP Category: Construction Services Class Code: Metalworkers Including Blacksmiths Positional Accuracy: Positioned to address or location	A11NW (N)	523	7	519073 176051
144	Points of Interest - Commercial Services Name: Bushwood Books Ltd Location: 6 Marksbury Avenue, Richmond, TW9 4JF Category: Transport, Storage and Delivery Class Code: Distribution and Haulage Positional Accuracy: Positioned to address or location	A11NE (NE)	538	7	519356 175905
145	Points of Interest - Commercial Services Name: Mastercar Ltd Location: Rear of 240, Sandycombe Road, Richmond, TW9 2EQ Category: Repair and Servicing Class Code: Vehicle Repair, Testing and Servicing Positional Accuracy: Positioned to address or location	A15SW (N)	745	7	519077 176276

Map ID	Details	Quadrant Reference (Compass Direction)	Estimated Distance From Site	Contact	NGR
145	Points of Interest - Commercial Services Name: Master Car Ltd Location: Flat 240, Sandycombe Road, Richmond, TW9 2EQ Category: Repair and Servicing Class Code: Vehicle Repair, Testing and Servicing Positional Accuracy: Positioned to address or location	A15SW (N)	746	7	519077 176277
146	Points of Interest - Commercial Services Name: Alfa Craft Location: 193-195 Lower Richmond Road, Richmond, TW9 4LN Category: Repair and Servicing Class Code: Vehicle Repair, Testing and Servicing Positional Accuracy: Positioned to address or location	A12NW (NE)	789	7	519703 175817
147	Points of Interest - Commercial Services Name: Alfa Craft Location: Rear Of 129, Kingsway, London, SW14 7HN Category: Repair and Servicing Class Code: Vehicle Repair, Testing and Servicing Positional Accuracy: Positioned to address or location	A12SW (E)	829	7	519790 175642
147	Points of Interest - Commercial Services Name: Auto Diagnostic Centre Location: 129 Kingsway, London, SW14 7HN Category: Repair and Servicing Class Code: Vehicle Repair, Testing and Servicing Positional Accuracy: Positioned to address or location	A12SW (E)	883	7	519840 175675
147	Points of Interest - Commercial Services Name: Gal Car Repairs Location: Rear Of 129, Kingsway, London, SW14 7HN Category: Repair and Servicing Class Code: Vehicle Repair, Testing and Servicing Positional Accuracy: Positioned to address or location	A12SW (E)	884	7	519841 175676
147	Points of Interest - Commercial Services Name: Alfa Craft Location: 129 Kingsway, London, SW14 7HN Category: Repair and Servicing Class Code: Vehicle Repair, Testing and Servicing Positional Accuracy: Positioned to address or location	A12SW (E)	884	7	519841 175676
147	Points of Interest - Commercial Services Name: Auto Diagnostic Centre Location: Rear Of 129, Kingsway, London, SW14 7HN Category: Repair and Servicing Class Code: Vehicle Repair, Testing and Servicing Positional Accuracy: Positioned to address or location	A12SW (E)	884	7	519841 175676
147	Points of Interest - Commercial Services Name: G A L Car Repairs Location: Rear of 129, Kingsway, London, SW14 7HN Category: Repair and Servicing Class Code: Vehicle Repair, Testing and Servicing Positional Accuracy: Positioned to address or location	A12SW (E)	884	7	519841 175676
148	Points of Interest - Commercial Services Name: Richmond Valeting Centre Location: 424a Upper Richmond Road West, London, SW14 7JX Category: Personal, Consumer and other Services Class Code: Vehicle Cleaning Services Positional Accuracy: Positioned to address or location	A8NW (E)	869	7	519842 175358
149	Points of Interest - Commercial Services Name: Thameside Shipping Location: 69 Onslow Road, Richmond, TW10 6QA Category: Transport, Storage and Delivery Class Code: Distribution and Haulage Positional Accuracy: Positioned to address or location	A1NE (SW)	996	7	518179 174550
150	Points of Interest - Manufacturing and Production Name: Burgess Properties Location: Aaron House 6, Bardolph Road, Richmond, TW9 2LH Category: Industrial Features Class Code: Business Parks and Industrial Estates Positional Accuracy: Positioned to address or location	A10SE (NW)	21	7	518861 175468
150	Points of Interest - Manufacturing and Production Name: Aaron House Location: 2-6 Bardolph Road, Richmond, TW9 2LH Category: Industrial Features Class Code: Business Parks and Industrial Estates Positional Accuracy: Positioned to address or location	A10SE (NW)	21	7	518861 175468

Map ID	Details	Quadrant Reference (Compass Direction)	Estimated Distance From Site	Contact	NGR
150	Points of Interest - Manufacturing and Production Name: Works Location: TW9 Category: Industrial Features Class Code: Unspecified Works Or Factories Positional Accuracy: Positioned to address or location	A6NE (W)	26	7	518831 175438
150	Points of Interest - Manufacturing and Production Name: Works Location: Not Supplied Category: Industrial Features Class Code: Unspecified Works Or Factories Positional Accuracy: Positioned to an adjacent address or location	A6NE (W)	27	7	518828 175437
150	Points of Interest - Manufacturing and Production Name: Tank Location: TW9 Category: Industrial Features Class Code: Tanks (Generic) Positional Accuracy: Positioned to an adjacent address or location	A10SE (W)	42	7	518821 175451
151	Points of Interest - Manufacturing and Production Name: Works Location: Not Supplied Category: Industrial Features Class Code: Unspecified Works Or Factories Positional Accuracy: Positioned to an adjacent address or location	A11SW (N)	28	7	518912 175562
152	Points of Interest - Manufacturing and Production Name: Richmond International Business Centre Location: TW9 Category: Industrial Features Class Code: Business Parks and Industrial Estates Positional Accuracy: Positioned to an adjacent address or location	A6NE (SW)	31	7	518751 175377
152	Points of Interest - Manufacturing and Production Name: Argyle House Location: 1 Dee Road, Richmond, TW9 2JN Category: Industrial Features Class Code: Business Parks and Industrial Estates Positional Accuracy: Positioned to address or location	A6NE (SW)	32	7	518742 175361
152	Points of Interest - Manufacturing and Production Name: Property Solutions Ltd Location: 1 Dee Road, Richmond, TW9 2JN Category: Industrial Features Class Code: Business Parks and Industrial Estates Positional Accuracy: Positioned to address or location	A6NE (SW)	32	7	518742 175361
152	Points of Interest - Manufacturing and Production Name: A-Z 1st Freeofficefinder.Com Location: Argyle House, Dee Road, Richmond, TW9 2JN Category: Industrial Features Class Code: Business Parks and Industrial Estates Positional Accuracy: Positioned to address or location	A6NE (SW)	32	7	518742 175361
152	Points of Interest - Manufacturing and Production Name: MIs Business Centres Location: 1 Dee Road, Richmond, TW9 2JN Category: Industrial Features Class Code: Business Parks and Industrial Estates Positional Accuracy: Positioned to address or location	A6NE (SW)	32	7	518742 175361
152	Points of Interest - Manufacturing and Production Name: Richmond International Business Centre Location: 1 Dee Road, Richmond, TW9 2JN Category: Industrial Features Class Code: Business Parks and Industrial Estates Positional Accuracy: Positioned to address or location	A6NE (SW)	32	7	518742 175361
152	Points of Interest - Manufacturing and Production Name: Serviced Offices Management Location: 1 Dee Road, Richmond, TW9 2JN Category: Industrial Features Class Code: Business Parks and Industrial Estates Positional Accuracy: Positioned to address or location	A6NE (SW)	32	7	518742 175361
153	Points of Interest - Manufacturing and Production Name: Burgess Properties Location: 19-22 Victoria Villas, Richmond, TW9 2JX Category: Industrial Features Class Code: Business Parks and Industrial Estates Positional Accuracy: Positioned to address or location	A10SE (NW)	107	7	518769 175491

Map ID	Details	Quadrant Reference (Compass Direction)	Estimated Distance From Site	Contact	NGR
153	Points of Interest - Manufacturing and Production Name: Cliveden Business Centre Location: Cliveden House, 19-22 Victoria Villas, Richmond, Surrey, TW9 2JX Category: Industrial Features Class Code: Business Parks and Industrial Estates Positional Accuracy: Positioned to address or location	A10SE (NW)	108	7	518769 175492
154	Points of Interest - Manufacturing and Production Name: Works Location: TW9 Category: Industrial Features Class Code: Unspecified Works Or Factories Positional Accuracy: Positioned to an adjacent address or location	A11SW (N)	140	7	518915 175680
154	Points of Interest - Manufacturing and Production Name: Works Location: Not Supplied Category: Industrial Features Class Code: Unspecified Works Or Factories Positional Accuracy: Positioned to an adjacent address or location	A11SW (N)	142	7	518918 175682
155	Points of Interest - Manufacturing and Production Name: Factory Location: TW9 Category: Industrial Features Class Code: Unspecified Works Or Factories Positional Accuracy: Positioned to an adjacent address or location	A11SE (NE)	253	7	519211 175603
155	Points of Interest - Manufacturing and Production Name: Factory Location: Not Supplied Category: Industrial Features Class Code: Unspecified Works Or Factories Positional Accuracy: Positioned to an adjacent address or location	A11SE (NE)	257	7	519215 175603
156	Points of Interest - Manufacturing and Production Name: Works Location: Not Supplied Category: Industrial Features Class Code: Unspecified Works Or Factories Positional Accuracy: Positioned to an adjacent address or location	A11SE (NE)	281	7	519234 175621
156	Points of Interest - Manufacturing and Production Name: Tank Location: TW9 Category: Industrial Features Class Code: Tanks (Generic) Positional Accuracy: Positioned to an adjacent address or location	A11SE (NE)	351	7	519293 175663
157	Points of Interest - Manufacturing and Production Name: Works Location: Not Supplied Category: Industrial Features Class Code: Unspecified Works Or Factories Positional Accuracy: Positioned to an adjacent address or location	A6SW (SW)	489	7	518389 175047
158	Points of Interest - Manufacturing and Production Name: Works Location: TW9 Category: Industrial Features Class Code: Unspecified Works Or Factories Positional Accuracy: Positioned to an adjacent address or location	A11NW (N)	532	7	519070 176060
158	Points of Interest - Manufacturing and Production Name: Works Location: Not Supplied Category: Industrial Features Class Code: Unspecified Works Or Factories Positional Accuracy: Positioned to an adjacent address or location	A11NW (N)	533	7	519073 176061
159	Points of Interest - Manufacturing and Production Name: Rosedale House Ltd Location: Rosedale House 2a, Rosedale Road, Richmond, TW9 2SZ Category: Industrial Features Class Code: Business Parks and Industrial Estates Positional Accuracy: Positioned to address or location	A9SE (W)	626	7	518161 175483
159	Points of Interest - Manufacturing and Production Name: Rosedale House Ltd Location: Rosedale House 2a, Rosedale Road, Richmond, TW9 2SZ Category: Industrial Features Class Code: Business Parks and Industrial Estates Positional Accuracy: Positioned to address or location	A9SE (W)	626	7	518161 175483

Map ID	Details	Quadrant Reference (Compass Direction)	Estimated Distance From Site	Contact	NGR
159	Points of Interest - Manufacturing and Production Name: A E S Wind Generation Location: 37-39 Kew Foot Road, Richmond, TW9 2SS Category: Industrial Features Class Code: Energy Production Positional Accuracy: Positioned to address or location	A9SE (W)	675	7	518111 175489
160	Points of Interest - Manufacturing and Production Name: Works Location: TW9 Category: Industrial Features Class Code: Unspecified Works Or Factories Positional Accuracy: Positioned to address or location	A6SW (SW)	651	7	518283 174920
160	Points of Interest - Manufacturing and Production Name: Works Location: Not Supplied Category: Industrial Features Class Code: Unspecified Works Or Factories Positional Accuracy: Positioned to an adjacent address or location	A6SW (SW)	652	7	518283 174919
161	Points of Interest - Manufacturing and Production Name: A-Z 1st Freeofficefinder.Com Location: 2 Sheen Rd, Richmond Upon Thames, Richmond, Surrey, TW10 5AW Category: Industrial Features Class Code: Business Parks and Industrial Estates Positional Accuracy: Positioned to address or location	A5SE (SW)	770	7	518104 174968
161	Points of Interest - Manufacturing and Production Name: Regus Location: Gainsborough House 2, Sheen Road, Richmond, TW9 1AE Category: Industrial Features Class Code: Business Parks and Industrial Estates Positional Accuracy: Positioned to address or location	A5SE (SW)	830	7	518037 174966
161	Points of Interest - Manufacturing and Production Name: Regus Location: Gainsborough House 2, Sheen Road, Richmond, TW9 1AE Category: Industrial Features Class Code: Business Parks and Industrial Estates Positional Accuracy: Positioned to address or location	A5SE (SW)	830	7	518037 174966
161	Points of Interest - Manufacturing and Production Name: Regus Plc Location: Gainsborough House 2, Sheen Road, Richmond, TW9 1AE Category: Industrial Features Class Code: Business Parks and Industrial Estates Positional Accuracy: Positioned to address or location	A5SE (SW)	830	7	518037 174966
162	Points of Interest - Manufacturing and Production Name: Mwb Business Exchange Location: 5 Kew Road, Richmond, TW9 2PR Category: Industrial Features Class Code: Business Parks and Industrial Estates Positional Accuracy: Positioned to address or location	A5NE (W)	775	7	518008 175229
162	Points of Interest - Manufacturing and Production Name: M W B Business Exchange Location: 5 Kew Road, Richmond, TW9 2PR Category: Industrial Features Class Code: Business Parks and Industrial Estates Positional Accuracy: Positioned to address or location	A5NE (W)	775	7	518008 175229
163	Points of Interest - Manufacturing and Production Name: Caesarstone Location: Clifford House 424, Upper Richmond Road West, London, SW14 7JX Category: Extractive Industries Class Code: Stone Quarrying and Preparation Positional Accuracy: Positioned to address or location	A8NW (E)	870	7	519843 175358
163	Points of Interest - Manufacturing and Production Name: Caesarstone Marble Specialists Location: 424 Upper Richmond Road West, London, SW14 7JX Category: Extractive Industries Class Code: Stone Quarrying and Preparation Positional Accuracy: Positioned to address or location	A8NW (E)	870	7	519842 175358
164	Points of Interest - Manufacturing and Production Name: Tank Location: TW10 Category: Industrial Features Class Code: Tanks (Generic) Positional Accuracy: Positioned to an adjacent address or location	A3NW (S)	874	7	518913 174486

Map ID	Details	Quadrant Reference (Compass Direction)	Estimated Distance From Site	Contact	NGR
165	Points of Interest - Manufacturing and Production Name: Fracture Technologies Ltd Location: 5 Queens Rise, Richmond, TW10 6HL Category: Extractive Industries Class Code: Oil and Gas Extraction, Refinery and Product Manufacture Positional Accuracy: Positioned to address or location	A2NE (S)	893	7	518726 174457
166	Points of Interest - Manufacturing and Production Name: Works Location: TW10 Category: Industrial Features Class Code: Unspecified Works Or Factories Positional Accuracy: Positioned to address or location	A2NW (SW)	927	7	518214 174610
166	Points of Interest - Manufacturing and Production Name: Works Location: Not Supplied Category: Industrial Features Class Code: Unspecified Works Or Factories Positional Accuracy: Positioned to an adjacent address or location	A2NW (SW)	928	7	518214 174608
167	Points of Interest - Manufacturing and Production Name: Works Location: TW9 Category: Industrial Features Class Code: Unspecified Works Or Factories Positional Accuracy: Positioned to an adjacent address or location	A15NW (N)	950	7	519126 176476
167	Points of Interest - Manufacturing and Production Name: Works Location: Not Supplied Category: Industrial Features Class Code: Unspecified Works Or Factories Positional Accuracy: Positioned to an adjacent address or location	A15NW (N)	952	7	519130 176477
168	Points of Interest - Public Infrastructure Name: North Sheen Rail Station Location: Manor Grove, TW9 Category: Public Transport, Stations and Infrastructure Class Code: Railway Stations, Junctions and Halts Positional Accuracy: Positioned to address or location	A7NW (E)	152	7	519122 175434
168	Points of Interest - Public Infrastructure Name: North Sheen Station Location: Manor Grove, TW9 Category: Public Transport, Stations and Infrastructure Class Code: Railway Stations, Junctions and Halts Positional Accuracy: Positioned to address or location	A7NW (E)	152	7	519122 175434
169	Points of Interest - Public Infrastructure Name: BP Express Location: Lower Mortlake Road, Richmond, TW9 2LL Category: Road And Rail Class Code: Petrol and Fuel Stations Positional Accuracy: Positioned to address or location	A11SW (N)	164	7	518961 175706
169	Points of Interest - Public Infrastructure Name: Beacon Filling Station Location: Lower Mortlake Road, Richmond, TW9 2LL Category: Road And Rail Class Code: Petrol and Fuel Stations Positional Accuracy: Positioned to address or location	A11SW (N)	165	7	518962 175707
169	Points of Interest - Public Infrastructure Name: BP Service Station Location: Lower Mortlake Road, Richmond, TW9 2LL Category: Road And Rail Class Code: Petrol and Fuel Stations Positional Accuracy: Positioned to address or location	A11SW (N)	165	7	518962 175707
169	Points of Interest - Public Infrastructure Name: Beacon Filling Station Location: Lower Mortlake Road, Sandycombe Road, Richmond, TW9 2LL Category: Road And Rail Class Code: Petrol and Fuel Stations Positional Accuracy: Positioned to address or location	A11SW (N)	165	7	518961 175707
169	Points of Interest - Public Infrastructure Name: BP Express Location: Lower Mortlake Road, Richmond, TW9 2LL Category: Road And Rail Class Code: Petrol and Fuel Stations Positional Accuracy: Positioned to address or location	A11SW (N)	169	7	518973 175709

Map ID	Details	Quadrant Reference (Compass Direction)	Estimated Distance From Site	Contact	NGR
170	Points of Interest - Public Infrastructure Name: Sainsbury's Richmond Location: Manor Road, Richmond, TW9 1YB Category: Road And Rail Class Code: Petrol and Fuel Stations Positional Accuracy: Positioned to address or location	A11SW (NE)	208	7	519120 175674
171	Points of Interest - Public Infrastructure Name: Richmond (London) Fire Station Location: Richmond Fire Station 323, Lower Richmond Road, Richmond, TW9 4PN Category: Central and Local Government Class Code: Fire Brigade Stations Positional Accuracy: Positioned to address or location	A11SE (NE)	309	7	519243 175673
172	Points of Interest - Public Infrastructure Name: Tcs Blackhorse Location: 174 Sheen Road, Richmond, TW9 1XD Category: Road And Rail Class Code: Petrol and Fuel Stations Positional Accuracy: Positioned to address or location	A7SW (S)	323	7	518961 175063
172	Points of Interest - Public Infrastructure Name: TCS Blackhorse Location: 174 Sheen Road, Richmond, TW9 1XD Category: Road And Rail Class Code: Petrol and Fuel Stations Positional Accuracy: Positioned to address or location	A7SW (S)	323	7	518961 175063
172	Points of Interest - Public Infrastructure Name: Shell Blackhorse Location: 174 Sheen Road, Richmond, TW9 1XD Category: Road And Rail Class Code: Petrol and Fuel Stations Positional Accuracy: Positioned to address or location	A7SW (S)	324	7	518960 175062
173	Points of Interest - Public Infrastructure Name: Rapid Clear Location: 96 Sheen Road, Richmond, TW9 1UF Category: Infrastructure and Facilities Class Code: Waste Storage, Processing and Disposal Positional Accuracy: Positioned to address or location	A6SW (SW)	414	7	518472 175065
174	Points of Interest - Public Infrastructure Name: Petropolis Location: 21-22 Popham Gardens, Lower Richmond Road, Richmond, TW9 4LJ Category: Road And Rail Class Code: Petrol and Fuel Stations Positional Accuracy: Positioned to address or location	A11SE (NE)	420	7	519331 175743
174	Points of Interest - Public Infrastructure Name: Tcs Richmond Location: 21-22 Popham Gardens, Lower Richmond Road, Richmond, TW9 4LJ Category: Road And Rail Class Code: Petrol and Fuel Stations Positional Accuracy: Positioned to address or location	A11SE (NE)	421	7	519332 175744
174	Points of Interest - Public Infrastructure Name: TCS Richmond Location: 22-24 Lower Richmond Road, Nitan Road, Richmond, Surrey, TW9 4LJ Category: Road And Rail Class Code: Petrol and Fuel Stations Positional Accuracy: Positioned to address or location	A11SE (NE)	421	7	519332 175744
174	Points of Interest - Public Infrastructure Name: Braymarsh Cash Ltd Location: 21-22 Popham Gardens, Lower Richmond Road, Richmond, TW9 4LJ Category: Road And Rail Class Code: Petrol and Fuel Stations Positional Accuracy: Positioned to address or location	A11SE (NE)	422	7	519332 175744
175	Points of Interest - Public Infrastructure Name: London Borough of Richmond Location: The Lodge, Kings Ride Gate, Richmond, TW10 5BJ Category: Infrastructure and Facilities Class Code: Cemeteries and Crematoria Positional Accuracy: Positioned to address or location	A7SE (SE)	580	7	519291 174917
176	Points of Interest - Public Infrastructure Name: Richmond Police Station Location: 18-20 Kew Road, Richmond, TW9 2NA Category: Central and Local Government Class Code: Police Stations Positional Accuracy: Positioned to address or location	A5NE (W)	641	7	518136 175279

Map ID	Details	Quadrant Reference (Compass Direction)	Estimated Distance From Site	Contact	NGR
177	Points of Interest - Public Infrastructure Name: Richmond (London) Rail Station Location: The Quadrant, TW9 Category: Public Transport, Stations and Infrastructure Class Code: Railway Stations, Junctions and Halts Positional Accuracy: Positioned to address or location	A5NE (W)	725	7	518071 175173
177	Points of Interest - Public Infrastructure Name: Richmond Nil Rail Station Location: The Quadrant, TW9 Category: Public Transport, Stations and Infrastructure Class Code: Railway Stations, Junctions and Halts Positional Accuracy: Positioned to address or location	A5NE (W)	725	7	518071 175173
177	Points of Interest - Public Infrastructure Name: Richmond Station Location: The Quadrant, TW9 Category: Public Transport, Stations and Infrastructure Class Code: Railway Stations, Junctions and Halts Positional Accuracy: Positioned to address or location	A5NE (W)	725	7	518071 175173
178	Points of Interest - Public Infrastructure Name: Texaco Location: 567 Upper Richmond Road West, London, SW14 7ED Category: Road And Rail Class Code: Petrol and Fuel Stations Positional Accuracy: Positioned to address or location	A8NW (E)	747	7	519715 175311
178	Points of Interest - Public Infrastructure Name: East Sheen Service Station Location: 567 Upper Richmond Road West, London, SW14 7ED Category: Road And Rail Class Code: Petrol and Fuel Stations Positional Accuracy: Positioned to address or location	A8NW (E)	748	7	519716 175312
178	Points of Interest - Public Infrastructure Name: Texaco Location: 567 Upper Richmond Road West, London, SW14 7ED Category: Road And Rail Class Code: Petrol and Fuel Stations Positional Accuracy: Positioned to address or location	A8NW (E)	748	7	519716 175311
178	Points of Interest - Public Infrastructure Name: Star Service Stations Location: 567 Upper Richmond Road West, London, SW14 7ED Category: Road And Rail Class Code: Petrol and Fuel Stations Positional Accuracy: Positioned to address or location	A8NW (E)	748	7	519716 175312
178	Points of Interest - Public Infrastructure Name: East Sheen Sstn Location: 567 Upper Richmond Road West, London, SW14 7ED Category: Road And Rail Class Code: Petrol and Fuel Stations Positional Accuracy: Positioned to address or location	A8NW (E)	748	7	519716 175312
178	Points of Interest - Public Infrastructure Name: East Sheen Service Station Location: 567 Upper Richmond Road West, London, SW14 7ED Category: Road And Rail Class Code: Petrol and Fuel Stations Positional Accuracy: Positioned to address or location	A8NW (E)	748	7	519716 175312
179	Points of Interest - Public Infrastructure Name: Rubbish Lads Ltd Location: 100 Church Road, Richmond, TW10 6LW Category: Infrastructure and Facilities Class Code: Waste Storage, Processing and Disposal Positional Accuracy: Positioned to address or location	A2NW (SW)	771	7	518491 174631
180	Points of Interest - Public Infrastructure Name: East Sheen Cemetery Location: TW10 Category: Infrastructure and Facilities Class Code: Cemeteries and Crematoria Positional Accuracy: Positioned to an adjacent address or location	A3NE (SE)	780	7	519291 174690
181	Points of Interest - Public Infrastructure Name: North Sheen Cemetery Location: TW9 Category: Infrastructure and Facilities Class Code: Cemeteries and Crematoria Positional Accuracy: Positioned to an adjacent address or location	A12NW (NE)	781	7	519641 175928

Map ID	Details	Quadrant Reference (Compass Direction)	Estimated Distance From Site	Contact	NGR
182	Points of Interest - Public Infrastructure Name: Cemetery Location: TW10 Category: Infrastructure and Facilities Class Code: Cemeteries and Crematoria Positional Accuracy: Positioned to an adjacent address or location	A3NW (S)	797	7	518973 174577
183	Points of Interest - Public Infrastructure Name: Richmond Cemetery Location: TW10 Category: Infrastructure and Facilities Class Code: Cemeteries and Crematoria Positional Accuracy: Positioned to an adjacent address or location	A3NW (S)	824	7	519091 174579
184	Points of Interest - Public Infrastructure Name: North Finchley Bus Station Location: 88 Kingsway, London, SW14 7HW Category: Public Transport, Stations and Infrastructure Class Code: Bus and Coach Stations, Depots and Companies Positional Accuracy: Positioned to address or location	A12SW (E)	878	7	519828 175709
185	Points of Interest - Public Infrastructure Name: North Sheen Cemetery Location: TW9 Category: Infrastructure and Facilities Class Code: Cemeteries and Crematoria Positional Accuracy: Positioned to an adjacent address or location	A16SW (NE)	909	7	519650 176133
185	Points of Interest - Public Infrastructure Name: North Sheen Cemetery (Fulham) Location: Not Supplied Category: Infrastructure and Facilities Class Code: Cemeteries and Crematoria Positional Accuracy: Positioned to an adjacent address or location	A16SW (NE)	924	7	519671 176132
186	Points of Interest - Public Infrastructure Name: Graveyard Location: TW10 Category: Infrastructure and Facilities Class Code: Cemeteries and Crematoria Positional Accuracy: Positioned to an adjacent address or location	A1NE (SW)	912	7	518078 174759
186	Points of Interest - Public Infrastructure Name: Graveyard Location: Not Supplied Category: Infrastructure and Facilities Class Code: Cemeteries and Crematoria Positional Accuracy: Positioned to an adjacent address or location	A1NE (SW)	916	7	518107 174721
186	Points of Interest - Public Infrastructure Name: Graveyard Location: TW10 Category: Infrastructure and Facilities Class Code: Cemeteries and Crematoria Positional Accuracy: Positioned to an adjacent address or location	A1NE (SW)	921	7	518101 174720
187	Points of Interest - Public Infrastructure Name: Richmond Cemetery Location: TW10 Category: Infrastructure and Facilities Class Code: Cemeteries and Crematoria Positional Accuracy: Positioned to an adjacent address or location	A3NW (S)	944	7	519032 174440
187	Points of Interest - Public Infrastructure Name: Richmond Cemetery Location: Not Supplied Category: Infrastructure and Facilities Class Code: Cemeteries and Crematoria Positional Accuracy: Positioned to an adjacent address or location	A3NW (S)	948	7	519050 174441
188	Points of Interest - Public Infrastructure Name: East Sheen Cemetery Location: Not Supplied Category: Infrastructure and Facilities Class Code: Cemeteries and Crematoria Positional Accuracy: Positioned to an adjacent address or location	A3NW (S)	960	7	519209 174469
188	Points of Interest - Public Infrastructure Name: Cemetery Location: TW10 Category: Infrastructure and Facilities Class Code: Cemeteries and Crematoria Positional Accuracy: Positioned to an adjacent address or location	A3NW (S)	960	7	519202 174467

Map ID	Details	Quadrant Reference (Compass Direction)	Estimated Distance From Site	Contact	NGR
189	Points of Interest - Public Infrastructure Name: Tesco Petrol Filling Station Location: 29 George Street, Richmond, TW9 1HY Category: Road And Rail Class Code: Petrol and Fuel Stations Positional Accuracy: Positioned to address or location	A5SE (SW)	961	7	517922 174904
190	Points of Interest - Public Infrastructure Name: Cemetery Location: TW10 Category: Infrastructure and Facilities Class Code: Cemeteries and Crematoria Positional Accuracy: Positioned to an adjacent address or location	A3SW (S)	973	7	518926 174387
191	Points of Interest - Public Infrastructure Name: New Cemetery Location: SW14 Category: Infrastructure and Facilities Class Code: Cemeteries and Crematoria Positional Accuracy: Positioned to an adjacent address or location	A12NW (NE)	978	7	519851 175951
191	Points of Interest - Public Infrastructure Name: Mortlake Cemetery Location: Clifford Avenue, London, SW14 7BU Category: Infrastructure and Facilities Class Code: Cemeteries and Crematoria Positional Accuracy: Positioned to address or location	A12NW (NE)	986	7	519857 175958
192	Points of Interest - Recreational and Environmental Name: Playground Location: Not Supplied Category: Recreational Class Code: Playgrounds Positional Accuracy: Positioned to an adjacent address or location	A11SW (N)	225	7	518887 175762
192	Points of Interest - Recreational and Environmental Name: Playground Location: Not Supplied Category: Recreational Class Code: Playgrounds Positional Accuracy: Positioned to an adjacent address or location	A10SE (N)	226	7	518866 175758
192	Points of Interest - Recreational and Environmental Name: Playground Location: Raleigh Road, TW9 Category: Recreational Class Code: Playgrounds Positional Accuracy: Positioned to an adjacent address or location	A10SE (N)	226	7	518866 175757
193	Points of Interest - Recreational and Environmental Name: Playground Location: Not Supplied Category: Recreational Class Code: Playgrounds Positional Accuracy: Positioned to an adjacent address or location	A6SW (SW)	448	7	518489 175002
193	Points of Interest - Recreational and Environmental Name: Playground Location: Albany Road, TW10 Category: Recreational Class Code: Playgrounds Positional Accuracy: Positioned to address or location	A6SW (SW)	450	7	518496 174994
194	Points of Interest - Recreational and Environmental Name: Playground Location: Not Supplied Category: Recreational Class Code: Playgrounds Positional Accuracy: Positioned to an adjacent address or location	A11NW (NE)	497	7	519157 175994
194	Points of Interest - Recreational and Environmental Name: Playground Location: Dancer Road, TW9 Category: Recreational Class Code: Playgrounds Positional Accuracy: Positioned to address or location	A11NW (NE)	505	7	519160 176002
195	Points of Interest - Recreational and Environmental Name: Playground Location: Not Supplied Category: Recreational Class Code: Playgrounds Positional Accuracy: Positioned to an adjacent address or location	A11SE (E)	573	7	519533 175632

Map ID	Details	Quadrant Reference (Compass Direction)	Estimated Distance From Site	Contact	NGR
195	Points of Interest - Recreational and Environmental Name: Playground Location: Lambert Avenue, TW9 Category: Recreational Class Code: Playgrounds Positional Accuracy: Positioned to address or location	A11SE (E)	575	7	519534 175635
196	Points of Interest - Recreational and Environmental Name: Playground Location: Somerton Avenue, TW9 Category: Recreational Class Code: Playgrounds Positional Accuracy: Positioned to an adjacent address or location	A12SW (E)	669	7	519625 175660
196	Points of Interest - Recreational and Environmental Name: Playground Location: Not Supplied Category: Recreational Class Code: Playgrounds Positional Accuracy: Positioned to an adjacent address or location	A12SW (E)	676	7	519632 175660

Map ID	Details	Quadrant Reference (Compass Direction)	Estimated Distance From Site	Contact	NGR
197	National Nature Reserves Name: Richmond Park Multiple Areas: N Total Area (m2): 8464578.19 Source: Natural England Reference: 1007634 Designation Date: Not Supplied	A3NE (S)	992	8	519213 174437
198	Sites of Special Scientific Interest Name: Richmond Park Multiple Areas: N Total Area (m2): 8464578.19 Source: Natural England Reference: 1002388 Designation Details: National Nature Reserve Designation Date: 4th March 1992 Date Type: Notified Designation Details: Special Area Of Conservation Designation Date: 4th March 1992 Date Type: Notified Designation Details: Site Of Special Scientific Interest Designation Date: 4th March 1992 Date Type: Notified	A3NE (S)	992	8	519213 174437
199	Special Areas of Conservation Name: Richmond Park Multiple Areas: N Total Area (m2): 8464322.93 Source: Natural England Reference: UK0030246 Status: Designated	A3NE (S)	992	8	519211 174437
200	World Heritage Sites Name: Royal Botanic Gardens, Kew Reference: 1000102 Area(m²): 3453565.18 Source: Historic England Designation Date: 1st January 2003	A10NE (N)	345	10	518778 175851
201	World Heritage Sites Name: Royal Botanic Gardens, Kew Reference: 1000102 Area(m²): 1365103.99 Source: Historic England Designation Date: 1st January 2003	A10NE (NW)	534	10	518628 175981

Agency & Hydrological	Version	Update Cycle
Contaminated Land Register Entries and Notices Royal Borough of Kingston upon Thames - Environmental Health Department London Borough of Wandsworth - Environmental Health Department London Borough of Merton - Environmental Health Department London Borough of Hounslow - Contaminated Land Section London Borough of Ealing - Environmental Health and Trading Standards Division London Borough of Hammersmith And Fulham - Environmental Health Department London Borough of Richmond upon Thames - Planning and Review Department	April 2013 January 2013 January 2015 May 2014 October 2013 September 2013 September 2014	Annual Rolling Update Annual Rolling Update Annual Rolling Update Annual Rolling Update Annual Rolling Update Annual Rolling Update Annual Rolling Update
Discharge Consents Environment Agency - Thames Region	July 2017	Quarterly
Enforcement and Prohibition Notices Environment Agency - Thames Region	March 2013	As notified
Integrated Pollution Controls Environment Agency - Thames Region	October 2008	Not Applicable
Integrated Pollution Prevention And Control Environment Agency - South East Region - Kent & South London Area Environment Agency - South East Region - North East Thames Area Environment Agency - Thames Region	July 2017 July 2017 July 2017	Quarterly Quarterly Quarterly
Local Authority Integrated Pollution Prevention And Control London Borough of Wandsworth - Environmental Health Department London Borough of Hounslow - Environmental Health Department London Borough of Richmond upon Thames - Environmental Health Department London Borough of Ealing - Environmental Health and Trading Standards Division Royal Borough of Kingston upon Thames - Environmental Health Department London Borough of Hammersmith And Fulham - Environmental Health Department London Port Health Authority - Environmental Services London Borough of Merton - Environmental Health Department	August 2014 February 2013 January 2015 July 2015 June 2016 March 2014 October 2014 September 2014	Annual Rolling Update Annual Rolling Update Annual Rolling Update Annual Rolling Update Annual Rolling Update Annual Rolling Update Annual Rolling Update Annual Rolling Update
Local Authority Pollution Prevention and Controls London Borough of Wandsworth - Environmental Health Department London Borough of Hounslow - Environmental Health Department London Borough of Richmond upon Thames - Environmental Health Department London Borough of Ealing - Environmental Health and Trading Standards Division Royal Borough of Kingston upon Thames - Environmental Health Department London Borough of Hammersmith And Fulham - Environmental Health Department London Port Health Authority - Environmental Services London Borough of Merton - Environmental Health Department	August 2014 February 2013 January 2015 July 2015 June 2016 March 2014 October 2014 September 2014	Annual Rolling Update Annual Rolling Update Annual Rolling Update Annual Rolling Update Annual Rolling Update Annual Rolling Update Annual Rolling Update Annual Rolling Update
Local Authority Pollution Prevention and Control Enforcements London Borough of Wandsworth - Environmental Health Department London Borough of Hounslow - Environmental Health Department London Borough of Richmond upon Thames - Environmental Health Department London Borough of Ealing - Environmental Health and Trading Standards Division Royal Borough of Kingston upon Thames - Environmental Health Department London Borough of Hammersmith And Fulham - Environmental Health Department London Port Health Authority - Environmental Services London Borough of Merton - Environmental Health Department	August 2014 February 2013 January 2015 July 2015 June 2016 March 2014 October 2014 September 2014	Annual Rolling Update Annual Rolling Update Annual Rolling Update Annual Rolling Update Annual Rolling Update Annual Rolling Update Annual Rolling Update Annual Rolling Update
Nearest Surface Water Feature Ordnance Survey	May 2017	
Pollution Incidents to Controlled Waters Environment Agency - Thames Region	September 1999	Not Applicable
Prosecutions Relating to Authorised Processes Environment Agency - Thames Region	March 2013	As notified
Prosecutions Relating to Controlled Waters Environment Agency - Thames Region	March 2013	As notified

Agency & Hydrological	Version	Update Cycle
Registered Radioactive Substances Environment Agency - Thames Region	January 2015	
River Quality Environment Agency - Head Office	November 2001	Not Applicable
River Quality Biology Sampling Points Environment Agency - Head Office	July 2012	Annually
River Quality Chemistry Sampling Points Environment Agency - Head Office	July 2012	Annually
Substantiated Pollution Incident Register Environment Agency - South East Region - Kent & South London Area Environment Agency - South East Region - North East Thames Area Environment Agency - Thames Region - North East Area Environment Agency - Thames Region - South East Area	July 2017 July 2017 July 2017 July 2017	Quarterly Quarterly Quarterly Quarterly
Water Abstractions Environment Agency - Thames Region	July 2017	Quarterly
Water Industry Act Referrals Environment Agency - Thames Region	July 2017	Quarterly
Groundwater Vulnerability Environment Agency - Head Office	April 2015	Not Applicable
Drift Deposits Environment Agency - Head Office	January 1999	Not Applicable
Bedrock Aquifer Designations British Geological Survey - National Geoscience Information Service	August 2015	As notified
Superficial Aquifer Designations British Geological Survey - National Geoscience Information Service	August 2015	As notified
Source Protection Zones Environment Agency - Head Office	July 2017	Quarterly
Extreme Flooding from Rivers or Sea without Defences Environment Agency - Head Office	August 2017	Quarterly
Flooding from Rivers or Sea without Defences Environment Agency - Head Office	August 2017	Quarterly
Areas Benefiting from Flood Defences Environment Agency - Head Office	August 2017	Quarterly
Flood Water Storage Areas Environment Agency - Head Office	August 2017	Quarterly
Flood Defences Environment Agency - Head Office	August 2017	Quarterly
OS Water Network Lines Ordnance Survey	July 2017	6 Weekly
Surface Water 1 in 30 year Flood Extent Environment Agency - Head Office	October 2013	As notified
Surface Water 1 in 100 year Flood Extent Environment Agency - Head Office	October 2013	As notified
Surface Water 1 in 1000 year Flood Extent Environment Agency - Head Office	October 2013	As notified
Surface Water Suitability Environment Agency - Head Office	October 2013	As notified
BGS Groundwater Flooding Susceptibility British Geological Survey - National Geoscience Information Service	May 2013	Annually

Waste	Version	Update Cycle
BGS Recorded Landfill Sites British Geological Survey - National Geoscience Information Service	June 1996	Not Applicable
Historical Landfill Sites Environment Agency - Head Office	May 2017	Quarterly
Integrated Pollution Control Registered Waste Sites Environment Agency - Thames Region	October 2008	Not Applicable
Licensed Waste Management Facilities (Landfill Boundaries) Environment Agency - South East Region - Kent & South London Area Environment Agency - South East Region - North East Thames Area Environment Agency - Thames Region - North East Area Environment Agency - Thames Region - South East Area	May 2017 May 2017 May 2017 May 2017	Quarterly Quarterly Quarterly Quarterly
Licensed Waste Management Facilities (Locations) Environment Agency - South East Region - Kent & South London Area Environment Agency - South East Region - North East Thames Area Environment Agency - Thames Region - North East Area Environment Agency - Thames Region - South East Area	July 2017 July 2017 July 2017 July 2017	Quarterly Quarterly Quarterly Quarterly
Local Authority Landfill Coverage London Borough of Ealing London Borough of Hammersmith And Fulham - Environmental Health Department London Borough of Hounslow - Environmental Health Department London Borough of Merton - Environmental Health Department London Borough of Richmond upon Thames London Borough of Wandsworth - Environmental Health Department Royal Borough of Kingston upon Thames - Environmental Health Department	May 2000 May 2000 May 2000 May 2000 May 2000 May 2000 May 2000	Not Applicable Not Applicable Not Applicable Not Applicable Not Applicable Not Applicable Not Applicable
Local Authority Recorded Landfill Sites London Borough of Wandsworth - Environmental Health Department London Borough of Ealing London Borough of Hammersmith And Fulham - Environmental Health Department London Borough of Hounslow - Environmental Health Department London Borough of Merton - Environmental Health Department London Borough of Richmond upon Thames Royal Borough of Kingston upon Thames - Environmental Health Department	April 2003 May 2000 May 2000 May 2000 May 2000 May 2000 September 2003	Not Applicable Not Applicable Not Applicable Not Applicable Not Applicable Not Applicable Not Applicable
Potentially Infilled Land (Non-Water) Landmark Information Group Limited	December 1999	Not Applicable
Potentially Infilled Land (Water) Landmark Information Group Limited	December 1999	Not Applicable
Registered Landfill Sites Environment Agency - Thames Region - North East Area Environment Agency - Thames Region - South East Area	March 2003 March 2003	Not Applicable Not Applicable
Registered Waste Transfer Sites Environment Agency - Thames Region - North East Area Environment Agency - Thames Region - South East Area	March 2003 March 2003	Not Applicable Not Applicable
Registered Waste Treatment or Disposal Sites Environment Agency - Thames Region - North East Area Environment Agency - Thames Region - South East Area	June 2015 March 2003	Not Applicable Not Applicable

Hazardous Substances	Version	Update Cycle
Control of Major Accident Hazards Sites (COMAH) Health and Safety Executive	September 2017	Bi-Annually
Explosive Sites Health and Safety Executive	March 2017	Bi-Annually
Notification of Installations Handling Hazardous Substances (NIHHS) Health and Safety Executive	November 2000	Not Applicable
Planning Hazardous Substance Enforcements London Borough of Ealing London Borough of Hounslow London Borough of Merton London Borough of Richmond upon Thames London Borough of Wandsworth - Technical Services Royal Borough of Kingston upon Thames London Port Health Authority - Environmental Services London Borough of Hammersmith And Fulham - Environmental Protection	February 2016 February 2016 February 2016 February 2016 February 2016 February 2016 January 2008 September 2014	Annual Rolling Update Annual Rolling Update Annual Rolling Update Annual Rolling Update Annual Rolling Update Annual Rolling Update Annual Rolling Update Annual Rolling Update
Planning Hazardous Substance Consents London Borough of Hammersmith And Fulham - Environmental Protection London Borough of Ealing London Borough of Hounslow London Borough of Merton London Borough of Richmond upon Thames London Borough of Wandsworth - Technical Services Royal Borough of Kingston upon Thames London Port Health Authority - Environmental Services	August 2015 February 2016 February 2016 February 2016 February 2016 February 2016 February 2016 January 2008	Annual Rolling Update Annual Rolling Update Annual Rolling Update Annual Rolling Update Annual Rolling Update Annual Rolling Update Annual Rolling Update Annual Rolling Update

Geological	Version	Update Cycle
BGS 1:625,000 Solid Geology British Geological Survey - National Geoscience Information Service	January 2009	Not Applicable
BGS Estimated Soil Chemistry British Geological Survey - National Geoscience Information Service	October 2015	As notified
BGS Recorded Mineral Sites British Geological Survey - National Geoscience Information Service	April 2017	Bi-Annually
BGS Urban Soil Chemistry British Geological Survey - National Geoscience Information Service	October 2015	As notified
BGS Urban Soil Chemistry Averages British Geological Survey - National Geoscience Information Service	October 2015	As notified
CBSCB Compensation District Cheshire Brine Subsidence Compensation Board (CBSCB)	August 2011	Not Applicable
Coal Mining Affected Areas The Coal Authority - Property Searches	March 2014	As notified
Mining Instability Ove Arup & Partners	October 2000	Not Applicable
Non Coal Mining Areas of Great Britain British Geological Survey - National Geoscience Information Service	May 2015	Not Applicable
Potential for Collapsible Ground Stability Hazards British Geological Survey - National Geoscience Information Service	June 2015	Annually
Potential for Compressible Ground Stability Hazards British Geological Survey - National Geoscience Information Service	June 2015	Annually
Potential for Ground Dissolution Stability Hazards British Geological Survey - National Geoscience Information Service	June 2015	Annually
Potential for Landslide Ground Stability Hazards British Geological Survey - National Geoscience Information Service	June 2015	Annually
Potential for Running Sand Ground Stability Hazards British Geological Survey - National Geoscience Information Service	June 2015	Annually
Potential for Shrinking or Swelling Clay Ground Stability Hazards British Geological Survey - National Geoscience Information Service	June 2015	Annually
Radon Potential - Radon Affected Areas British Geological Survey - National Geoscience Information Service	July 2011	As notified
Radon Potential - Radon Protection Measures British Geological Survey - National Geoscience Information Service	July 2011	As notified

Industrial Land Use	Version	Update Cycle
Contemporary Trade Directory Entries Thomson Directories	June 2017	Quarterly
Fuel Station Entries Catalist Ltd - Experian	August 2017	Quarterly
Gas Pipelines National Grid	July 2014	Quarterly
Points of Interest - Commercial Services PointX	September 2017	Quarterly
Points of Interest - Education and Health PointX	September 2017	Quarterly
Points of Interest - Manufacturing and Production PointX	September 2017	Quarterly
Points of Interest - Public Infrastructure PointX	September 2017	Quarterly
Points of Interest - Recreational and Environmental PointX	September 2017	Quarterly
Underground Electrical Cables National Grid	December 2015	Bi-Annually

Sensitive Land Use	Version	Update Cycle
Ancient Woodland Natural England	May 2017	Bi-Annually
Areas of Adopted Green Belt London Borough of Ealing London Borough of Hounslow London Borough of Richmond upon Thames Royal Borough of Kingston upon Thames	May 2017 May 2017 May 2017 May 2017	As notified As notified As notified As notified
Areas of Unadopted Green Belt London Borough of Ealing London Borough of Hounslow London Borough of Richmond upon Thames Royal Borough of Kingston upon Thames	May 2017 May 2017 May 2017 May 2017	As notified As notified As notified As notified
Areas of Outstanding Natural Beauty Natural England	August 2017	Bi-Annually
Environmentally Sensitive Areas Natural England	January 2017	Annually
Forest Parks Forestry Commission	April 1997	Not Applicable
Local Nature Reserves Natural England	August 2017	Bi-Annually
Marine Nature Reserves Natural England	August 2017	Bi-Annually
National Nature Reserves Natural England	August 2017	Bi-Annually
National Parks Natural England	August 2017	Bi-Annually
Nitrate Vulnerable Zones Environment Agency - Head Office Department for Environment, Food and Rural Affairs (DEFRA - formerly FRCA)	June 2017 October 2015	Bi-Annually
Ramsar Sites Natural England	August 2017	Bi-Annually
Sites of Special Scientific Interest Natural England	August 2017	Bi-Annually
Special Areas of Conservation Natural England	August 2017	Bi-Annually
Special Protection Areas Natural England	August 2017	Bi-Annually
World Heritage Sites Historic England	May 2017	Bi-Annually

A selection of organisations who provide data within this report

Data Supplier	Data Supplier Logo
Ordnance Survey	
Environment Agency	
Scottish Environment Protection Agency	
The Coal Authority	
British Geological Survey	 British Geological Survey <small>NATURAL ENVIRONMENT RESEARCH COUNCIL</small>
Centre for Ecology and Hydrology	 Centre for Ecology & Hydrology <small>NATURAL ENVIRONMENT RESEARCH COUNCIL</small>
Natural Resources Wales	
Scottish Natural Heritage	
Natural England	
Public Health England	
Ove Arup	
Peter Brett Associates	

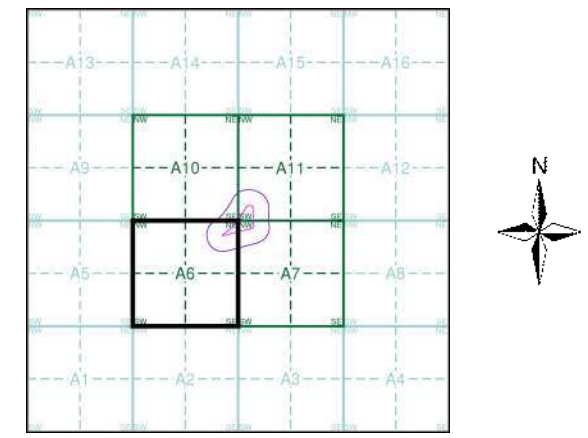
Contact	Name and Address	Contact Details
1	British Geological Survey - Enquiry Service British Geological Survey, Kingsley Dunham Centre, Keyworth, Nottingham, Nottinghamshire, NG12 5GG	Telephone: 0115 936 3143 Fax: 0115 936 3276 Email: enquiries@bgs.ac.uk Website: www.bgs.ac.uk
2	Environment Agency - National Customer Contact Centre (NCCC) PO Box 544, Templeborough, Rotherham, S60 1BY	Telephone: 03708 506 506 Email: enquiries@environment-agency.gov.uk
3	London Borough of Richmond upon Thames - Environmental Health Department 4 Waldegrave Road, Teddington, Middlesex, TW11 8EN	Telephone: 020 8891 1411 Fax: 020 8891 7702 Website: www.richmond.gov.uk
4	Ordnance Survey Adanac Drive, Southampton, Hampshire, SO16 0AS	Telephone: 023 8079 2000 Email: customerservices@ordnancesurvey.co.uk Website: www.ordnancesurvey.gov.uk
5	London Borough of Richmond upon Thames Civic Centre, 44 York Street, Twickenham, Middlesex, TW1 3BZ	Telephone: 020 8891 1411 Fax: 020 8891 7702 Website: www.richmond.gov.uk
6	Health and Safety Executive 5S.2 Redgrave Court, Merton Road, Bootle, L20 7HS	Website: www.hse.gov.uk
7	PointX 7 Abbey Court, Eagle Way, Sowton, Exeter, Devon, EX2 7HY	Website: www.pointx.co.uk
8	Natural England County Hall, Spetchley Road, Worcester, WR5 2NP	Telephone: 0300 060 3900 Email: enquiries@naturalengland.org.uk Website: www.naturalengland.org.uk
9	Environment Agency - Head Office Rio House, Waterside Drive, Aztec West, Almondsbury, Bristol, Avon, BS32 4UD	Telephone: 01454 624400 Fax: 01454 624409
10	Historic England 1 Waterhouse Square, 138 - 142 Holborn, London, EC1N 2ST	Telephone: 0370 333 0607 Email: customers@historicengland.org.uk Website: www.historicengland.org.uk
-	Public Health England - Radon Survey, Centre for Radiation, Chemical and Environmental Hazards Chilton, Didcot, Oxfordshire, OX11 0RQ	Telephone: 01235 822622 Fax: 01235 833891 Email: radon@phe.gov.uk Website: www.ukradon.org
-	Landmark Information Group Limited Imperium, Imperial Way, Reading, Berkshire, RG2 0TD	Telephone: 0844 844 9952 Fax: 0844 844 9951 Email: customerservices@landmarkinfo.co.uk Website: www.landmarkinfo.co.uk

Please note that the Environment Agency / Natural Resources Wales / SEPA have a charging policy in place for enquiries.

FAIRHURST

- General**
- Specified Site
 - Specified Buffer(s)
 - Bearing Reference Point
 - Map ID
 - Several of Type at Location
 - Pylon
 - Overhead Transmission Line
- Agency and Hydrological**
- Contaminated Land Register Entry or Notice (Location)
 - Contaminated Land Register Entry or Notice
 - Discharge Consent
 - Enforcement or Prohibition Notice
 - Integrated Pollution Control
 - Integrated Pollution Prevention Control
 - Local Authority Integrated Pollution Prevention and Control
 - Local Authority Pollution Prevention and Control Enforcement
 - Pollution Incident to Controlled Waters
 - Prosecution Relating to Authorised Processes
 - Prosecution Relating to Controlled Waters
 - Registered Radioactive Substance
 - River Network or Water Feature
 - River Quality Sampling Point
 - Substantiated Pollution Incident Register
 - Water Abstraction
 - Water Industry Act Referral
- Waste**
- BGS Recorded Landfill Site (Location)
 - BGS Recorded Landfill Site
 - EA Historic Landfill (Buffered Point)
 - EA Historic Landfill (Polygon)
 - Integrated Pollution Control Registered Waste Site
 - Licensed Waste Management Facility (Landfill Boundary)
 - Licensed Waste Management Facility (Location)
 - Local Authority Recorded Landfill Site (Location)
 - Local Authority Recorded Landfill Site
 - Potentially Infilled Land (Non-water)
 - Potentially Infilled Land (Non-water)
 - Potentially Infilled Land (Water)
 - Potentially Infilled Land (Water)
 - Potentially Infilled Land (Water)
 - Registered Landfill Site
 - Registered Landfill Site (Location)
 - Registered Landfill Site (Point Buffered to 100m)
 - Registered Landfill Site (Point Buffered to 250m)
 - Registered Waste Transfer Site (Location)
 - Registered Waste Transfer Site
 - Registered Waste Treatment or Disposal Site (Location)
 - Registered Waste Treatment or Disposal Site
- Hazardous Substances**
- COMAH Site
 - Explosive Site
 - NIHHS Site
 - Planning Hazardous Substance Consent
 - Planning Hazardous Substance Enforcement
- Geological**
- BGS Recorded Mineral Site

Site Sensitivity Map - Segment A6



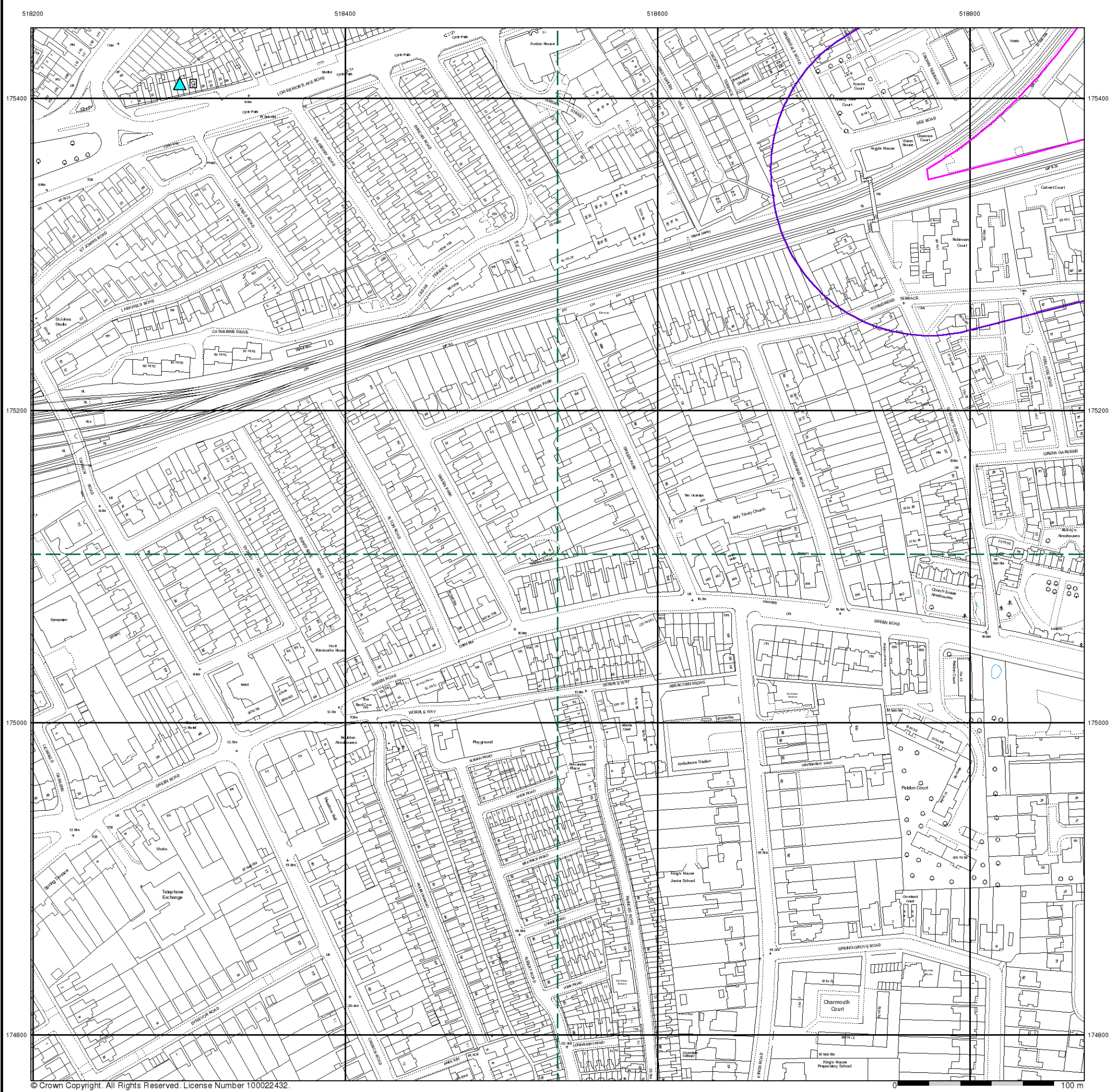
Order Details

Order Number: 142584674_1_1
 Customer Ref: Homebase, Richmond
 National Grid Reference: 518890, 175430
 Slice: A
 Site Area (Ha): 1.58
 Plot Buffer (m): 100

Site Details
 Homebase Ltd, 84, Manor Road, RICHMOND, TW9 1YB

Landmark
 INFORMATION GROUP

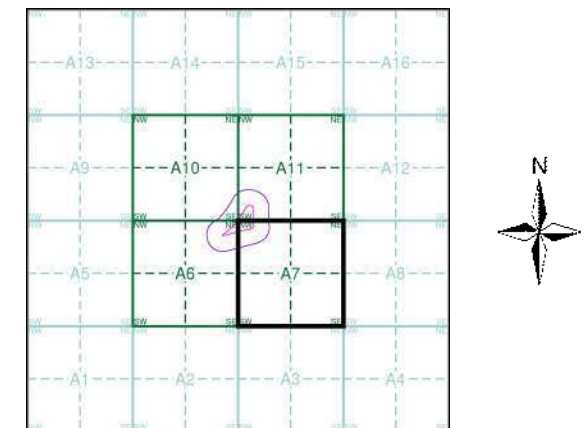
Tel: 0844 844 9952
 Fax: 0844 844 9951
 Web: www.envirocheck.co.uk



FAIRHURST

- General**
- Specified Site
 - Specified Buffer(s)
 - Bearing Reference Point
 - Map ID
 - Several of Type at Location
 - Pylon
 - Overhead Transmission Line
- Agency and Hydrological**
- Contaminated Land Register Entry or Notice (Location)
 - Contaminated Land Register Entry or Notice
 - Discharge Consent
 - Enforcement or Prohibition Notice
 - Integrated Pollution Control
 - Integrated Pollution Prevention Control
 - Local Authority Integrated Pollution Prevention and Control
 - Local Authority Pollution Prevention and Control
 - Local Authority Pollution Prevention and Control Enforcement
 - Pollution Incident to Controlled Waters
 - Prosecution Relating to Authorised Processes
 - Prosecution Relating to Controlled Waters
 - Registered Radioactive Substance
 - River Network or Water Feature
 - River Quality Sampling Point
 - Substantiated Pollution Incident Register
 - Water Abstraction
 - Water Industry Act Referral
- Waste**
- BGS Recorded Landfill Site (Location)
 - BGS Recorded Landfill Site
 - EA Historic Landfill (Buffered Point)
 - EA Historic Landfill (Polygon)
 - Integrated Pollution Control Registered Waste Site
 - Licensed Waste Management Facility (Landfill Boundary)
 - Licensed Waste Management Facility (Location)
 - Local Authority Recorded Landfill Site (Location)
 - Local Authority Recorded Landfill Site
 - Potentially Infilled Land (Non-water)
 - Potentially Infilled Land (Non-water)
 - Potentially Infilled Land (Water)
 - Potentially Infilled Land (Water)
 - Potentially Infilled Land (Water)
 - Registered Landfill Site
 - Registered Landfill Site (Location)
 - Registered Landfill Site (Point Buffered to 100m)
 - Registered Landfill Site (Point Buffered to 250m)
 - Registered Waste Transfer Site (Location)
 - Registered Waste Transfer Site
 - Registered Waste Treatment or Disposal Site (Location)
 - Registered Waste Treatment or Disposal Site
- Hazardous Substances**
- COMAH Site
 - Explosive Site
 - NIHHS Site
 - Planning Hazardous Substance Consent
 - Planning Hazardous Substance Enforcement
- Geological**
- BGS Recorded Mineral Site

Site Sensitivity Map - Segment A7



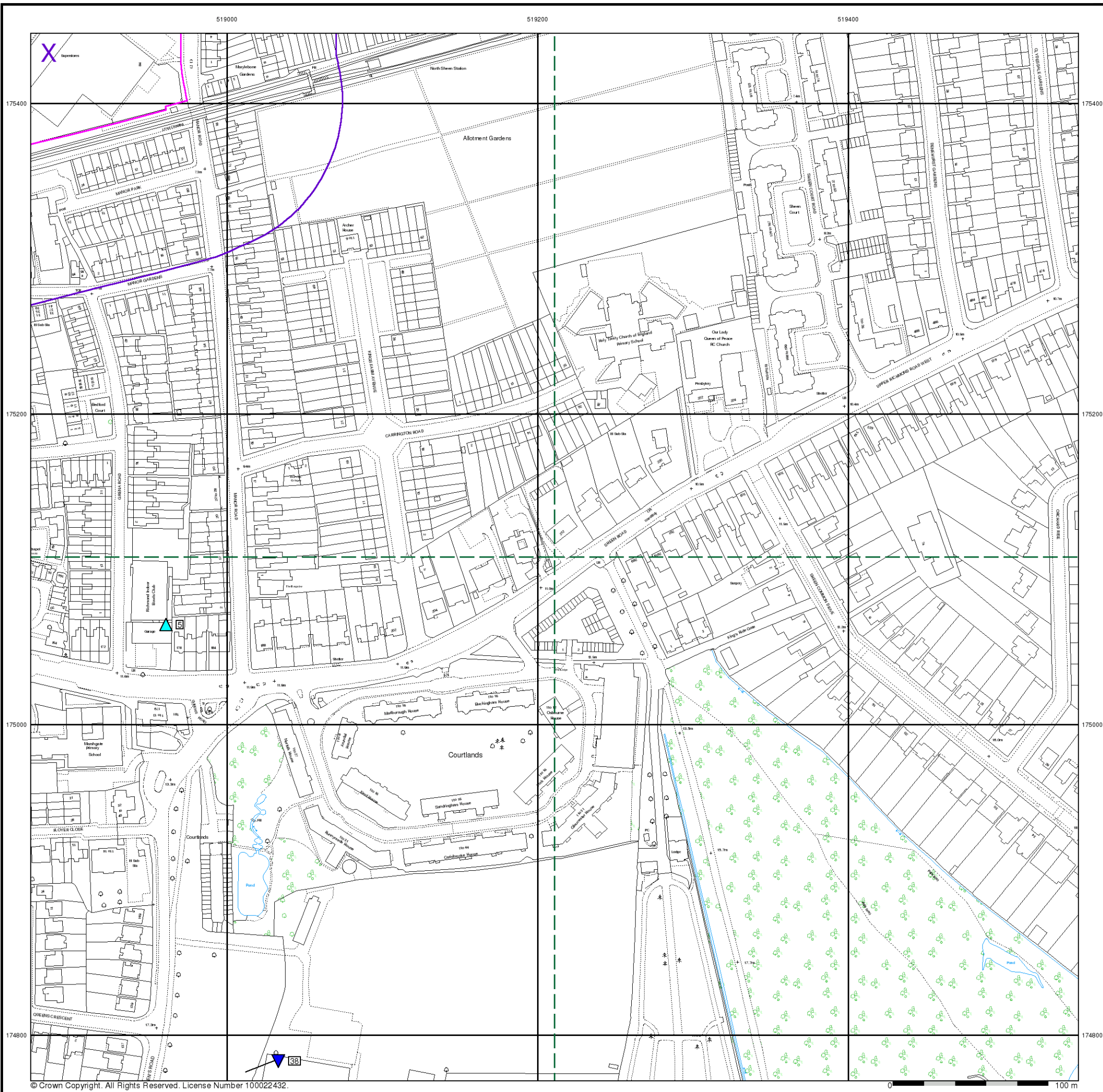
Order Details

Order Number: 142584674_1_1
 Customer Ref: Homebase, Richmond
 National Grid Reference: 518890, 175430
 Slice: A
 Site Area (Ha): 1.58
 Plot Buffer (m): 100

Site Details
 Homebase Ltd, 84, Manor Road, RICHMOND, TW9 1YB

Landmark
 INFORMATION GROUP

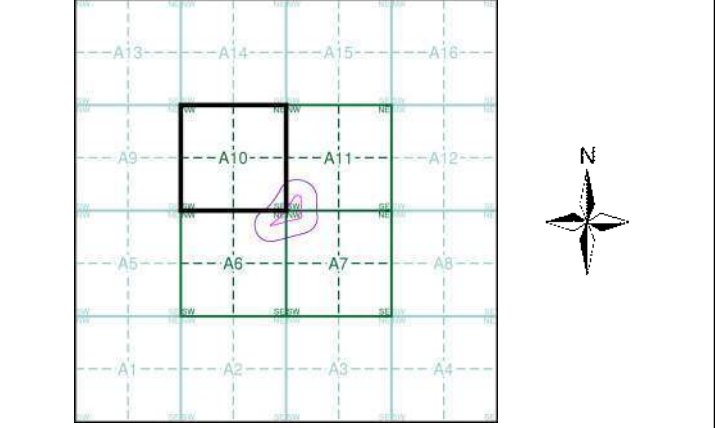
Tel: 0844 844 9952
 Fax: 0844 844 9951
 Web: www.envirocheck.co.uk



FAIRHURST

- General**
- Specified Site
 - Specified Buffer(s)
 - Bearing Reference Point
 - Map ID
 - Several of Type at Location
 - Pylon
 - Overhead Transmission Line
- Agency and Hydrological**
- Contaminated Land Register Entry or Notice (Location)
 - Contaminated Land Register Entry or Notice
 - Discharge Consent
 - Enforcement or Prohibition Notice
 - Integrated Pollution Control
 - Integrated Pollution Prevention Control
 - Local Authority Integrated Pollution Prevention and Control
 - Local Authority Pollution Prevention and Control
 - Local Authority Pollution Prevention and Control Enforcement
 - Pollution Incident to Controlled Waters
 - Prosecution Relating to Authorised Processes
 - Prosecution Relating to Controlled Waters
 - Registered Radioactive Substance
 - River Network or Water Feature
 - River Quality Sampling Point
 - Substantiated Pollution Incident Register
 - Water Abstraction
 - Water Industry Act Referral
- Waste**
- BGS Recorded Landfill Site (Location)
 - BGS Recorded Landfill Site
 - EA Historic Landfill (Buffered Point)
 - EA Historic Landfill (Polygon)
 - Integrated Pollution Control Registered Waste Site
 - Licensed Waste Management Facility (Landfill Boundary)
 - Licensed Waste Management Facility (Location)
 - Local Authority Recorded Landfill Site (Location)
 - Local Authority Recorded Landfill Site
 - Potentially Infilled Land (Non-water)
 - Potentially Infilled Land (Non-water)
 - Potentially Infilled Land (Water)
 - Potentially Infilled Land (Water)
 - Potentially Infilled Land (Water)
 - Registered Landfill Site
 - Registered Landfill Site (Location)
 - Registered Landfill Site (Point Buffered to 100m)
 - Registered Landfill Site (Point Buffered to 250m)
 - Registered Waste Transfer Site (Location)
 - Registered Waste Transfer Site
 - Registered Waste Treatment or Disposal Site (Location)
 - Registered Waste Treatment or Disposal Site
- Hazardous Substances**
- COMAH Site
 - Explosive Site
 - NIHHS Site
 - Planning Hazardous Substance Consent
 - Planning Hazardous Substance Enforcement
- Geological**
- BGS Recorded Mineral Site

Site Sensitivity Map - Segment A10



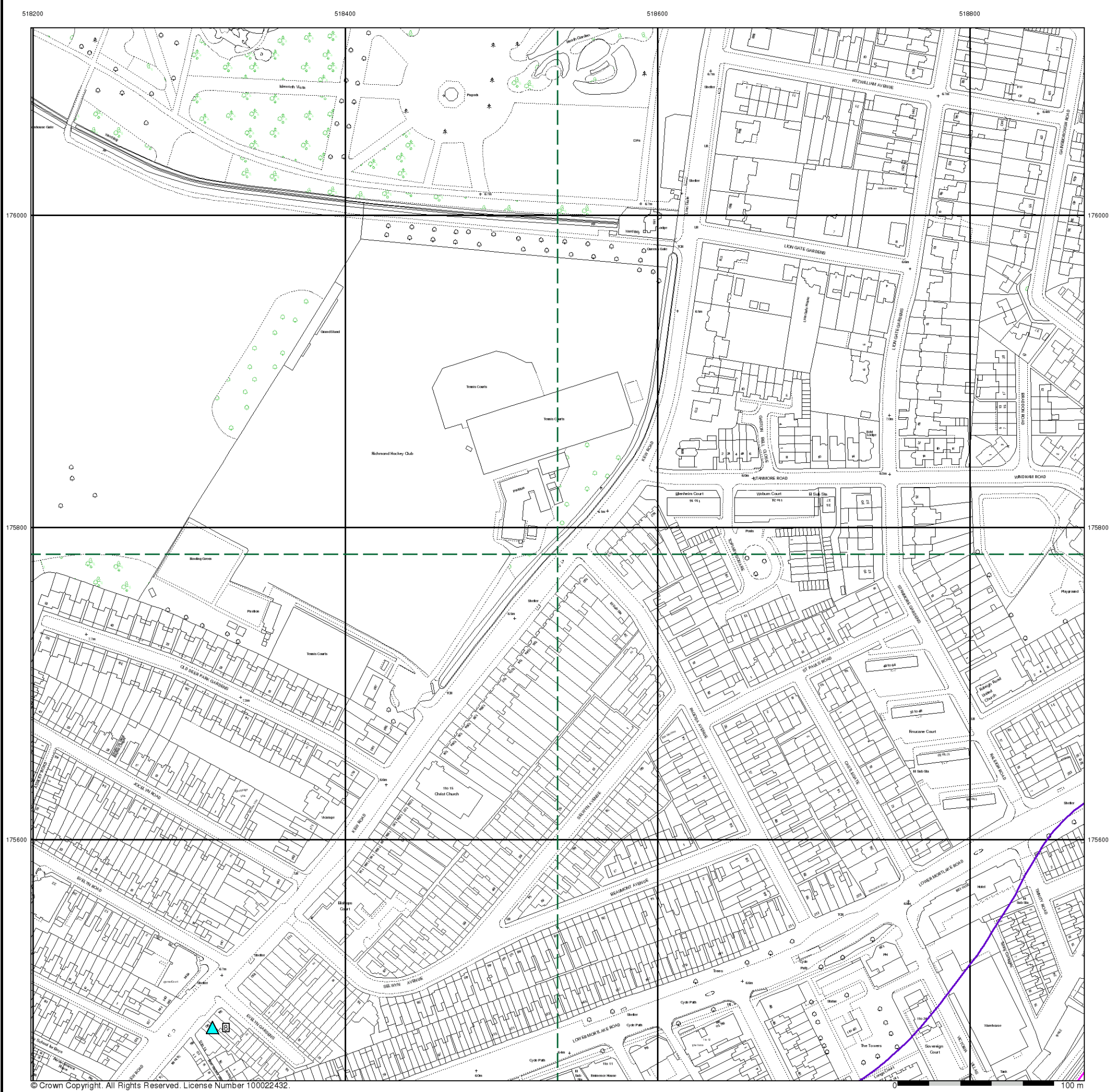
Order Details

Order Number: 142584674_1_1
 Customer Ref: Homebase, Richmond
 National Grid Reference: 518890, 175430
 Slice: A
 Site Area (Ha): 1.58
 Plot Buffer (m): 100

Site Details
 Homebase Ltd, 84, Manor Road, RICHMOND, TW9 1YB

Landmark
 INFORMATION GROUP

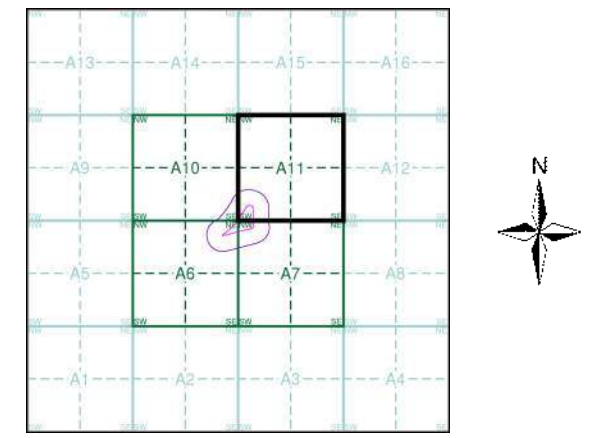
Tel: 0844 844 9952
 Fax: 0844 844 9951
 Web: www.envirocheck.co.uk



FAIRHURST

- General**
- Specified Site
 - Specified Buffer(s)
 - Bearing Reference Point
 - Map ID
 - Several of Type at Location
 - Pylon
 - Overhead Transmission Line
- Agency and Hydrological**
- Contaminated Land Register Entry or Notice (Location)
 - Contaminated Land Register Entry or Notice
 - Discharge Consent
 - Enforcement or Prohibition Notice
 - Integrated Pollution Control
 - Integrated Pollution Prevention Control
 - Local Authority Integrated Pollution Prevention and Control
 - Local Authority Pollution Prevention and Control Enforcement
 - Pollution Incident to Controlled Waters
 - Prosecution Relating to Authorised Processes
 - Prosecution Relating to Controlled Waters
 - Registered Radioactive Substance
 - River Network or Water Feature
 - River Quality Sampling Point
 - Substantiated Pollution Incident Register
 - Water Abstraction
 - Water Industry Act Referral
- Waste**
- BGS Recorded Landfill Site (Location)
 - BGS Recorded Landfill Site
 - EA Historic Landfill (Buffered Point)
 - EA Historic Landfill (Polygon)
 - Integrated Pollution Control Registered Waste Site
 - Licensed Waste Management Facility (Landfill Boundary)
 - Licensed Waste Management Facility (Location)
 - Local Authority Recorded Landfill Site (Location)
 - Local Authority Recorded Landfill Site
 - Potentially Infilled Land (Non-water)
 - Potentially Infilled Land (Non-water)
 - Potentially Infilled Land (Water)
 - Potentially Infilled Land (Water)
 - Potentially Infilled Land (Water)
 - Registered Landfill Site
 - Registered Landfill Site (Location)
 - Registered Landfill Site (Point Buffered to 100m)
 - Registered Landfill Site (Point Buffered to 250m)
 - Registered Waste Transfer Site (Location)
 - Registered Waste Transfer Site
 - Registered Waste Treatment or Disposal Site (Location)
 - Registered Waste Treatment or Disposal Site
- Hazardous Substances**
- COMAH Site
 - Explosive Site
 - NIHHS Site
 - Planning Hazardous Substance Consent
 - Planning Hazardous Substance Enforcement
- Geological**
- BGS Recorded Mineral Site

Site Sensitivity Map - Segment A11



Order Details

Order Number: 142584674_1_1
 Customer Ref: Homebase, Richmond
 National Grid Reference: 518890, 175430
 Slice: A
 Site Area (Ha): 1.58
 Plot Buffer (m): 100

Site Details
 Homebase Ltd, 84, Manor Road, RICHMOND, TW9 1YB

Landmark
 INFORMATION GROUP

Tel: 0844 844 9952
 Fax: 0844 844 9951
 Web: www.envirocheck.co.uk

