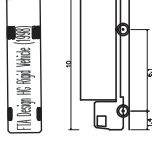
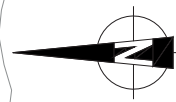


Appendix K Delivery and Servicing Vehicle Tracks



FTA Design HG Rigid Vehicle (1998)
 Overall Length 10,000mm
 Overall Width 10,000mm
 Overall Height 4,440mm
 Max. Road Height 4,200mm
 Track Width 2,470mm
 Kerb to Kerb Turning Radius 11,000mm



Mark	Revision	Date	Drawn	Checked	App'd
E	Masterplan base updated & tracing revised	04.01.18	REM	GD	RAP
D	Landscape base updated, tracing & kerb geometries revised	01.12.17	REM	GD	RAP
C	Landscape base updated, tracing & kerb geometries revised	15.11.17	REM	-	-
B	Landscape base updated, tracing & kerb geometries revised	18.10.17	REM	-	-
A	Landscape base updated, tracing & kerb geometries revised	06.10.17	REM	-	-

SCALE NOTE: Do not scale from this drawing. If in doubt, ask.
 UTILITIES NOTE: The position of any existing public or private sewers, utility services, plant or apparatus shown on the drawing is for information only. The Contractor is advised to locate the own investigators where the presence of any existing services, structures, plant or apparatus may affect the operations.

Drawing Issue Status

FOR PLANNING
STAG BREWERY, MORTLAKE
POSSIBLE HIGHWAY LAYOUT - PHASE 1
VEHICLE SWEEP PATH ANALYSIS FOR A
10m RIGID LORRY

Client
RESELTON PROPERTIES LTD

Date of 1st Issue 04/02/2017
 Drawn REM
 Checked GD
 Approved RAP
 At Scale 1:500

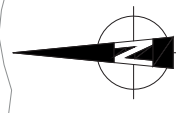
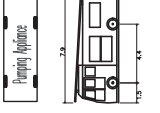
Drawn Number
38262/5501/062

Scale
E

Offices throughout
 www.peterbrett.com
 Peter Brett Associates LLP
 LONDON
 Tel: 020 7586 8900

Drawings produced for the Client by Peter Brett Associates Ltd. The Client is responsible for the accuracy of the information provided to Peter Brett Associates Ltd. Peter Brett Associates Ltd. is not responsible for the accuracy of the information provided to the Client. Peter Brett Associates Ltd. is not responsible for the accuracy of the information provided to the Client. Peter Brett Associates Ltd. is not responsible for the accuracy of the information provided to the Client.

Pumping Appliance
 Overall Width
 Overall Length
 Overall Body Height
 Overall Wheel Height
 Track Width
 Turn Time
 Kerb to Kerb Turning Radius



Mark	Revision	Date	Drawn	Checked	App'd
E	Masterplan base updated	04.01.18	REM	GD	RAP
D	Landscape base updated, tracking & kerb geometries revised	01.12.17	REM	GD	RAP
C	Landscape base updated, tracking & kerb geometries revised	15.11.17	REM	-	-
B	Landscape base updated, tracking & kerb geometries revised	18.10.17	REM	-	-
A	Landscape base updated, tracking & kerb geometries revised	10.10.17	REM	-	-

FOR PLANNING
 Drawing Issue Status

**STAG BREWERY, MORTLAKE
 POSSIBLE HIGHWAY LAYOUT - PHASE 1
 VEHICLE SWEEP PATH ANALYSIS FOR A
 FIRE TENDER (PUMP APPLIANCE)**

Client: **RESELTON PROPERTIES LTD**
 Date of 1st Issue: 04.09.2017
 Drawn: REM
 Checked: GD
 App'd: RAP
 At Scale: 1:500
 Drawing Number: **38262/5501/063**
 Scale: E



Peter Brett Associates Ltd Office: 5000 South Road, Mortlake, Surrey TW20 9JF. Tel: 0181 871 1111. Fax: 0181 871 1112. Email: info@peterbrett.co.uk
 On behalf of the client, Peter Brett Associates Ltd, 5000 South Road, Mortlake, Surrey TW20 9JF. Tel: 0181 871 1111. Fax: 0181 871 1112. Email: info@peterbrett.co.uk
 License No: 01000103. Masterplan (2017) Drawing No: 38262/5501/063.