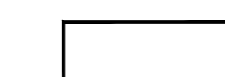


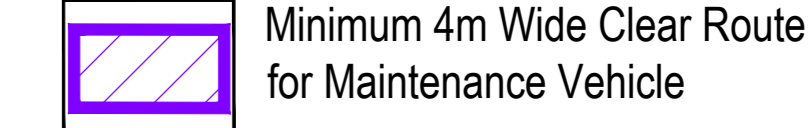
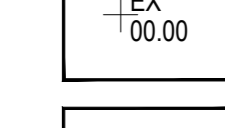
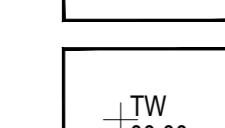
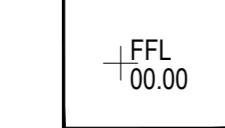




Ship Lane scheme not prejudicing raising of road levels

LEGEND

GENERAL

-  Site Ownership Boundary
-  Site Planning Application Boundary
-  Flood Defence Line
-  Minimum 4m Wide Clear Route for Maintenance Vehicle
-  Existing Surface Level
-  Proposed Surface Level
-  Top of Wall Level
-  Finished Floor Level (Internal)
-  Stairs Up

Flood defense line.
6.7m AOD

Flood defense line.
6.7m AOD

Flood defense line.
6.7m AOD

Block 9 flood
defense measures.

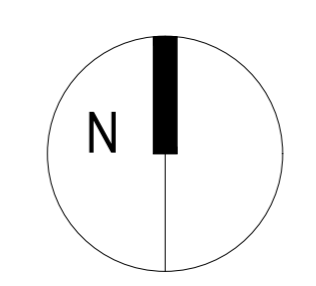


TITLE
Scale 1:xx @A0

rev	details	by	date	rev	details	by	date
D00	Issued for Planning	RJ	04.06.2018				
D01	Issued for Planning	RJ	08.06.2018				
D02	Issued for Planning	RJ	21.06.2018				
D03	Issued for Planning	RM	24.04.2020				

Notes
 1.0 Do not scale from drawing, use figured dimensions only
 1.1 All dimensions to be checked onsite
 1.2 This drawing to be read in conjunction with all other Gillespies drawings and specifications

Site plan



Project title
Stag Brewery Planning

Drawing title
Development Area 1 Flood Defence Plan

Drawing number	Revision
P10736-00-001-116	D03

Date: 24.04.2020
 Scale: 1:250 @ A0
 Draw: RM
 Check: CL

Client
DARTMOUTH CAPITAL
 1st John's Square, London, ECM 4DH

GILLESPIES
 1st John's Square, London, ECM 4DH
 P 0207 2532929 F 0207 2533000 E design.team@gillespies.co.uk