



Site Details:

THE STAG BREWERY, LOWER RICHMOND ROAD, MORTLAKE, LONDON, SW14 7QR

Client Ref: WIE15582_Stag_Brewery_REQ99015
Report Ref: WTM1-6181570
Grid Ref: 520398, 176001

Map Name: County Series

Map date: 1920

Scale: 1:10,560

Printed at: 1:10,560



Surveyed 1867
Revised 1920
Edition N/A
Copyright N/A
Levelled N/A



Produced by
Groundsure Insights
T: 08444 159000
E: info@groundsure.com
W: www.groundsure.com



© Crown copyright and database rights 2018 Ordnance Survey 100035207

Production date: 18 July 2019

Map legend available at:
www.groundsure.com/sites/default/files/groundsure_legend.pdf





Site Details:

THE STAG BREWERY, LOWER RICHMOND ROAD, MORTLAKE, LONDON, SW14 7QR

Client Ref: WIE15582_Stag_Brewery_REQ99015
Report Ref: WTM1-6181570
Grid Ref: 520398, 176001

Map Name: County Series

Map date: 1933

Scale: 1:10,560

Printed at: 1:10,560



Surveyed 1866
Revised 1933
Edition N/A
Copyright N/A
Levelled N/A

Surveyed 1866
Revised 1933
Edition N/A
Copyright N/A
Levelled N/A

Surveyed 1866
Revised 1933
Edition N/A
Copyright N/A
Levelled N/A

Surveyed 1866
Revised 1933
Edition N/A
Copyright N/A
Levelled N/A



Produced by
Groundsure Insights
T: 08444 159000
E: info@groundsure.com
W: www.groundsure.com



© Crown copyright and database rights 2018 Ordnance Survey 100035207

Production date: 18 July 2019

Map legend available at:
www.groundsure.com/sites/default/files/groundsure_legend.pdf





Site Details:

THE STAG BREWERY, LOWER RICHMOND ROAD, MORTLAKE, LONDON, SW14 7QR

Client Ref: WIE15582_Stag_Brewery_REQ99015
Report Ref: WTM1-6181570
Grid Ref: 520398, 176001

Map Name: County Series

Map date: 1933-1938

Scale: 1:10,560

Printed at: 1:10,560



Surveyed 1866
Revised 1933
Edition N/A
Copyright N/A
Levelled N/A

Surveyed 1866
Revised 1938
Edition N/A
Copyright N/A
Levelled 1933

Surveyed 1866
Revised 1938
Edition 1938
Copyright N/A
Levelled N/A



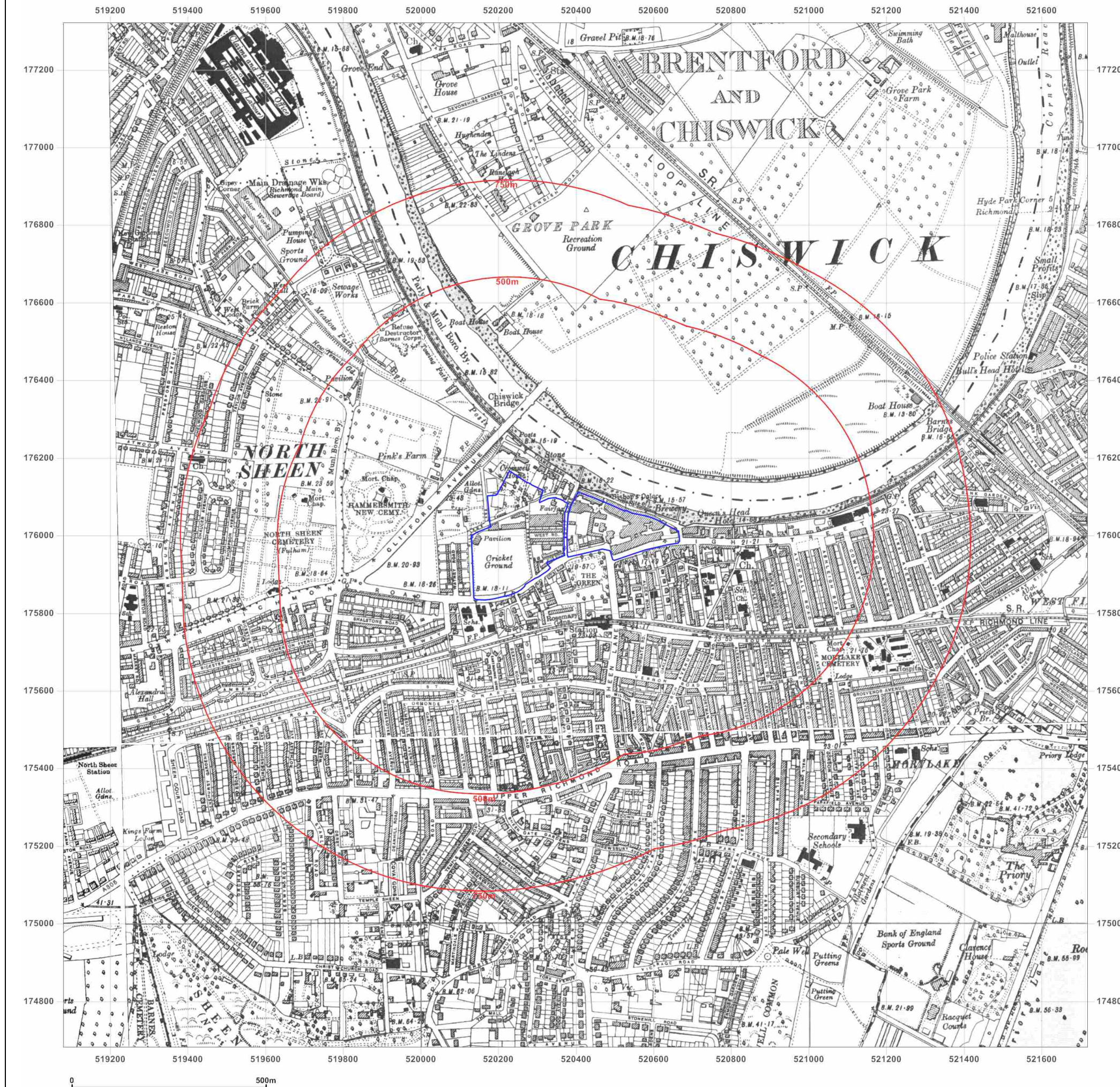
Produced by
Groundsure Insights
T: 08444 159000
E: info@groundsure.com
W: www.groundsure.com



© Crown copyright and database rights 2018 Ordnance Survey 100035207

Production date: 18 July 2019

Map legend available at:
www.groundsure.com/sites/default/files/groundsure_legend.pdf





Site Details:

THE STAG BREWERY, LOWER RICHMOND ROAD, MORTLAKE, LONDON, SW14 7QR

Client Ref: WIE15582_Stag_Brewery_REQ99015
Report Ref: WTM1-6181570
Grid Ref: 520398, 176001

Map Name: County Series

Map date: 1938

Scale: 1:10,560

Printed at: 1:10,560



Surveyed 1866
Revised 1938
Edition N/A
Copyright N/A
Levelled N/A

Surveyed 1866
Revised 1938
Edition N/A
Copyright N/A
Levelled N/A



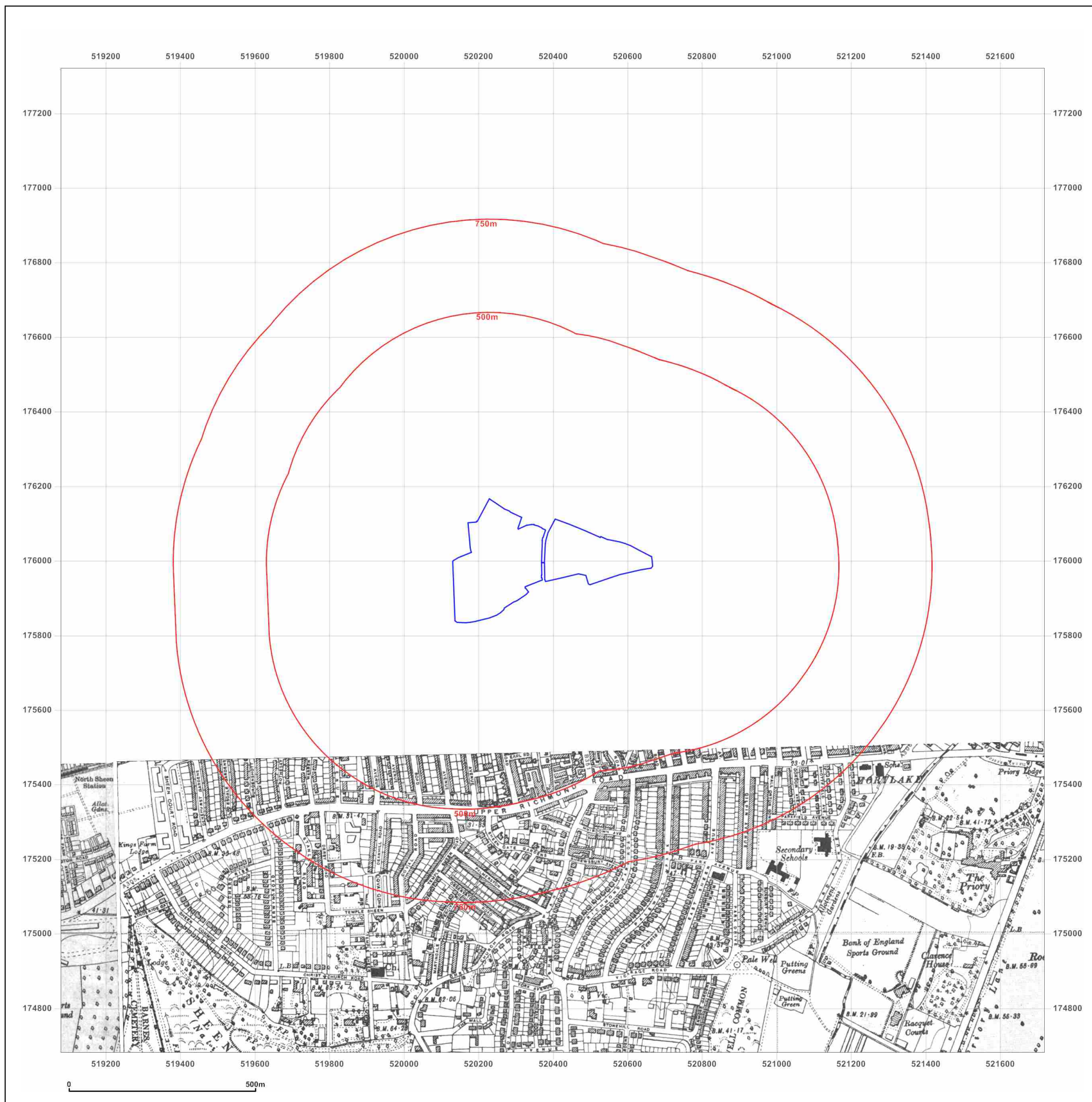
Produced by
Groundsure Insights
T: 08444 159000
E: info@groundsure.com
W: www.groundsure.com



© Crown copyright and database rights 2018 Ordnance Survey 100035207

Production date: 18 July 2019

Map legend available at:
www.groundsure.com/sites/default/files/groundsure_legend.pdf





Site Details:

THE STAG BREWERY, LOWER RICHMOND ROAD, MORTLAKE, LONDON, SW14 7QR

Client Ref: WIE15582_Stag_Brewery_REQ99015
Report Ref: WTM1-6181570
Grid Ref: 520398, 176001

Map Name: County Series

Map date: 1938

Scale: 1:10,560

Printed at: 1:10,560



Surveyed 1867
Revised 1938
Edition N/A
Copyright N/A
Levelled N/A



Produced by
Groundsure Insights
T: 08444 159000
E: info@groundsure.com
W: www.groundsure.com



© Crown copyright and database rights 2018 Ordnance Survey 100035207

Production date: 18 July 2019

Map legend available at:
www.groundsure.com/sites/default/files/groundsure_legend.pdf





Site Details:

THE STAG BREWERY, LOWER RICHMOND ROAD, MORTLAKE, LONDON, SW14 7QR

Client Ref: WIE15582_Stag_Brewery_REQ99015
Report Ref: WTM1-6181570
Grid Ref: 520398, 176001

Map Name: Provisional


Map date: 1948

Scale: 1:10,560

Printed at: 1:10,560



Surveyed N/A
Revised 1948
Edition N/A
Copyright N/A
Levelled 1934



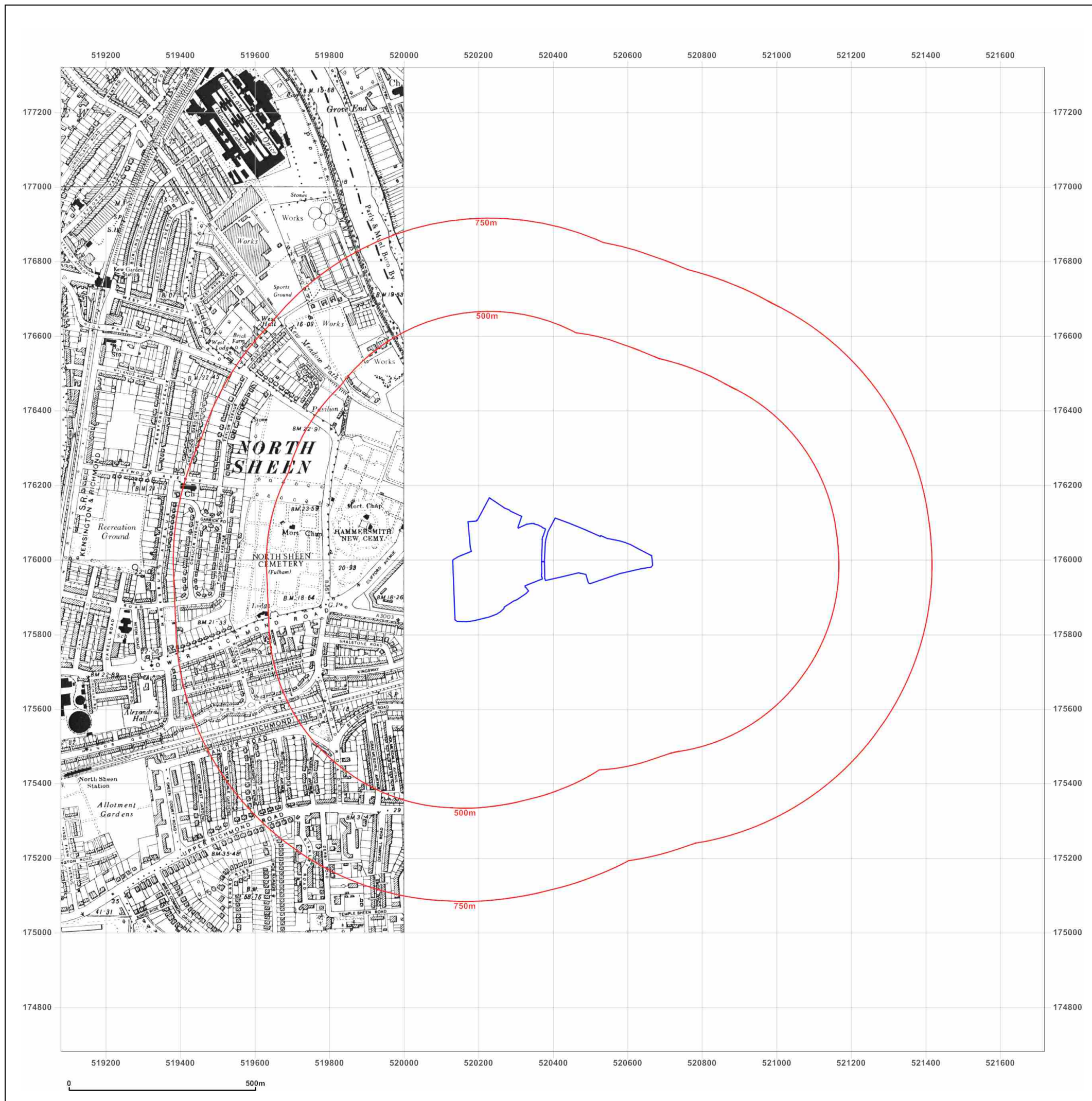
Produced by
Groundsure Insights
T: 08444 159000
E: info@groundsure.com
W: www.groundsure.com



© Crown copyright and database rights 2018 Ordnance Survey 100035207

Production date: 18 July 2019

Map legend available at:
www.groundsure.com/sites/default/files/groundsure_legend.pdf





Site Details:

THE STAG BREWERY, LOWER RICHMOND ROAD, MORTLAKE, LONDON, SW14 7QR

Client Ref: WIE15582_Stag_Brewery_REQ99015
Report Ref: WTM1-6181570
Grid Ref: 520398, 176001

Map Name: Provisional

Map date: 1947-1950

Scale: 1:10,560

Printed at: 1:10,560



Surveyed 1940
Revised 1948
Edition N/A
Copyright N/A
Levelled 1934

Surveyed 1940
Revised 1947
Edition N/A
Copyright N/A
Levelled N/A

Surveyed 1940
Revised 1948
Edition N/A
Copyright N/A
Levelled N/A

Surveyed N/A
Revised 1948
Edition 1950
Copyright N/A
Levelled N/A



Produced by
Groundsure Insights
T: 08444 159000
E: info@groundsure.com
W: www.groundsure.com



© Crown copyright and database rights 2018 Ordnance Survey 100035207

Production date: 18 July 2019

Map legend available at:
www.groundsure.com/sites/default/files/groundsure_legend.pdf





Site Details:

THE STAG BREWERY, LOWER RICHMOND ROAD, MORTLAKE, LONDON, SW14 7QR

Client Ref: WIE15582_Stag_Brewery_REQ99015
Report Ref: WTM1-6181570
Grid Ref: 520398, 176001

Map Name: Provisional

Map date: 1955-1958

Scale: 1:10,560

Printed at: 1:10,560



Surveyed 1958
Revised 1958
Edition N/A
Copyright N/A
Levelled N/A

Surveyed 1955
Revised 1955
Edition N/A
Copyright N/A
Levelled N/A



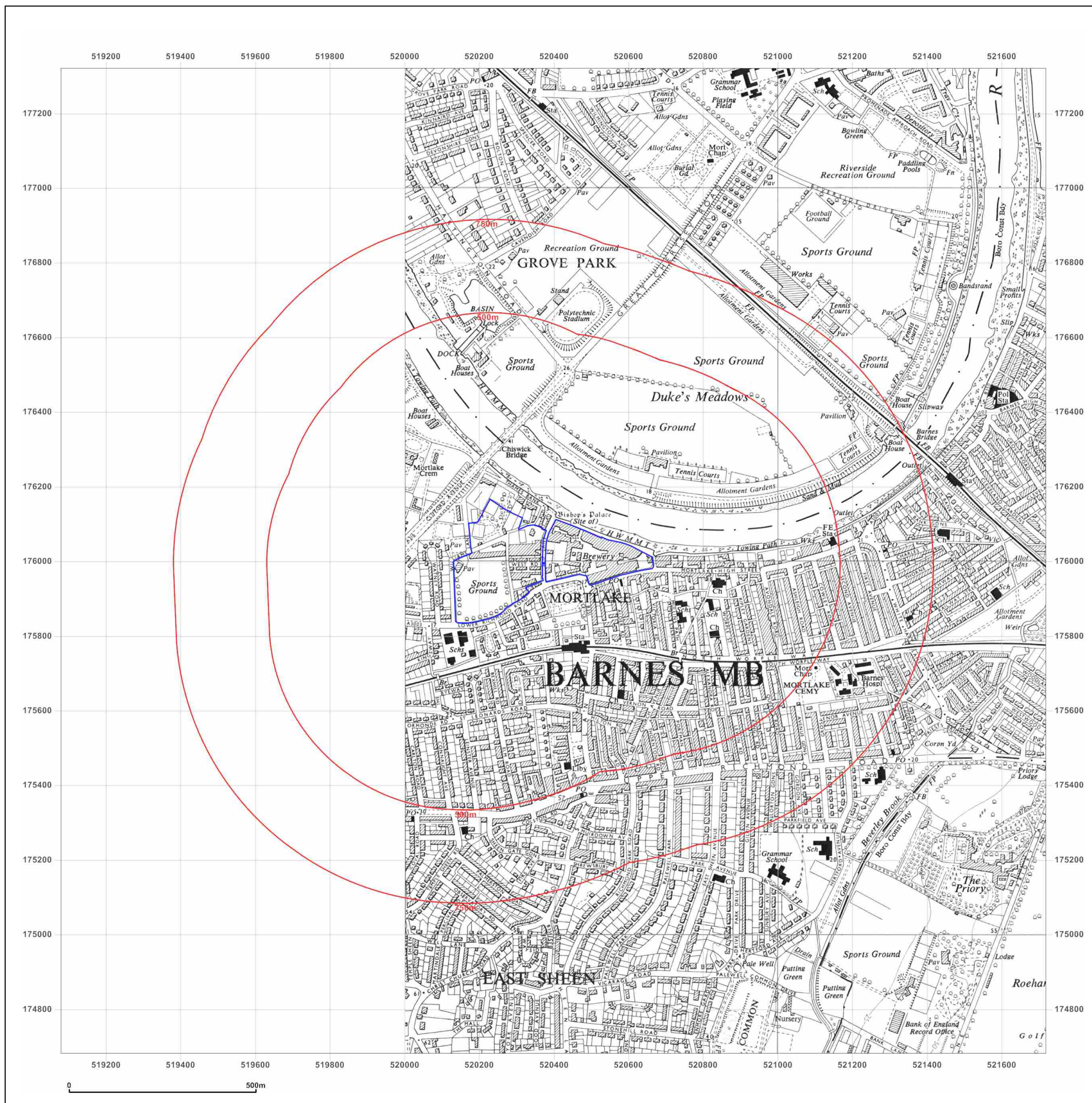
Produced by
Groundsure Insights
T: 08444 159000
E: info@groundsure.com
W: www.groundsure.com



© Crown copyright and database rights 2018 Ordnance Survey 100035207

Production date: 18 July 2019

Map legend available at:
www.groundsure.com/sites/default/files/groundsure_legend.pdf





Site Details:

THE STAG BREWERY, LOWER RICHMOND ROAD, MORTLAKE, LONDON, SW14 7QR

Client Ref: WIE15582_Stag_Brewery_REQ99015
Report Ref: WTM1-6181570
Grid Ref: 520398, 176001

Map Name: Provisional

Map date: 1961-1966

Scale: 1:10,560

Printed at: 1:10,560



Surveyed 1940
Revised 1961
Edition N/A
Copyright N/A
Levelled N/A

Surveyed 1958
Revised 1962
Edition 1958
Copyright 1958
Levelled N/A

Surveyed 1966
Revised 1966
Edition N/A
Copyright N/A
Levelled N/A

Surveyed 1966
Revised 1966
Edition N/A
Copyright N/A
Levelled N/A



Produced by
Groundsure Insights
T: 08444 159000
E: info@groundsure.com
W: www.groundsure.com



© Crown copyright and database rights 2018 Ordnance Survey 100035207

Production date: 18 July 2019

Map legend available at:
www.groundsure.com/sites/default/files/groundsure_legend.pdf





Site Details:

THE STAG BREWERY, LOWER RICHMOND ROAD, MORTLAKE, LONDON, SW14 7QR

Client Ref: WIE15582_Stag_Brewery_REQ99015
Report Ref: WTM1-6181570
Grid Ref: 520398, 176001

Map Name: Provisional

Map date: 1966-1967


Scale: 1:10,560

Printed at: 1:10,560



Surveyed 1966
Revised 1966
Edition N/A
Copyright N/A
Levelled N/A

Surveyed 1967
Revised 1967
Edition N/A
Copyright N/A
Levelled N/A



Produced by
Groundsure Insights
T: 08444 159000
E: info@groundsure.com
W: www.groundsure.com



© Crown copyright and database rights 2018 Ordnance Survey 100035207

Production date: 18 July 2019

Map legend available at:
www.groundsure.com/sites/default/files/groundsure_legend.pdf





Site Details:

THE STAG BREWERY, LOWER RICHMOND ROAD, MORTLAKE, LONDON, SW14 7QR

Client Ref: WIE15582_Stag_Brewery_REQ99015
Report Ref: WTM1-6181570
Grid Ref: 520398, 176001

Map Name: National Grid

Map date: 1973-1974

Scale: 1:10,000

Printed at: 1:10,000



Surveyed 1973
Revised 1974
Edition N/A
Copyright N/A
Levelled N/A

Surveyed 1974
Revised 1974
Edition N/A
Copyright N/A
Levelled N/A

Surveyed 1973
Revised 1973
Edition N/A
Copyright N/A
Levelled N/A

Surveyed 1974
Revised 1974
Edition N/A
Copyright N/A
Levelled N/A



Produced by
Groundsure Insights
T: 08444 159000
E: info@groundsure.com
W: www.groundsure.com



© Crown copyright and database rights 2018 Ordnance Survey 100035207

Production date: 18 July 2019

Map legend available at:
www.groundsure.com/sites/default/files/groundsure_legend.pdf





Site Details:

THE STAG BREWERY, LOWER RICHMOND ROAD, MORTLAKE, LONDON, SW14 7QR

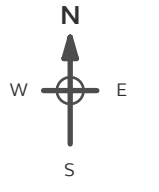
Client Ref: WIE15582_Stag_Brewery_REQ99015
Report Ref: WTM1-6181570
Grid Ref: 520398, 176001

Map Name: National Grid

Map date: 1987-1991

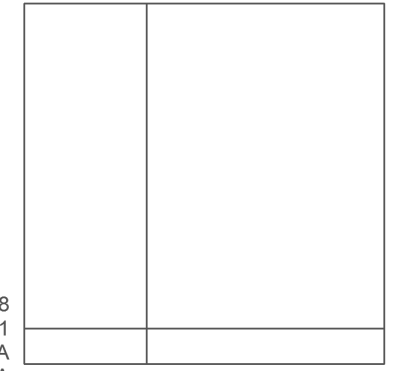
Scale: 1:10,000

Printed at: 1:10,000



Surveyed 1982
Revised 1987
Edition N/A
Copyright N/A
Levelled N/A

Surveyed 1981
Revised 1987
Edition N/A
Copyright N/A
Levelled N/A



Surveyed 1988
Revised 1991
Edition N/A
Copyright N/A
Levelled N/A



Produced by
Groundsure Insights
T: 08444 159000
E: info@groundsure.com
W: www.groundsure.com



© Crown copyright and database rights 2018 Ordnance Survey 100035207

Production date: 18 July 2019

Map legend available at:
www.groundsure.com/sites/default/files/groundsure_legend.pdf

