



Site Details:

THE STAG BREWERY, LOWER
RICHMOND ROAD, MORTLAKE,
LONDON, SW14 7QR

Client Ref: WIE15582_Stag_Brewery_REQ99015
Report Ref: WTM1-6181570_LS_2_2
Grid Ref: 520710, 176313

Map Name: County Series

Map date: 1867-1868

Scale: 1:2,500

Printed at: 1:2,500



Surveyed 1868
Revised 1868
Edition N/A
Copyright N/A
Levelled N/A

Surveyed 1867
Revised 1867
Edition N/A
Copyright N/A
Levelled N/A



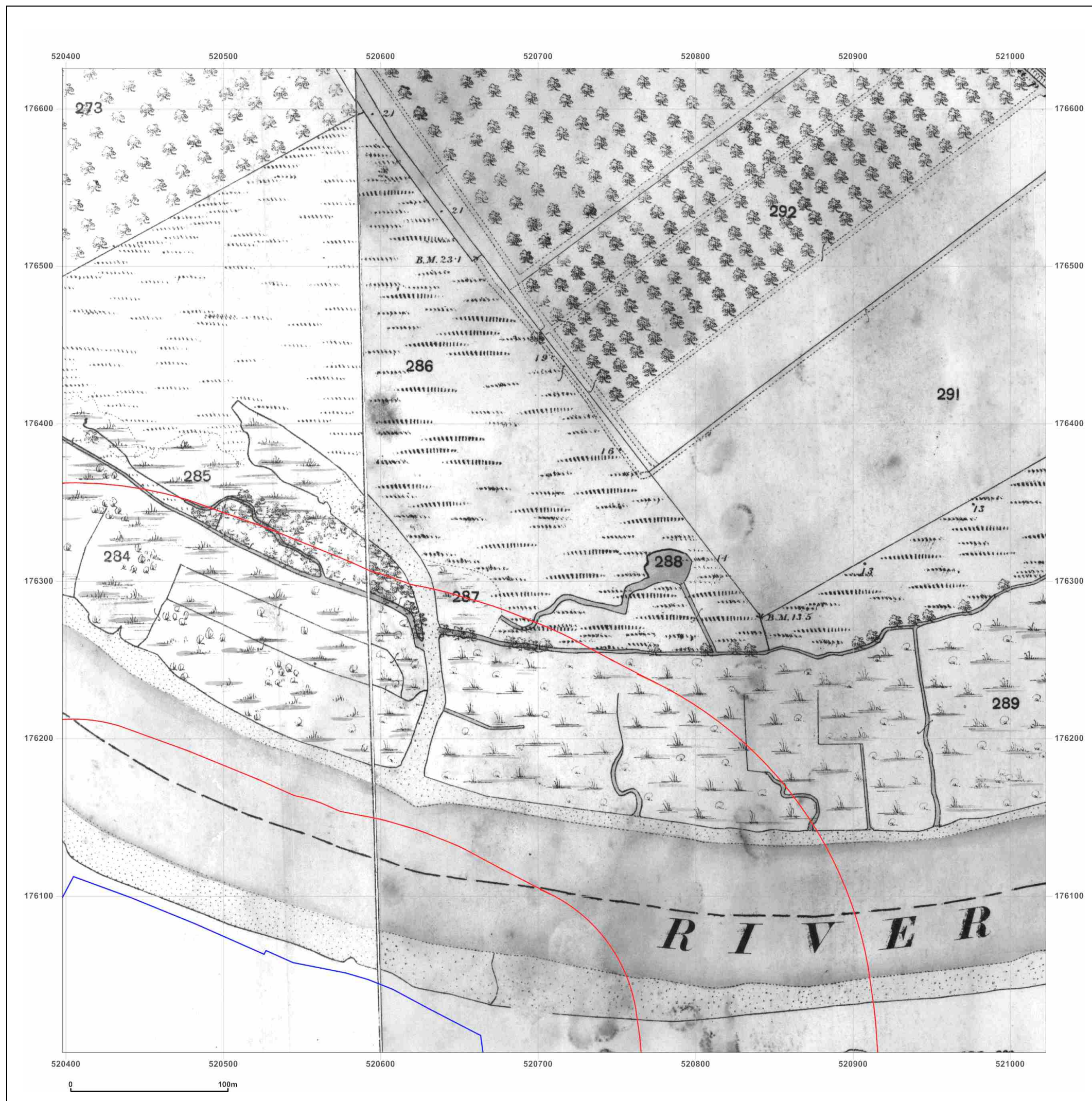
Produced by
Groundsure Insights
T: 08444 159000
E: info@groundsure.com
W: www.groundsure.com



© Crown copyright and database rights 2018 Ordnance Survey 100035207

Production date: 18 July 2019

Map legend available at:
www.groundsure.com/sites/default/files/groundsure_legend.pdf





Site Details:

THE STAG BREWERY, LOWER
RICHMOND ROAD, MORTLAKE,
LONDON, SW14 7QR

Client Ref: WIE15582_Stag_Brewery_REQ99015
Report Ref: WTM1-6181570_LS_2_2
Grid Ref: 520710, 176313

Map Name: County Series

Map date: 1868

Scale: 1:2,500

Printed at: 1:2,500



Sheet VII. 2.

Surveyed 1868
Revised 1868
Edition N/A
Copyright N/A
Levelled N/A




Produced by
Groundsure Insights
T: 08444 159000
E: info@groundsure.com
W: www.groundsure.com



© Crown copyright and database rights 2018 Ordnance Survey 100035207

Production date: 18 July 2019

Map legend available at:
www.groundsure.com/sites/default/files/groundsure_legend.pdf





Site Details:

THE STAG BREWERY, LOWER RICHMOND ROAD, MORTLAKE, LONDON, SW14 7QR


Client Ref: WIE15582_Stag_Brewery_REQ99015
Report Ref: WTM1-6181570_LS_2_2
Grid Ref: 520710, 176313

Map Name: County Series

Map date: 1868

Scale: 1:2,500

Printed at: 1:2,500



Surveyed 1868
Revised 1868
Edition N/A
Copyright N/A
Levelled N/A



Produced by
Groundsure Insights
T: 08444 159000
E: info@groundsure.com
W: www.groundsure.com



© Crown copyright and database rights 2018 Ordnance Survey 100035207

Production date: 18 July 2019

Map legend available at:
www.groundsure.com/sites/default/files/groundsure_legend.pdf



Site Details:

THE STAG BREWERY, LOWER
RICHMOND ROAD, MORTLAKE,
LONDON, SW14 7QR

Client Ref: WIE15582_Stag_Brewery_REQ99015
Report Ref: WTM1-6181570_LS_2_2
Grid Ref: 520710, 176313

Map Name: County Series

Map date: 1869

Scale: 1:2,500

Printed at: 1:2,500



Surveyed 1869
Revised 1869
Edition N/A
Copyright N/A
Levelled N/A



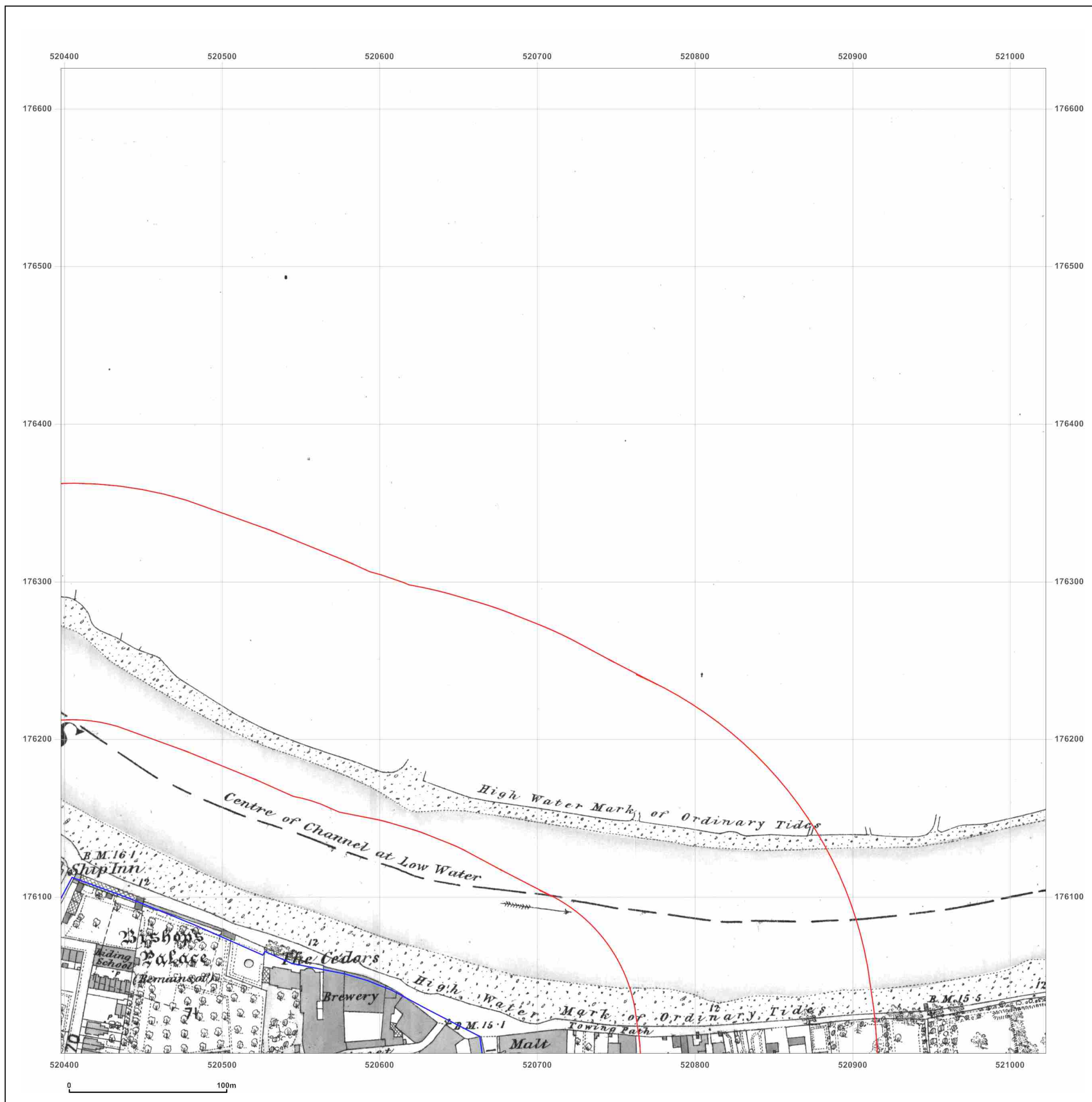
Produced by
Groundsure Insights
T: 08444 159000
E: info@groundsure.com
W: www.groundsure.com



© Crown copyright and database rights 2018 Ordnance Survey 100035207

Production date: 18 July 2019

Map legend available at:
www.groundsure.com/sites/default/files/groundsure_legend.pdf





Site Details:

THE STAG BREWERY, LOWER
RICHMOND ROAD, MORTLAKE,
LONDON, SW14 7QR

Client Ref: WIE15582_Stag_Brewery_REQ99015
Report Ref: WTM1-6181570_LS_2_2
Grid Ref: 520710, 176313

Map Name: County Series

Map date: 1869

Scale: 1:2,500

Printed at: 1:2,500



Surveyed 1869
Revised 1869
Edition N/A
Copyright N/A
Levelled N/A



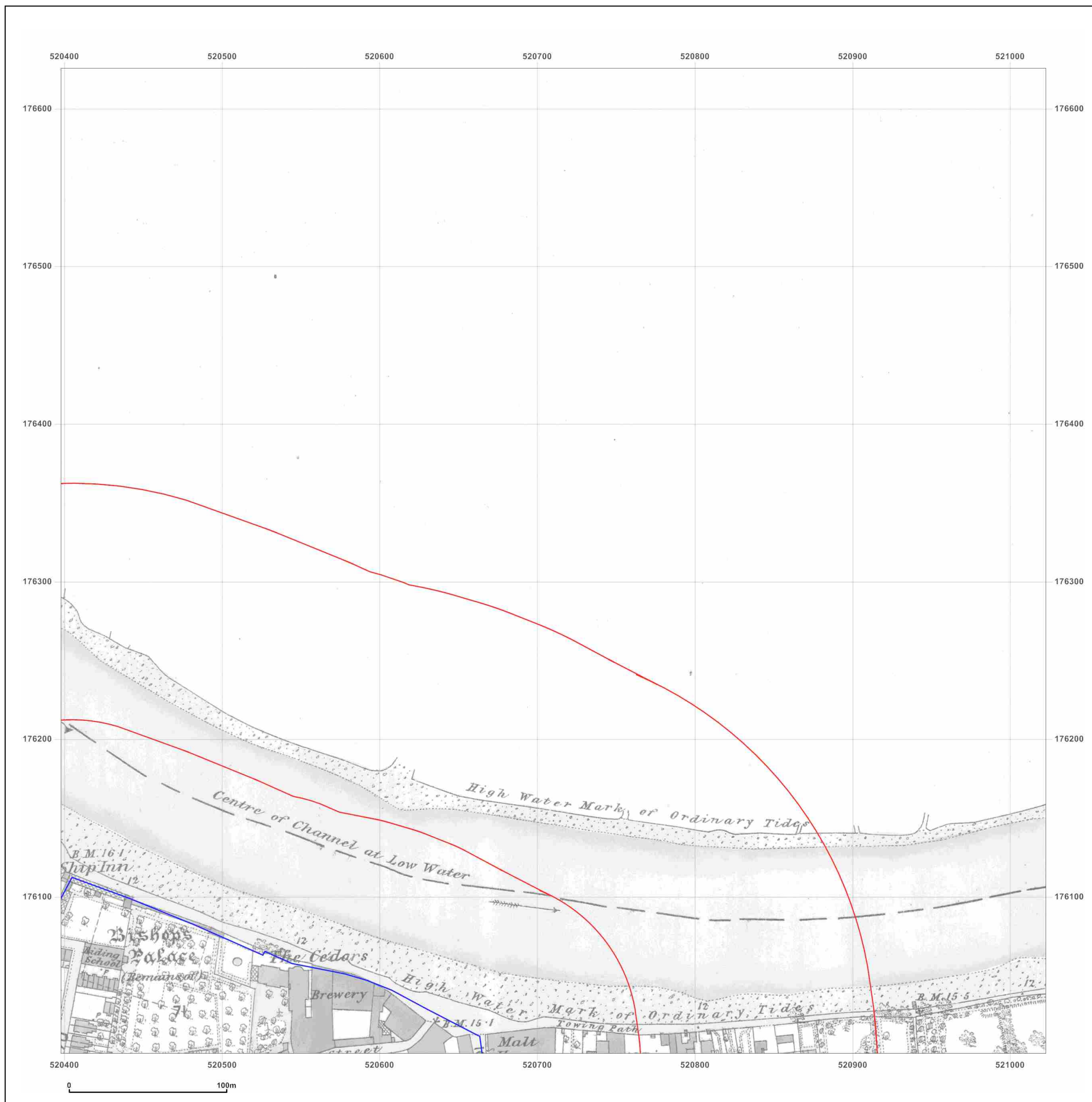
Produced by
Groundsure Insights
T: 08444 159000
E: info@groundsure.com
W: www.groundsure.com



© Crown copyright and database rights 2018 Ordnance Survey 100035207

Production date: 18 July 2019

Map legend available at:
www.groundsure.com/sites/default/files/groundsure_legend.pdf





Site Details:

THE STAG BREWERY, LOWER
RICHMOND ROAD, MORTLAKE,
LONDON, SW14 7QR

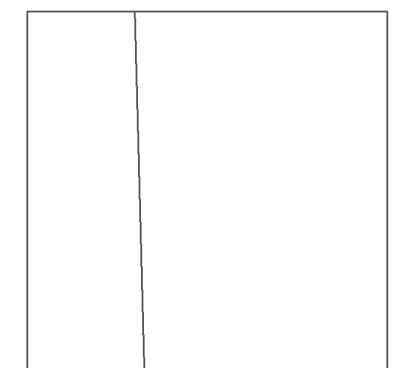
Client Ref: WIE15582_Stag_Brewery_REQ99015
Report Ref: WTM1-6181570_LS_2_2
Grid Ref: 520710, 176313

Map Name: County Series

Map date: 1870

Scale: 1:2,500

Printed at: 1:2,500



Surveyed N/A
Revised N/A
Edition N/A
Copyright N/A
Levelled N/A



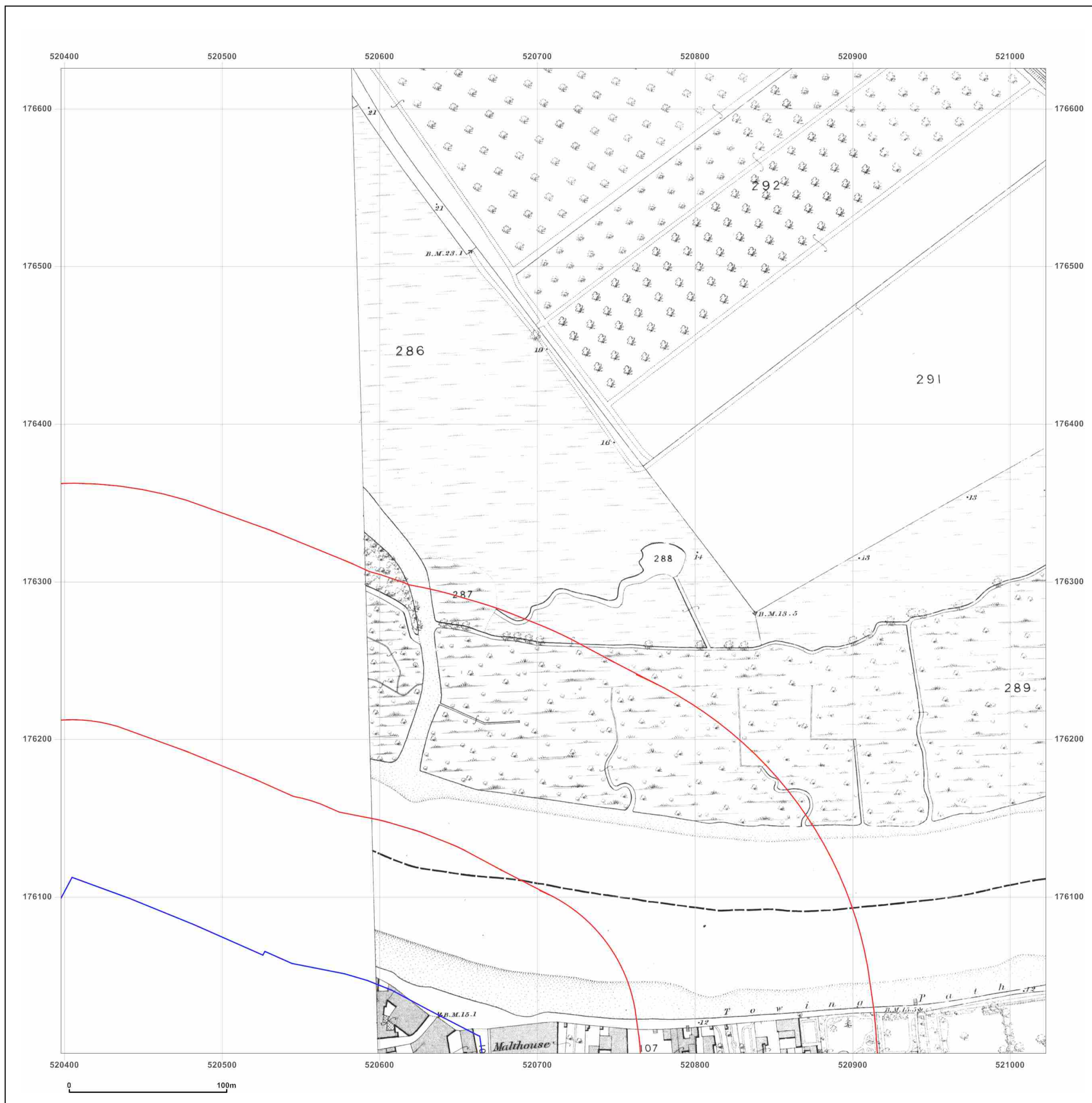
Produced by
Groundsure Insights
T: 08444 159000
E: info@groundsure.com
W: www.groundsure.com



© Crown copyright and database rights 2018 Ordnance Survey 100035207

Production date: 18 July 2019

Map legend available at:
www.groundsure.com/sites/default/files/groundsure_legend.pdf





Site Details:

THE STAG BREWERY, LOWER
RICHMOND ROAD, MORTLAKE,
LONDON, SW14 7QR

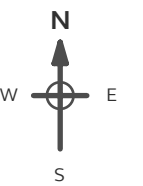
Client Ref: WIE15582_Stag_Brewery_REQ99015
Report Ref: WTM1-6181570_LS_2_2
Grid Ref: 520710, 176313

Map Name: County Series

Map date: 1896

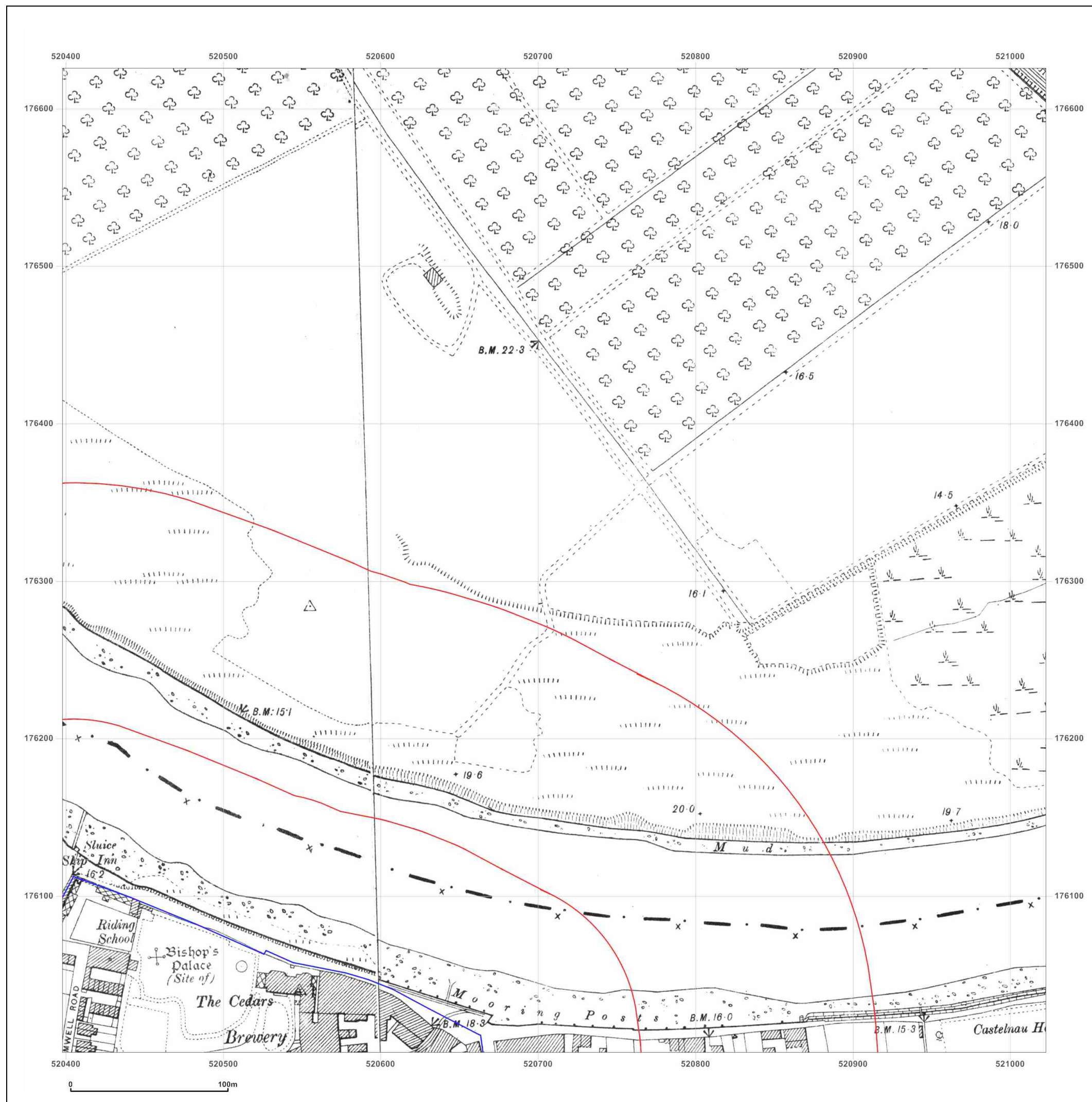
Scale: 1:2,500

Printed at: 1:2,500



Surveyed 1896
Revised 1896
Edition N/A
Copyright N/A
Levelled N/A

Surveyed 1896
Revised 1896
Edition N/A
Copyright N/A
Levelled N/A



Produced by
Groundsure Insights
T: 08444 159000
E: info@groundsure.com
W: www.groundsure.com

© Crown copyright and database rights 2018 Ordnance Survey 100035207

Production date: 18 July 2019

Map legend available at:
www.groundsure.com/sites/default/files/groundsure_legend.pdf



Site Details:

THE STAG BREWERY, LOWER
RICHMOND ROAD, MORTLAKE,
LONDON, SW14 7QR

Client Ref: WIE15582_Stag_Brewery_REQ99015
Report Ref: WTM1-6181570_LS_2_2
Grid Ref: 520710, 176313

Map Name: County Series

Map date: 1913

Scale: 1:2,500

Printed at: 1:2,500



Surveyed 1913
Revised 1913
Edition N/A
Copyright N/A
Levelled N/A



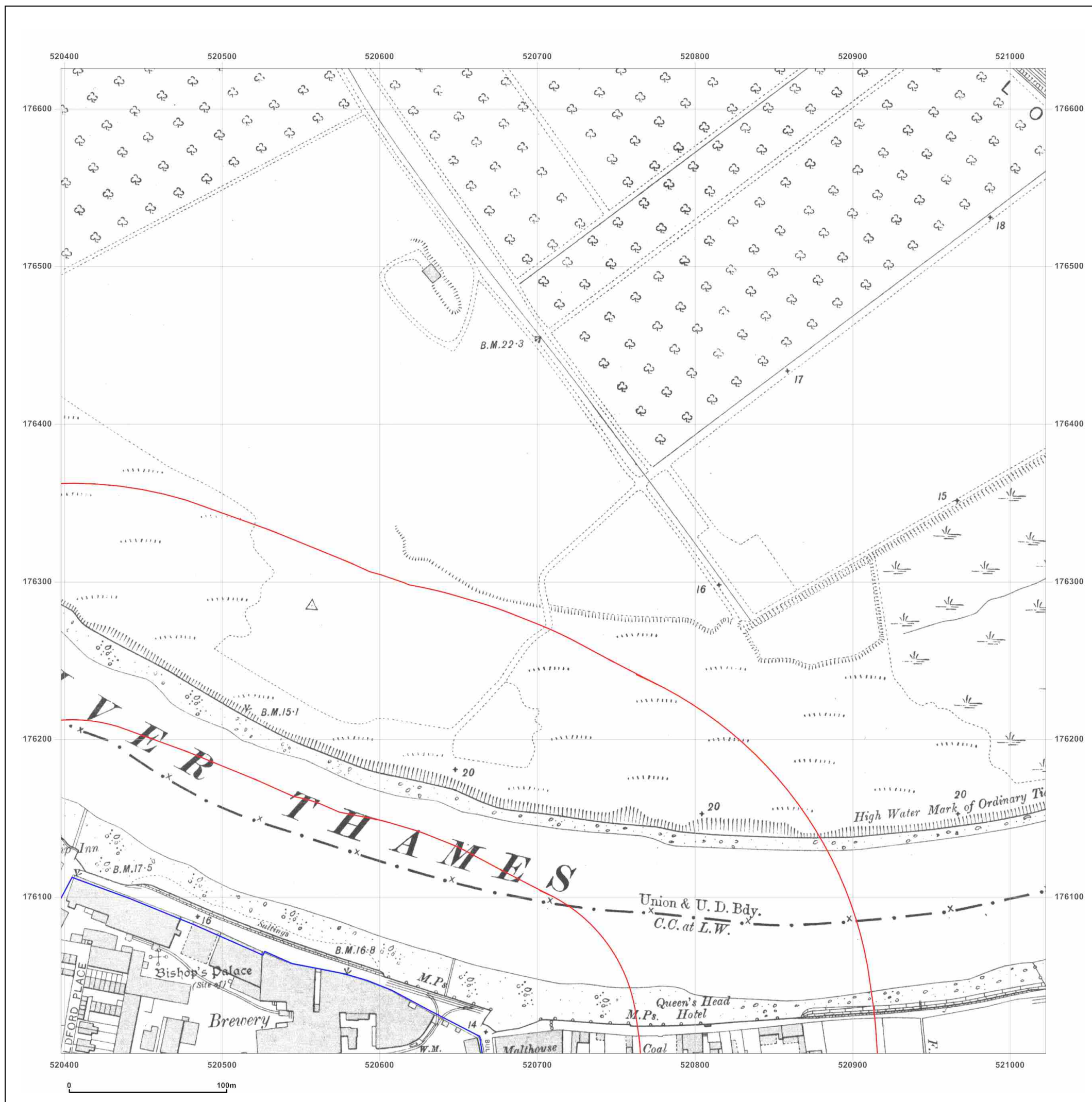
Produced by
Groundsure Insights
T: 08444 159000
E: info@groundsure.com
W: www.groundsure.com



© Crown copyright and database rights 2018 Ordnance Survey 100035207

Production date: 18 July 2019

Map legend available at:
www.groundsure.com/sites/default/files/groundsure_legend.pdf





Site Details:

THE STAG BREWERY, LOWER
RICHMOND ROAD, MORTLAKE,
LONDON, SW14 7QR

Client Ref: WIE15582_Stag_Brewery_REQ99015
Report Ref: WTM1-6181570_LS_2_2
Grid Ref: 520710, 176313

Map Name: County Series

Map date: 1914-1915

Scale: 1:2,500

Printed at: 1:2,500



Surveyed 1914
Revised 1914
Edition N/A
Copyright N/A
Levelled N/A



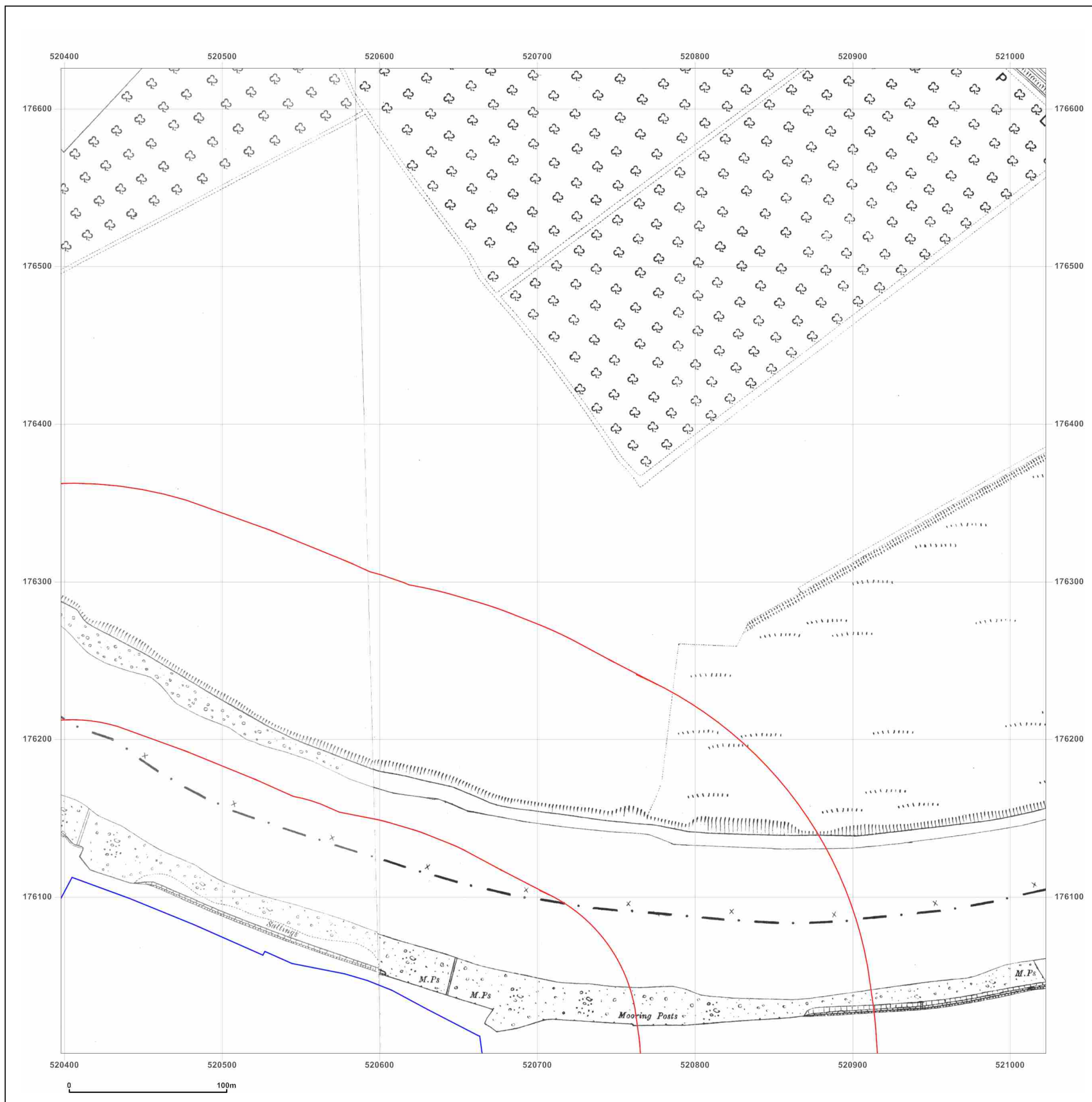
Produced by
Groundsure Insights
T: 08444 159000
E: info@groundsure.com
W: www.groundsure.com



© Crown copyright and database rights 2018 Ordnance Survey 100035207

Production date: 18 July 2019

Map legend available at:
www.groundsure.com/sites/default/files/groundsure_legend.pdf





Site Details:

THE STAG BREWERY, LOWER
RICHMOND ROAD, MORTLAKE,
LONDON, SW14 7QR


Client Ref: WIE15582_Stag_Brewery_REQ99015
Report Ref: WTM1-6181570_LS_2_2
Grid Ref: 520710, 176313

Map Name: County Series

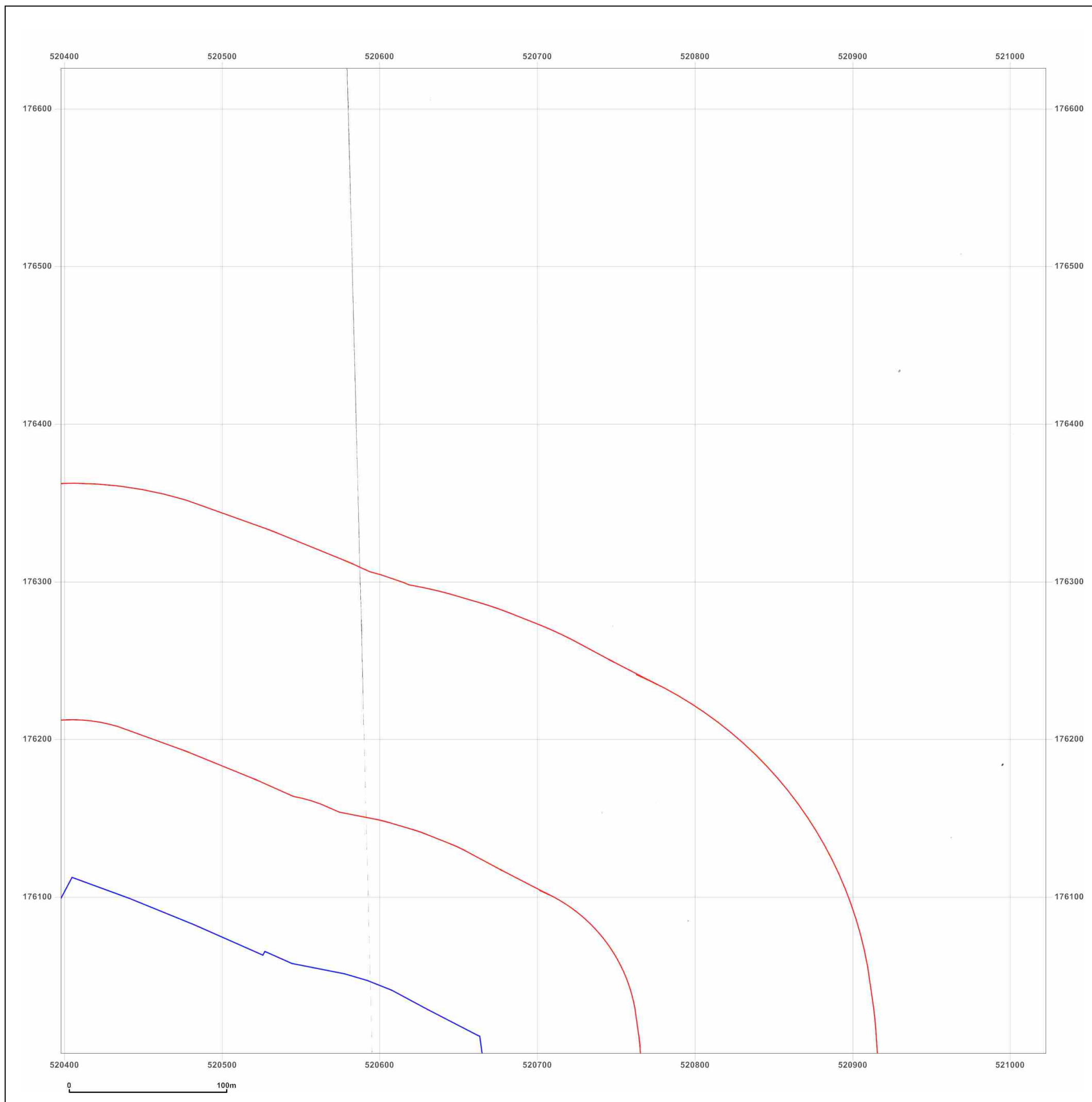
Map date: 1915

Scale: 1:2,500

Printed at: 1:2,500



Surveyed 1915
Revised 1915
Edition N/A
Copyright N/A
Levelled N/A



Produced by
Groundsure Insights
T: 08444 159000
E: info@groundsure.com
W: www.groundsure.com

© Crown copyright and database rights 2018 Ordnance Survey 100035207

Production date: 18 July 2019

Map legend available at:
www.groundsure.com/sites/default/files/groundsure_legend.pdf



Site Details:

THE STAG BREWERY, LOWER
RICHMOND ROAD, MORTLAKE,
LONDON, SW14 7QR


Client Ref: WIE15582_Stag_Brewery_REQ99015
Report Ref: WTM1-6181570_LS_2_2
Grid Ref: 520710, 176313

Map Name: County Series

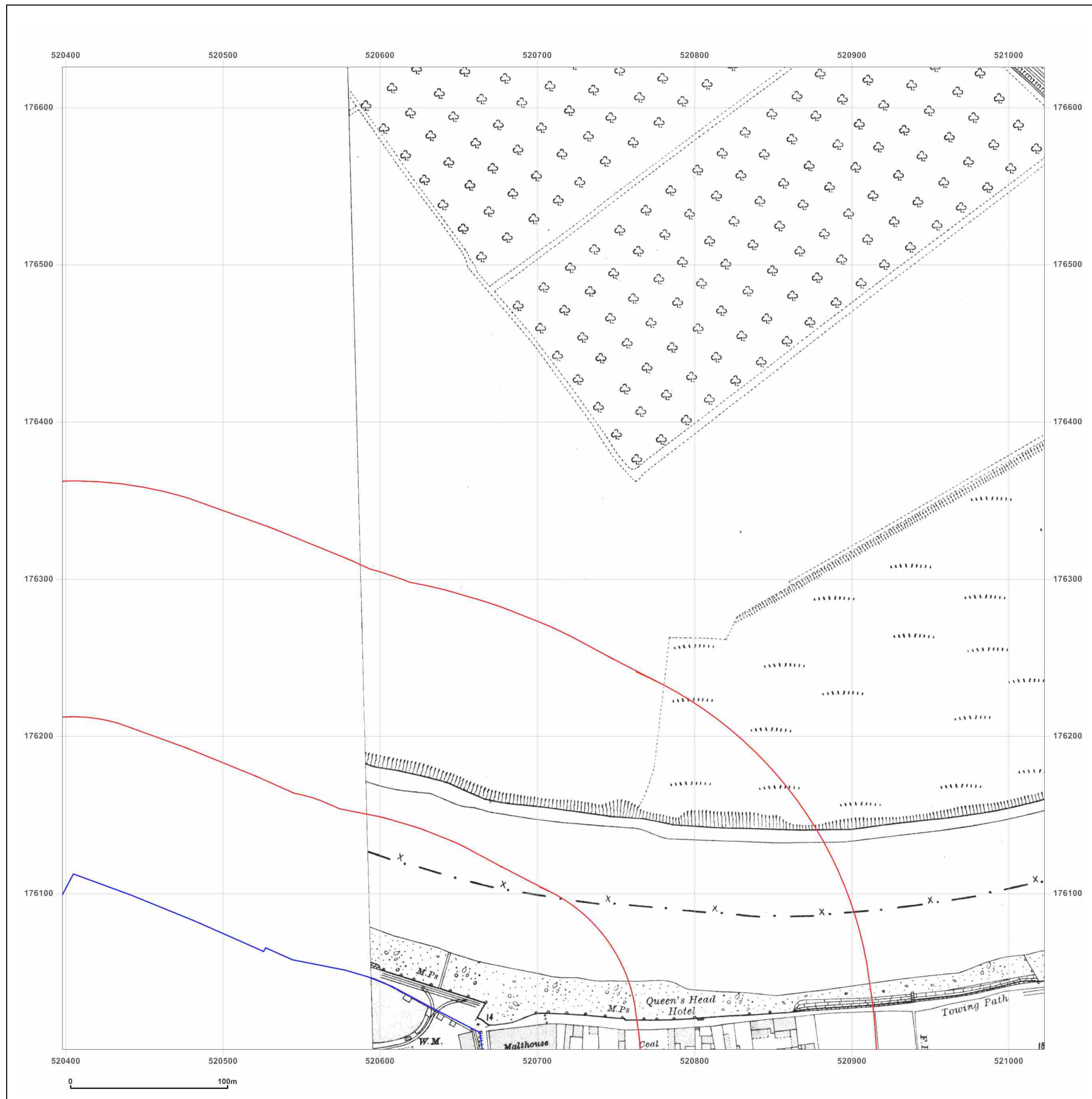
Map date: 1919

Scale: 1:2,500

Printed at: 1:2,500



Surveyed 1919
Revised 1919
Edition N/A
Copyright N/A
Levelled N/A



Produced by
Groundsure Insights
T: 08444 159000
E: info@groundsure.com
W: www.groundsure.com

© Crown copyright and database rights 2018 Ordnance Survey 100035207

Production date: 18 July 2019

Map legend available at:
www.groundsure.com/sites/default/files/groundsure_legend.pdf



Site Details:

THE STAG BREWERY, LOWER
RICHMOND ROAD, MORTLAKE,
LONDON, SW14 7QR

Client Ref: WIE15582_Stag_Brewery_REQ99015
Report Ref: WTM1-6181570_LS_2_2
Grid Ref: 520710, 176313

Map Name: County Series

Map date: 1933

Scale: 1:2,500

Printed at: 1:2,500



Surveyed 1933
Revised 1933
Edition N/A
Copyright N/A
Levelled N/A




Produced by
Groundsure Insights
T: 08444 159000
E: info@groundsure.com
W: www.groundsure.com



© Crown copyright and database rights 2018 Ordnance Survey 100035207

Production date: 18 July 2019

Map legend available at:
www.groundsure.com/sites/default/files/groundsure_legend.pdf





Site Details:

THE STAG BREWERY, LOWER
RICHMOND ROAD, MORTLAKE,
LONDON, SW14 7QR


Client Ref: WIE15582_Stag_Brewery_REQ99015
Report Ref: WTM1-6181570_LS_2_2
Grid Ref: 520710, 176313

Map Name: County Series

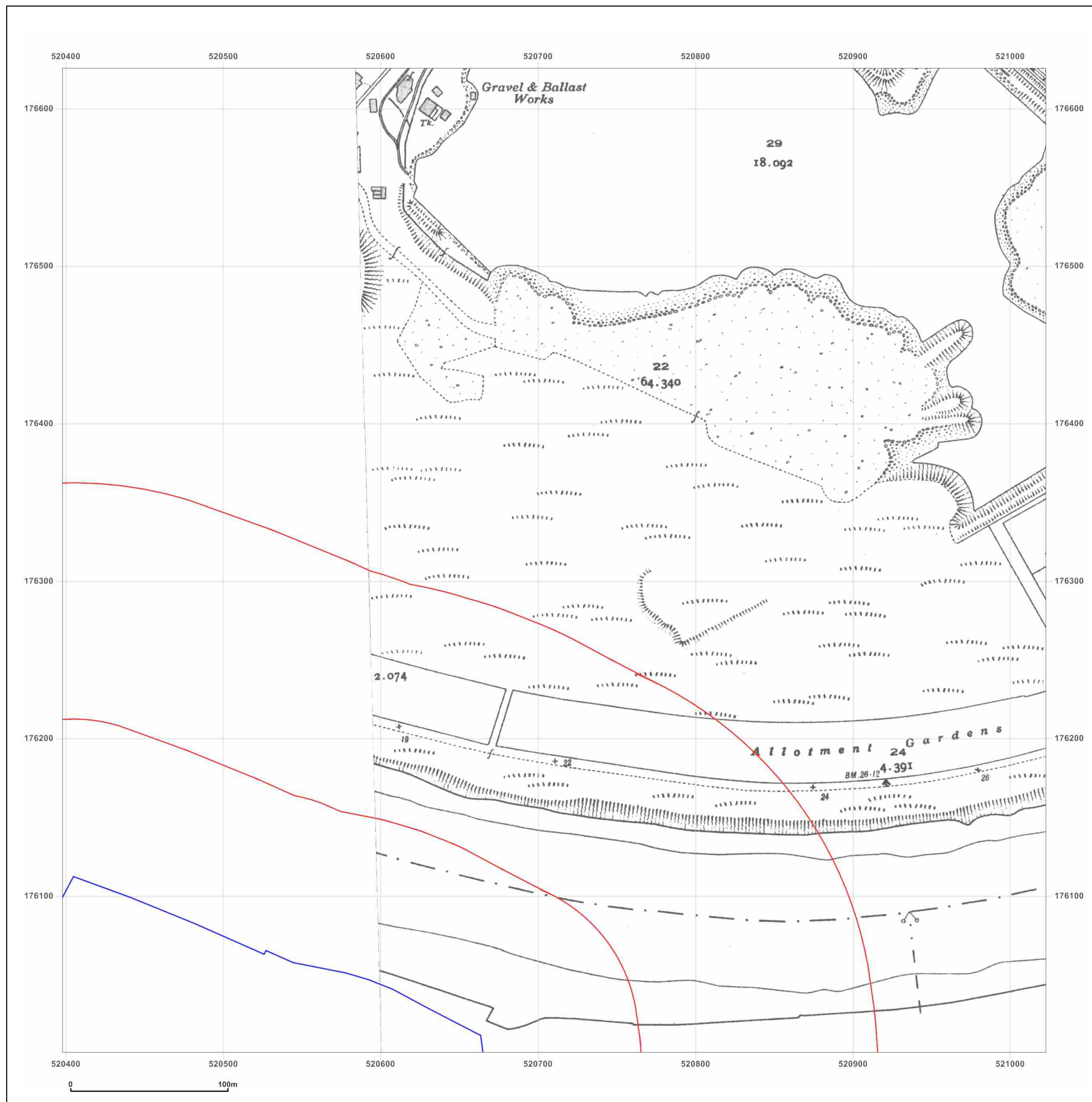
Map date: 1934

Scale: 1:2,500

Printed at: 1:2,500



Surveyed 1934
Revised 1934
Edition N/A
Copyright N/A
Levelled N/A



Produced by
Groundsure Insights
T: 08444 159000
E: info@groundsure.com
W: www.groundsure.com

© Crown copyright and database rights 2018 Ordnance Survey 100035207

Production date: 18 July 2019

Map legend available at:
www.groundsure.com/sites/default/files/groundsure_legend.pdf

Site Details:

THE STAG BREWERY, LOWER
 RICHMOND ROAD, MORTLAKE,
 LONDON, SW14 7QR

Client Ref: WIE15582_Stag_Brewery_REQ99015
Report Ref: WTM1-6181570_LS_2_2
Grid Ref: 520710, 176313

Map Name: County Series

Map date: 1940

Scale: 1:2,500

Printed at: 1:2,500



Surveyed 1940
 Revised 1940
 Edition N/A
 Copyright N/A
 Levelled N/A




Produced by
 Groundsure Insights
 T: 08444 159000
 E: info@groundsure.com
 W: www.groundsure.com



© Crown copyright and database rights 2018 Ordnance Survey 100035207

Production date: 18 July 2019

Map legend available at:
www.groundsure.com/sites/default/files/groundsure_legend.pdf





Site Details:

THE STAG BREWERY, LOWER RICHMOND ROAD, MORTLAKE, LONDON, SW14 7QR

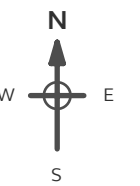
Client Ref: WIE15582_Stag_Brewery_REQ99015
Report Ref: WTM1-6181570_LS_2_2
Grid Ref: 520710, 176313

Map Name: National Grid

Map date: 1951

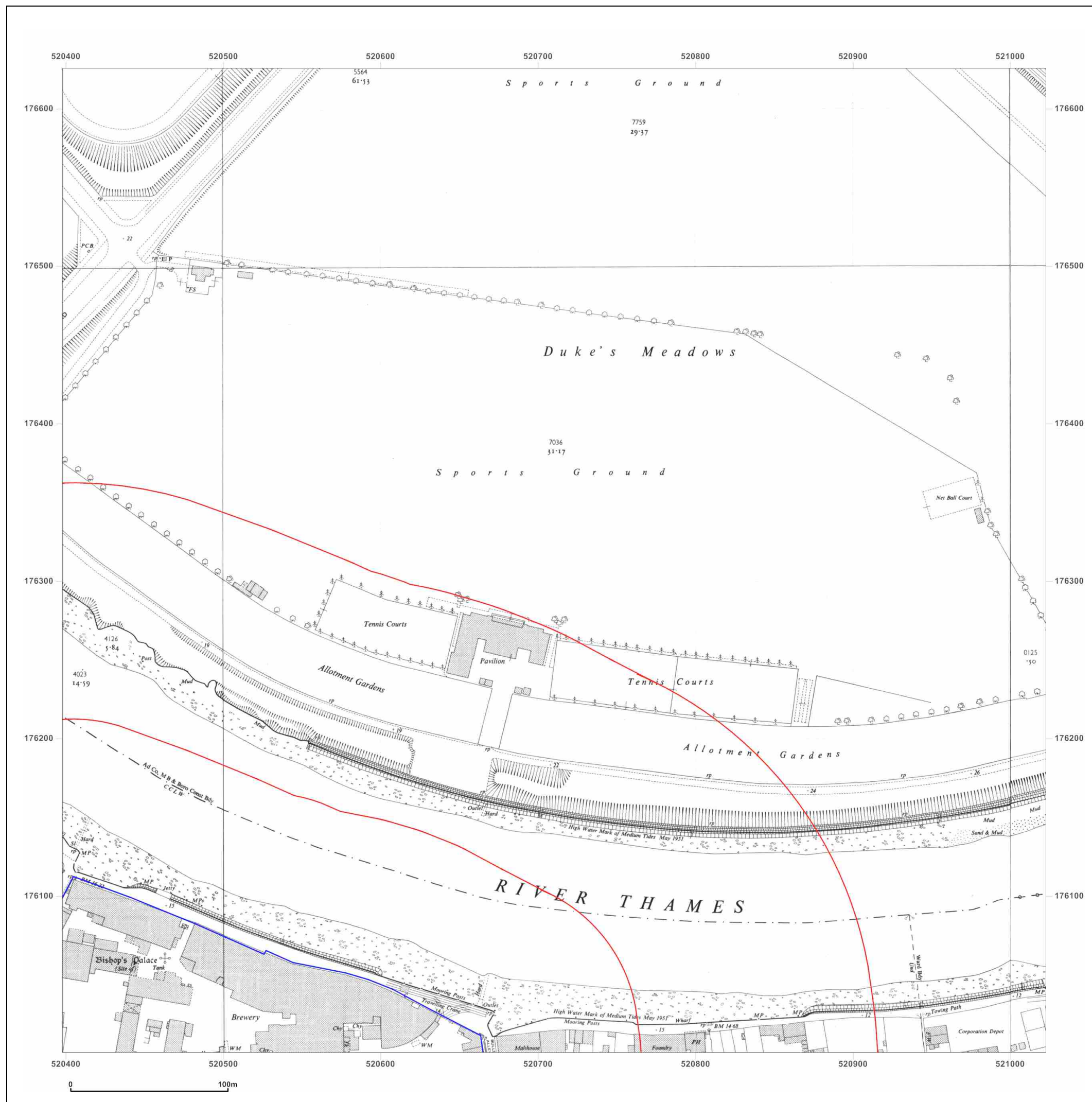
Scale: 1:2,500

Printed at: 1:2,500



Surveyed 1951
Revised 1951
Edition N/A
Copyright N/A
Levelled 1932

Surveyed 1951
Revised 1951
Edition N/A
Copyright N/A
Levelled 1932



Produced by
Groundsure Insights
T: 08444 159000
E: info@groundsure.com
W: www.groundsure.com



© Crown copyright and database rights 2018 Ordnance Survey 100035207

Production date: 18 July 2019

Map legend available at:
www.groundsure.com/sites/default/files/groundsure_legend.pdf



Site Details:

THE STAG BREWERY, LOWER RICHMOND ROAD, MORTLAKE, LONDON, SW14 7QR

Client Ref: WIE15582_Stag_Brewery_REQ99015
Report Ref: WTM1-6181570_LS_2_2
Grid Ref: 520710, 176313

Map Name: National Grid

Map date: 1951

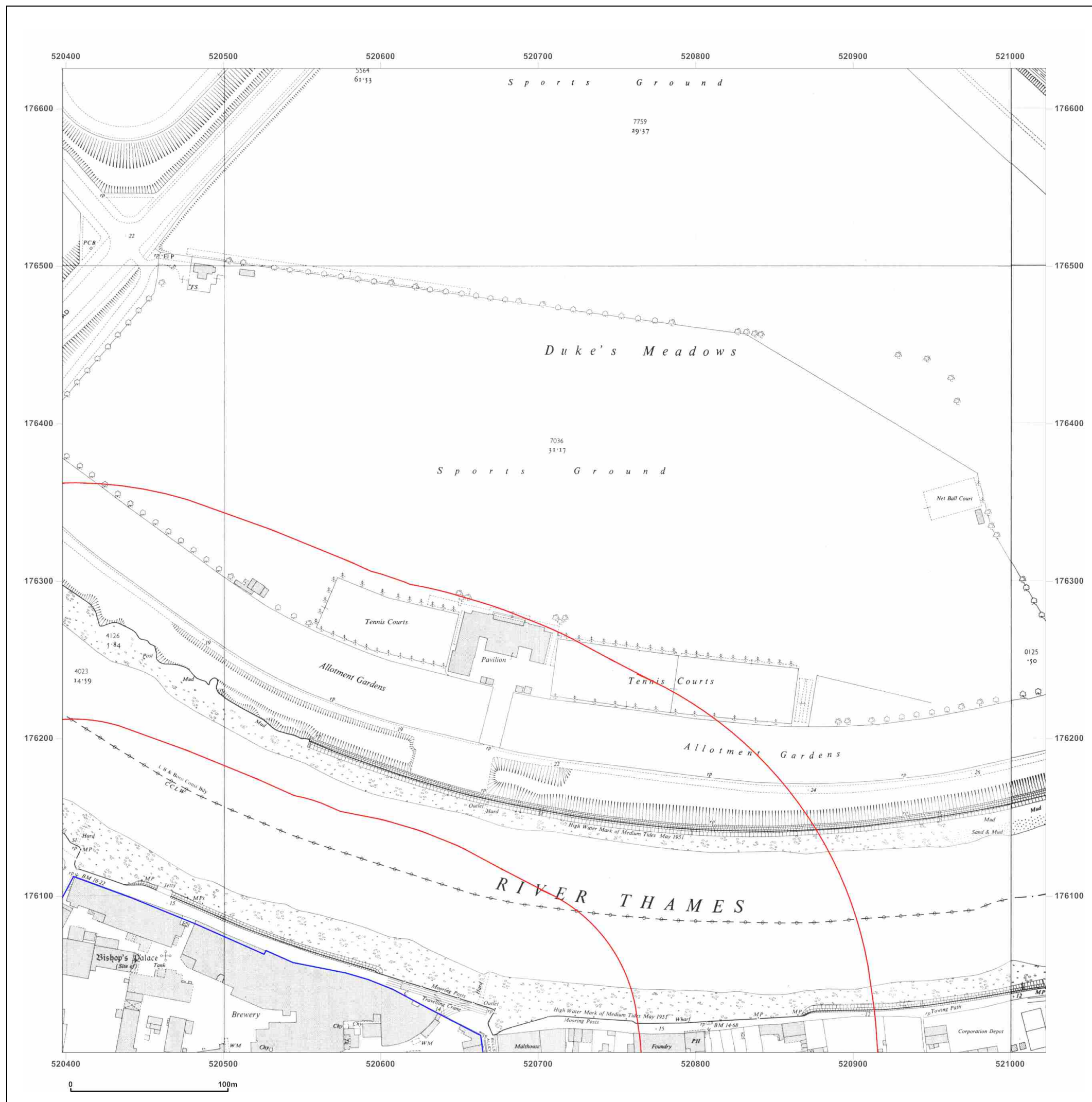
Scale: 1:2,500

Printed at: 1:2,500



Surveyed 1951
Revised 1951
Edition N/A
Copyright N/A
Levelled 1932

Surveyed 1951
Revised 1951
Edition N/A
Copyright N/A
Levelled 1932



Produced by
Groundsure Insights
T: 08444 159000
E: info@groundsure.com
W: www.groundsure.com

© Crown copyright and database rights 2018 Ordnance Survey 100035207

Production date: 18 July 2019

Map legend available at:
www.groundsure.com/sites/default/files/groundsure_legend.pdf



Site Details:

THE STAG BREWERY, LOWER
RICHMOND ROAD, MORTLAKE,
LONDON, SW14 7QR

Client Ref: WIE15582_Stag_Brewery_REQ99015
Report Ref: WTM1-6181570_LS_2_2
Grid Ref: 520710, 176313

Map Name: National Grid

Map date: 1966

Scale: 1:2,500

Printed at: 1:2,500



Surveyed 1967
Revised 1967
Edition N/A
Copyright 1968
Levelled 1954



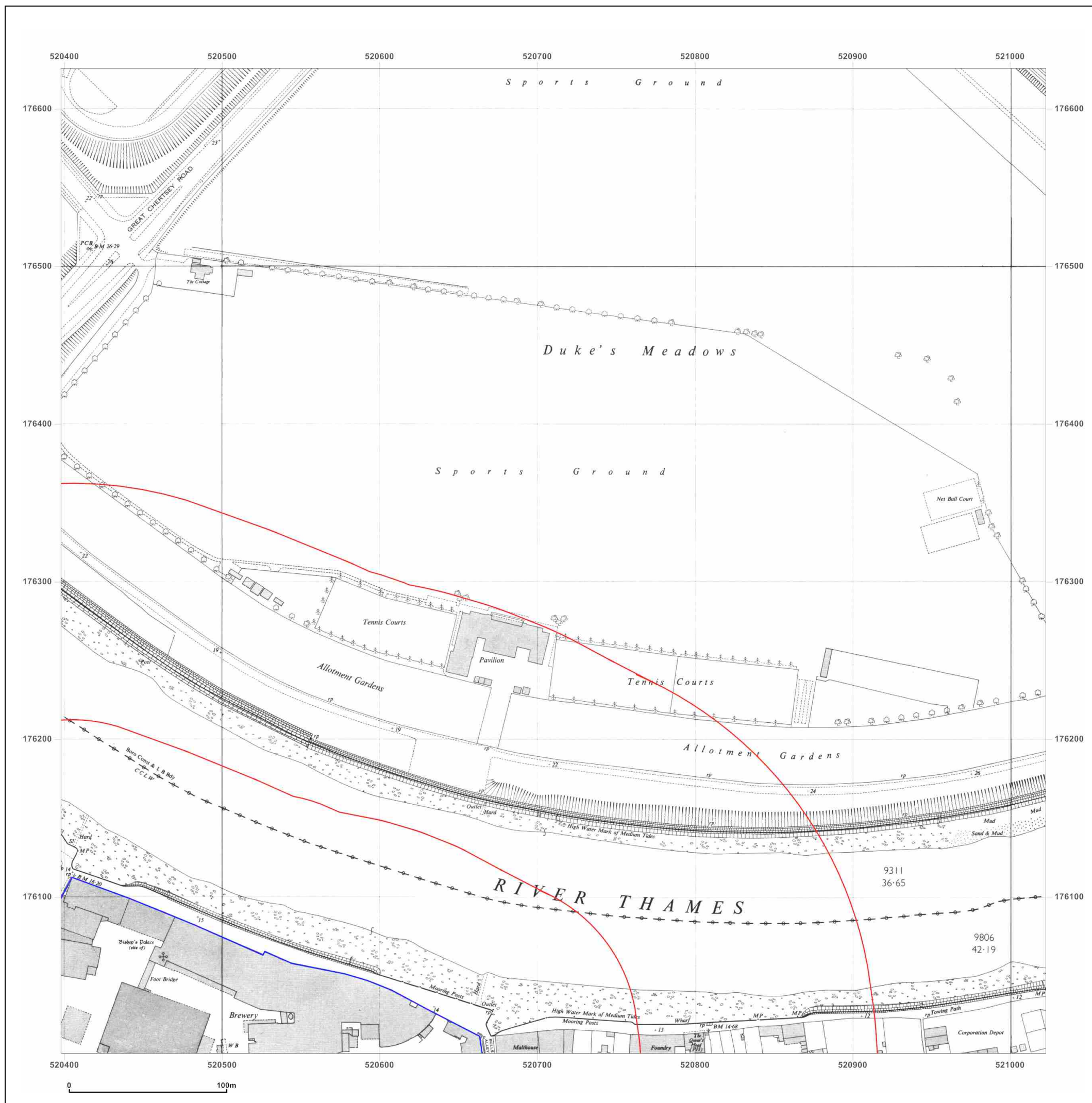
Produced by
Groundsure Insights
T: 08444 159000
E: info@groundsure.com
W: www.groundsure.com



© Crown copyright and database rights 2018 Ordnance Survey 100035207

Production date: 18 July 2019

Map legend available at:
www.groundsure.com/sites/default/files/groundsure_legend.pdf





Site Details:

THE STAG BREWERY, LOWER RICHMOND ROAD, MORTLAKE, LONDON, SW14 7QR

Client Ref: WIE15582_Stag_Brewery_REQ99015
Report Ref: WTM1-6181570_LS_2_2
Grid Ref: 520710, 176313

Map Name: National Grid

Map date: 1968

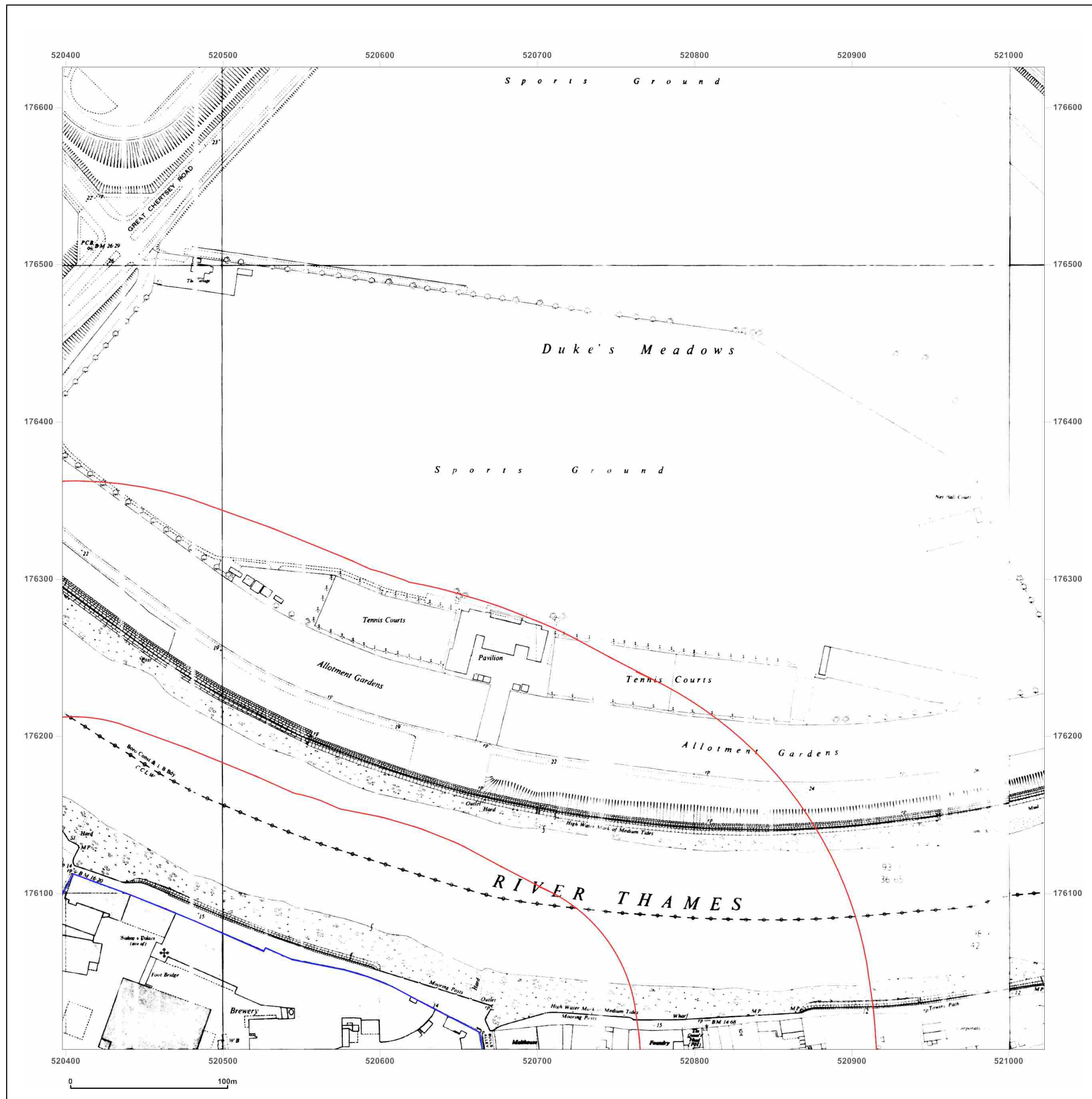
Scale: 1:2,500

Printed at: 1:2,500



Surveyed N/A
Revised N/A
Edition N/A
Copyright N/A
Levelled N/A

Surveyed N/A
Revised N/A
Edition N/A
Copyright N/A
Levelled N/A



Produced by
Groundsure Insights
T: 08444 159000
E: info@groundsure.com
W: www.groundsure.com

© Crown copyright and database rights 2018 Ordnance Survey 100035207

Production date: 18 July 2019

Map legend available at:
www.groundsure.com/sites/default/files/groundsure_legend.pdf



Site Details:

THE STAG BREWERY, LOWER RICHMOND ROAD, MORTLAKE, LONDON, SW14 7QR

Client Ref: WIE15582_Stag_Brewery_REQ99015
Report Ref: WTM1-6181570
Grid Ref: 520398, 176001

Map Name: County Series

Map date: 1865-1868

Scale: 1:10,560

Printed at: 1:10,560



Surveyed 1867
Revised 1867
Edition N/A
Copyright N/A
Levelled N/A

Surveyed 1866
Revised 1866
Edition N/A
Copyright N/A
Levelled N/A

Surveyed 1868
Revised 1868
Edition N/A
Copyright N/A
Levelled N/A

Surveyed 1865
Revised 1865
Edition N/A
Copyright N/A
Levelled N/A



Produced by
Groundsure Insights
T: 08444 159000
E: info@groundsure.com
W: www.groundsure.com



© Crown copyright and database rights 2018 Ordnance Survey 100035207

Production date: 18 July 2019

Map legend available at:
www.groundsure.com/sites/default/files/groundsure_legend.pdf





Site Details:

THE STAG BREWERY, LOWER
RICHMOND ROAD, MORTLAKE,
LONDON, SW14 7QR


Client Ref: WIE15582_Stag_Brewery_REQ99015
Report Ref: WTM1-6181570
Grid Ref: 520398, 176001

Map Name: County Series

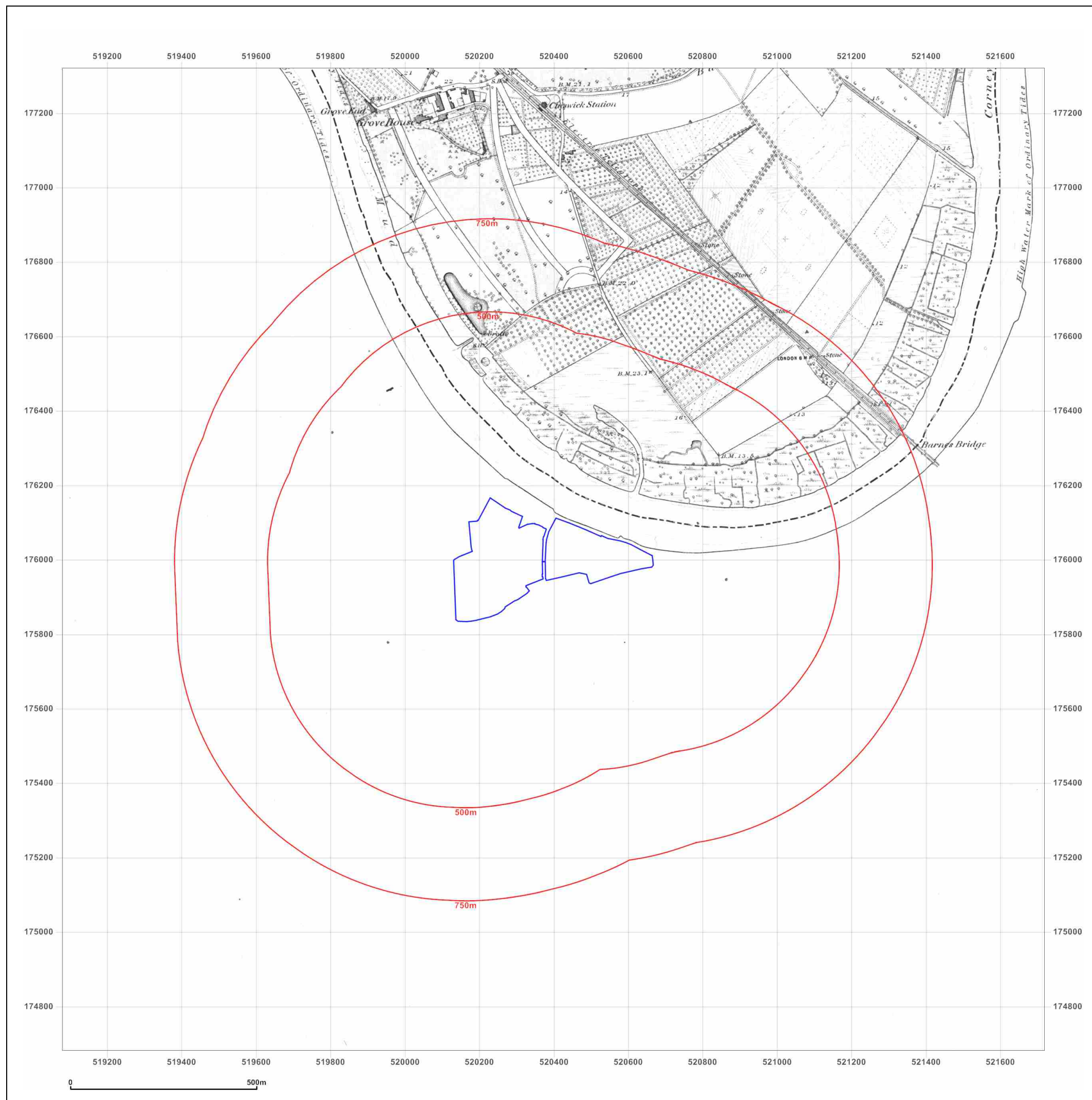
Map date: 1873

Scale: 1:10,560

Printed at: 1:10,560



Surveyed 1866
Revised 1873
Edition N/A
Copyright N/A
Levelled N/A



Produced by
Groundsure Insights
T: 08444 159000
E: info@groundsure.com
W: www.groundsure.com

© Crown copyright and database rights 2018 Ordnance Survey 100035207

Production date: 18 July 2019

Map legend available at:
www.groundsure.com/sites/default/files/groundsure_legend.pdf



Site Details:

THE STAG BREWERY, LOWER RICHMOND ROAD, MORTLAKE, LONDON, SW14 7QR

Client Ref: WIE15582_Stag_Brewery_REQ99015
Report Ref: WTM1-6181570
Grid Ref: 520398, 176001

Map Name: County Series

Map date: 1893-1895

Scale: 1:10,560

Printed at: 1:10,560



Surveyed 1893
Revised 1893
Edition N/A
Copyright N/A
Levelled N/A

Surveyed 1868
Revised 1894
Edition N/A
Copyright N/A
Levelled N/A

Surveyed 1867
Revised 1895
Edition N/A
Copyright N/A
Levelled N/A



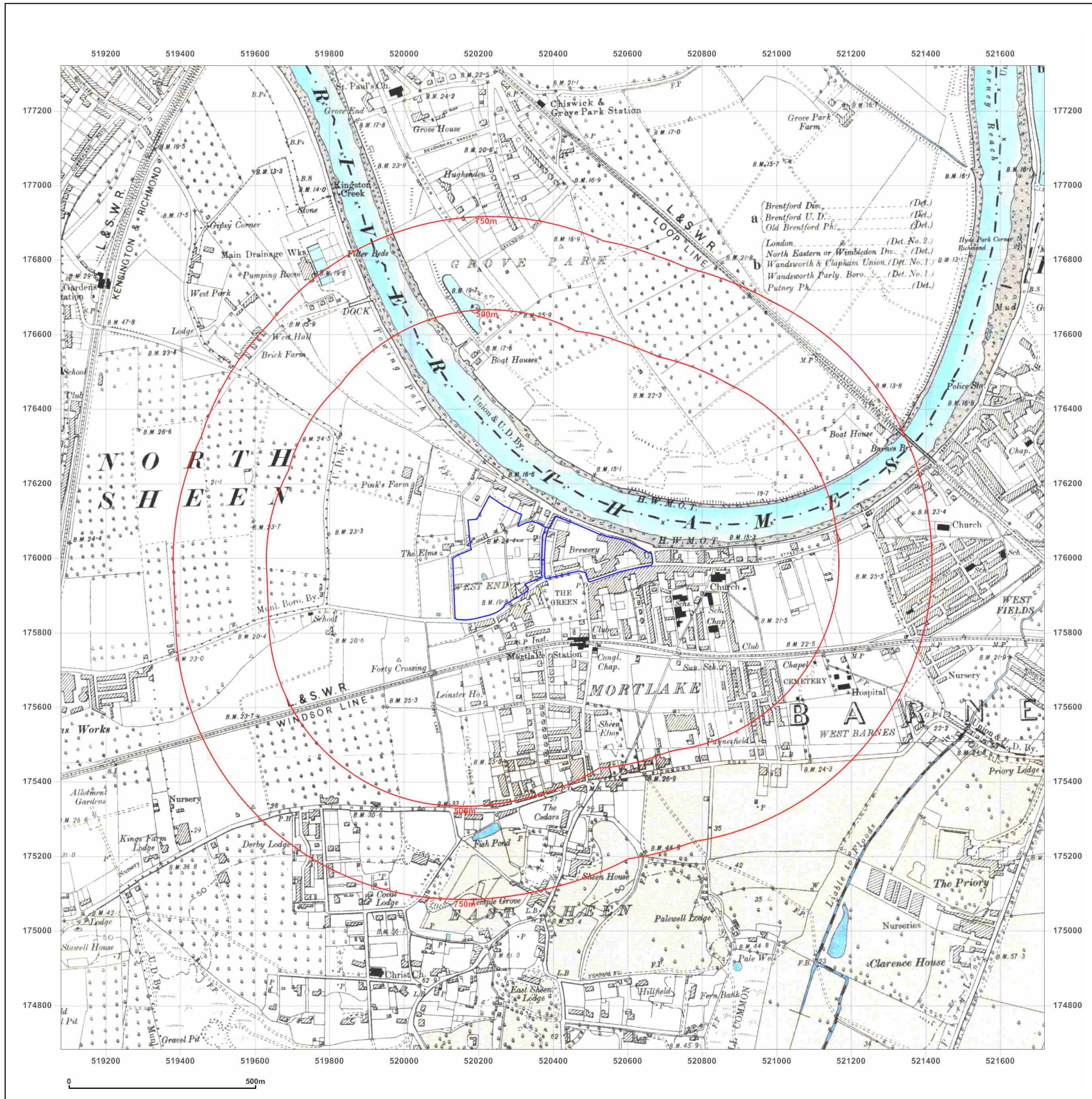
Produced by
Groundsure Insights
T: 08444 159000
E: info@groundsure.com
W: www.groundsure.com



© Crown copyright and database rights 2018 Ordnance Survey 100035207

Production date: 18 July 2019

Map legend available at:
www.groundsure.com/sites/default/files/groundsure_legend.pdf





Site Details:

THE STAG BREWERY, LOWER RICHMOND ROAD, MORTLAKE, LONDON, SW14 7QR

Client Ref: WIE15582_Stag_Brewery_REQ99015
Report Ref: WTM1-6181570
Grid Ref: 520398, 176001

Map Name: County Series

Map date: 1896

Scale: 1:10,560

Printed at: 1:10,560



Surveyed 1893
Revised N/A
Edition 1896
Copyright N/A
Levelled N/A



Produced by Groundsure Insights
T: 08444 159000
E: info@groundsure.com
W: www.groundsure.com



© Crown copyright and database rights 2018 Ordnance Survey 100035207

Production date: 18 July 2019

Map legend available at: www.groundsure.com/sites/default/files/groundsure_legend.pdf





Site Details:

THE STAG BREWERY, LOWER RICHMOND ROAD, MORTLAKE, LONDON, SW14 7QR

Client Ref: WIE15582_Stag_Brewery_REQ99015
Report Ref: WTM1-6181570
Grid Ref: 520398, 176001

Map Name: County Series

Map date: 1894-1898

Scale: 1:10,560

Printed at: 1:10,560



Surveyed 1866
Revised 1894
Edition N/A
Copyright N/A
Levelled N/A

Surveyed 1866
Revised 1894
Edition N/A
Copyright N/A
Levelled N/A

Surveyed 1895
Revised 1895
Edition N/A
Copyright N/A
Levelled N/A



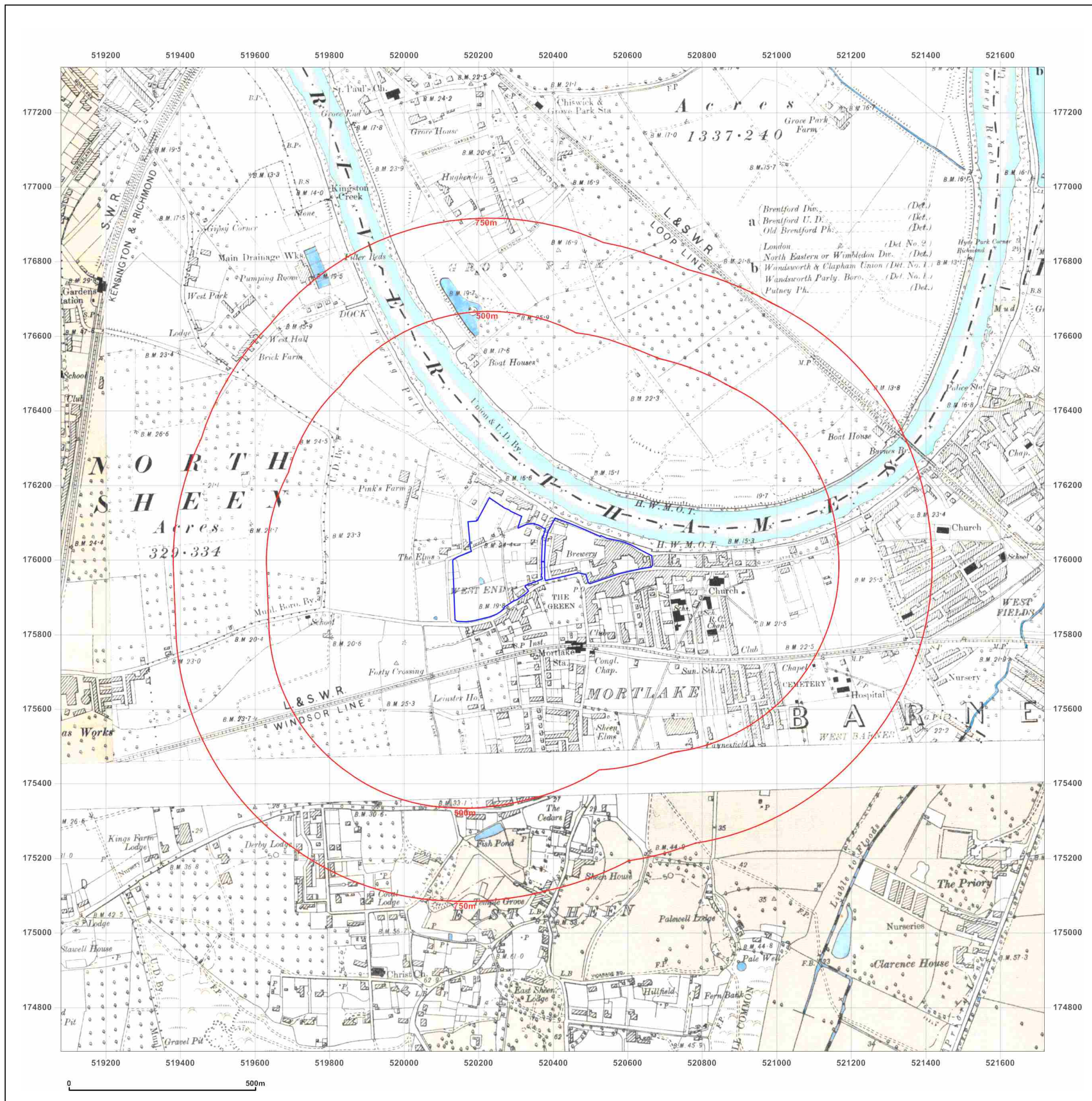
Produced by
Groundsure Insights
T: 08444 159000
E: info@groundsure.com
W: www.groundsure.com



© Crown copyright and database rights 2018 Ordnance Survey 100035207

Production date: 18 July 2019

Map legend available at:
www.groundsure.com/sites/default/files/groundsure_legend.pdf





Site Details:

THE STAG BREWERY, LOWER RICHMOND ROAD, MORTLAKE, LONDON, SW14 7QR

Client Ref: WIE15582_Stag_Brewery_REQ99015
Report Ref: WTM1-6181570
Grid Ref: 520398, 176001

Map Name: County Series

Map date: 1894-1899

Scale: 1:10,560

Printed at: 1:10,560



Surveyed 1866
Revised 1894
Edition N/A
Copyright N/A
Levelled N/A

Surveyed 1866
Revised 1894
Edition N/A
Copyright N/A
Levelled N/A

Surveyed 1868
Revised 1894
Edition N/A
Copyright N/A
Levelled N/A

Surveyed 1867
Revised 1895
Edition N/A
Copyright N/A
Levelled N/A



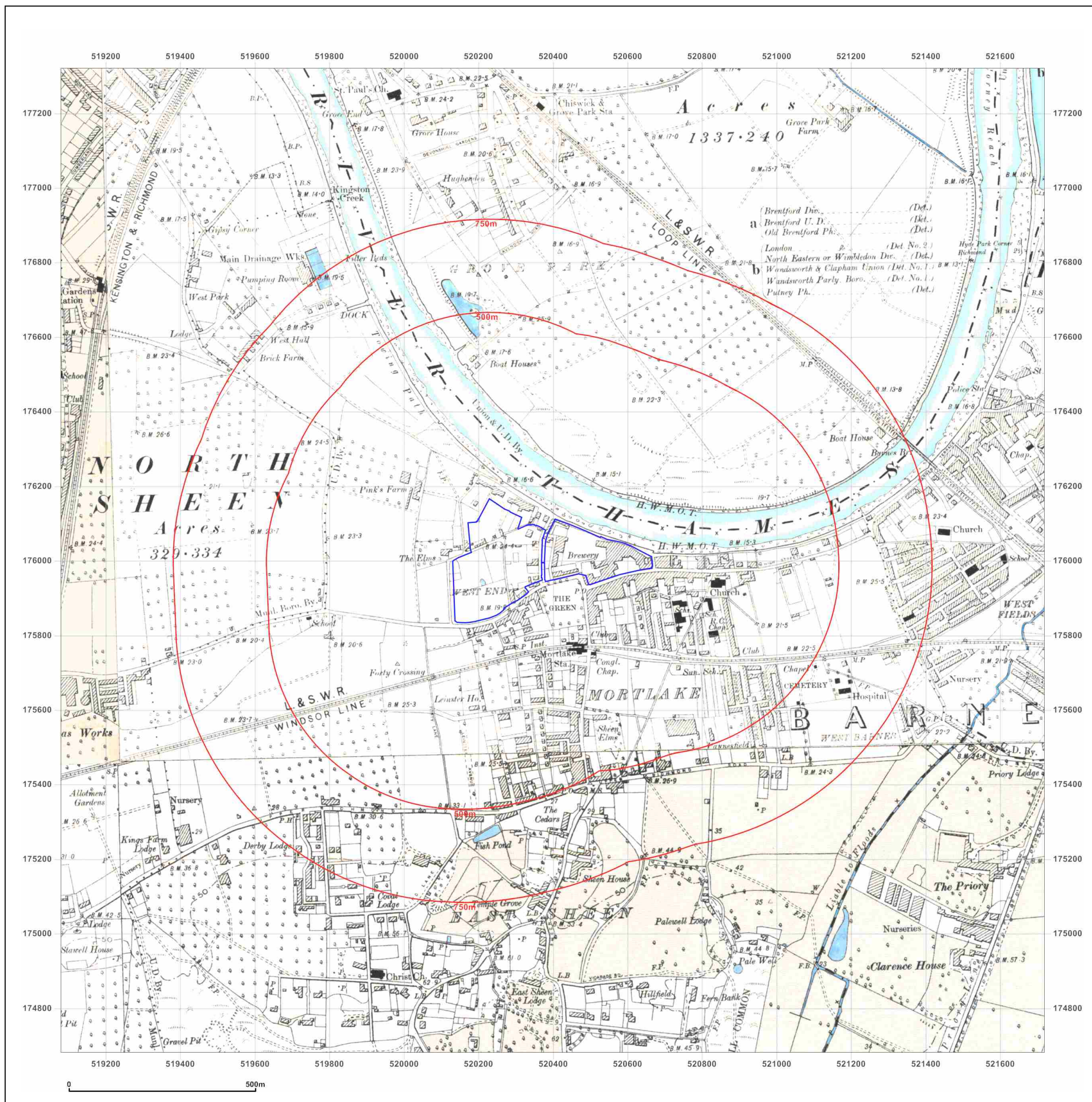
Produced by
Groundsure Insights
T: 08444 159000
E: info@groundsure.com
W: www.groundsure.com



© Crown copyright and database rights 2018 Ordnance Survey 100035207

Production date: 18 July 2019

Map legend available at:
www.groundsure.com/sites/default/files/groundsure_legend.pdf





Site Details:

THE STAG BREWERY, LOWER
RICHMOND ROAD, MORTLAKE,
LONDON, SW14 7QR

Client Ref: WIE15582_Stag_Brewery_REQ99015
Report Ref: WTM1-6181570
Grid Ref: 520398, 176001

Map Name: County Series

Map date: 1912-1913

Scale: 1:10,560

Printed at: 1:10,560



Surveyed 1866
Revised 1912
Edition N/A
Copyright N/A
Levelled N/A

Surveyed 1866
Revised 1913
Edition N/A
Copyright N/A
Levelled N/A



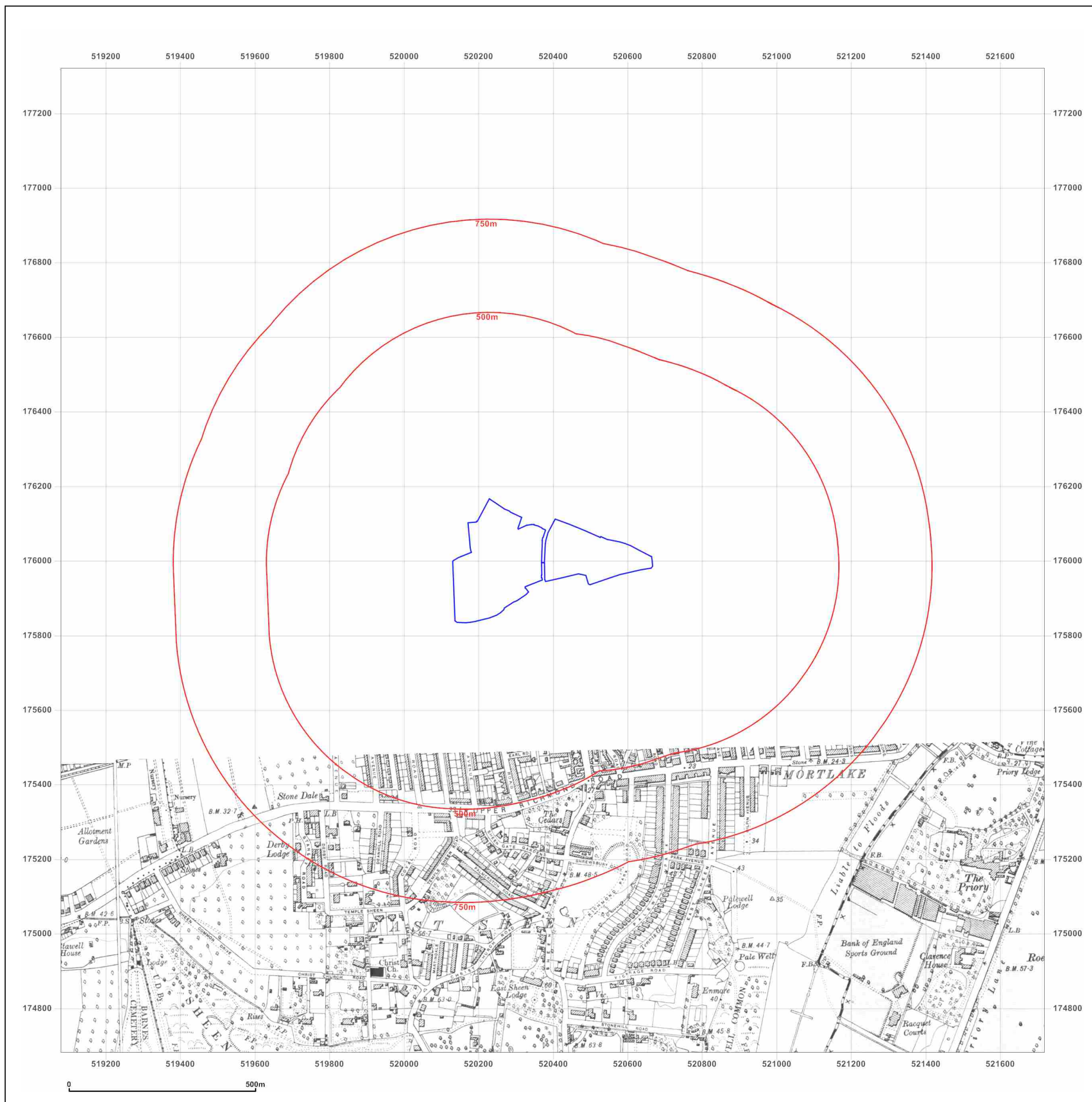
Produced by
Groundsure Insights
T: 08444 159000
E: info@groundsure.com
W: www.groundsure.com



© Crown copyright and database rights 2018 Ordnance Survey 100035207

Production date: 18 July 2019

Map legend available at:
www.groundsure.com/sites/default/files/groundsure_legend.pdf





Site Details:

THE STAG BREWERY, LOWER
RICHMOND ROAD, MORTLAKE,
LONDON, SW14 7QR

Client Ref: WIE15582_Stag_Brewery_REQ99015
Report Ref: WTM1-6181570
Grid Ref: 520398, 176001

Map Name: County Series

Map date: 1919-1920

Scale: 1:10,560

Printed at: 1:10,560



Surveyed 1866
Revised 1911
Edition 1920
Copyright N/A
Levelled 1911

Surveyed 1866
Revised 1919
Edition N/A
Copyright N/A
Levelled N/A



Produced by
Groundsure Insights
T: 08444 159000
E: info@groundsure.com
W: www.groundsure.com

© Crown copyright and database rights 2018 Ordnance Survey 100035207

Production date: 18 July 2019

Map legend available at:
www.groundsure.com/sites/default/files/groundsure_legend.pdf

