



Site Details:

THE STAG BREWERY, LOWER
RICHMOND ROAD, MORTLAKE,
LONDON, SW14 7QR


Client Ref: WIE15582_Stag_Brewery_REQ99015
Report Ref: WTM1-6181570_1250scale_1_2
Grid Ref: 519897, 176250

Map Name: National Grid

Map date: 1991

Scale: 1:1,250

Printed at: 1:2,000



Surveyed 1991
Revised 1991
Edition N/A
Copyright 1991
Levelled N/A



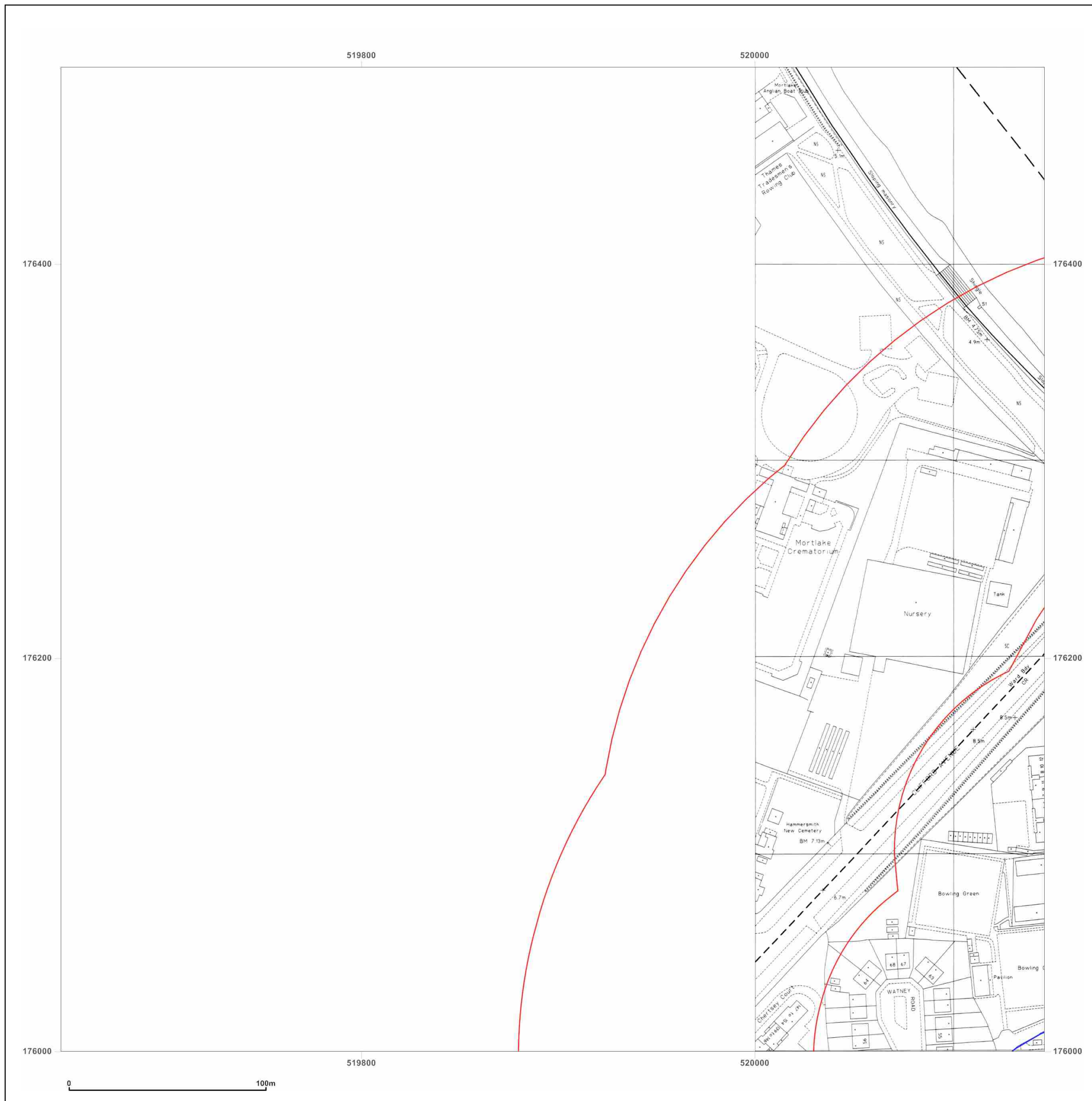
Produced by
Groundsure Insights
T: 08444 159000
E: info@groundsure.com
W: www.groundsure.com



© Crown copyright and database rights 2018 Ordnance Survey 100035207

Production date: 18 July 2019

Map legend available at:
www.groundsure.com/sites/default/files/groundsure_legend.pdf





Site Details:

THE STAG BREWERY, LOWER RICHMOND ROAD, MORTLAKE, LONDON, SW14 7QR


Client Ref: WIE15582_Stag_Brewery_REQ99015
Report Ref: WTM1-6181570_1250scale_1_2
Grid Ref: 519897, 176250

Map Name: National Grid

Map date: 1991

Scale: 1:1,250

Printed at: 1:2,000



Surveyed 1991
Revised 1991
Edition N/A
Copyright 1991
Levelled N/A



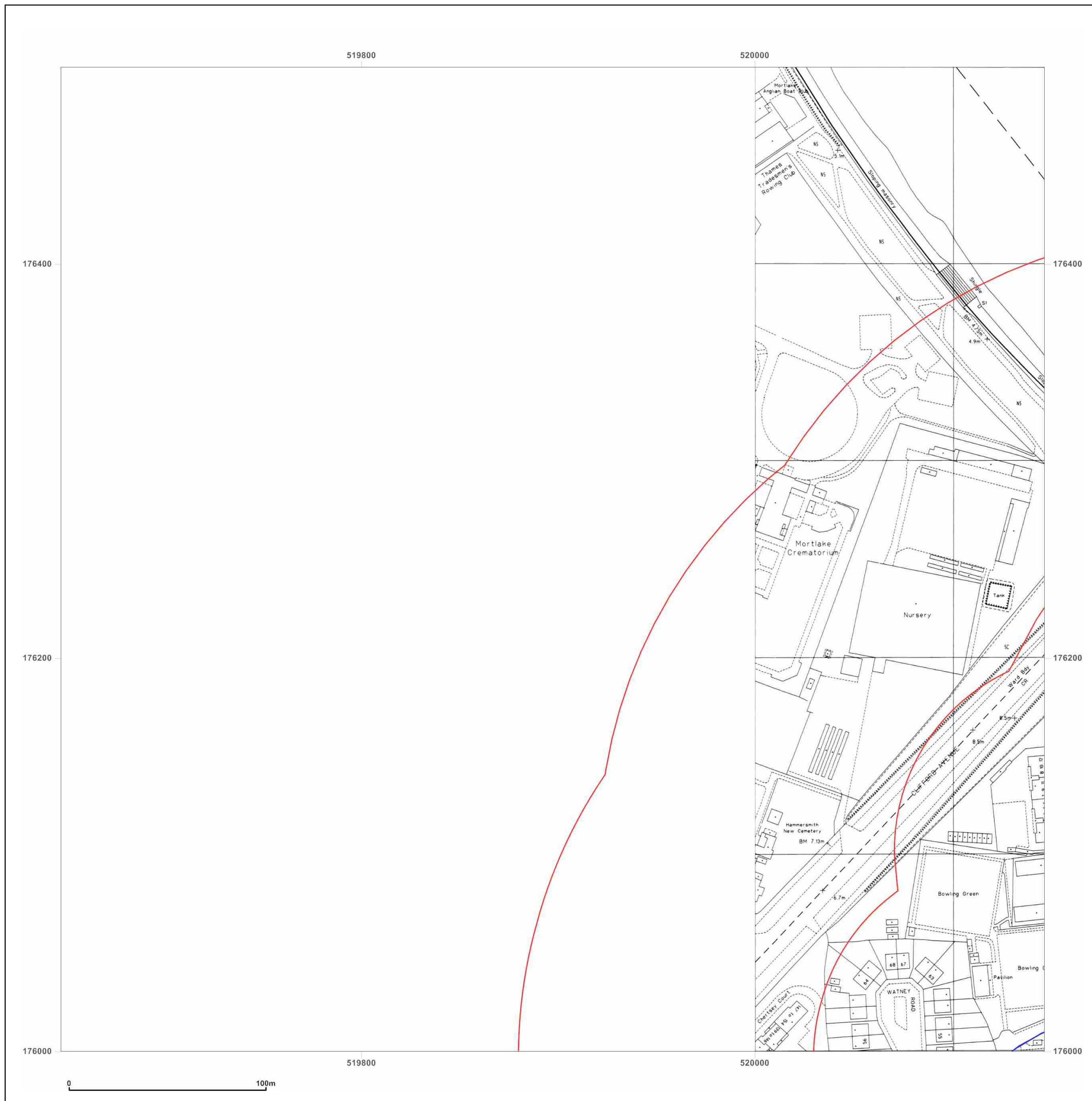
Produced by
Groundsure Insights
T: 08444 159000
E: info@groundsure.com
W: www.groundsure.com



© Crown copyright and database rights 2018 Ordnance Survey 100035207

Production date: 18 July 2019

Map legend available at:
www.groundsure.com/sites/default/files/groundsure_legend.pdf





Site Details:

THE STAG BREWERY, LOWER RICHMOND ROAD, MORTLAKE, LONDON, SW14 7QR

Client Ref: WIE15582_Stag_Brewery_REQ99015
Report Ref: WTM1-6181570_1250scale_1_2
Grid Ref: 519897, 176250

Map Name: National Grid

Map date: 1991

Scale: 1:1,250

Printed at: 1:2,000



Surveyed N/A
Revised N/A
Edition N/A
Copyright 1991
Levelled N/A

Surveyed N/A
Revised N/A
Edition N/A
Copyright 1991
Levelled N/A



Produced by
Groundsure Insights
T: 08444 159000
E: info@groundsure.com
W: www.groundsure.com



© Crown copyright and database rights 2018 Ordnance Survey 100035207

Production date: 18 July 2019

Map legend available at:
www.groundsure.com/sites/default/files/groundsure_legend.pdf





Site Details:

THE STAG BREWERY, LOWER
RICHMOND ROAD, MORTLAKE,
LONDON, SW14 7QR


Client Ref: WIE15582_Stag_Brewery_REQ99015
Report Ref: WTM1-6181570_1250scale_1_2
Grid Ref: 519897, 176250

Map Name: National Grid

Map date: 1992

Scale: 1:1,250

Printed at: 1:2,000



Surveyed N/A
Revised N/A
Edition N/A
Copyright 1992
Levelled N/A



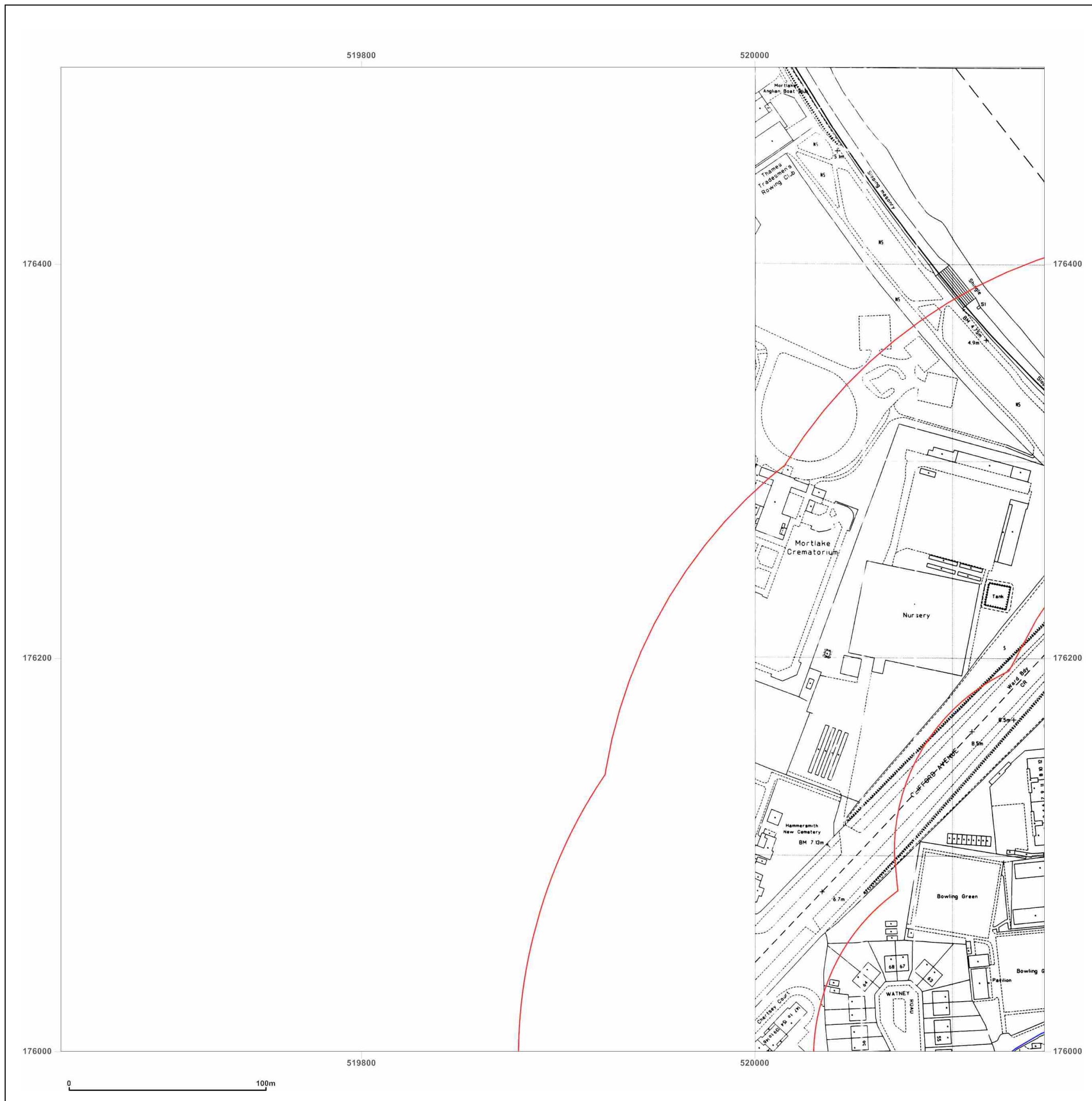
Produced by
Groundsure Insights
T: 08444 159000
E: info@groundsure.com
W: www.groundsure.com



© Crown copyright and database rights 2018 Ordnance Survey 100035207

Production date: 18 July 2019

Map legend available at:
www.groundsure.com/sites/default/files/groundsure_legend.pdf





Site Details:

THE STAG BREWERY, LOWER RICHMOND ROAD, MORTLAKE, LONDON, SW14 7QR


Client Ref: WIE15582_Stag_Brewery_REQ99015
Report Ref: WTM1-6181570_1250scale_1_2
Grid Ref: 519897, 176250

Map Name: National Grid

Map date: 1992

Scale: 1:1,250

Printed at: 1:2,000



Surveyed N/A
Revised N/A
Edition N/A
Copyright 1992
Levelled N/A



Produced by
Groundsure Insights
T: 08444 159000
E: info@groundsure.com
W: www.groundsure.com



© Crown copyright and database rights 2018 Ordnance Survey 100035207

Production date: 18 July 2019

Map legend available at:
www.groundsure.com/sites/default/files/groundsure_legend.pdf





Site Details:

THE STAG BREWERY, LOWER RICHMOND ROAD, MORTLAKE, LONDON, SW14 7QR

Client Ref: WIE15582_Stag_Brewery_REQ99015
Report Ref: WTM1-6181570_1250scale_2_1
Grid Ref: 520397, 175750

Map Name: 1056 Scale Town Plan

Map date: 1896

Scale: 1:1,056

Printed at: 1:1,056



Surveyed 1893
Revised N/A
Edition 1896
Copyright N/A
Levelled N/A



Produced by
Groundsure Insights
T: 08444 159000
E: info@groundsure.com
W: www.groundsure.com



© Crown copyright and database rights 2018 Ordnance Survey 100035207

Production date: 18 July 2019

Map legend available at:
www.groundsure.com/sites/default/files/groundsure_legend.pdf





Site Details:

THE STAG BREWERY, LOWER RICHMOND ROAD, MORTLAKE, LONDON, SW14 7QR

Client Ref: WIE15582_Stag_Brewery_REQ99015
Report Ref: WTM1-6181570_1250scale_2_1
Grid Ref: 520397, 175750

Map Name: National Grid

Map date: 1951

Scale: 1:1,250

Printed at: 1:2,000



Surveyed 1951
Revised 1951
Edition N/A
Copyright N/A
Levelled 1932

Surveyed 1951
Revised 1951
Edition N/A
Copyright N/A
Levelled 1932



Produced by
Groundsure Insights
T: 08444 159000
E: info@groundsure.com
W: www.groundsure.com



© Crown copyright and database rights 2018 Ordnance Survey 100035207

Production date: 18 July 2019

Map legend available at:
www.groundsure.com/sites/default/files/groundsure_legend.pdf





Site Details:

THE STAG BREWERY, LOWER RICHMOND ROAD, MORTLAKE, LONDON, SW14 7QR

Client Ref: WIE15582_Stag_Brewery_REQ99015
Report Ref: WTM1-6181570_1250scale_2_1
Grid Ref: 520397, 175750

Map Name: National Grid

Map date: 1952

Scale: 1:1,250

Printed at: 1:2,000



Surveyed 1951
Revised N/A
Edition 1952
Copyright N/A
Levelled 1932

Surveyed 1951
Revised N/A
Edition 1952
Copyright N/A
Levelled 1932



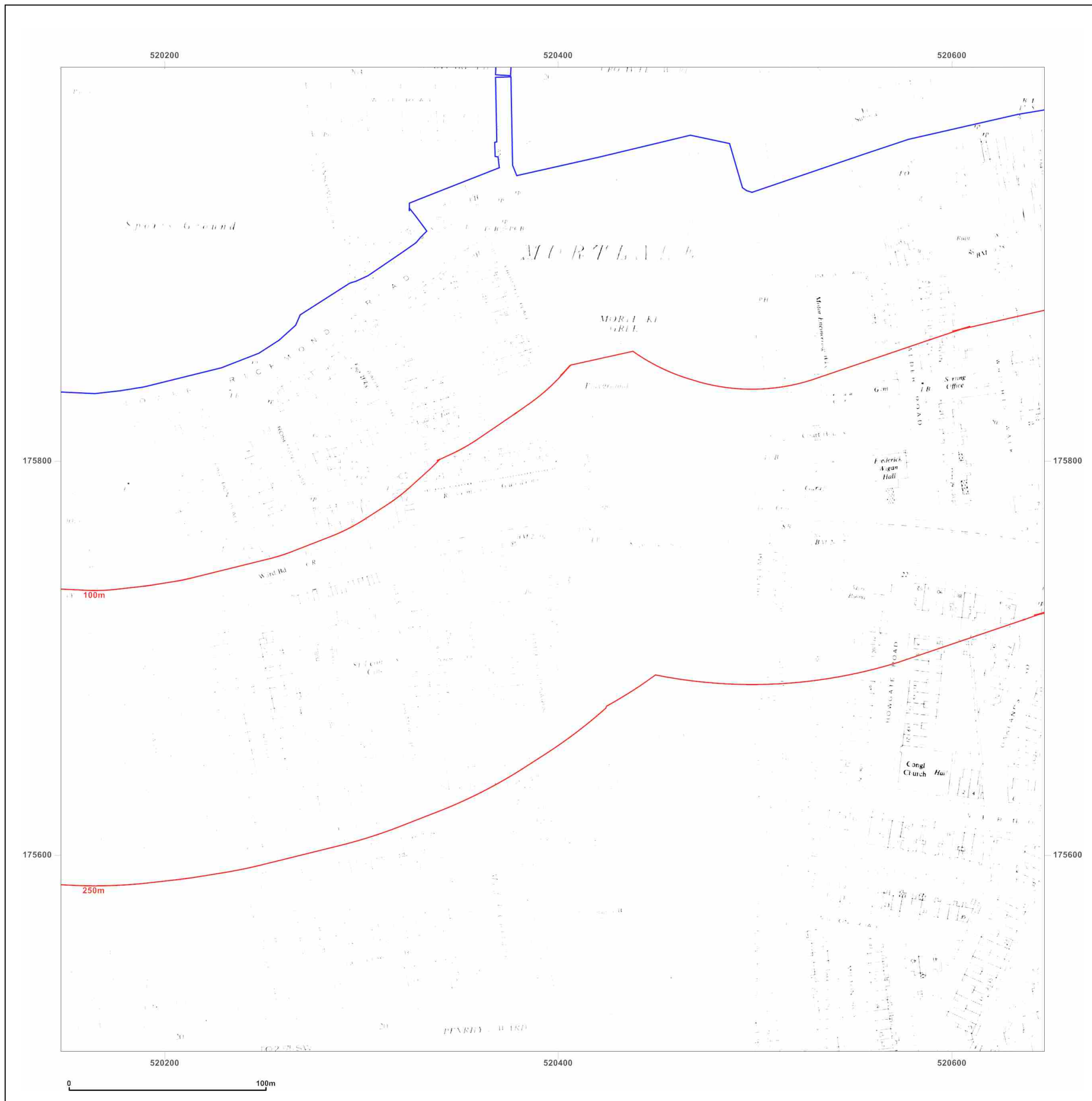
Produced by
Groundsure Insights
T: 08444 159000
E: info@groundsure.com
W: www.groundsure.com



© Crown copyright and database rights 2018 Ordnance Survey 100035207

Production date: 18 July 2019

Map legend available at:
www.groundsure.com/sites/default/files/groundsure_legend.pdf





Site Details:

THE STAG BREWERY, LOWER RICHMOND ROAD, MORTLAKE, LONDON, SW14 7QR

Client Ref: WIE15582_Stag_Brewery_REQ99015
Report Ref: WTM1-6181570_1250scale_2_1
Grid Ref: 520397, 175750

Map Name: National Grid

Map date: 1965-1968

Scale: 1:1,250

Printed at: 1:2,000



Surveyed 1951
Revised 1964
Edition N/A
Copyright 1965
Levelled 1954

Surveyed 1967
Revised 1967
Edition N/A
Copyright 1968
Levelled 1954



Produced by
Groundsure Insights
T: 08444 159000
E: info@groundsure.com
W: www.groundsure.com



© Crown copyright and database rights 2018 Ordnance Survey 100035207

Production date: 18 July 2019

Map legend available at:
www.groundsure.com/sites/default/files/groundsure_legend.pdf



Site Details:

THE STAG BREWERY, LOWER RICHMOND ROAD, MORTLAKE, LONDON, SW14 7QR

Client Ref: WIE15582_Stag_Brewery_REQ99015
Report Ref: WTM1-6181570_1250scale_2_1
Grid Ref: 520397, 175750

Map Name: National Grid

Map date: 1978-1982

Scale: 1:1,250

Printed at: 1:2,000



Surveyed N/A
 Revised N/A
 Edition N/A
 Copyright 1978
 Levelled N/A

Surveyed 1973
 Revised 1982
 Edition N/A
 Copyright 1982
 Levelled 1973



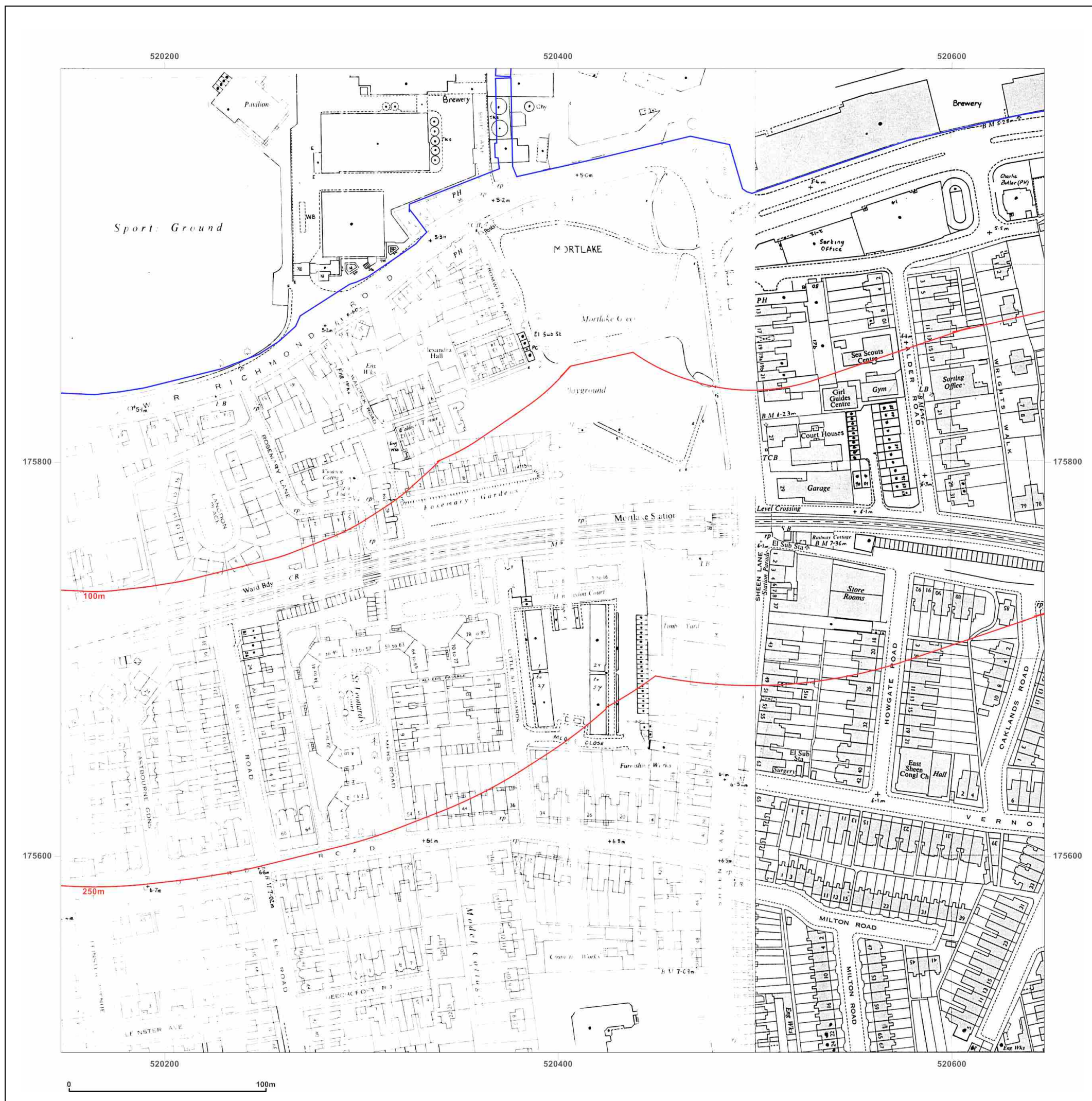
Produced by
 Groundsure Insights
 T: 08444 159000
 E: info@groundsure.com
 W: www.groundsure.com



© Crown copyright and database rights 2018 Ordnance Survey 100035207

Production date: 18 July 2019

Map legend available at:
www.groundsure.com/sites/default/files/groundsure_legend.pdf





Site Details:

THE STAG BREWERY, LOWER
RICHMOND ROAD, MORTLAKE,
LONDON, SW14 7QR

Client Ref: WIE15582_Stag_Brewery_REQ99015
Report Ref: WTM1-6181570_1250scale_2_1
Grid Ref: 520397, 175750

Map Name: National Grid

Map date: 1987-1991

Scale: 1:1,250

Printed at: 1:2,000



Surveyed 1973
Revised 1987
Edition N/A
Copyright 1987
Levelled 1973

Surveyed N/A
Revised N/A
Edition N/A
Copyright 1991
Levelled N/A



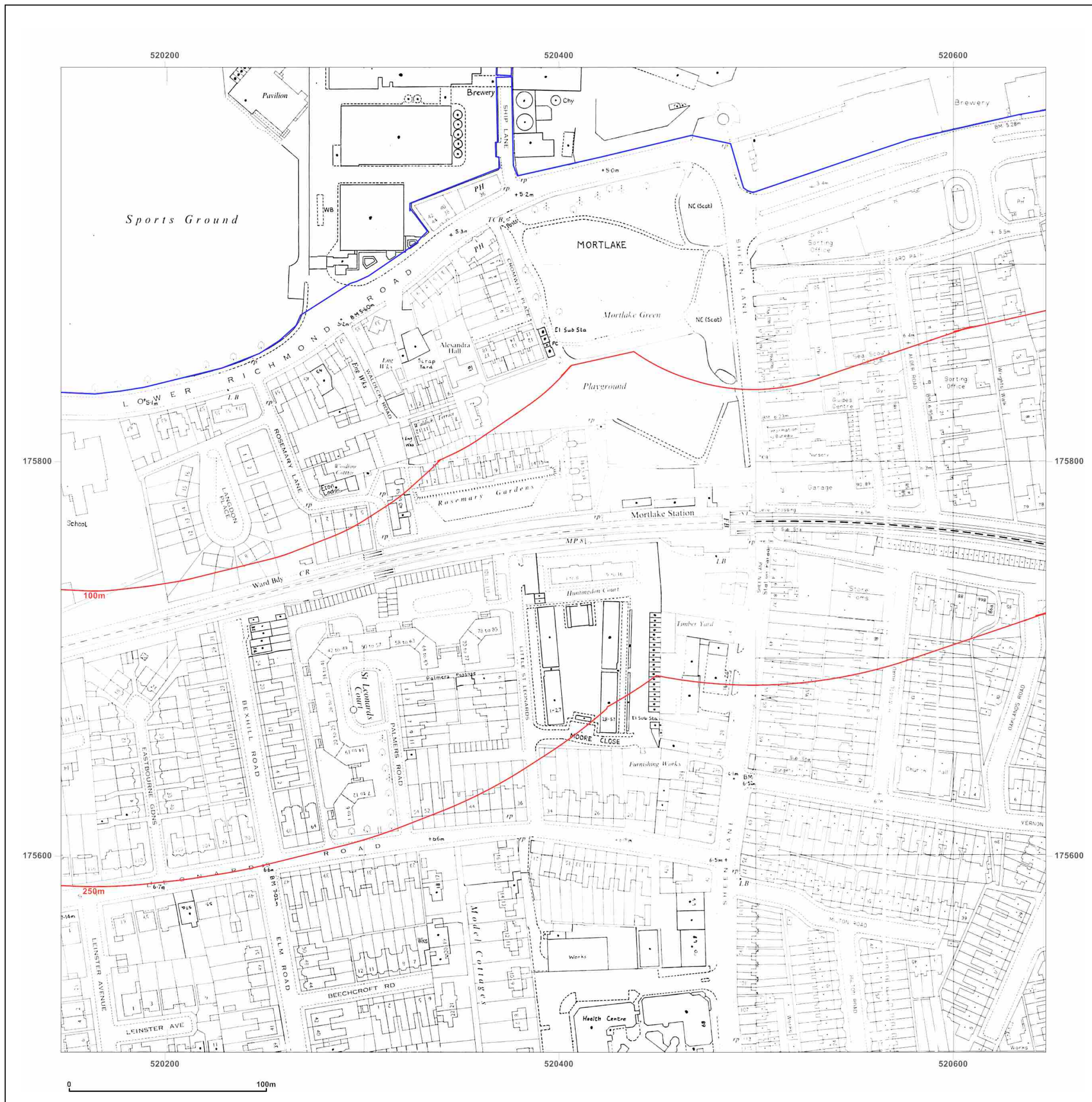
Produced by
Groundsure Insights
T: 08444 159000
E: info@groundsure.com
W: www.groundsure.com



© Crown copyright and database rights 2018 Ordnance Survey 100035207

Production date: 18 July 2019

Map legend available at:
www.groundsure.com/sites/default/files/groundsure_legend.pdf





Site Details:

THE STAG BREWERY, LOWER RICHMOND ROAD, MORTLAKE, LONDON, SW14 7QR

Client Ref: WIE15582_Stag_Brewery_REQ99015
Report Ref: WTM1-6181570_1250scale_2_1
Grid Ref: 520397, 175750

Map Name: National Grid

Map date: 1991

Scale: 1:1,250

Printed at: 1:2,000



Surveyed N/A
Revised N/A
Edition N/A
Copyright 1991
Levelled N/A

Surveyed 1991
Revised 1991
Edition N/A
Copyright 1991
Levelled N/A



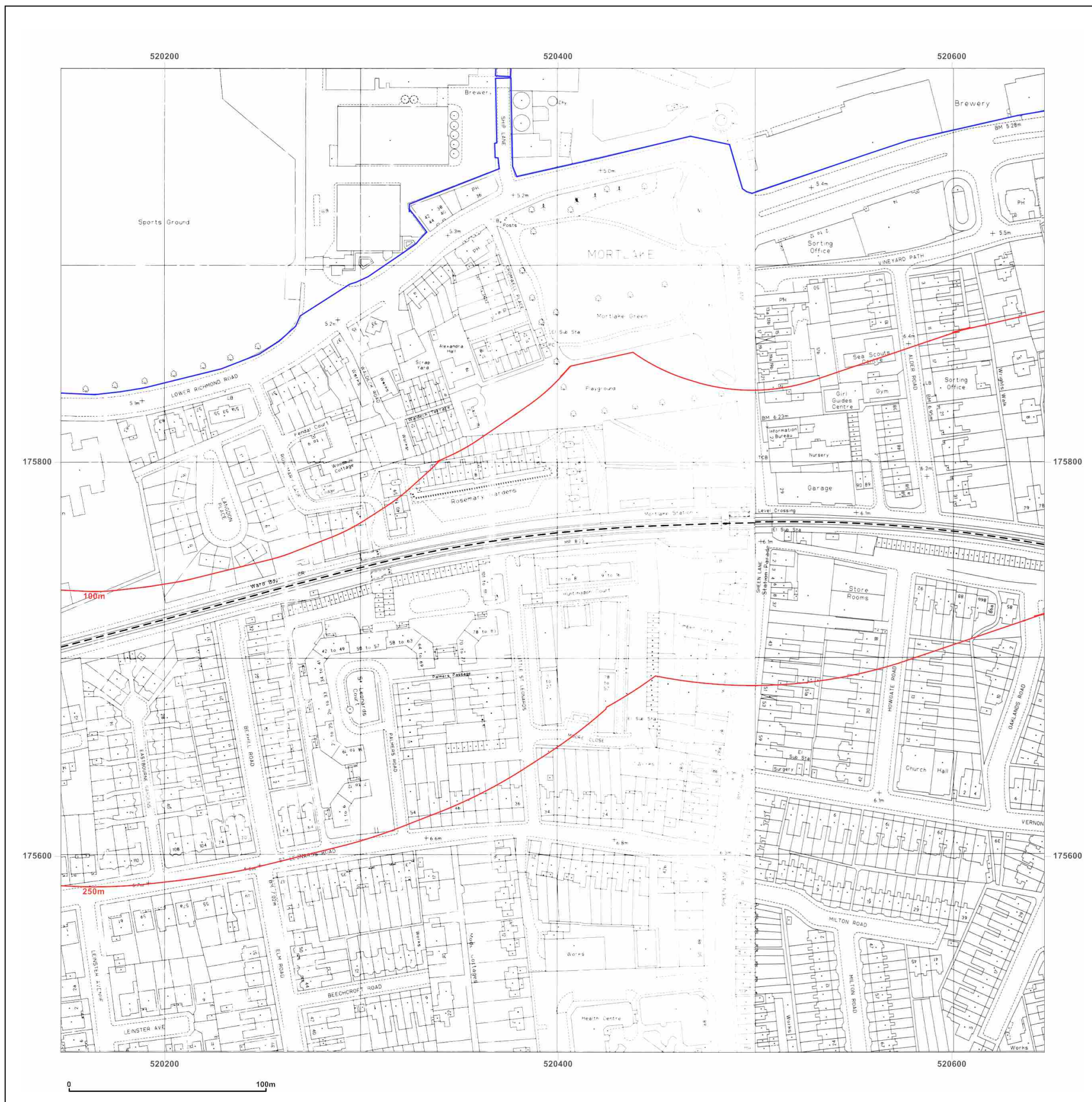
Produced by
Groundsure Insights
T: 08444 159000
E: info@groundsure.com
W: www.groundsure.com



© Crown copyright and database rights 2018 Ordnance Survey 100035207

Production date: 18 July 2019

Map legend available at:
www.groundsure.com/sites/default/files/groundsure_legend.pdf





Site Details:

THE STAG BREWERY, LOWER RICHMOND ROAD, MORTLAKE, LONDON, SW14 7QR

Client Ref: WIE15582_Stag_Brewery_REQ99015
Report Ref: WTM1-6181570_1250scale_2_1
Grid Ref: 520397, 175750

Map Name: National Grid

Map date: 1992

Scale: 1:1,250

Printed at: 1:2,000



Surveyed 1992
Revised 1992
Edition N/A
Copyright 1992
Levelled N/A



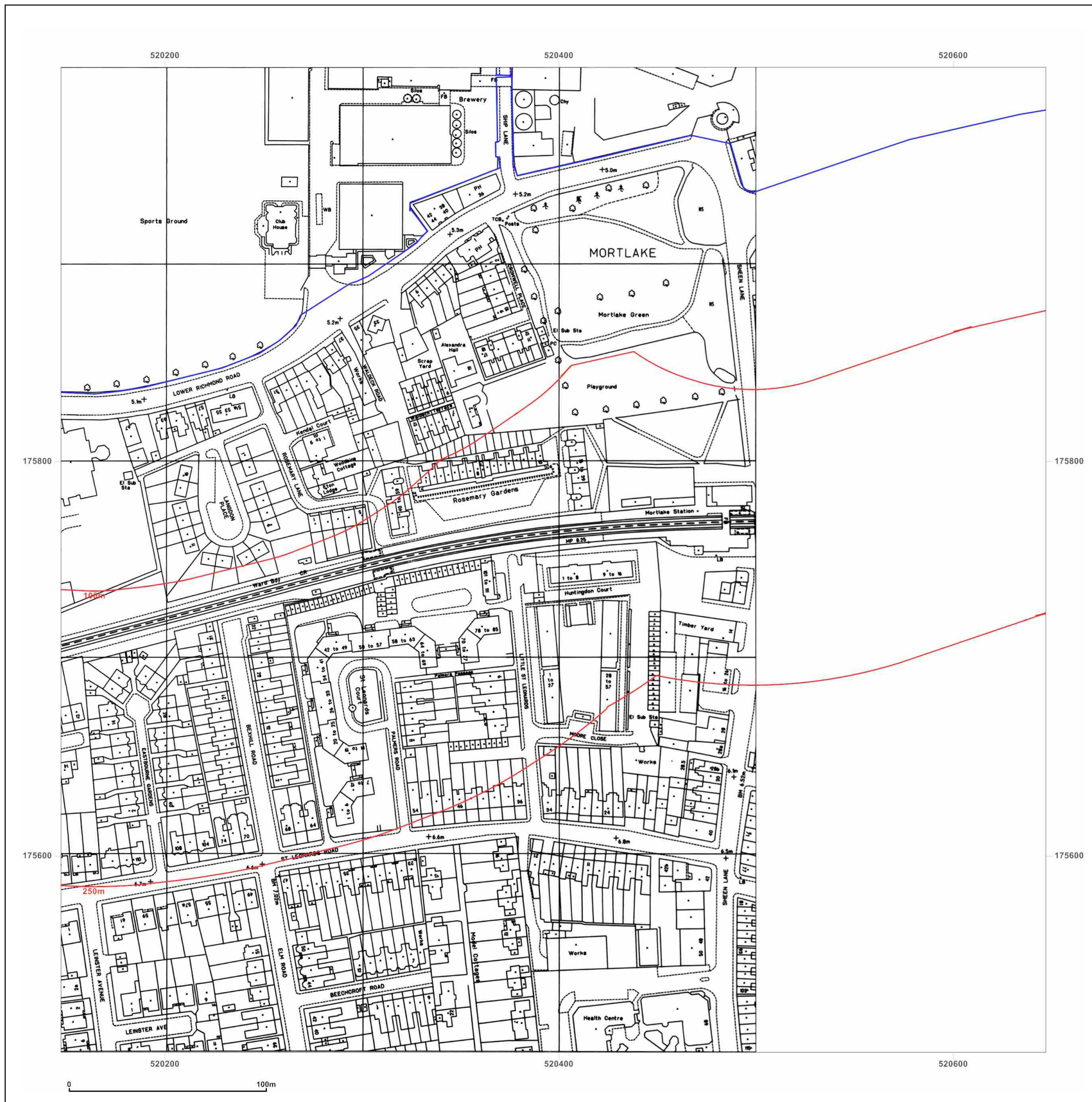
Produced by
Groundsure Insights
T: 08444 159000
E: info@groundsure.com
W: www.groundsure.com



© Crown copyright and database rights 2018 Ordnance Survey 100035207

Production date: 18 July 2019

Map legend available at:
www.groundsure.com/sites/default/files/groundsure_legend.pdf





Site Details:

THE STAG BREWERY, LOWER RICHMOND ROAD, MORTLAKE, LONDON, SW14 7QR

Client Ref: WIE15582_Stag_Brewery_REQ99015
Report Ref: WTM1-6181570_1250scale_2_1
Grid Ref: 520397, 175750

Map Name: National Grid

Map date: 1991-1994

Scale: 1:1,250

Printed at: 1:2,000



Surveyed 1991
Revised 1991
Edition N/A
Copyright 1991
Levelled N/A

Surveyed N/A
Revised N/A
Edition N/A
Copyright 1994
Levelled N/A



Produced by
Groundsure Insights
T: 08444 159000
E: info@groundsure.com
W: www.groundsure.com



© Crown copyright and database rights 2018 Ordnance Survey 100035207

Production date: 18 July 2019

Map legend available at:
www.groundsure.com/sites/default/files/groundsure_legend.pdf





Site Details:

THE STAG BREWERY, LOWER RICHMOND ROAD, MORTLAKE, LONDON, SW14 7QR

Client Ref: WIE15582_Stag_Brewery_REQ99015
Report Ref: WTM1-6181570_1250scale_2_1
Grid Ref: 520397, 175750

Map Name: National Grid

Map date: 1992-1994

Scale: 1:1,250

Printed at: 1:2,000



Surveyed N/A
Revised N/A
Edition N/A
Copyright 1992
Levelled N/A

Surveyed 1994
Revised 1994
Edition N/A
Copyright 1994
Levelled N/A



Produced by
Groundsure Insights
T: 08444 159000
E: info@groundsure.com
W: www.groundsure.com



© Crown copyright and database rights 2018 Ordnance Survey 100035207

Production date: 18 July 2019

Map legend available at:
www.groundsure.com/sites/default/files/groundsure_legend.pdf





Site Details:

THE STAG BREWERY, LOWER RICHMOND ROAD, MORTLAKE, LONDON, SW14 7QR

Client Ref: WIE15582_Stag_Brewery_REQ99015
Report Ref: WTM1-6181570_1250scale_2_1
Grid Ref: 520397, 175750

Map Name: National Grid

Map date: 1995

Scale: 1:1,250

Printed at: 1:2,000



Surveyed N/A
Revised N/A
Edition N/A
Copyright 1995
Levelled N/A



Produced by
Groundsure Insights
T: 08444 159000
E: info@groundsure.com
W: www.groundsure.com



© Crown copyright and database rights 2018 Ordnance Survey 100035207

Production date: 18 July 2019

Map legend available at:
www.groundsure.com/sites/default/files/groundsure_legend.pdf





Site Details:

THE STAG BREWERY, LOWER RICHMOND ROAD, MORTLAKE, LONDON, SW14 7QR

Client Ref: WIE15582_Stag_Brewery_REQ99015
Report Ref: WTM1-6181570_1250scale_2_1
Grid Ref: 520397, 175750

Map Name: National Grid

Map date: 1995

Scale: 1:1,250

Printed at: 1:2,000



Surveyed 1995
Revised 1995
Edition N/A
Copyright 1995
Levelled N/A



Produced by
Groundsure Insights
T: 08444 159000
E: info@groundsure.com
W: www.groundsure.com



© Crown copyright and database rights 2018 Ordnance Survey 100035207

Production date: 18 July 2019

Map legend available at:
www.groundsure.com/sites/default/files/groundsure_legend.pdf





Site Details:

THE STAG BREWERY, LOWER
RICHMOND ROAD, MORTLAKE,
LONDON, SW14 7QR

Client Ref: WIE15582_Stag_Brewery_REQ99015
Report Ref: WTM1-6181570_1250scale_2_2
Grid Ref: 520397, 176250

Map Name: 1056 Scale Town Plan

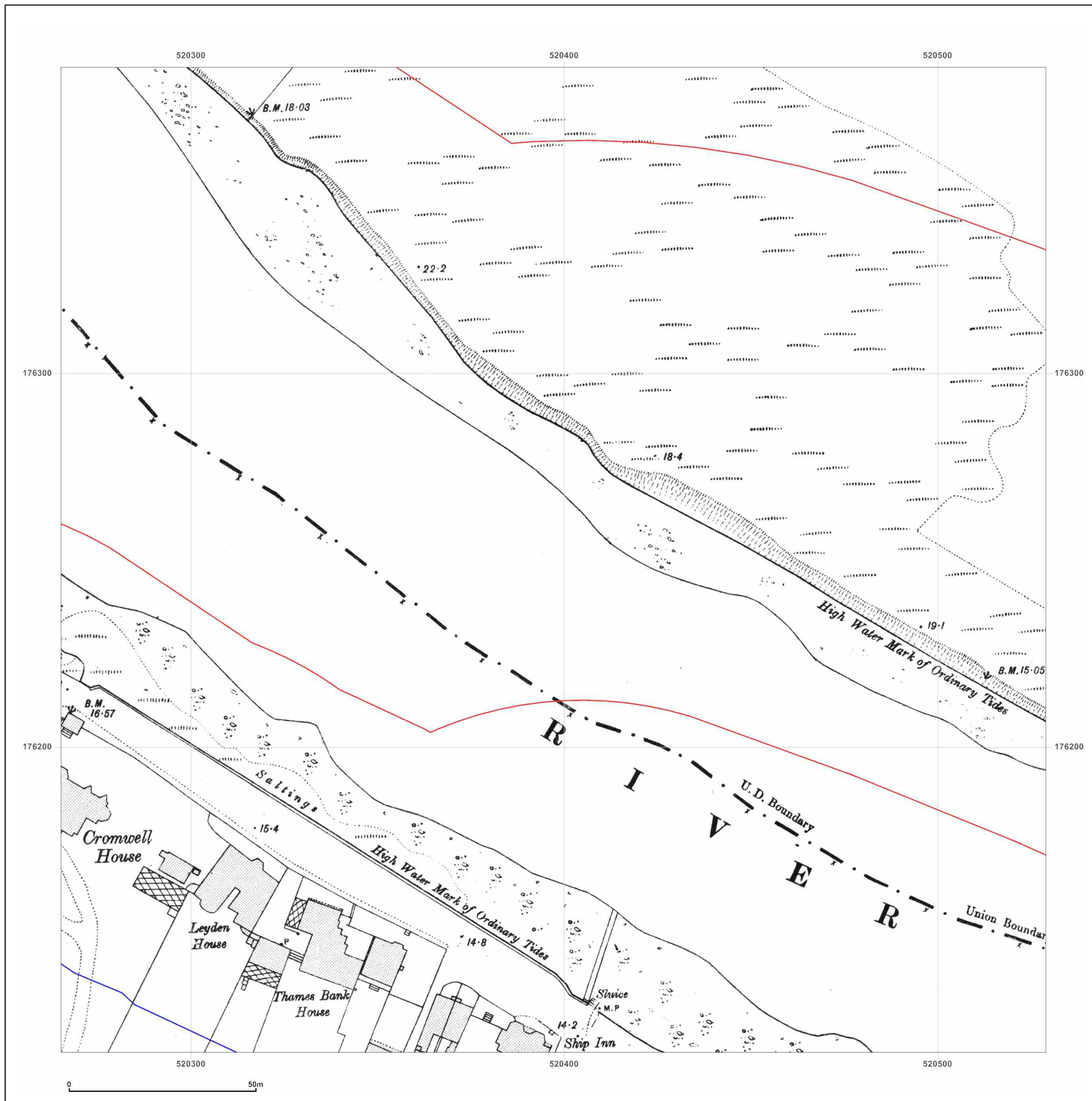
Map date: 1896

Scale: 1:1,056

Printed at: 1:1,056



Surveyed 1891
Revised N/A
Edition 1896
Copyright N/A
Levelled N/A



Produced by
Groundsure Insights
T: 08444 159000
E: info@groundsure.com
W: www.groundsure.com

© Crown copyright and database rights 2018 Ordnance Survey 100035207

Production date: 18 July 2019

Map legend available at:
www.groundsure.com/sites/default/files/groundsure_legend.pdf

Site Details:

THE STAG BREWERY, LOWER
RICHMOND ROAD, MORTLAKE,
LONDON, SW14 7QR

Client Ref: WIE15582_Stag_Brewery_REQ99015
Report Ref: WTM1-6181570_1250scale_2_2
Grid Ref: 520397, 176250

Map Name: National Grid

Map date: 1951

Scale: 1:1,250

Printed at: 1:2,000



Surveyed 1951
Revised 1951
Edition N/A
Copyright N/A
Levelled N/A



Produced by
Groundsure Insights
T: 08444 159000
E: info@groundsure.com
W: www.groundsure.com



© Crown copyright and database rights 2018 Ordnance Survey 100035207

Production date: 18 July 2019

Map legend available at:
www.groundsure.com/sites/default/files/groundsure_legend.pdf





Site Details:

THE STAG BREWERY, LOWER
RICHMOND ROAD, MORTLAKE,
LONDON, SW14 7QR

Client Ref: WIE15582_Stag_Brewery_REQ99015
Report Ref: WTM1-6181570_1250scale_2_2
Grid Ref: 520397, 176250

Map Name: National Grid

Map date: 1952

Scale: 1:1,250

Printed at: 1:2,000



Surveyed N/A
Revised N/A
Edition N/A
Copyright N/A
Levelled N/A



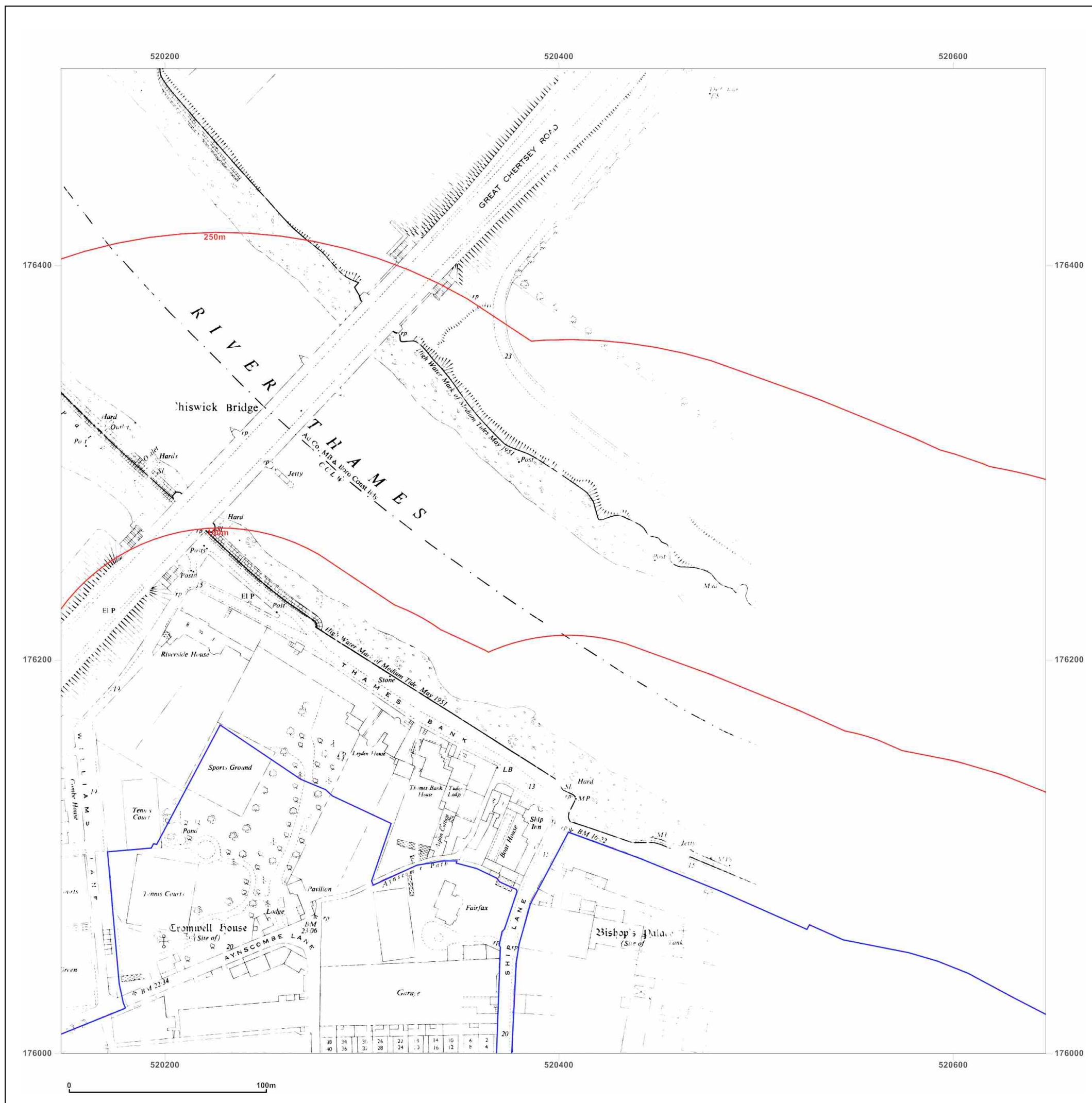
Produced by
Groundsure Insights
T: 08444 159000
E: info@groundsure.com
W: www.groundsure.com



© Crown copyright and database rights 2018 Ordnance Survey 100035207

Production date: 18 July 2019

Map legend available at:
www.groundsure.com/sites/default/files/groundsure_legend.pdf





Site Details:

THE STAG BREWERY, LOWER
RICHMOND ROAD, MORTLAKE,
LONDON, SW14 7QR

Client Ref: WIE15582_Stag_Brewery_REQ99015
Report Ref: WTM1-6181570_1250scale_2_2
Grid Ref: 520397, 176250

Map Name: National Grid

Map date: 1960

Scale: 1:1,250

Printed at: 1:2,000



Surveyed 1951
Revised 1960
Edition N/A
Copyright N/A
Levelled N/A



Produced by
Groundsure Insights
T: 08444 159000
E: info@groundsure.com
W: www.groundsure.com



© Crown copyright and database rights 2018 Ordnance Survey 100035207

Production date: 18 July 2019

Map legend available at:
www.groundsure.com/sites/default/files/groundsure_legend.pdf





Site Details:

THE STAG BREWERY, LOWER RICHMOND ROAD, MORTLAKE, LONDON, SW14 7QR

Client Ref: WIE15582_Stag_Brewery_REQ99015
Report Ref: WTM1-6181570_1250scale_2_2
Grid Ref: 520397, 176250

Map Name: National Grid

Map date: 1961

Scale: 1:1,250

Printed at: 1:2,000



Surveyed N/A
Revised N/A
Edition N/A
Copyright N/A
Levelled N/A



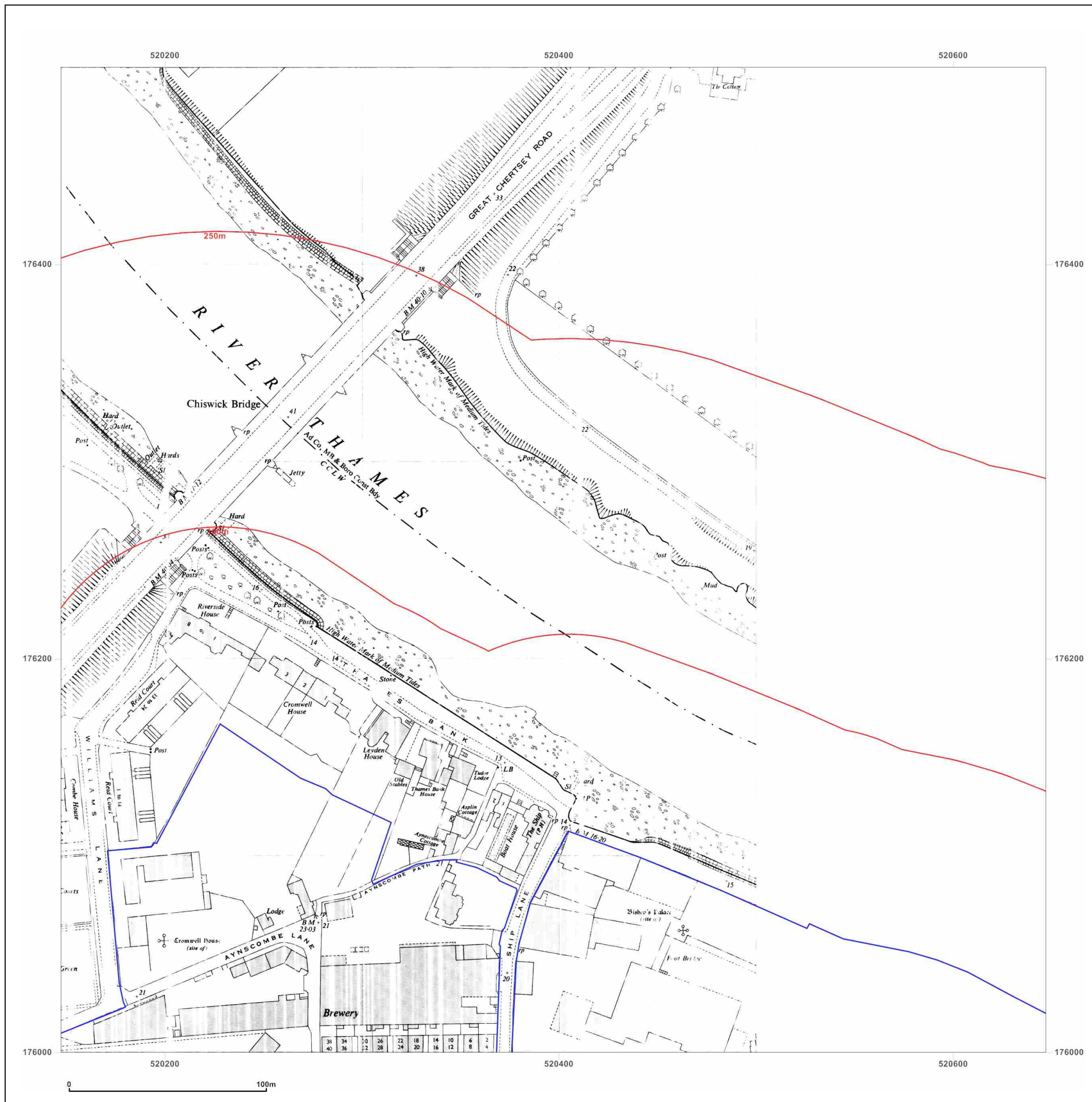
Produced by
Groundsure Insights
T: 08444 159000
E: info@groundsure.com
W: www.groundsure.com



© Crown copyright and database rights 2018 Ordnance Survey 100035207

Production date: 18 July 2019

Map legend available at:
www.groundsure.com/sites/default/files/groundsure_legend.pdf



Site Details:

THE STAG BREWERY, LOWER
RICHMOND ROAD, MORTLAKE,
LONDON, SW14 7QR

Client Ref: WIE15582_Stag_Brewery_REQ99015
Report Ref: WTM1-6181570_1250scale_2_2
Grid Ref: 520397, 176250

Map Name: National Grid

Map date: 1973-1974

Scale: 1:1,250

Printed at: 1:2,000



Surveyed N/A
Revised N/A
Edition N/A
Copyright N/A
Levelled N/A

Surveyed 1951
Revised 1973
Edition N/A
Copyright 1973
Levelled 1954




Produced by
Groundsure Insights
T: 08444 159000
E: info@groundsure.com
W: www.groundsure.com



© Crown copyright and database rights 2018 Ordnance Survey 100035207

Production date: 18 July 2019

Map legend available at:
www.groundsure.com/sites/default/files/groundsure_legend.pdf





Site Details:

THE STAG BREWERY, LOWER
RICHMOND ROAD, MORTLAKE,
LONDON, SW14 7QR

Client Ref: WIE15582_Stag_Brewery_REQ99015
Report Ref: WTM1-6181570_1250scale_2_2
Grid Ref: 520397, 176250

Map Name: National Grid

Map date: 1976

Scale: 1:1,250

Printed at: 1:2,000



Surveyed 1951
Revised 1976
Edition N/A
Copyright N/A
Levelled N/A



Produced by
Groundsure Insights
T: 08444 159000
E: info@groundsure.com
W: www.groundsure.com



© Crown copyright and database rights 2018 Ordnance Survey 100035207

Production date: 18 July 2019

Map legend available at:
www.groundsure.com/sites/default/files/groundsure_legend.pdf

