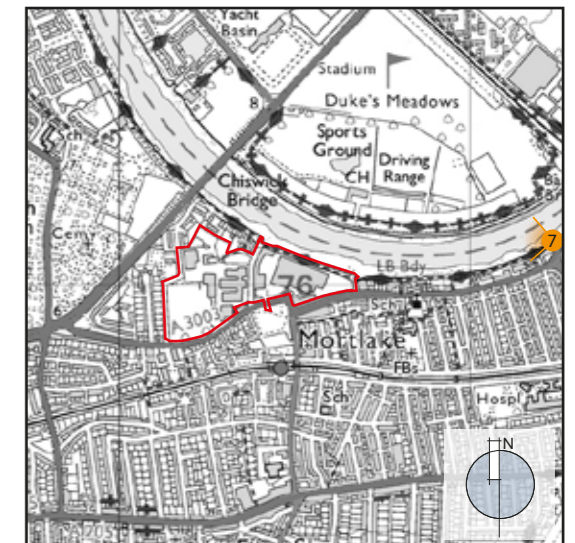




Viewpoint 7: Existing view from Thames Path (south) adjacent to the seating area outside the White Hart Public House looking west.



Viewpoint 7: Proposed view from Thames Path (south) adjacent to the seating area outside the White Hart Public House looking west.



<b>Project Details</b>	WIE15582-100: Stag Brewery, Mortlake
<b>Figure Title</b>	Figure 16.13: Viewpoint 7 Existing and Proposed View from Thames Path (South) Looking West
<b>Figure Ref</b>	WIE15582-100_GR_ESA_16.13A
<b>Date</b>	2020
<b>File Location</b>	\\h-incs\wiel\projects\wie15582\100\graphics\esa\issued figures





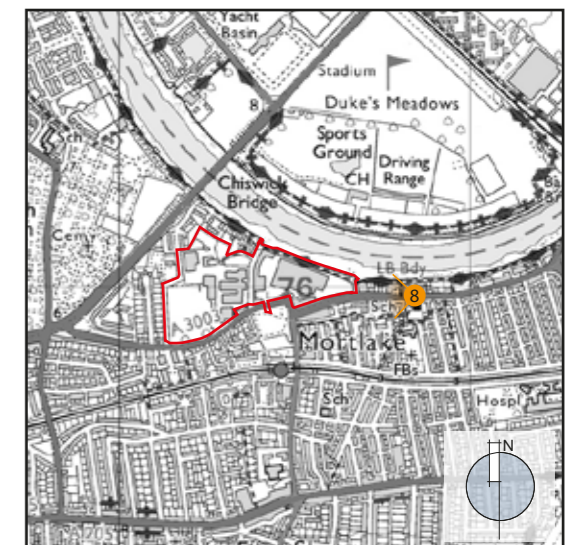


Viewpoint 8: Existing view from Mortlake High Street adjacent to St Mary the Virgin Church looking west towards the Stag Brewery component of the Site.



Viewpoint 8: Proposed view from Mortlake High Street adjacent to St Mary the Virgin Church looking west towards the Stag Brewery component of the Site.

-  Outline component of the Development, represented as AVR1 wirelines
-  Detailed component of the Development, represented as AVR1 wirelines



<b>Project Details</b>	WIE15582-100: Stag Brewery, Mortlake
<b>Figure Title</b>	Figure 16.14: Viewpoint 8 Existing and Proposed View from Mortlake High Street Looking West
<b>Figure Ref</b>	WIE15582-100_GR_ESA_16.14A
<b>Date</b>	2020
<b>File Location</b>	\\h-incs\wiel\projects\wie15582\100\graphics\esa\issued figures

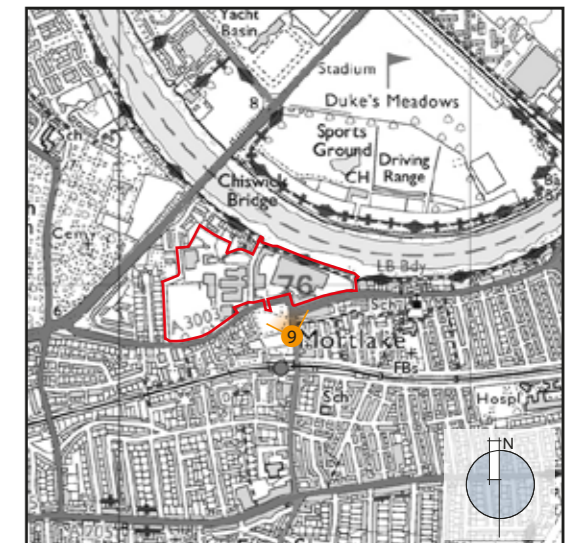




Viewpoint 9: Existing view from Sheen Lane in Proximity to Mortlake Station looking north towards the Stag Brewery component of the Site.



Viewpoint 9: Proposed view from Sheen Lane in Proximity to Mortlake Station looking north towards the Stag Brewery component of the Site.




<b>Project Details</b>	WIE15582-100: Stag Brewery, Mortlake
<b>Figure Title</b>	Figure 16.15: Viewpoint 9 Existing and Proposed View from Sheen Lane
<b>Figure Ref</b>	WIE15582-100_GR_ESA_16.15A
<b>Date</b>	2020
<b>File Location</b>	\\h-incs\wiel\projects\wie15582\100\graphics\esa\issued figures
	<a href="http://www.watermangroup.com">www.watermangroup.com</a>




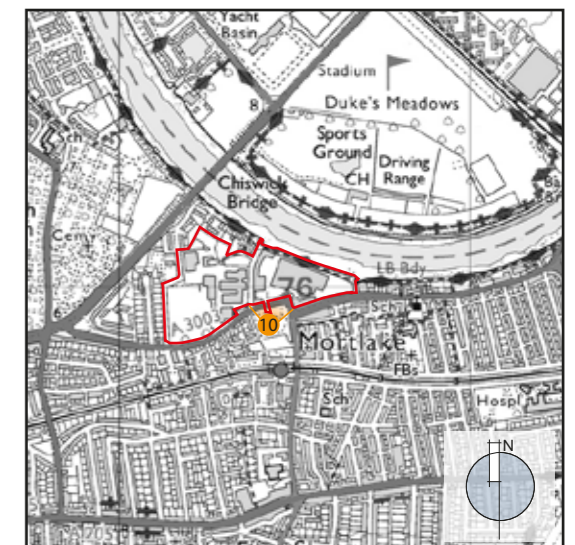


Viewpoint 10: Existing view looking north across Mortlake Green towards the Stag Brewery component of the Site.



Viewpoint 10: Proposed view looking north across Mortlake Green towards the Stag Brewery component of the Site.

 Detailed component of the Development, represented as AVR1 wirelines



<b>Project Details</b>	WIE15582-100: Stag Brewery, Mortlake
<b>Figure Title</b>	Figure 16.16: Viewpoint 10 Existing and Proposed View Looking North Across Mortlake Green
<b>Figure Ref</b>	WIE15582-100_GR_ESA_16.16A
<b>Date</b>	2020
<b>File Location</b>	\\h-incs\wiel\projects\wie15582\100\graphics\esa\issued figures





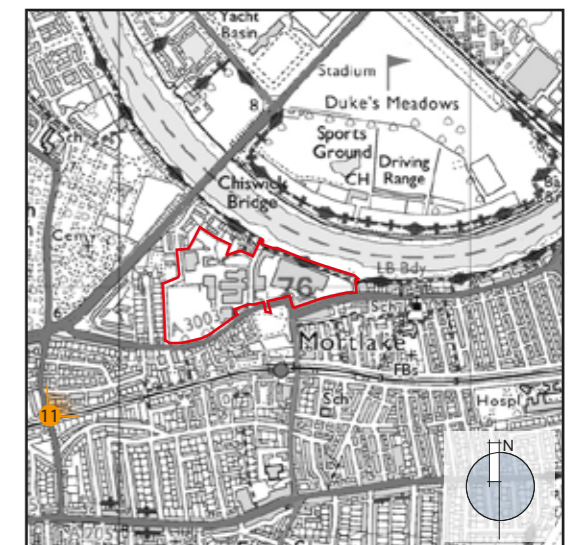


Viewpoint 11: Existing view from the South Circular Road bridge over the railway line, looking north east towards the Site.



Viewpoint 11: Proposed view from the South Circular Road bridge over the railway line, looking north east towards the Site.

-  Outline component of the Development, represented as AVR1 wirelines
-  Detailed component of the Development, represented as AVR1 wirelines



<b>Project Details</b>	WIE15582-100: Stag Brewery, Mortlake
<b>Figure Title</b>	Figure 16.17: Viewpoint 11 Existing and Proposed View from the Road Bridge on the South Circular Road
<b>Figure Ref</b>	WIE15582-100_GR_ESA_16.17A
<b>Date</b>	2020
<b>File Location</b>	\\h-incs\wiel\projects\wie15582\100\graphics\esa\issued figures





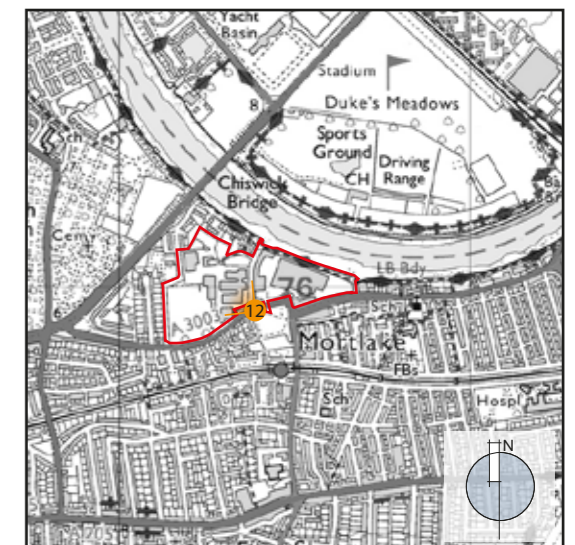


Viewpoint 12: Existing view from lower Richmond Road adjacent to Mortlake Green Looking north west.



Viewpoint 12: Proposed view from lower Richmond Road adjacent to Mortlake Green Looking north west.

-  Outline component of the Development, represented as AVR1 wirelines
-  Detailed component of the Development, represented as AVR1 wirelines



<b>Project Details</b>	WIE15582-100: Stag Brewery, Mortlake
<b>Figure Title</b>	Figure 16.18: Viewpoint 12 Existing and Proposed View from Lower Richmond Road Adjacent to Mortlake Green
<b>Figure Ref</b>	WIE15582-100_GR_ESA_16.18A
<b>Date</b>	2020
<b>File Location</b>	\\h-incs\wiel\projects\wie15582\100\graphics\esa\issued figures