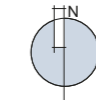


- | | | |
|--------------------------------|-------------------|-------------------------|
| Planning Application Boundary | Amenity Grassland | Hedge |
| Section 278 Works | Ephemeral | Fence |
| Building with Building Numbers | Scattered Tree | Tall Ruderal Vegetation |
| Hardstanding | Wall | Target Note |
| Ornamental Planting | Bare Ground | |

Bat Roost Potential within Trees

- | |
|----------------------|
| Negligible Potential |
| Low Potential |
| Moderate Potential |



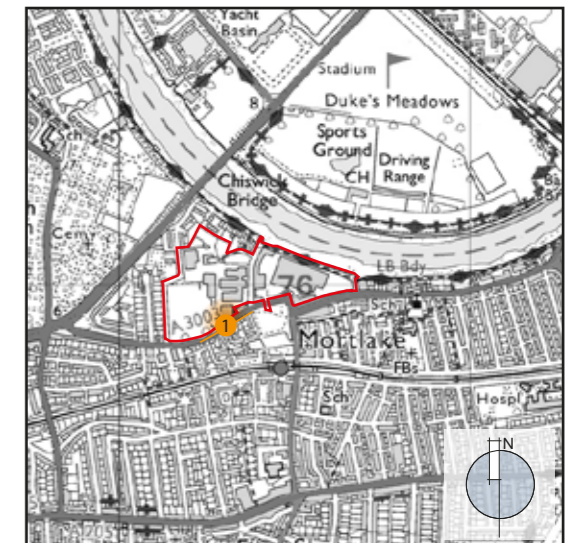
Project Details	WIE15582-102: Stag Brewery, Mortlake
Figure Title	Figure 13.1: Habitat Features Plan
Figure Ref	WIE15582-102_GR_ESA_13.1B
Date	May 2020
File Location	\\h-incs\wiel\projects\wie15582102\graphics\esa\issued figures



Viewpoint 1a: Existing view from Lower Richmond Road looking North West across the Watney's Sports Ground within the Stag Brewery Component to the Site.



Viewpoint 1a: Proposed view of the Development from Lower Richmond Road looking northwest.



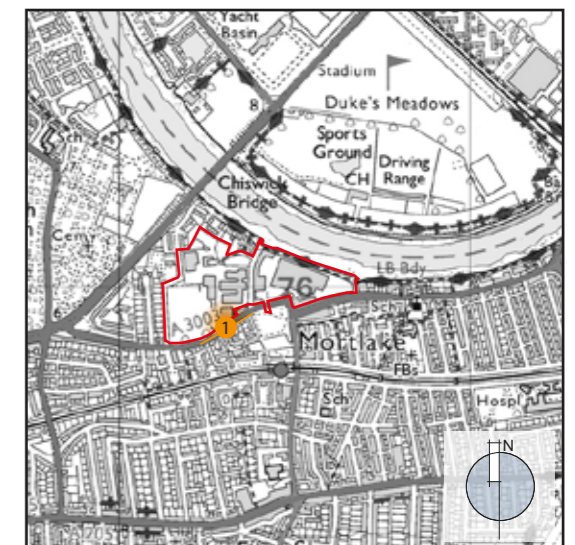
Project Details	WIE15582-100: Stag Brewery, Mortlake
Figure Title	Figure 16.6: Viewpoint 1a Existing and Proposed View Looking North West Across Lower Richmond Road
Figure Ref	WIE15582-100_GR_ESA_16.6A
Date	2020
File Location	\\h-incs\wiel\projects\wie15582\100\graphics\esa\issued figures



Viewpoint 1b: Existing view looking Northeast across Lower Richmond Road towards the West Gatehouse and P.O.B office building within the Stag Brewery Component of the Site.




Viewpoint 1b: Proposed view of the Development looking northeast across Lower Richmond Road.




Project Details	WIE15582-100: Stag Brewery, Mortlake
Figure Title	Figure 16.7: Viewpoint 1b Existing and Proposed View Looking North East Across Lower Richmond Road
Figure Ref	WIE15582-100_GR_ESA_16.7A
Date	2020
File Location	\\h-incs\wiel\projects\wie15582\100\graphics\esa\issued figures



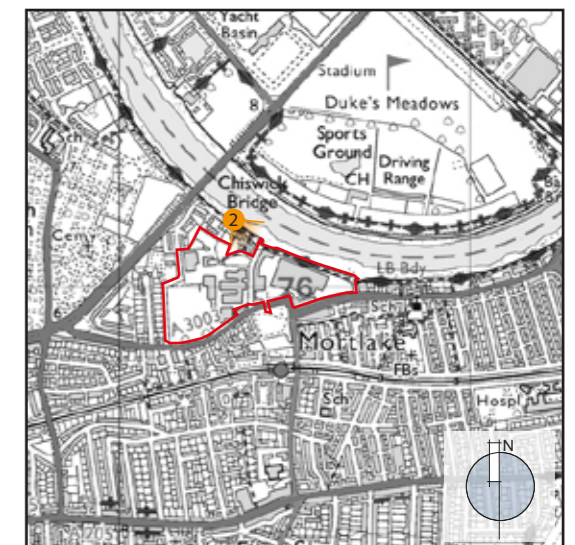
Viewpoint 2: Existing view from Thames Bank adjacent to the University Boat Race marker looking south east towards the Stag Brewery Component of the Site.

 Outline component of the Development, represented as AVR1 wirelines

 Detailed component of the Development, represented as AVR1 wirelines



Viewpoint 2: Proposed view from Thames Bank adjacent to the University Boat Race marker looking south east towards the Stag Brewery Component of the Site.



Project Details | WIE15582-100: Stag Brewery, Mortlake

Figure Title | Figure 16.8: Viewpoint 2 Existing and Proposed View from Thames Bank Looking South East

Figure Ref | WIE15582-100_GR_ESA_16.8A

Date | 2020

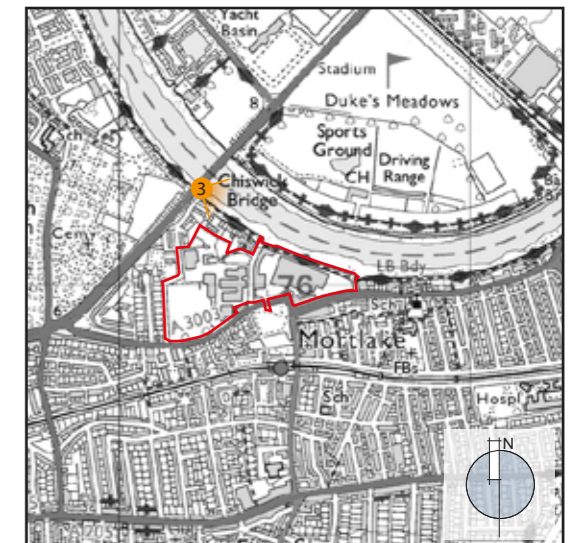
File Location | \\h-incs\wiel\projects\wie15582\100\graphics\esa\issued figures



Viewpoint 3: Existing view from the southern end of Chiswick Bridge looking South East beyond Thames Bank to the Stag Brewery Component of the Site.



Viewpoint 3: Proposed view from the southern end of Chiswick Bridge looking South East beyond Thames Bank to the Stag Brewery Component of the Site.



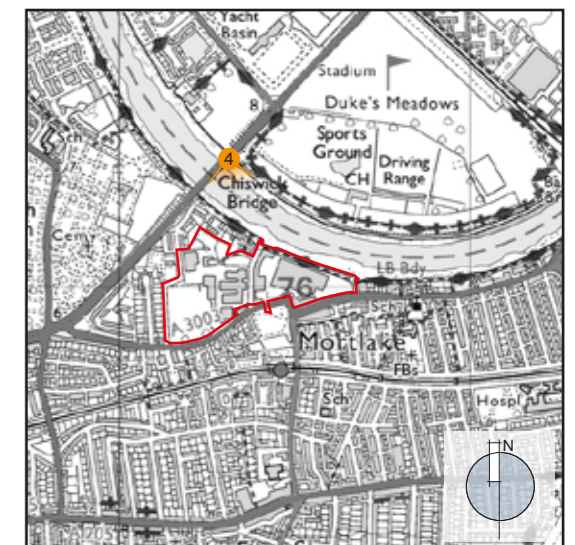
Project Details	WIE15582-100: Stag Brewery, Mortlake
Figure Title	Figure 16.9: Viewpoint 3 Existing and Proposed View from the Southern End of Chiswick Bridge
Figure Ref	WIE15582-100_GR_ESA_16.9A
Date	2020
File Location	\\h-incs\wiel\projects\wie15582\100\graphics\esa\issued figures



Viewpoint 4: Existing view from the northern end of Chiswick Bridge, looking south across the River Thames towards the Stag Brewery Component of the Site.





Viewpoint 4: Proposed view from the northern end of Chiswick Bridge, looking south across the River Thames towards the Stag Brewery Component of the Site.



Project Details	WIE15582-100: Stag Brewery, Mortlake
Figure Title	Figure 16.10: Viewpoint 4 Existing and Proposed View from the Northern End of Chiswick Bridge
Figure Ref	WIE15582-100_GR_ESA_16.10A
Date	2020
File Location	\\h-incs\wiel\projects\wie15582\100\graphics\esa\issued figures

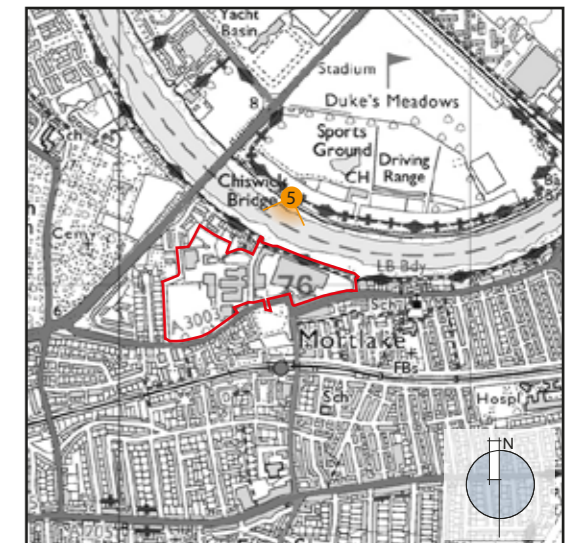


Viewpoint 5: Existing view from Dan Mason Drive, looking south across the River Thames towards the Stag Brewery component of the Site.

-  Outline component of the Development, represented as AVR1 wirelines
-  Detailed component of the Development, represented as AVR1 wirelines



Viewpoint 5: Proposed view from Dan Mason Drive, looking south across the River Thames towards the Stag Brewery component of the Site.



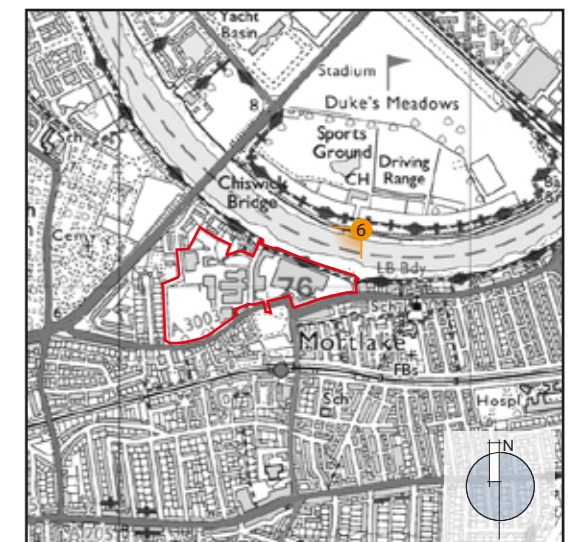
Project Details	WIE15582-100: Stag Brewery, Mortlake
Figure Title	Figure 16.11: Viewpoint 5 Existing and Proposed View from Dan Mason Drive
Figure Ref	WIE15582-100_GR_ESA_16.11A
Date	2020
File Location	\\h-incs\wiel\projects\wie15582\100\graphics\esa\issued figures



Viewpoint 6: Existing view from the Thames Path (north) adjacent to the car parking area on Dan Mason Drive, looking southwest across the River Thames towards the Stag Brewery component of the Site.



Viewpoint 6: Proposed view from the Thames Path (north) adjacent to the car parking area on Dan Mason Drive, looking southwest across the River Thames towards the Stag Brewery component of the Site.



Project Details	WIE15582-100: Stag Brewery, Mortlake
Figure Title	Figure 16.12: Viewpoint 6 Existing and Proposed View from the Thames Path (north) looking South West across the River Thames
Figure Ref	WIE15582-100_GR_ESA_16.12A
Date	2020
File Location	\\h-incs\wiel\projects\wie15582\100\graphics\esa\issued figures