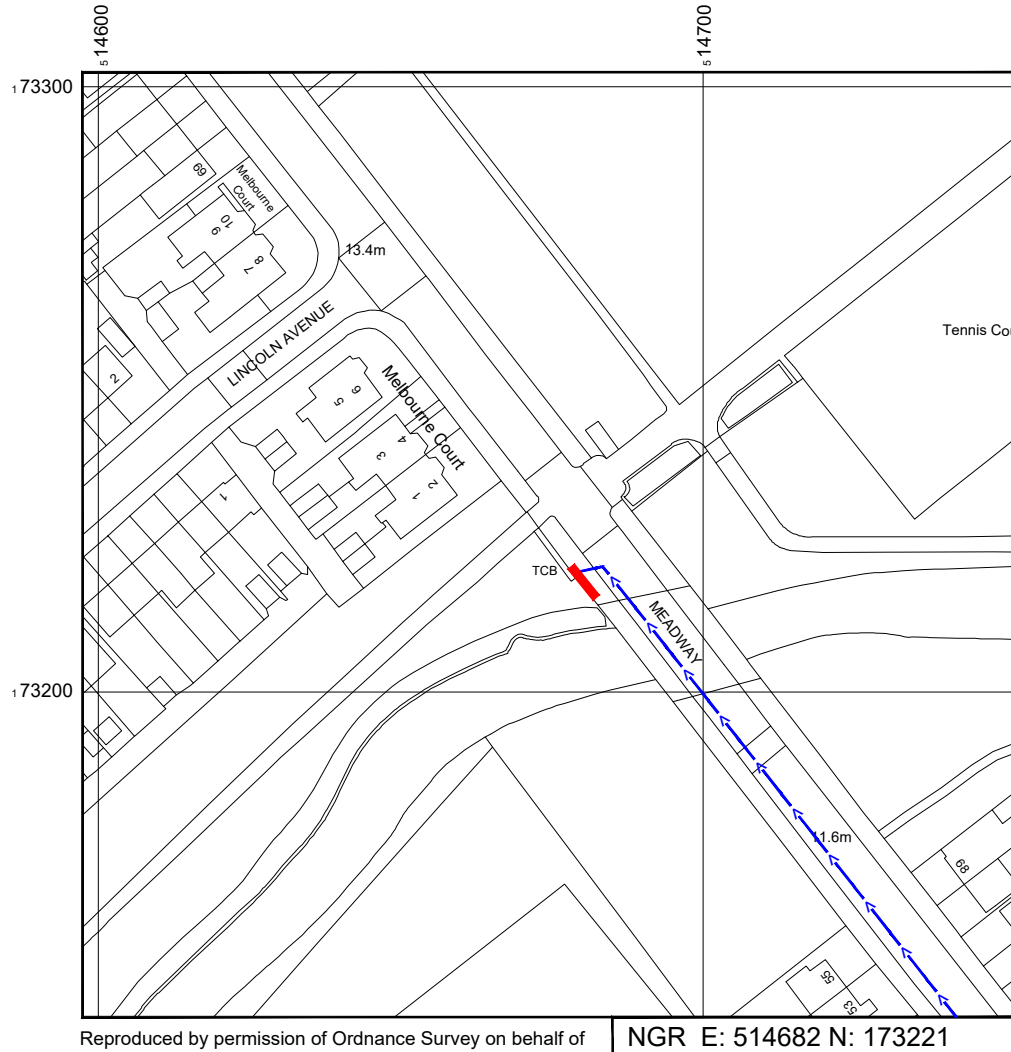


SITE LOCATION



Reproduced by permission of Ordnance Survey on behalf of the Controller of Her Majesty's Stationary Office  
All rights reserved. © Crown Copyright licence no. 100062043

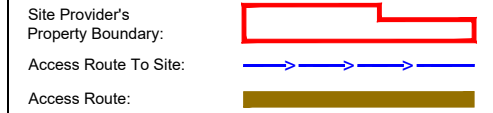


Reproduced by permission of Ordnance Survey on behalf of the Controller of Her Majesty's Stationary Office  
All rights reserved. © Crown Copyright licence no. 100062043

NOTES:

1. ALL DIMENSIONS IN MM UNLESS OTHERWISE NOTED.

**DIRECTIONS TO SITE:**  
Head northeast on M3. Continue onto A316. At Hospital Bridge Roundabout, take the 3rd exit onto Hospital Bridge Rd/B358. Turn left onto Staines Rd/A305. Turn left onto Meadway. Follow Meadway and site location is on the left hand side.



Master:	MBNL / EE / H3G:	Project:	Purpose of Issue:	Issue:
M001	MBNL	H3G 5G UNILATERAL	Planning	A
Date:	14/08/2020	Revision / Upgrade Description:		
Drawn:	CDN	First Issue - Site nomination dated: TBC		
Checked:	DH			
Approved:	SD			



Hutchison 3G UK Limited  
Star House, 20 Grenfell Road  
Maidenhead, SL6 1EH  
Tel: 01628 765 000  
Fax: 01628 765 001

H3G Base Station Information line:  
0845 6043000  
Available 8am-8pm Monday to Friday

Design Consultant & Principal Contractor:



WHP Telecoms  
Unit 1 Maple Park,  
Low Fields Avenue, Leeds  
LS12 6HH

Tel: 01133023550  
e-mail: info@whptelecoms.com

Site Name: SW AT MEADWAY

Site ID: RUT10140

Address: MEADWAY, WHITTON, LONDON  
BOROUGH OF RICHMOND UPON THAMES,  
LONDON, GREATER LONDON,  
TW2 6PH

Title: 002 SITE LOCATION PLAN


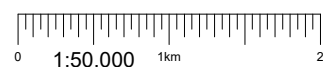
Project: H3G 5G UNILATERAL

Purpose of Issue: PLANNING

EE Cell ID:	MBNL Cell ID:	3UK Cell ID:
N/A	N/A	N/A

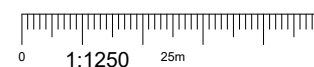
Master Drawing No:	Issue:
RUT10140_M001	A

SITE AREA PLAN



SITE PHOTOGRAPH

SITE LOCATION PLAN



GOOGLE MAPS QR CODE

GOOGLE MAPS - <https://goo.gl/maps/XtU76NjgytdZbgWC8>

GOOGLE STREETVIEW - <https://goo.gl/maps/UznpZwNDjLpVCnxm8>

100mm  
50mm  
10mm