

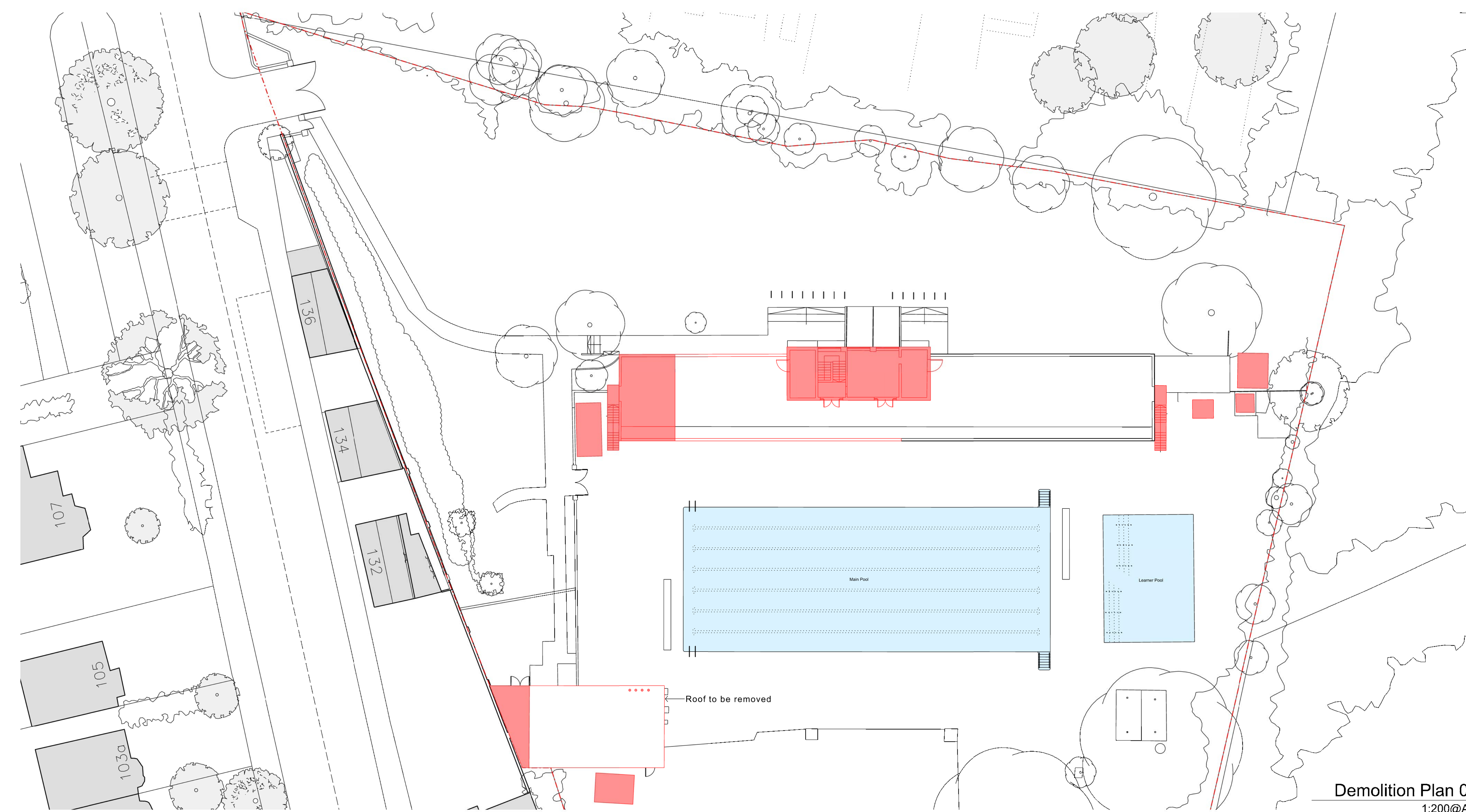
Demolition Plan 00  
1:200@A0




North Elevation



South Elevation



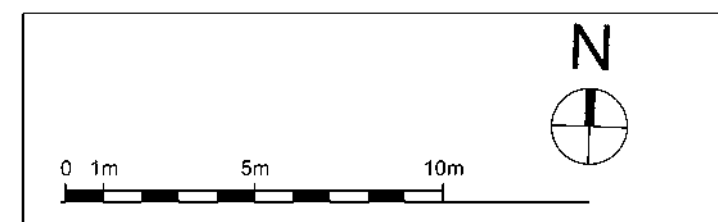
Demolition Plan 01  
1:200@A0



Car Park - Looking toward entrance



East end of existing building



Demolition Legend

- - - Project site boundary
- █ Demolition

Revision	Date	Description
P2	17/11/2016	Plant room renovated
P1	25/08/2016	Planning

© copyright Wimshurst Pelleriti, all rights reserved 2020

Do not scale-off this drawing. Wimshurst Pelleriti take no responsibility for any dimensions obtained by measuring or scaling from this drawing and no reliance may be placed on such dimensions if no dimension is given, it is the responsibility of the recipient to ascertain the dimensions specifically from the Architect or by site measurement.

The sizing of all structural and service elements must always be checked against the relevant engineers drawings. No reliance should be placed upon sizing information shown on this drawing.

project  
**J0360 - Hampton Pools**

drawing title  
**Demolition Drawings  
Ground Floor Plan  
First Floor Plan**

drawing number	revision
WP-0360-PL-0081-P-X	P2

scale @ A0	date
1:200	25 Aug 2016

drawing purpose  
**PLANNING**

WIMSHURST PELLERITI

The Mews,  
6 Poney Common, SW15 1HL  
0208 760 2208  
info@wp-uk.com  
wimshurstpelleriti.com

