

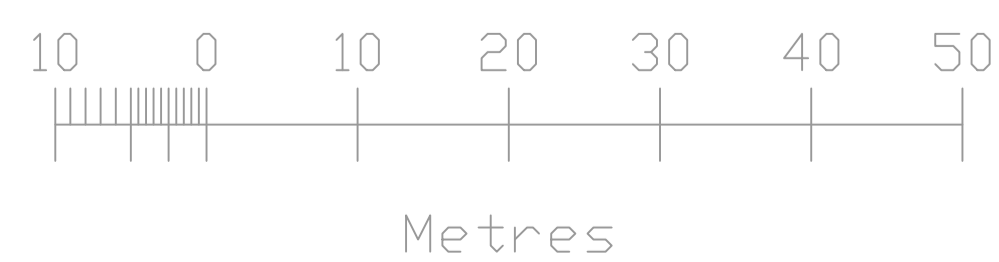
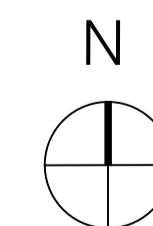


-  Right of Way
-  Boundary Line



PLANNING

TITLE				
9-10_GEORGE_STREET				
CLIENT				
CARLFORD_PROPERTIES_LIMITED				
DESCRIPTION				
SITE_LOCATION_PLAN				
date:	scale:	project:	drawing:	revision:
20.NOV.20	1/500@A1	200001	00-010	-