

**Site Details:**

29-31, HIGH STREET,  
HAMPTON WICK, KT1 4DA

**Client Ref:** 20\_11967\_KJC\_13821  
**Report Ref:** GS-7208301  
**Grid Ref:** 517535, 169491

**Map Name:** County Series


**Map date:** 1840

**Scale:** 1:2,500

**Printed at:** 1:2,500



Surveyed 1840  
Revised 1840  
Edition N/A  
Copyright N/A  
Levelled N/A

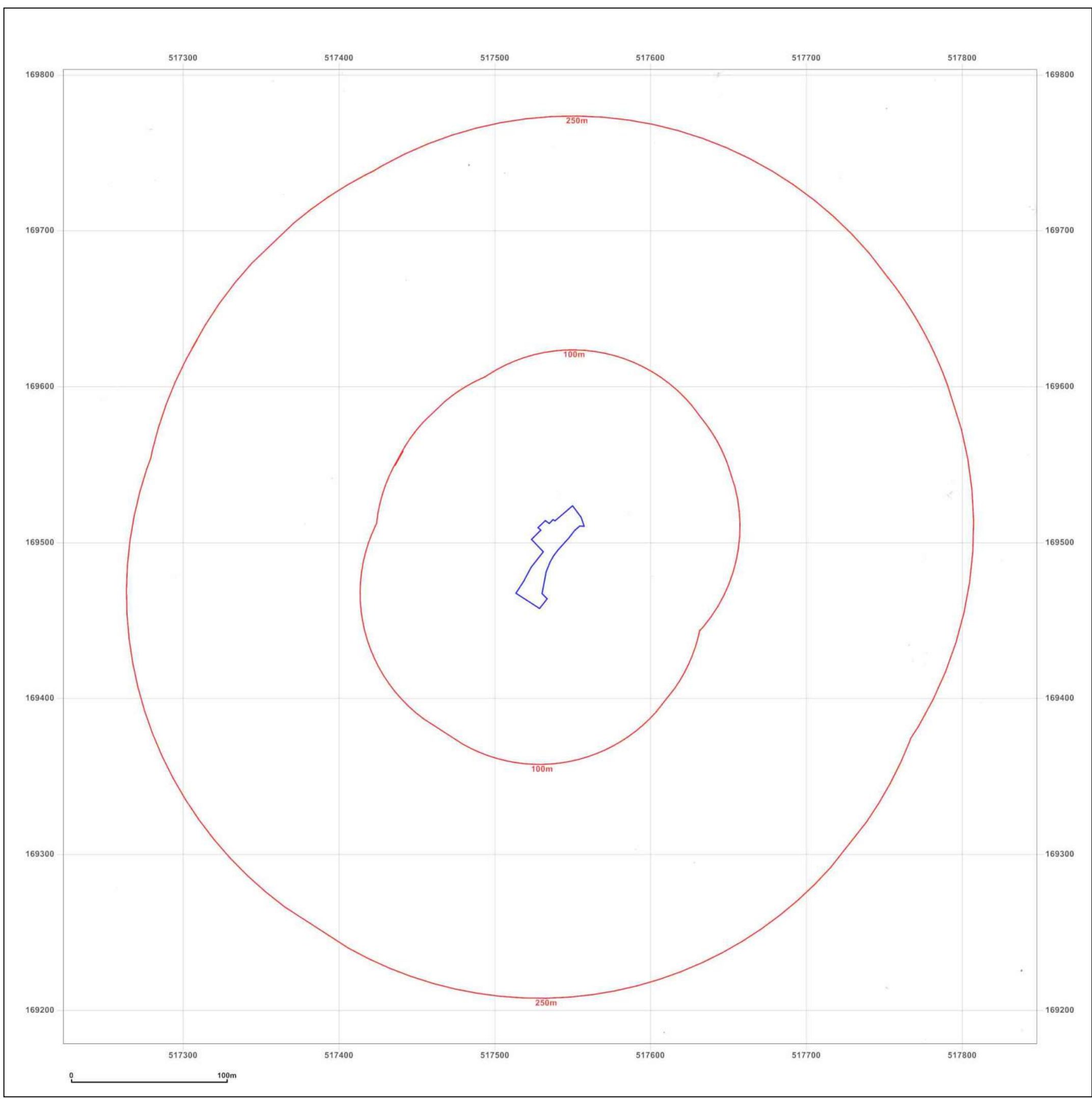


Produced by  
Groundsure Insights  
T: 08444 159000  
E: [info@groundsure.com](mailto:info@groundsure.com)  
W: [www.groundsure.com](http://www.groundsure.com)

© Crown copyright and database rights 2018 Ordnance Survey 100035207

Production date: 29 October 2020

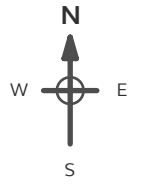
Map legend available at:  
[www.groundsure.com/sites/default/files/groundsure\\_legend.pdf](http://www.groundsure.com/sites/default/files/groundsure_legend.pdf)



**Site Details:**  
 29-31, HIGH STREET,  
 HAMPTON WICK, KT1 4DA

**Client Ref:** 20\_11967\_KJC\_13821  
**Report Ref:** GS-7208301  
**Grid Ref:** 517535, 169491

**Map Name:** County Series  
**Map date:** 1865  
**Scale:** 1:2,500  
**Printed at:** 1:2,500



Surveyed 1865  
 Revised 1865  
 Edition N/A  
 Copyright N/A  
 Levelled N/A

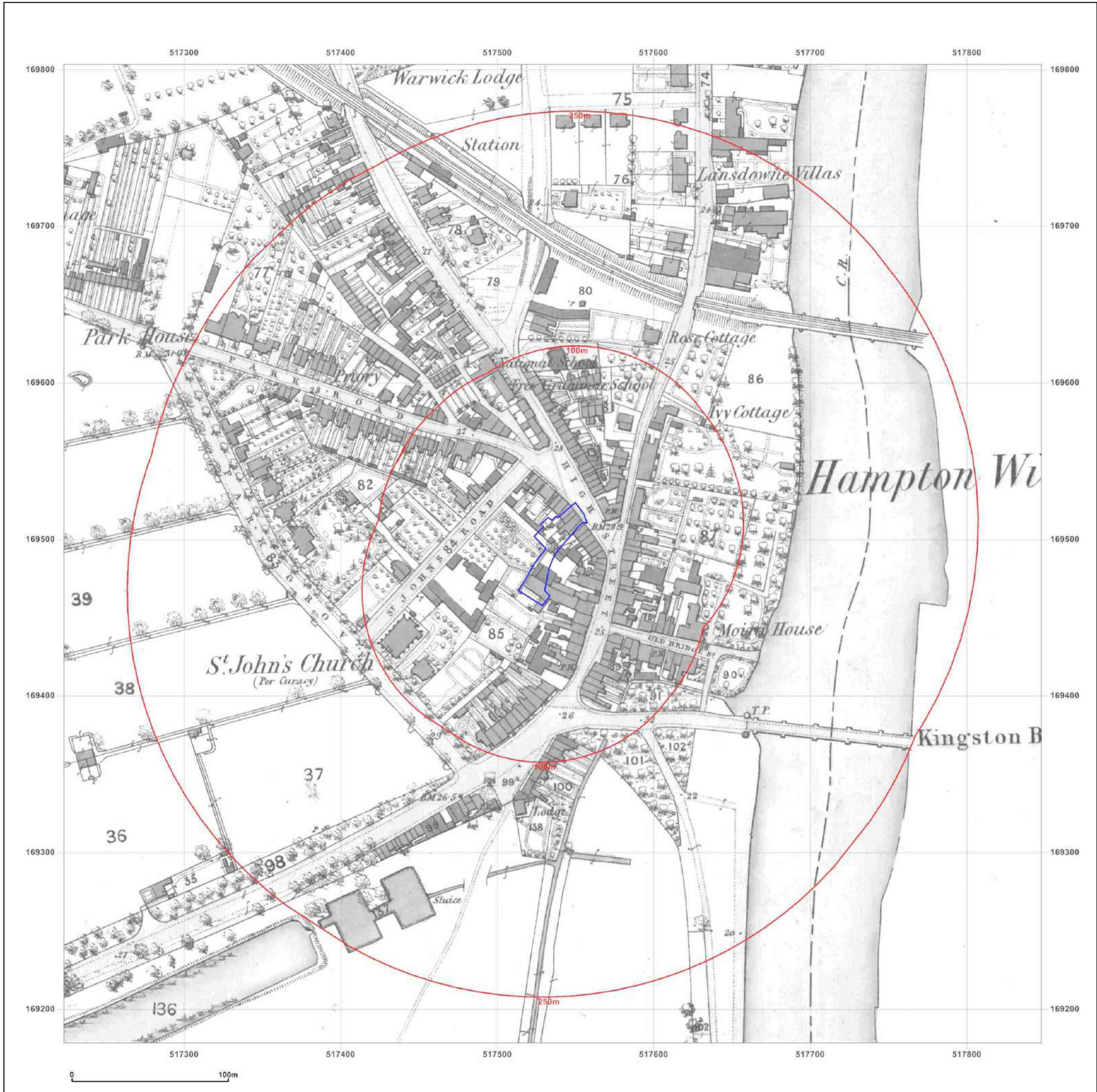
**Powered by**  

 Produced by  
 Groundsure Insights  
 T: 08444 159000  
 E: [info@groundsure.com](mailto:info@groundsure.com)  
 W: [www.groundsure.com](http://www.groundsure.com)

© Crown copyright and database rights 2018 Ordnance Survey 100035207

Production date: 29 October 2020

Map legend available at:  
[www.groundsure.com/sites/default/files/groundsure\\_legend.pdf](http://www.groundsure.com/sites/default/files/groundsure_legend.pdf)



**Site Details:**

29-31, HIGH STREET,  
HAMPTON WICK, KT1 4DA

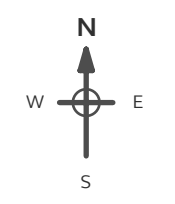
**Client Ref:** 20\_11967\_KJC\_13821  
**Report Ref:** GS-7208301  
**Grid Ref:** 517535, 169491

**Map Name:** County Series


**Map date:** 1868

**Scale:** 1:2,500

**Printed at:** 1:2,500



Surveyed 1868  
Revised 1868  
Edition N/A  
Copyright N/A  
Levelled N/A

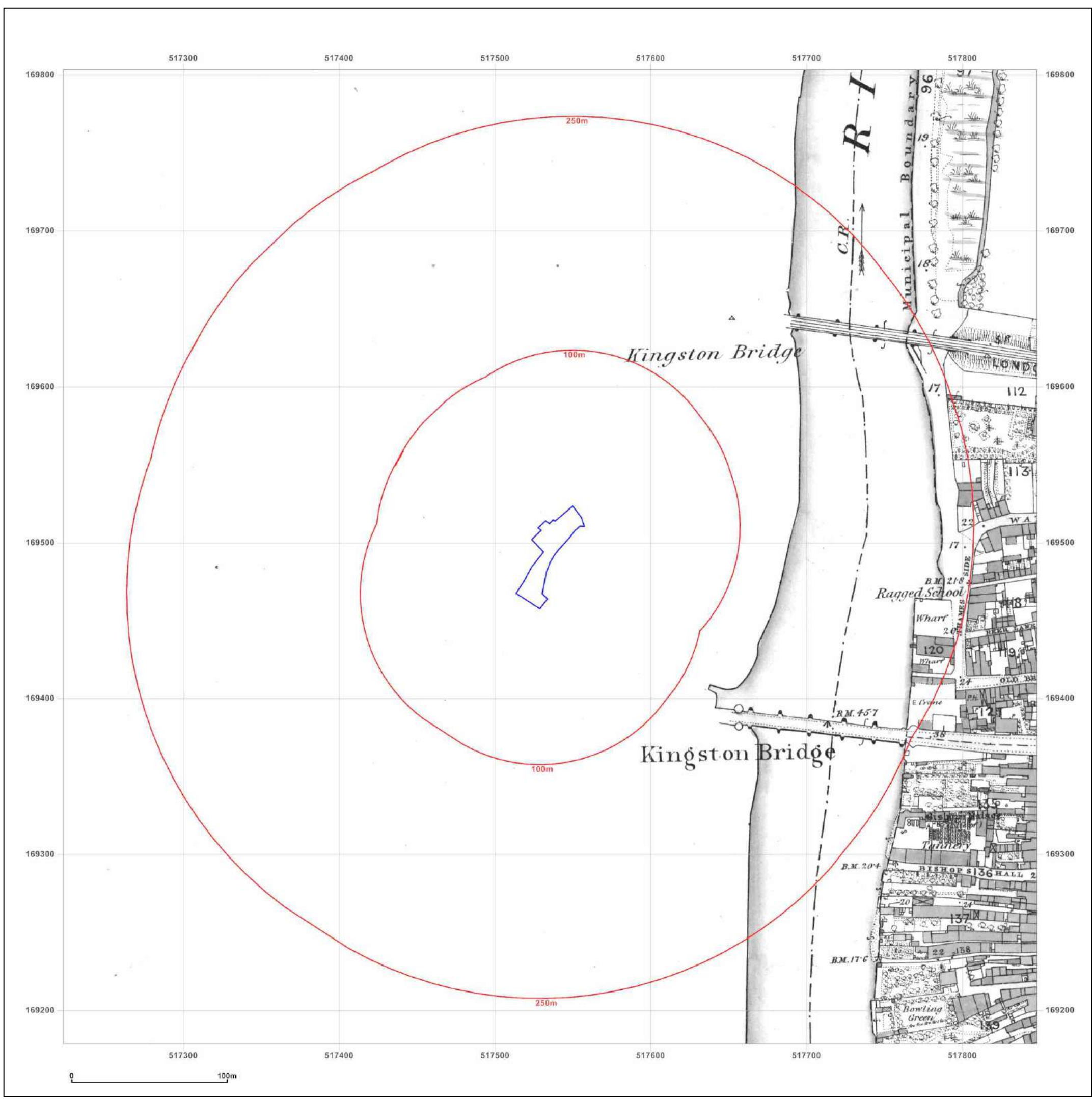


Produced by  
Groundsure Insights  
T: 08444 159000  
E: [info@groundsure.com](mailto:info@groundsure.com)  
W: [www.groundsure.com](http://www.groundsure.com)

© Crown copyright and database rights 2018 Ordnance Survey 100035207

Production date: 29 October 2020

Map legend available at:  
[www.groundsure.com/sites/default/files/groundsure\\_legend.pdf](http://www.groundsure.com/sites/default/files/groundsure_legend.pdf)



**Site Details:**

29-31, HIGH STREET,  
HAMPTON WICK, KT1 4DA

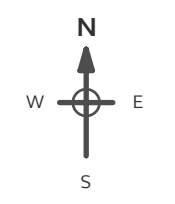
**Client Ref:** 20\_11967\_KJC\_13821  
**Report Ref:** GS-7208301  
**Grid Ref:** 517535, 169491

**Map Name:** County Series


**Map date:** 1868

**Scale:** 1:2,500

**Printed at:** 1:2,500



Surveyed 1868  
Revised 1868  
Edition N/A  
Copyright N/A  
Levelled N/A

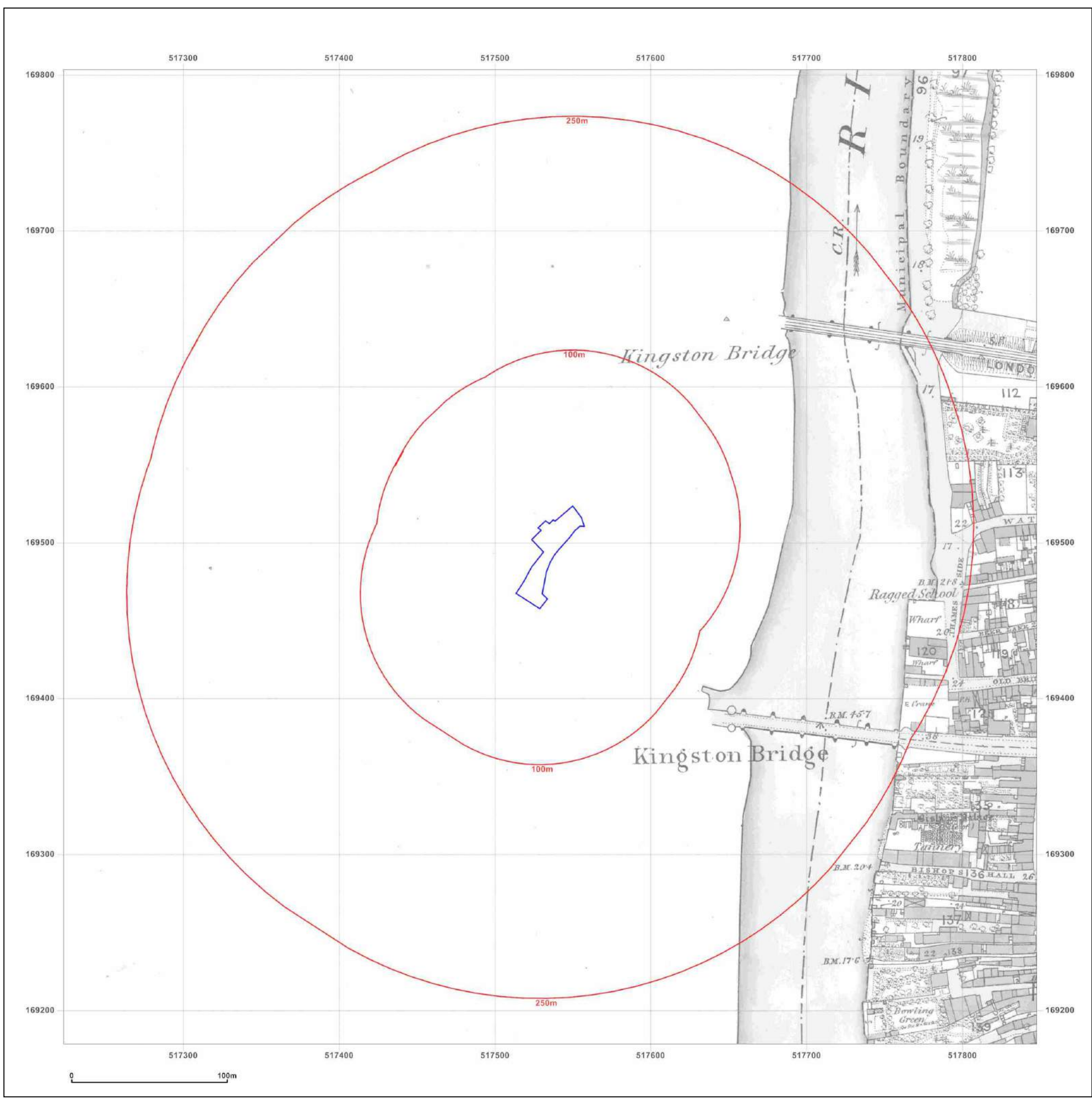


Produced by  
Groundsure Insights  
T: 08444 159000  
E: [info@groundsure.com](mailto:info@groundsure.com)  
W: [www.groundsure.com](http://www.groundsure.com)

© Crown copyright and database rights 2018 Ordnance Survey 100035207

Production date: 29 October 2020

Map legend available at:  
[www.groundsure.com/sites/default/files/groundsure\\_legend.pdf](http://www.groundsure.com/sites/default/files/groundsure_legend.pdf)



**Site Details:**

29-31, HIGH STREET,  
HAMPTON WICK, KT1 4DA

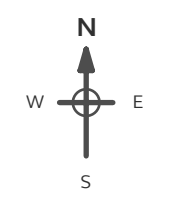
**Client Ref:** 20\_11967\_KJC\_13821  
**Report Ref:** GS-7208301  
**Grid Ref:** 517535, 169491

**Map Name:** County Series

**Map date:** 1896

**Scale:** 1:2,500

**Printed at:** 1:2,500



Surveyed 1896  
Revised 1896  
Edition N/A  
Copyright N/A  
Levelled N/A

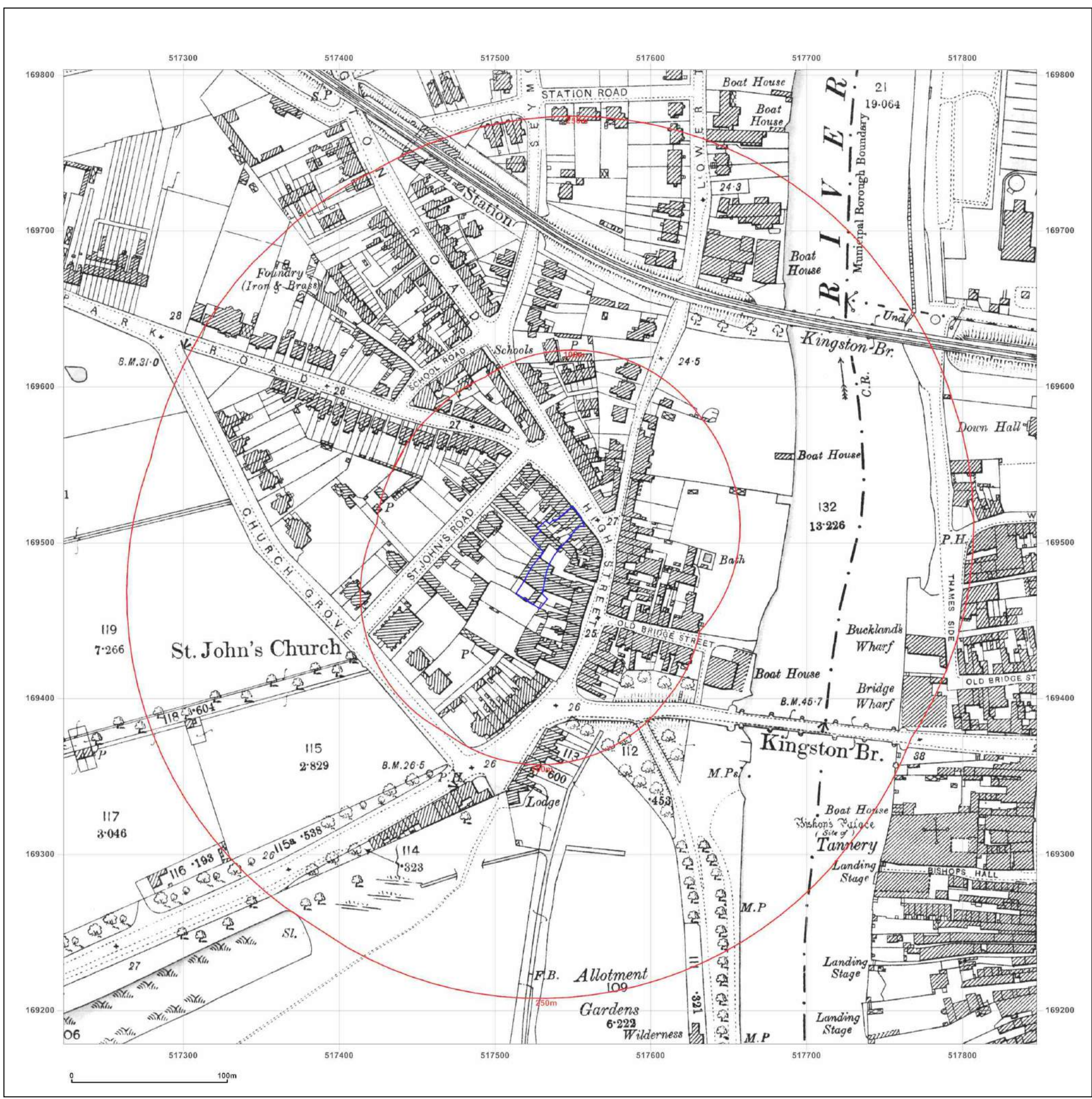


Produced by  
Groundsure Insights  
T: 08444 159000  
E: [info@groundsure.com](mailto:info@groundsure.com)  
W: [www.groundsure.com](http://www.groundsure.com)

© Crown copyright and database rights 2018 Ordnance Survey 100035207

Production date: 29 October 2020

Map legend available at:  
[www.groundsure.com/sites/default/files/groundsure\\_legend.pdf](http://www.groundsure.com/sites/default/files/groundsure_legend.pdf)



**Site Details:**

29-31, HIGH STREET,  
HAMPTON WICK, KT1 4DA

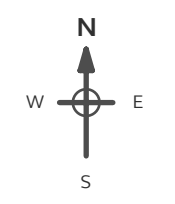
**Client Ref:** 20\_11967\_KJC\_13821  
**Report Ref:** GS-7208301  
**Grid Ref:** 517535, 169491

**Map Name:** County Series

**Map date:** 1898

**Scale:** 1:2,500

**Printed at:** 1:2,500



Surveyed 1898  
Revised 1898  
Edition N/A  
Copyright N/A  
Levelled N/A

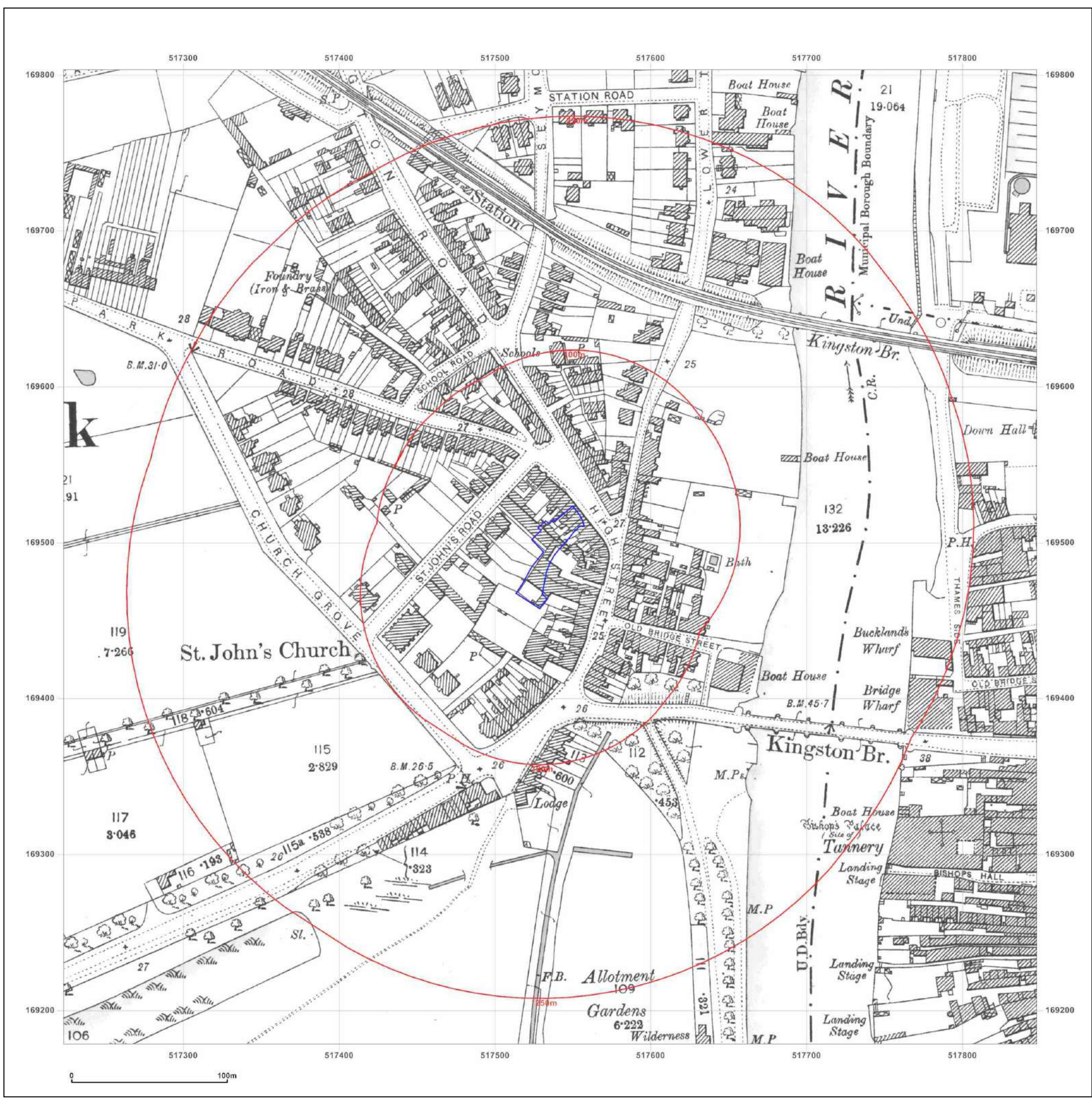


Produced by  
Groundsure Insights  
T: 08444 159000  
E: [info@groundsure.com](mailto:info@groundsure.com)  
W: [www.groundsure.com](http://www.groundsure.com)

© Crown copyright and database rights 2018 Ordnance Survey 100035207

Production date: 29 October 2020

Map legend available at:  
[www.groundsure.com/sites/default/files/groundsure\\_legend.pdf](http://www.groundsure.com/sites/default/files/groundsure_legend.pdf)



**Site Details:**

29-31, HIGH STREET,  
HAMPTON WICK, KT1 4DA

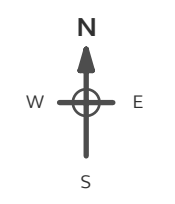
**Client Ref:** 20\_11967\_KJC\_13821  
**Report Ref:** GS-7208301  
**Grid Ref:** 517535, 169491

**Map Name:** County Series

**Map date:** 1913

**Scale:** 1:2,500

**Printed at:** 1:2,500



Surveyed 1913  
Revised 1913  
Edition N/A  
Copyright N/A  
Levelled N/A

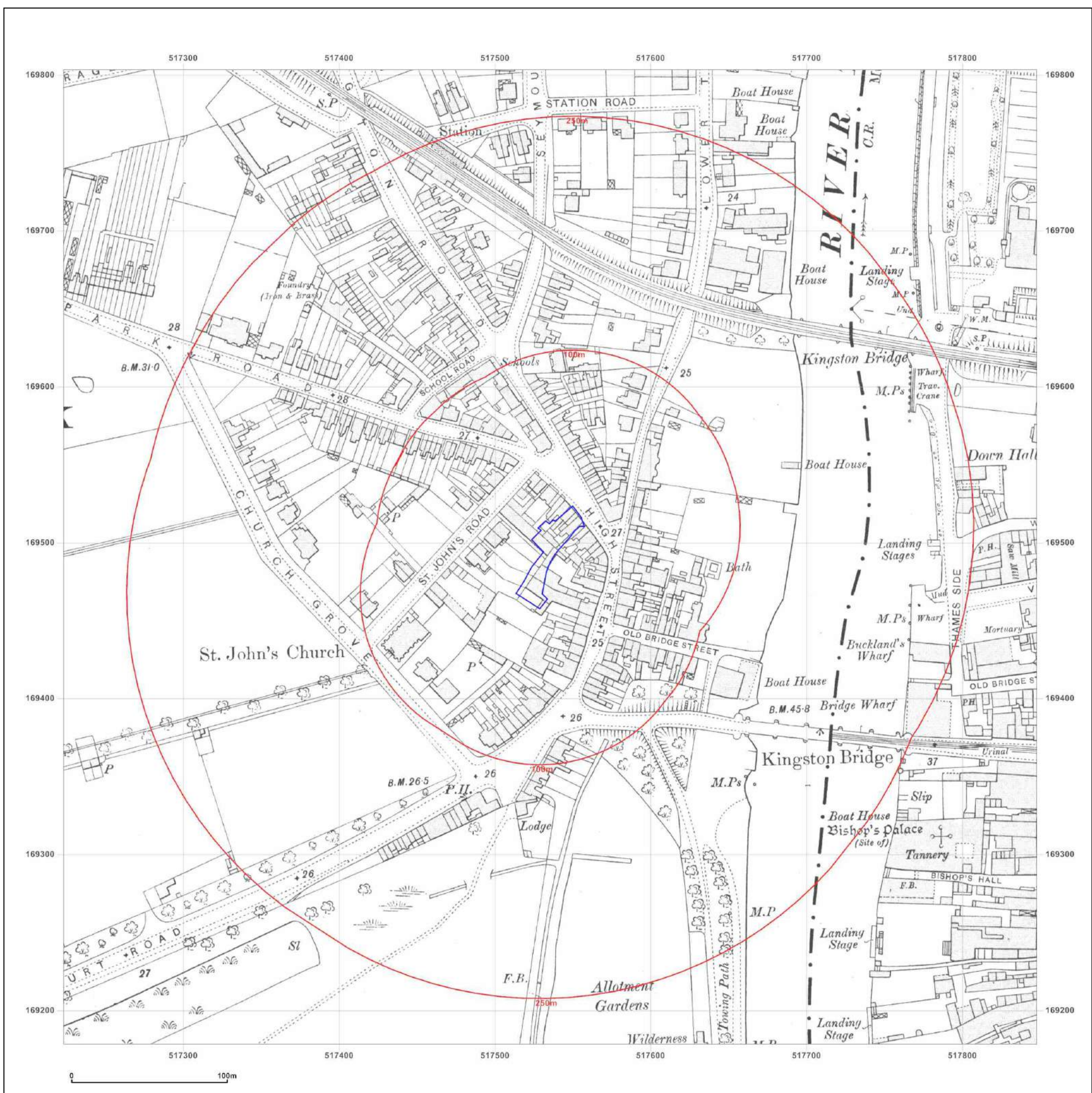


Produced by  
Groundsure Insights  
T: 08444 159000  
E: [info@groundsure.com](mailto:info@groundsure.com)  
W: [www.groundsure.com](http://www.groundsure.com)

© Crown copyright and database rights 2018 Ordnance Survey 100035207

Production date: 29 October 2020

Map legend available at:  
[www.groundsure.com/sites/default/files/groundsure\\_legend.pdf](http://www.groundsure.com/sites/default/files/groundsure_legend.pdf)



**Site Details:**

29-31, HIGH STREET,  
HAMPTON WICK, KT1 4DA

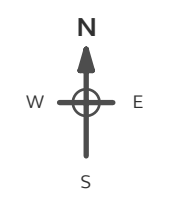
**Client Ref:** 20\_11967\_KJC\_13821  
**Report Ref:** GS-7208301  
**Grid Ref:** 517535, 169491

**Map Name:** County Series

**Map date:** 1915

**Scale:** 1:2,500

**Printed at:** 1:2,500



Surveyed 1915  
Revised 1915  
Edition N/A  
Copyright N/A  
Levelled N/A

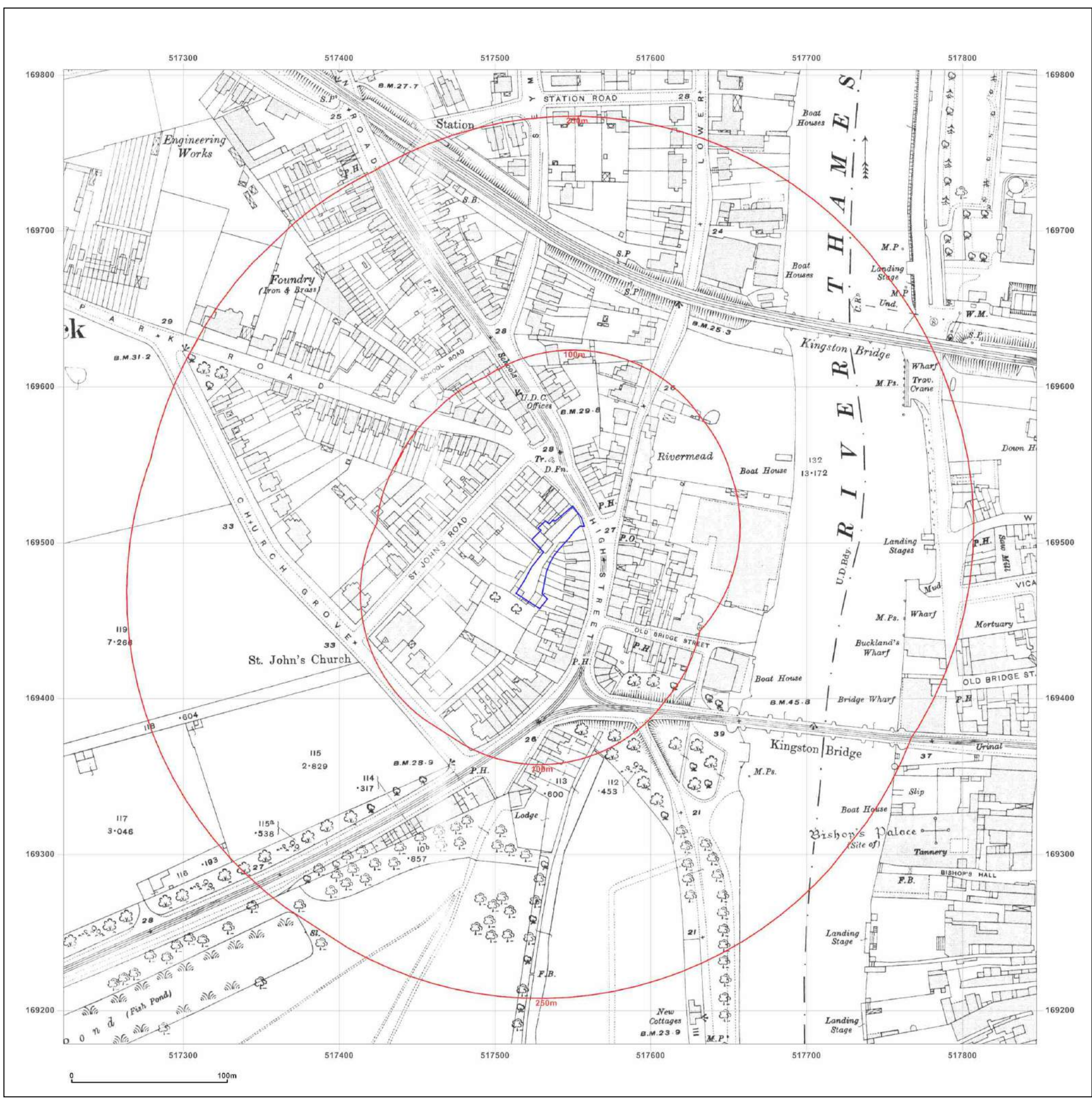


Produced by  
Groundsure Insights  
T: 08444 159000  
E: [info@groundsure.com](mailto:info@groundsure.com)  
W: [www.groundsure.com](http://www.groundsure.com)

© Crown copyright and database rights 2018 Ordnance Survey 100035207

Production date: 29 October 2020

Map legend available at:  
[www.groundsure.com/sites/default/files/groundsure\\_legend.pdf](http://www.groundsure.com/sites/default/files/groundsure_legend.pdf)

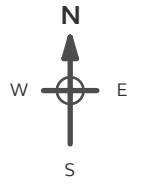





**Site Details:**  
 29-31, HIGH STREET,  
 HAMPTON WICK, KT1 4DA

**Client Ref:** 20\_11967\_KJC\_13821  
**Report Ref:** GS-7208301  
**Grid Ref:** 517535, 169491

**Map Name:** County Series  
**Map date:** 1932  
**Scale:** 1:2,500  
**Printed at:** 1:2,500



Surveyed 1932  
 Revised N/A  
 Edition N/A  
 Copyright N/A  
 Levelled N/A

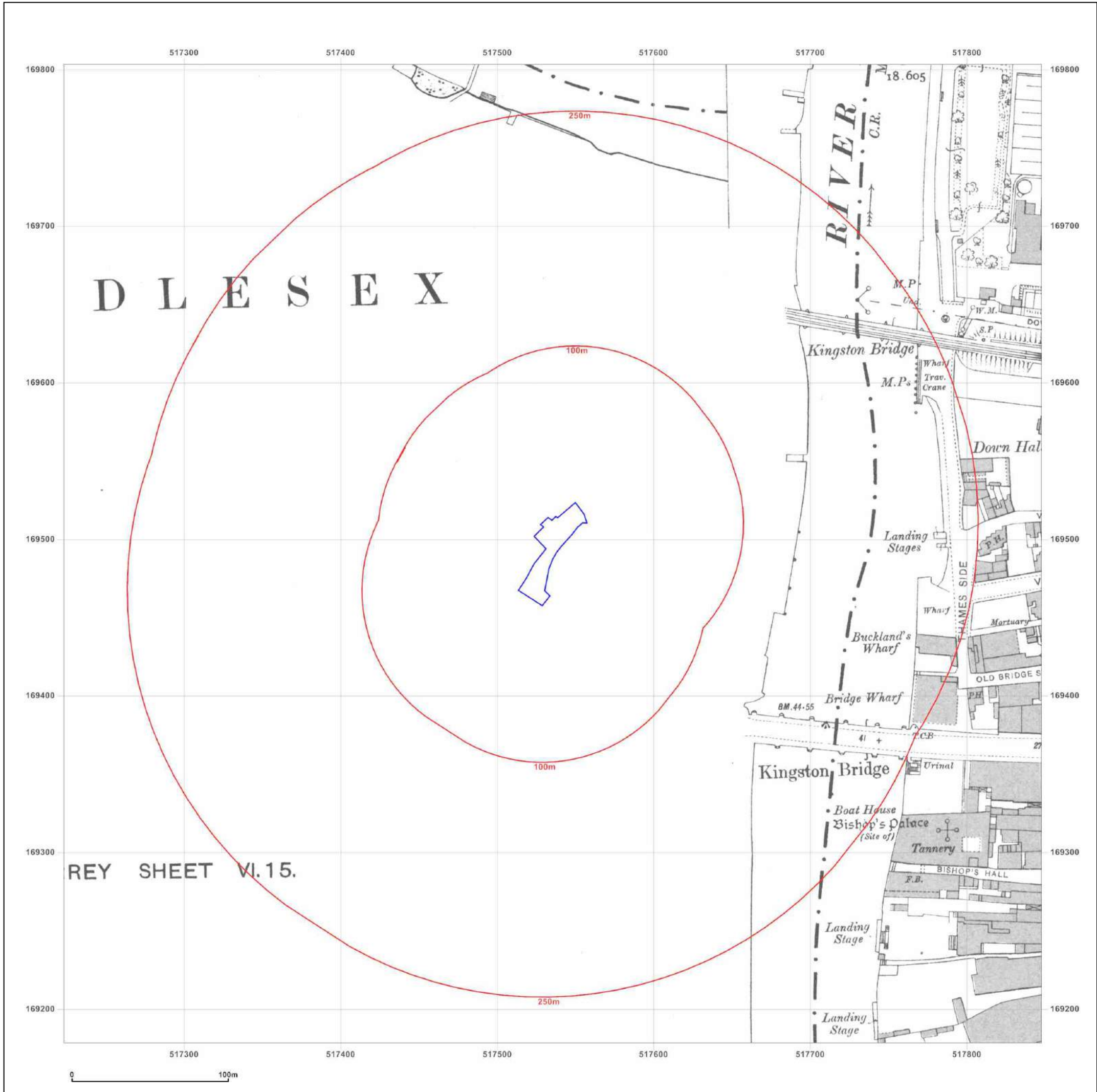


Produced by  
 Groundsure Insights  
 T: 08444 159000  
 E: [info@groundsure.com](mailto:info@groundsure.com)  
 W: [www.groundsure.com](http://www.groundsure.com)

© Crown copyright and database rights 2018 Ordnance Survey 100035207

Production date: 29 October 2020

Map legend available at:  
[www.groundsure.com/sites/default/files/groundsure\\_legend.pdf](http://www.groundsure.com/sites/default/files/groundsure_legend.pdf)



**Site Details:**

29-31, HIGH STREET,  
HAMPTON WICK, KT1 4DA

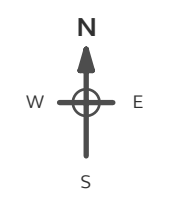
**Client Ref:** 20\_11967\_KJC\_13821  
**Report Ref:** GS-7208301  
**Grid Ref:** 517535, 169491

**Map Name:** County Series

**Map date:** 1934

**Scale:** 1:2,500

**Printed at:** 1:2,500



Surveyed 1934  
Revised 1934  
Edition N/A  
Copyright N/A  
Levelled N/A

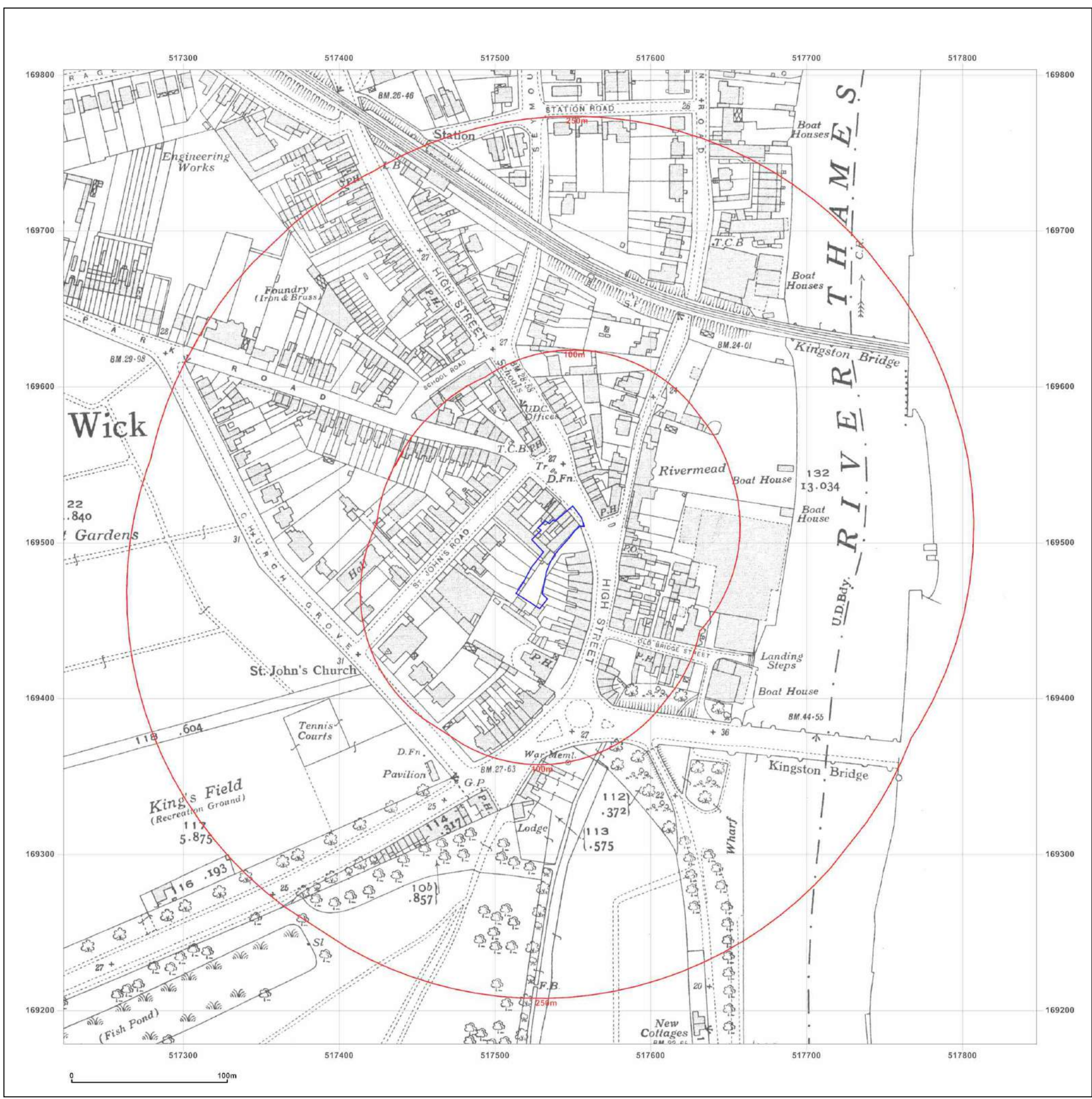


Produced by  
Groundsure Insights  
T: 08444 159000  
E: [info@groundsure.com](mailto:info@groundsure.com)  
W: [www.groundsure.com](http://www.groundsure.com)

© Crown copyright and database rights 2018 Ordnance Survey 100035207

Production date: 29 October 2020

Map legend available at:  
[www.groundsure.com/sites/default/files/groundsure\\_legend.pdf](http://www.groundsure.com/sites/default/files/groundsure_legend.pdf)



**Site Details:**

29-31, HIGH STREET,  
HAMPTON WICK, KT1 4DA

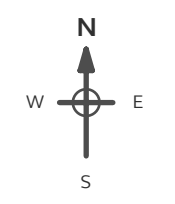
**Client Ref:** 20\_11967\_KJC\_13821  
**Report Ref:** GS-7208301  
**Grid Ref:** 517535, 169491

**Map Name:** National Grid


**Map date:** 1954-1955

**Scale:** 1:1,250

**Printed at:** 1:2,000



Surveyed 1954 Revised 1954 Edition N/A Copyright N/A Levelled 1932	Surveyed 1955 Revised 1955 Edition N/A Copyright N/A Levelled 1953
--	--



Surveyed 1954 Revised 1954 Edition N/A Copyright N/A Levelled 1932	Surveyed 1955 Revised 1955 Edition N/A Copyright N/A Levelled 1955
--	--



Produced by  
Groundsure Insights  
T: 08444 159000  
E: [info@groundsure.com](mailto:info@groundsure.com)  
W: [www.groundsure.com](http://www.groundsure.com)

© Crown copyright and database rights 2018 Ordnance Survey 100035207

Production date: 29 October 2020

Map legend available at:  
[www.groundsure.com/sites/default/files/groundsure\\_legend.pdf](http://www.groundsure.com/sites/default/files/groundsure_legend.pdf)



**Site Details:**

29-31, HIGH STREET,  
HAMPTON WICK, KT1 4DA

**Client Ref:** 20\_11967\_KJC\_13821  
**Report Ref:** GS-7208301  
**Grid Ref:** 517535, 169491

**Map Name:** National Grid


**Map date:** 1956

**Scale:** 1:1,250

**Printed at:** 1:2,000



Surveyed N/A	Surveyed N/A
Revised N/A	Revised N/A
Edition N/A	Edition N/A
Copyright N/A	Copyright N/A
Levelled N/A	Levelled N/A



Surveyed N/A	Surveyed N/A
Revised N/A	Revised N/A
Edition N/A	Edition N/A
Copyright N/A	Copyright N/A
Levelled N/A	Levelled N/A

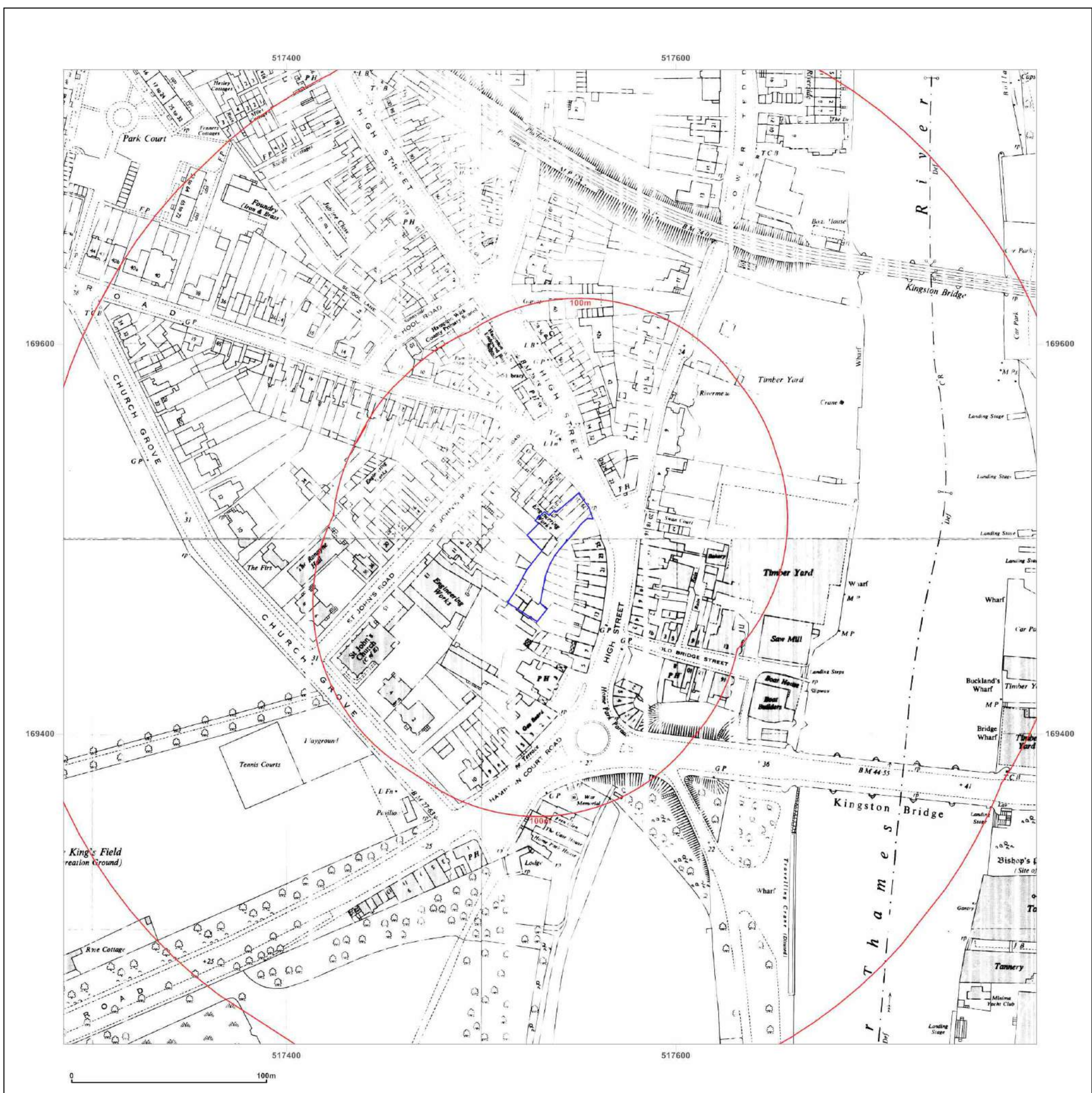


Produced by  
Groundsure Insights  
T: 08444 159000  
E: [info@groundsure.com](mailto:info@groundsure.com)  
W: [www.groundsure.com](http://www.groundsure.com)

© Crown copyright and database rights 2018 Ordnance Survey 100035207

Production date: 29 October 2020

Map legend available at:  
[www.groundsure.com/sites/default/files/groundsure\\_legend.pdf](http://www.groundsure.com/sites/default/files/groundsure_legend.pdf)



**Site Details:**

29-31, HIGH STREET,  
HAMPTON WICK, KT1 4DA

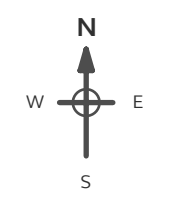
**Client Ref:** 20\_11967\_KJC\_13821  
**Report Ref:** GS-7208301  
**Grid Ref:** 517535, 169491

**Map Name:** National Grid

**Map date:** 1956

**Scale:** 1:2,500

**Printed at:** 1:2,500



Surveyed 1955  
Revised 1955  
Edition 1956  
Copyright N/A  
Levelled 1955

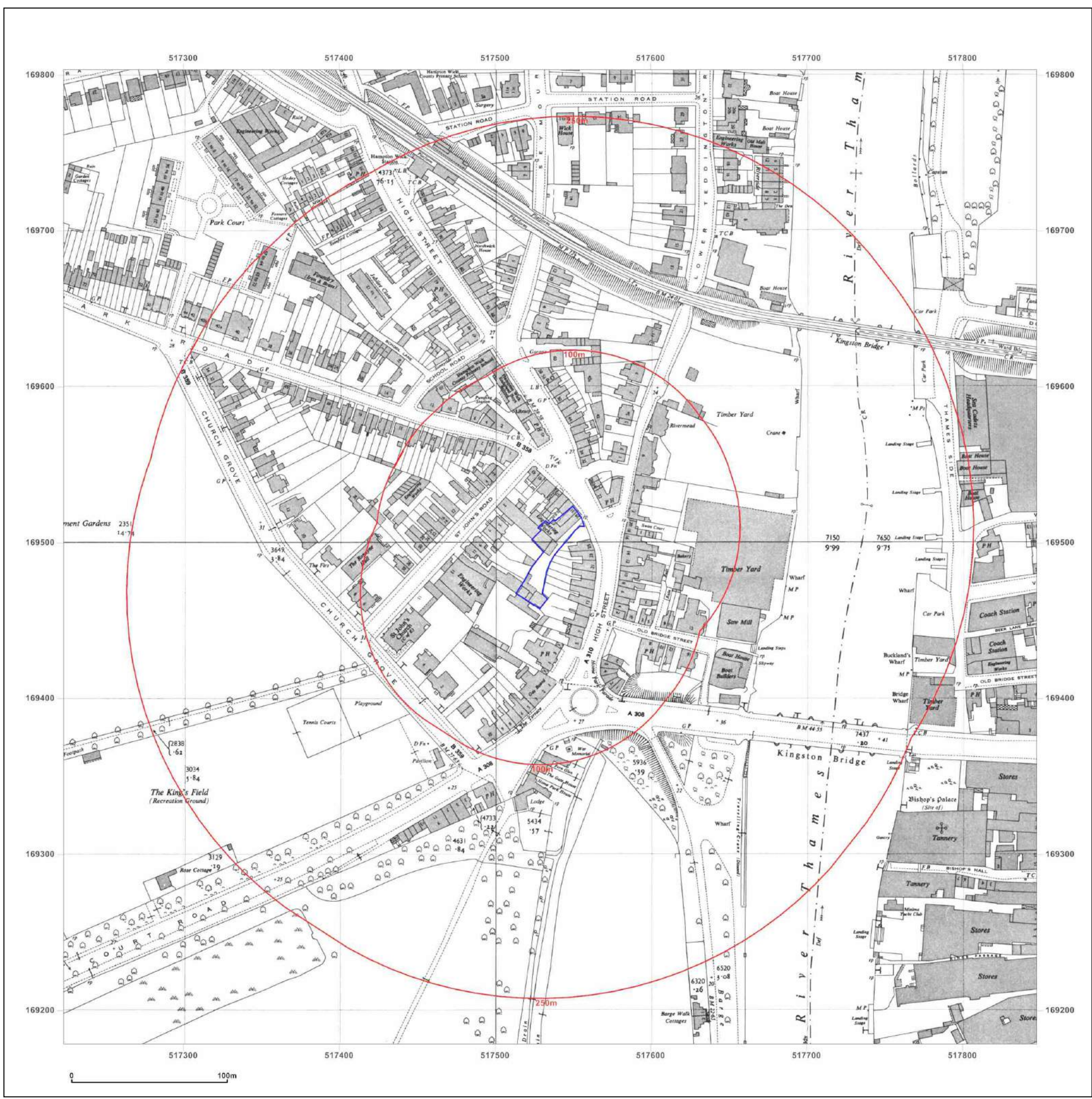


Produced by  
Groundsure Insights  
T: 08444 159000  
E: [info@groundsure.com](mailto:info@groundsure.com)  
W: [www.groundsure.com](http://www.groundsure.com)

© Crown copyright and database rights 2018 Ordnance Survey 100035207

Production date: 29 October 2020

Map legend available at:  
[www.groundsure.com/sites/default/files/groundsure\\_legend.pdf](http://www.groundsure.com/sites/default/files/groundsure_legend.pdf)



**Site Details:**

29-31, HIGH STREET,  
HAMPTON WICK, KT1 4DA

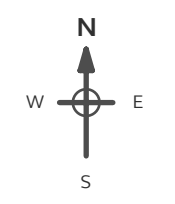
**Client Ref:** 20\_11967\_KJC\_13821  
**Report Ref:** GS-7208301  
**Grid Ref:** 517535, 169491

**Map Name:** National Grid

**Map date:** 1965

**Scale:** 1:2,500

**Printed at:** 1:2,500



Surveyed 1955  
Revised 1965  
Edition 1956  
Copyright N/A  
Levelled 1955

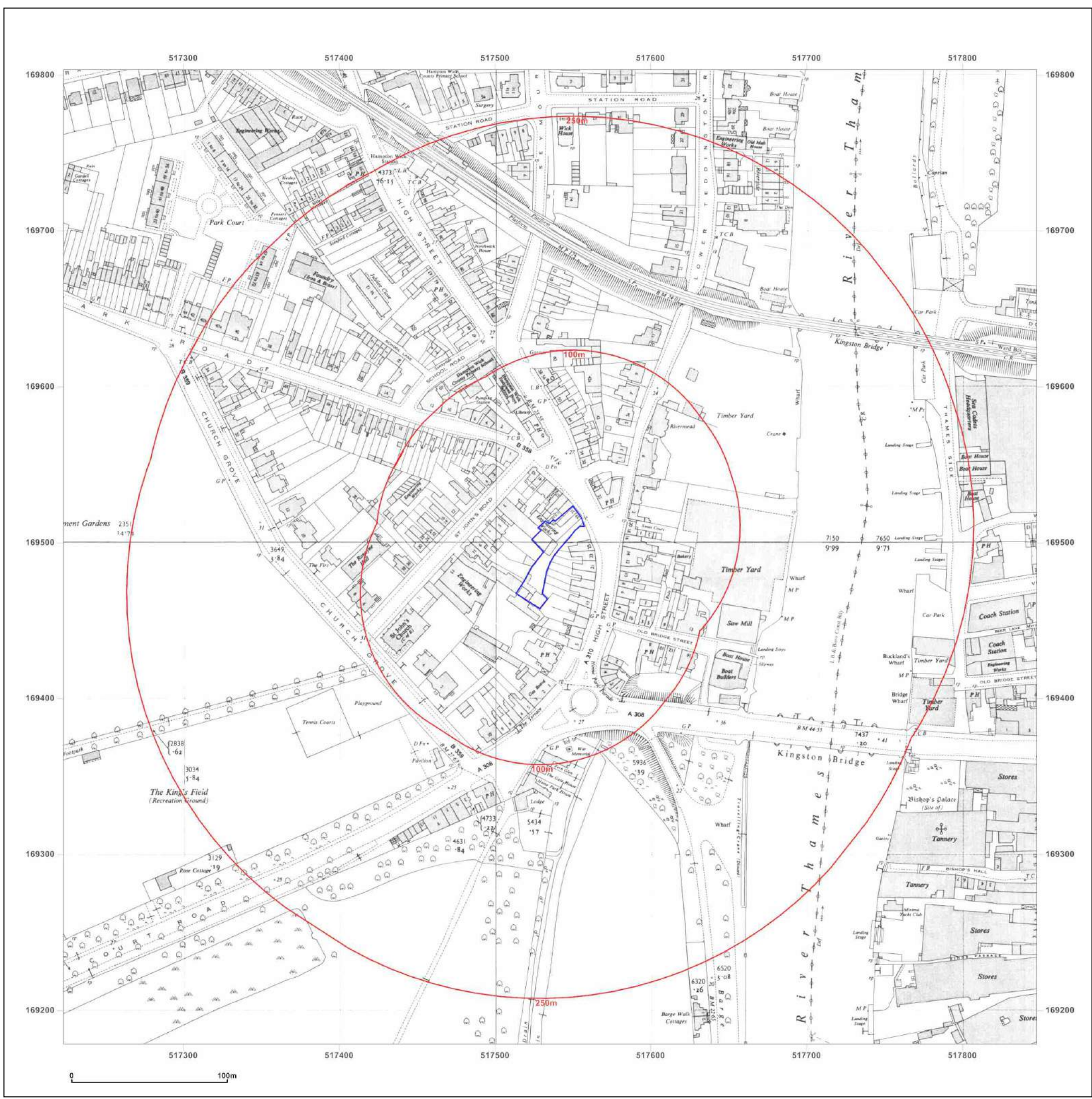


Produced by  
Groundsure Insights  
T: 08444 159000  
E: [info@groundsure.com](mailto:info@groundsure.com)  
W: [www.groundsure.com](http://www.groundsure.com)

© Crown copyright and database rights 2018 Ordnance Survey 100035207

Production date: 29 October 2020

Map legend available at:  
[www.groundsure.com/sites/default/files/groundsure\\_legend.pdf](http://www.groundsure.com/sites/default/files/groundsure_legend.pdf)



**Site Details:**

29-31, HIGH STREET,  
HAMPTON WICK, KT1 4DA

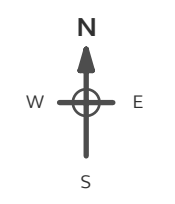
**Client Ref:** 20\_11967\_KJC\_13821  
**Report Ref:** GS-7208301  
**Grid Ref:** 517535, 169491

**Map Name:** National Grid


**Map date:** 1968-1969

**Scale:** 1:1,250

**Printed at:** 1:2,000



Surveyed 1954 Revised 1968 Edition N/A Copyright 1969 Levelled 1957	Surveyed 1955 Revised 1968 Edition N/A Copyright 1968 Levelled 1957
---	---



Surveyed 1955  
Revised 1968  
Edition N/A  
Copyright 1969  
Levelled 1957



Produced by  
Groundsure Insights  
T: 08444 159000  
E: [info@groundsure.com](mailto:info@groundsure.com)  
W: [www.groundsure.com](http://www.groundsure.com)

© Crown copyright and database rights 2018 Ordnance Survey 100035207

Production date: 29 October 2020

Map legend available at:  
[www.groundsure.com/sites/default/files/groundsure\\_legend.pdf](http://www.groundsure.com/sites/default/files/groundsure_legend.pdf)



**Site Details:**

29-31, HIGH STREET,  
HAMPTON WICK, KT1 4DA

**Client Ref:** 20\_11967\_KJC\_13821  
**Report Ref:** GS-7208301  
**Grid Ref:** 517535, 169491

**Map Name:** National Grid


**Map date:** 1969

**Scale:** 1:1,250

**Printed at:** 1:2,000



Surveyed N/A  
Revised N/A  
Edition N/A  
Copyright N/A  
Levelled N/A



Produced by  
Groundsure Insights  
T: 08444 159000  
E: [info@groundsure.com](mailto:info@groundsure.com)  
W: [www.groundsure.com](http://www.groundsure.com)

© Crown copyright and database rights 2018 Ordnance Survey 100035207

Production date: 29 October 2020

Map legend available at:  
[www.groundsure.com/sites/default/files/groundsure\\_legend.pdf](http://www.groundsure.com/sites/default/files/groundsure_legend.pdf)





**Site Details:**

29-31, HIGH STREET,  
HAMPTON WICK, KT1 4DA

**Client Ref:** 20\_11967\_KJC\_13821  
**Report Ref:** GS-7208301  
**Grid Ref:** 517535, 169491

**Map Name:** National Grid


**Map date:** 1978

**Scale:** 1:1,250

**Printed at:** 1:2,000



Surveyed N/A  
Revised N/A  
Edition N/A  
Copyright N/A  
Levelled N/A

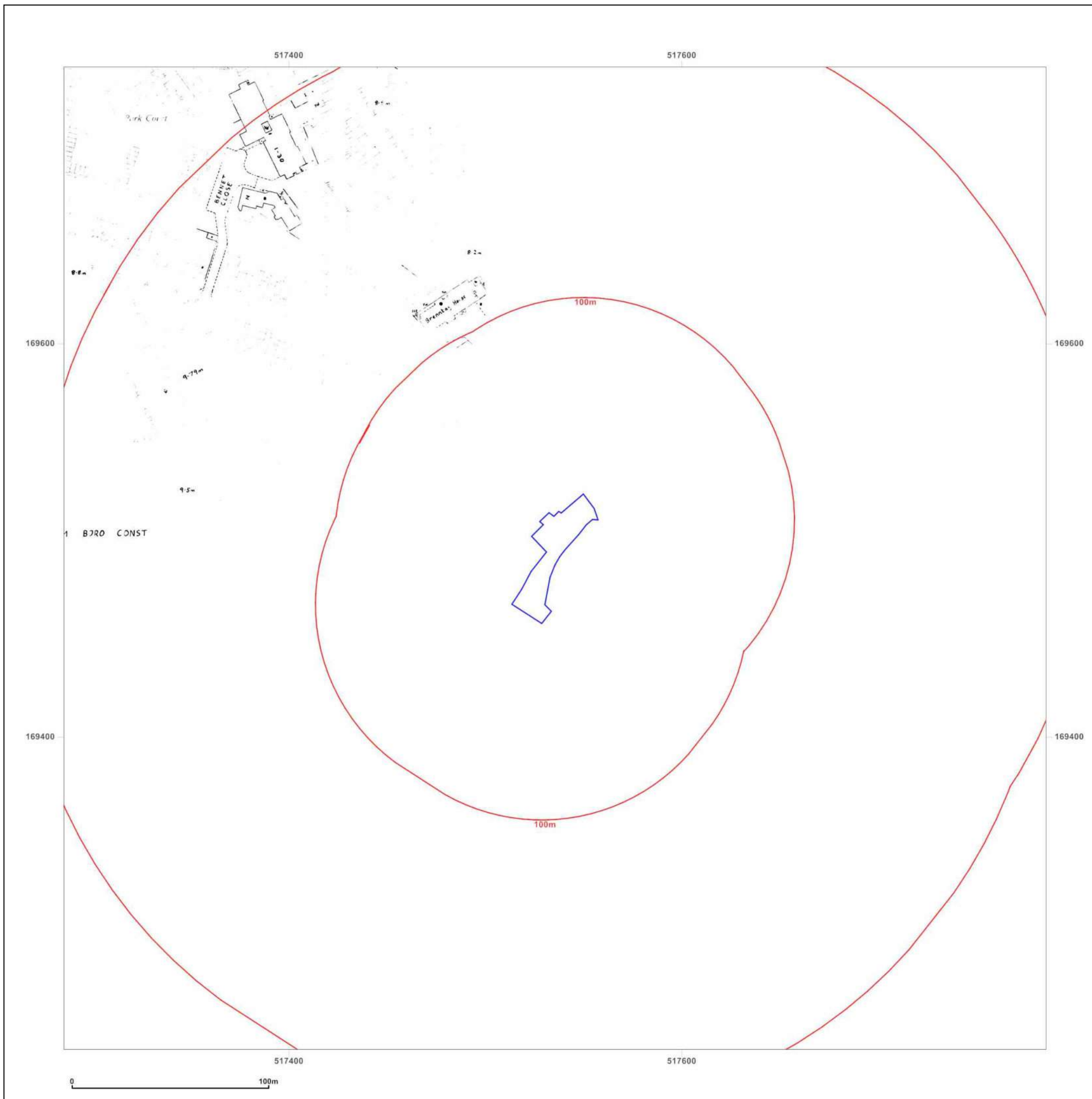


Produced by  
Groundsure Insights  
T: 08444 159000  
E: [info@groundsure.com](mailto:info@groundsure.com)  
W: [www.groundsure.com](http://www.groundsure.com)

© Crown copyright and database rights 2018 Ordnance Survey 100035207

Production date: 29 October 2020

Map legend available at:  
[www.groundsure.com/sites/default/files/groundsure\\_legend.pdf](http://www.groundsure.com/sites/default/files/groundsure_legend.pdf)



**Site Details:**

29-31, HIGH STREET,  
HAMPTON WICK, KT1 4DA

**Client Ref:** 20\_11967\_KJC\_13821  
**Report Ref:** GS-7208301  
**Grid Ref:** 517535, 169491

**Map Name:** National Grid

**Map date:** 1986-1991

**Scale:** 1:1,250

**Printed at:** 1:2,000



Surveyed 1957	Surveyed 1957
Revised 1988	Revised 1986
Edition N/A	Edition N/A
Copyright 1988	Copyright 1986
Levelled 1957	Levelled 1957

Surveyed N/A	Surveyed N/A
Revised N/A	Revised N/A
Edition N/A	Edition N/A
Copyright 1991	Copyright 1991
Levelled N/A	Levelled N/A

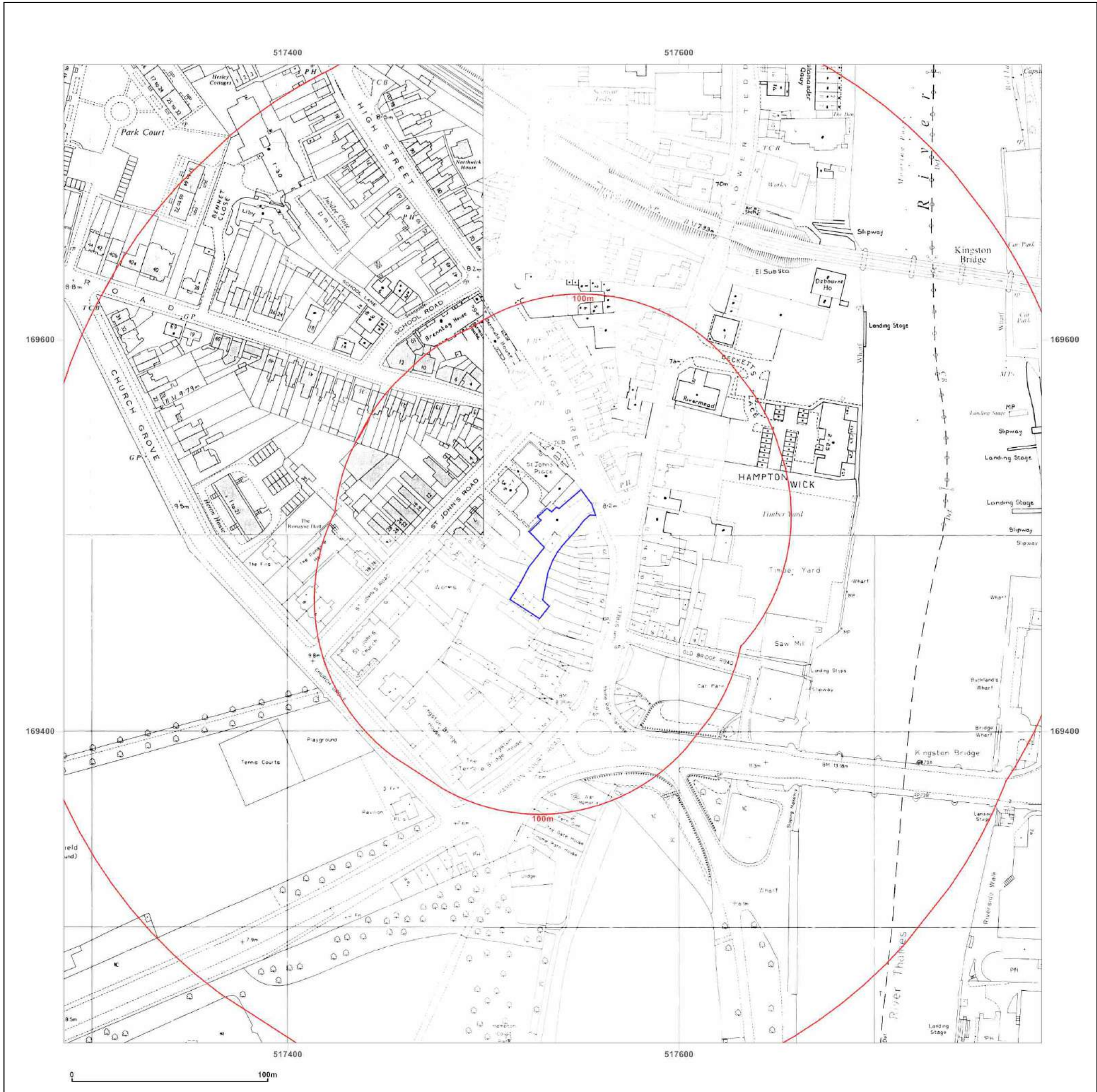


Produced by  
Groundsure Insights  
T: 08444 159000  
E: [info@groundsure.com](mailto:info@groundsure.com)  
W: [www.groundsure.com](http://www.groundsure.com)

© Crown copyright and database rights 2018 Ordnance Survey 100035207

Production date: 29 October 2020

Map legend available at:  
[www.groundsure.com/sites/default/files/groundsure\\_legend.pdf](http://www.groundsure.com/sites/default/files/groundsure_legend.pdf)



**Site Details:**

29-31, HIGH STREET,  
HAMPTON WICK, KT1 4DA

**Client Ref:** 20\_11967\_KJC\_13821  
**Report Ref:** GS-7208301  
**Grid Ref:** 517535, 169491

**Map Name:** National Grid

**Map date:** 1986-1991

**Scale:** 1:1,250

**Printed at:** 1:2,000



Surveved N/A Revised N/A Edition N/A Copyright 1988 Levelled 1957	Surveved N/A Revised N/A Edition N/A Copyright 1991 Levelled 1957
Surveved N/A Revised N/A Edition N/A Copyright 1986 Levelled 1975	



Produced by  
Groundsure Insights  
T: 08444 159000  
E: [info@groundsure.com](mailto:info@groundsure.com)  
W: [www.groundsure.com](http://www.groundsure.com)

© Crown copyright and database rights 2018 Ordnance Survey 100035207

Production date: 29 October 2020

Map legend available at:  
[www.groundsure.com/sites/default/files/groundsure\\_legend.pdf](http://www.groundsure.com/sites/default/files/groundsure_legend.pdf)



**Site Details:**

29-31, HIGH STREET,  
HAMPTON WICK, KT1 4DA

**Client Ref:** 20\_11967\_KJC\_13821  
**Report Ref:** GS-7208301  
**Grid Ref:** 517535, 169491

**Map Name:** National Grid

**Map date:** 1991-1994

**Scale:** 1:1,250

**Printed at:** 1:2,000



Surveyed N/A Revised N/A Edition N/A Copyright 1991 Levelled N/A	Surveyed N/A Revised N/A Edition N/A Copyright 1992 Levelled N/A
	Surveyed N/A Revised N/A Edition N/A Copyright 1994 Levelled N/A

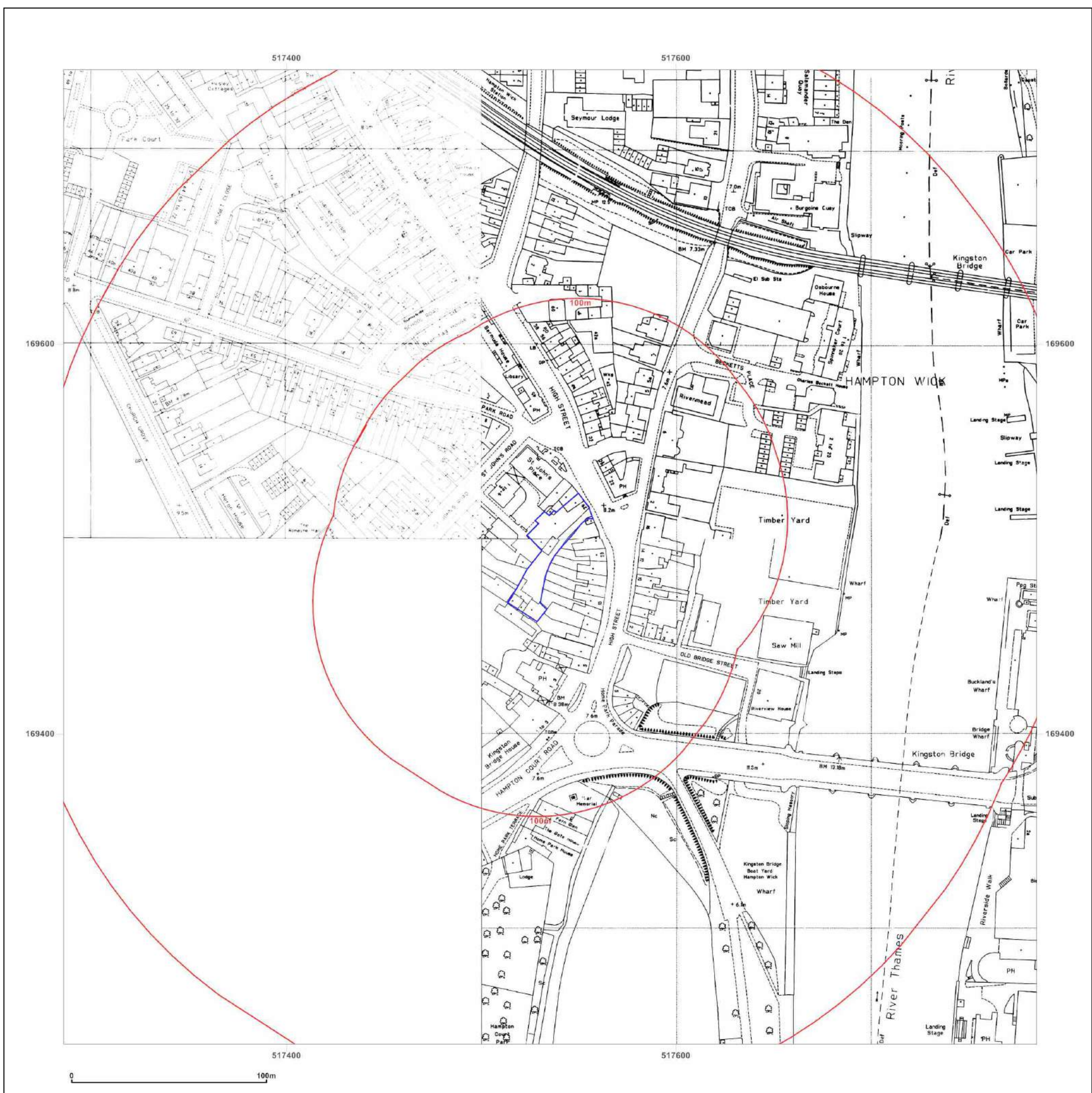


Produced by  
Groundsure Insights  
T: 08444 159000  
E: [info@groundsure.com](mailto:info@groundsure.com)  
W: [www.groundsure.com](http://www.groundsure.com)

© Crown copyright and database rights 2018 Ordnance Survey 100035207

Production date: 29 October 2020

Map legend available at:  
[www.groundsure.com/sites/default/files/groundsure\\_legend.pdf](http://www.groundsure.com/sites/default/files/groundsure_legend.pdf)



**Site Details:**

29-31, HIGH STREET,  
HAMPTON WICK, KT1 4DA

**Client Ref:** 20\_11967\_KJC\_13821  
**Report Ref:** GS-7208301  
**Grid Ref:** 517535, 169491

**Map Name:** National Grid


**Map date:** 1992-1994

**Scale:** 1:1,250

**Printed at:** 1:2,000



Surveyed N/A	Surveyed N/A
Revised N/A	Revised 1990
Edition N/A	Edition 1992
Copyright 1993	Copyright 1992
Levelled N/A	Levelled N/A



Surveyed 1994
Revised 1994
Edition N/A
Copyright 1994
Levelled N/A



Produced by  
Groundsure Insights  
T: 08444 159000  
E: [info@groundsure.com](mailto:info@groundsure.com)  
W: [www.groundsure.com](http://www.groundsure.com)

© Crown copyright and database rights 2018 Ordnance Survey 100035207

Production date: 29 October 2020

Map legend available at:  
[www.groundsure.com/sites/default/files/groundsure\\_legend.pdf](http://www.groundsure.com/sites/default/files/groundsure_legend.pdf)



**Site Details:**

29-31, HIGH STREET,  
HAMPTON WICK, KT1 4DA

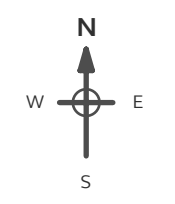
**Client Ref:** 20\_11967\_KJC\_13821  
**Report Ref:** GS-7208301  
**Grid Ref:** 517535, 169491

**Map Name:** National Grid

**Map date:** 1993-1995


**Scale:** 1:1,250

**Printed at:** 1:2,000



Surveyed N/A  
Revised N/A  
Edition N/A  
Copyright 1993  
Levelled N/A

Surveyed N/A  
Revised N/A  
Edition N/A  
Copyright 1995  
Levelled N/A

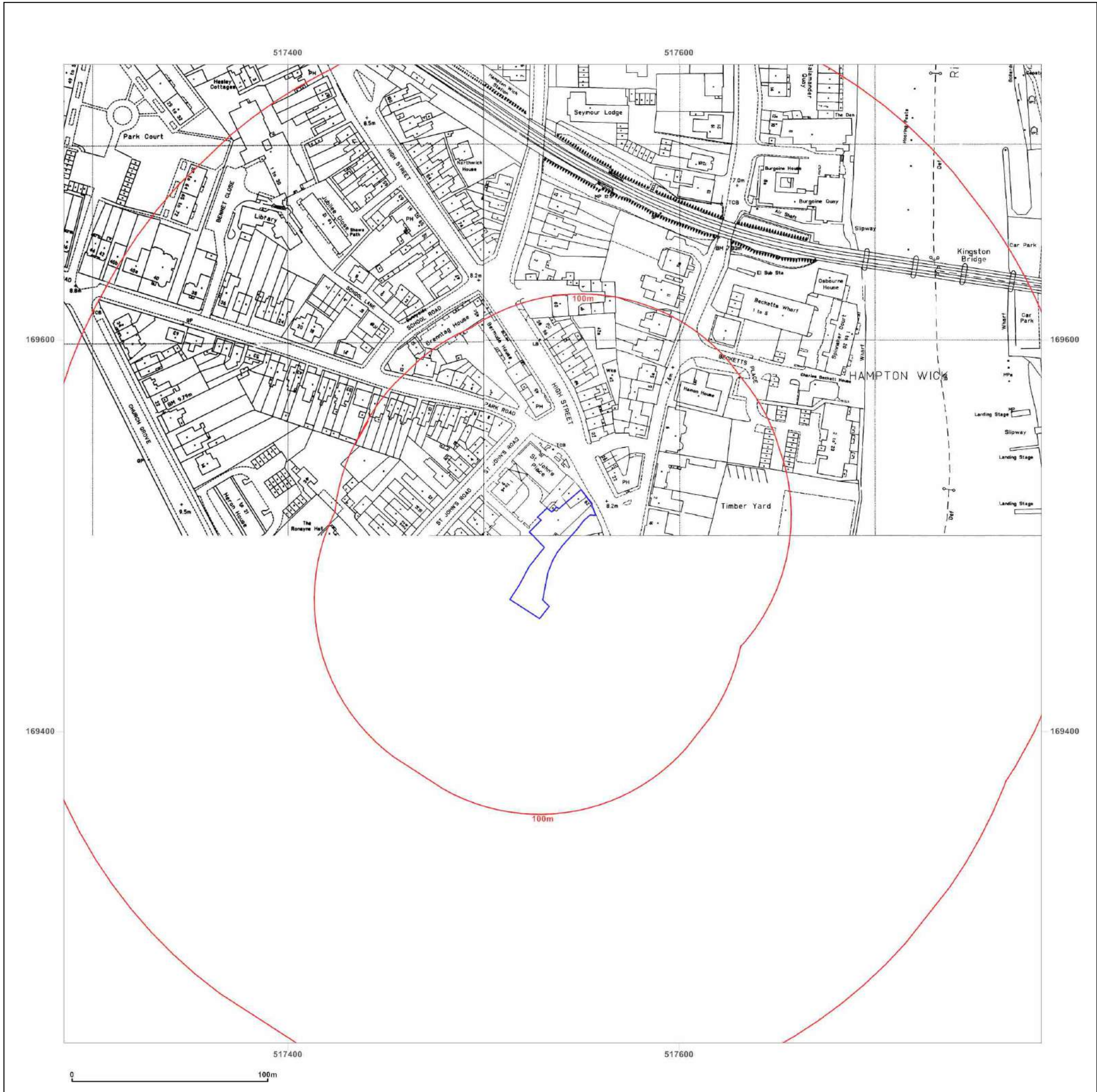


Produced by  
Groundsure Insights  
T: 08444 159000  
E: [info@groundsure.com](mailto:info@groundsure.com)  
W: [www.groundsure.com](http://www.groundsure.com)

© Crown copyright and database rights 2018 Ordnance Survey 100035207

Production date: 29 October 2020

Map legend available at:  
[www.groundsure.com/sites/default/files/groundsure\\_legend.pdf](http://www.groundsure.com/sites/default/files/groundsure_legend.pdf)



**Site Details:**

29-31, HIGH STREET,  
HAMPTON WICK, KT1 4DA

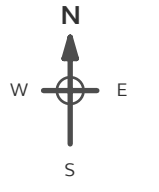
**Client Ref:** 20\_11967\_KJC\_13821  
**Report Ref:** GS-7208301  
**Grid Ref:** 517535, 169491

**Map Name:** National Grid


**Map date:** 1995

**Scale:** 1:1,250

**Printed at:** 1:2,000



Surveyed 1995  
Revised 1995  
Edition N/A  
Copyright 1995  
Levelled N/A



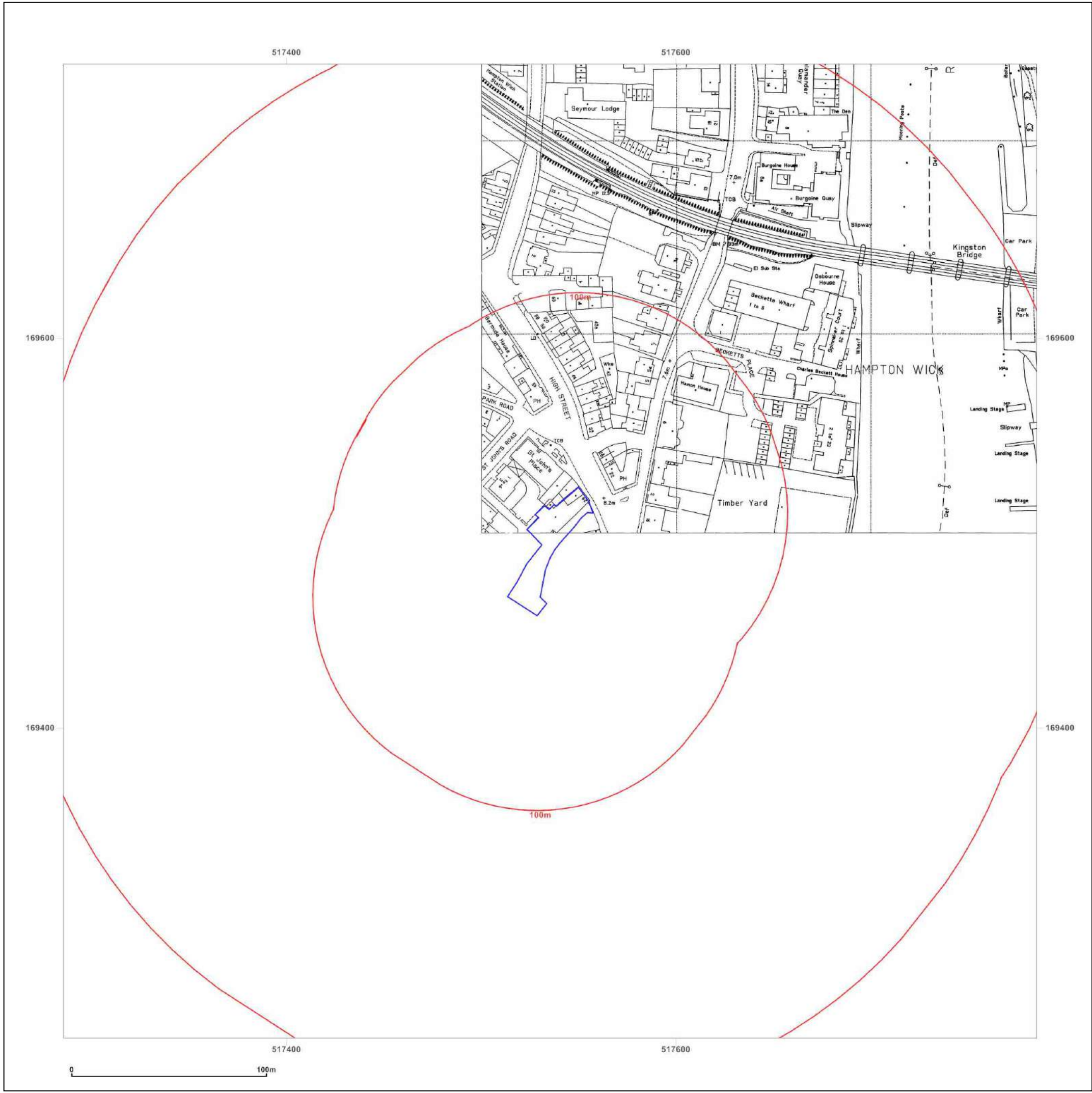
Powered by 

Produced by  
Groundsure Insights  
T: 08444 159000  
E: [info@groundsure.com](mailto:info@groundsure.com)  
W: [www.groundsure.com](http://www.groundsure.com)

© Crown copyright and database rights 2018 Ordnance Survey 100035207

Production date: 29 October 2020

Map legend available at:  
[www.groundsure.com/sites/default/files/groundsure\\_legend.pdf](http://www.groundsure.com/sites/default/files/groundsure_legend.pdf)



**Site Details:**

29-31, HIGH STREET,  
HAMPTON WICK, KT1 4DA


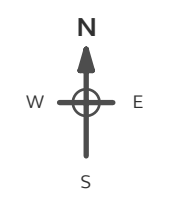
**Client Ref:** 20\_11967\_KJC\_13821  
**Report Ref:** GS-7208301  
**Grid Ref:** 517535, 169491

**Map Name:** LandLine

**Map date:** 2003

**Scale:** 1:1,250

**Printed at:** 1:1,250



Produced by  
Groundsure Insights  
T: 08444 159000  
E: [info@groundsure.com](mailto:info@groundsure.com)  
W: [www.groundsure.com](http://www.groundsure.com)

© Crown copyright and database rights 2018 Ordnance Survey 100035207

Production date: 29 October 2020

Map legend available at:  
[www.groundsure.com/sites/default/files/groundsure\\_legend.pdf](http://www.groundsure.com/sites/default/files/groundsure_legend.pdf)





**Site Details:**

29-31, HIGH STREET,  
HAMPTON WICK, KT1 4DA

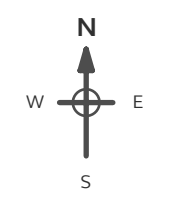
**Client Ref:** 20\_11967\_KJC\_13821  
**Report Ref:** GS-7208301  
**Grid Ref:** 517535, 169491


**Map Name:** County Series

**Map date:** 1865

**Scale:** 1:10,560

**Printed at:** 1:10,560





Surveyed 1865  
Revised 1865  
Edition N/A  
Copyright N/A  
Levelled N/A

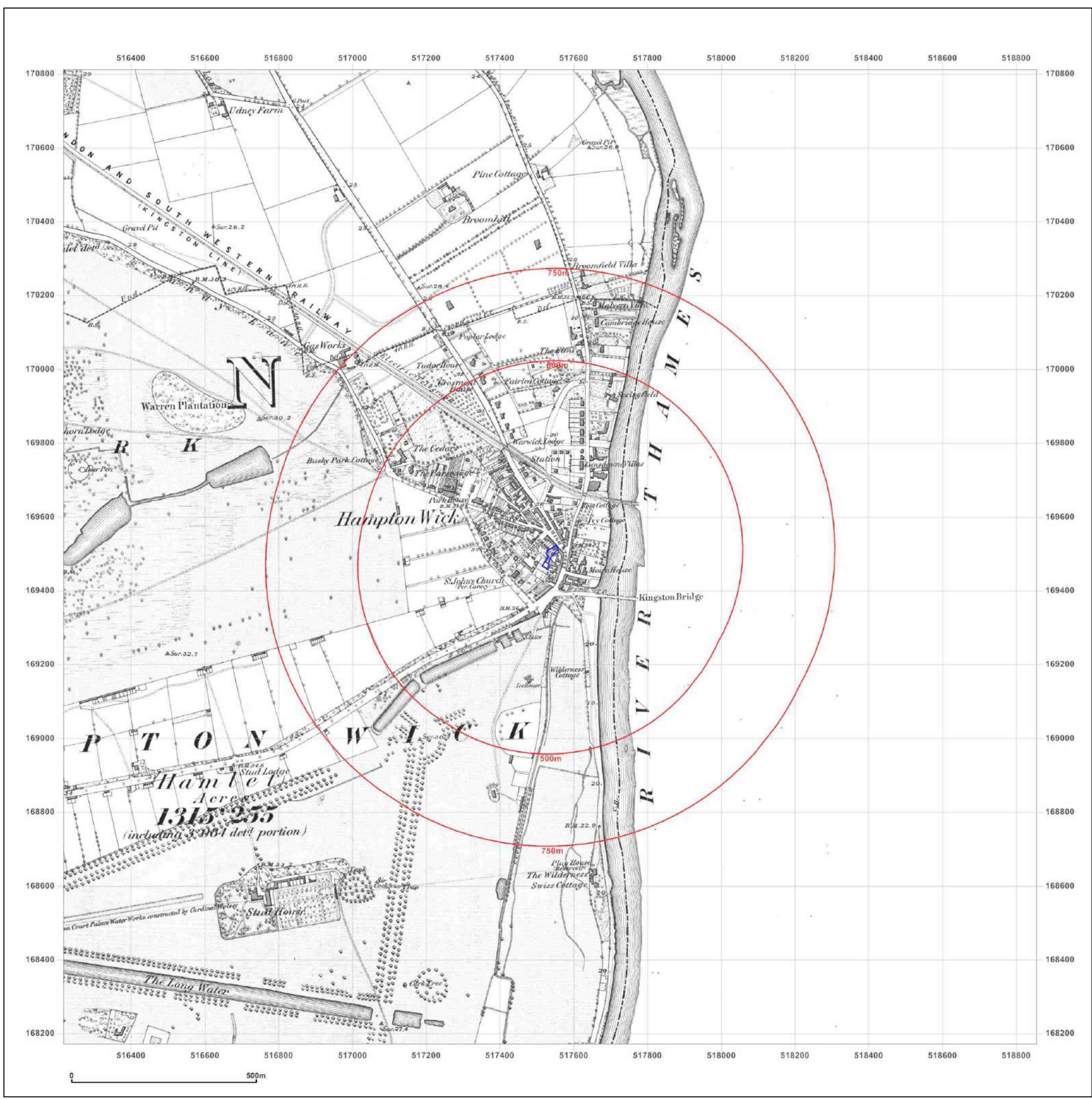


Produced by  
Groundsure Insights  
T: 08444 159000  
E: [info@groundsure.com](mailto:info@groundsure.com)  
W: [www.groundsure.com](http://www.groundsure.com)

© Crown copyright and database rights 2018 Ordnance Survey 100035207

Production date: 29 October 2020

Map legend available at:  
[www.groundsure.com/sites/default/files/groundsure\\_legend.pdf](http://www.groundsure.com/sites/default/files/groundsure_legend.pdf)



**Site Details:**

29-31, HIGH STREET,  
HAMPTON WICK, KT1 4DA

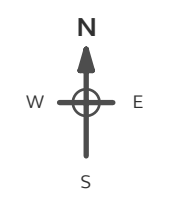
**Client Ref:** 20\_11967\_KJC\_13821  
**Report Ref:** GS-7208301  
**Grid Ref:** 517535, 169491

**Map Name:** County Series


**Map date:** 1868

**Scale:** 1:10,560

**Printed at:** 1:10,560



Surveyed 1868  
Revised 1868  
Edition N/A  
Copyright N/A  
Levelled N/A



Surveyed 1868  
Revised 1868  
Edition N/A  
Copyright N/A  
Levelled N/A

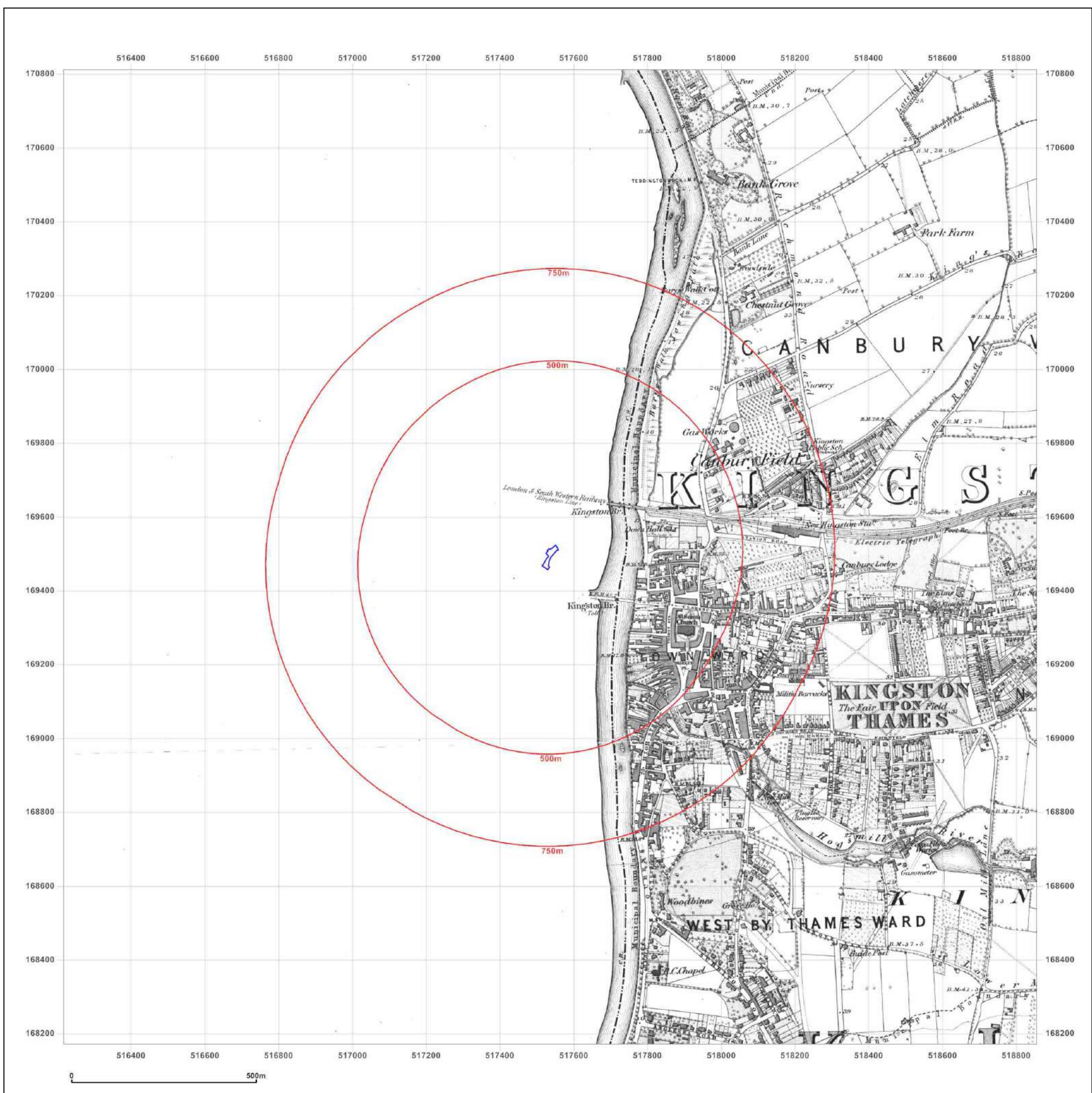


Produced by  
Groundsure Insights  
T: 08444 159000  
E: [info@groundsure.com](mailto:info@groundsure.com)  
W: [www.groundsure.com](http://www.groundsure.com)

© Crown copyright and database rights 2018 Ordnance Survey 100035207

Production date: 29 October 2020

Map legend available at:  
[www.groundsure.com/sites/default/files/groundsure\\_legend.pdf](http://www.groundsure.com/sites/default/files/groundsure_legend.pdf)



**Site Details:**

29-31, HIGH STREET,  
HAMPTON WICK, KT1 4DA

**Client Ref:** 20\_11967\_KJC\_13821  
**Report Ref:** GS-7208301  
**Grid Ref:** 517535, 169491

**Map Name:** County Series


**Map date:** 1894-1895

**Scale:** 1:10,560

**Printed at:** 1:10,560



Surveyed 1894  
Revised 1894  
Edition N/A  
Copyright N/A  
Levelled N/A



Surveyed 1868  
Revised 1895  
Edition N/A  
Copyright N/A  
Levelled N/A

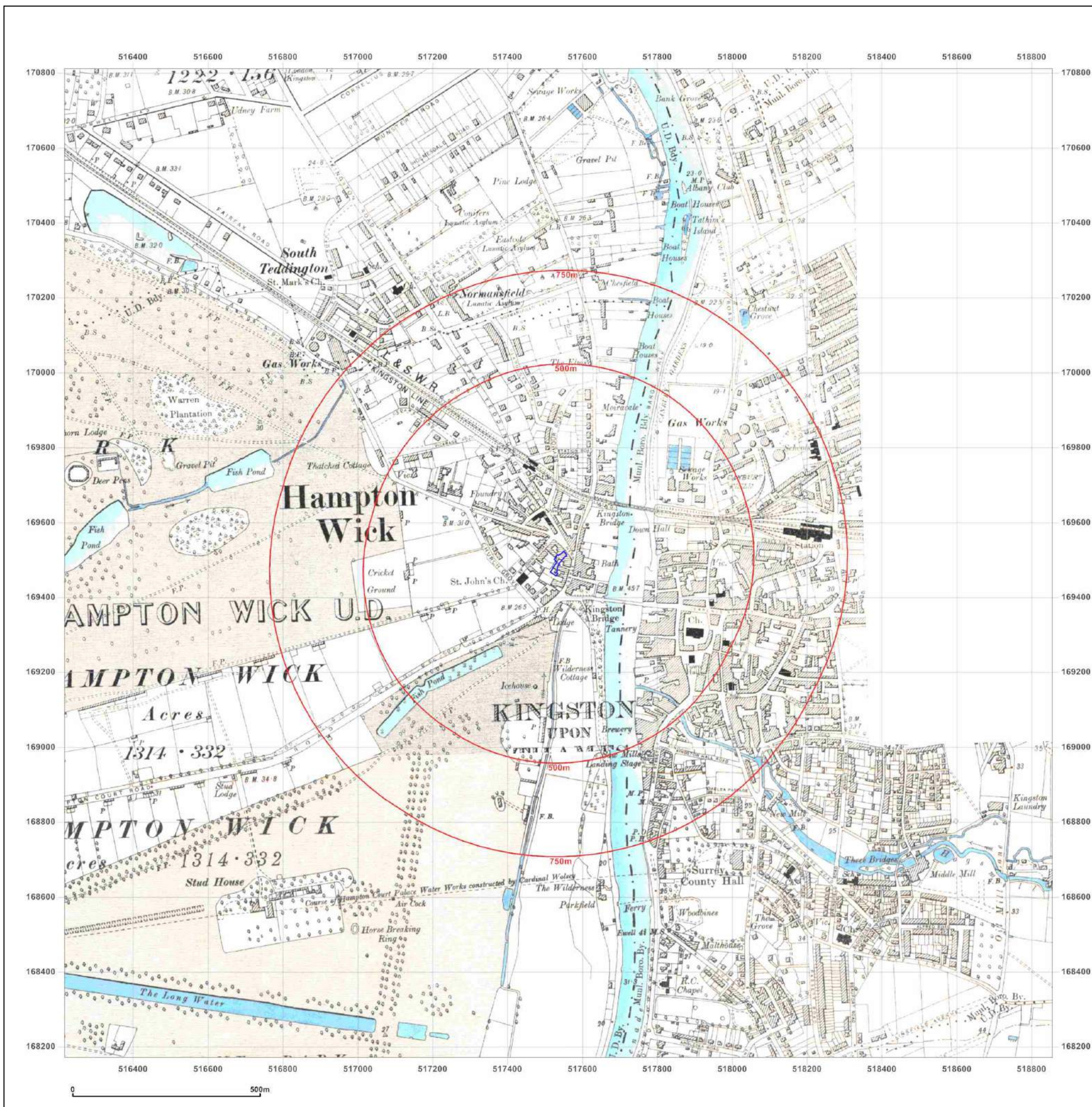


Produced by  
Groundsure Insights  
T: 08444 159000  
E: [info@groundsure.com](mailto:info@groundsure.com)  
W: [www.groundsure.com](http://www.groundsure.com)

© Crown copyright and database rights 2018 Ordnance Survey 100035207

Production date: 29 October 2020

Map legend available at:  
[www.groundsure.com/sites/default/files/groundsure\\_legend.pdf](http://www.groundsure.com/sites/default/files/groundsure_legend.pdf)



**Site Details:**

29-31, HIGH STREET,  
HAMPTON WICK, KT1 4DA

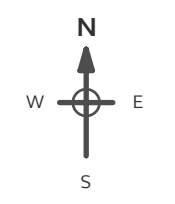
**Client Ref:** 20\_11967\_KJC\_13821  
**Report Ref:** GS-7208301  
**Grid Ref:** 517535, 169491

**Map Name:** County Series

**Map date:** 1895

**Scale:** 1:10,560

**Printed at:** 1:10,560



Surveyed 1868  
Revised 1895  
Edition N/A  
Copyright N/A  
Levelled N/A

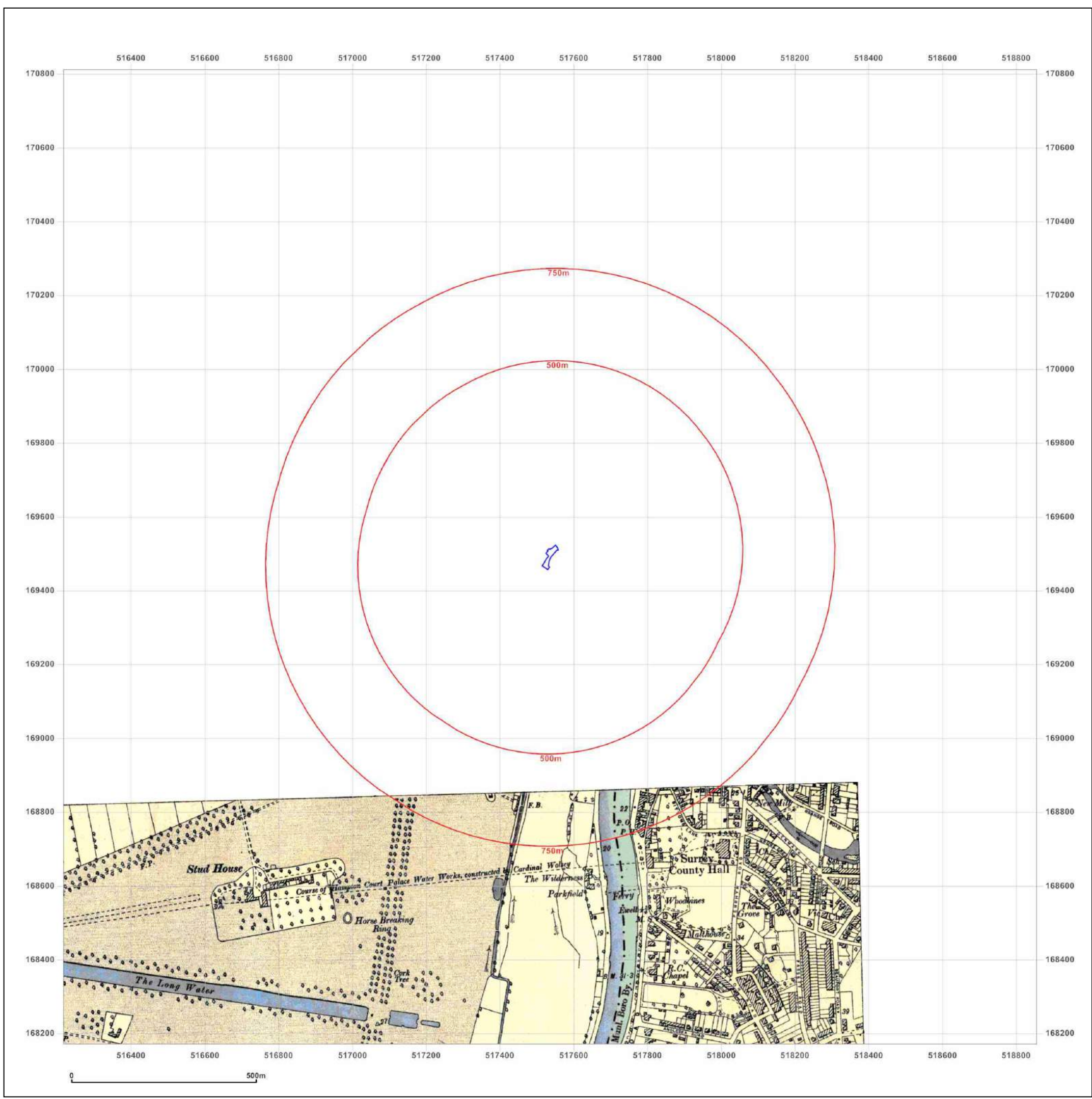


Produced by  
Groundsure Insights  
T: 08444 159000  
E: [info@groundsure.com](mailto:info@groundsure.com)  
W: [www.groundsure.com](http://www.groundsure.com)

© Crown copyright and database rights 2018 Ordnance Survey 100035207

Production date: 29 October 2020

Map legend available at:  
[www.groundsure.com/sites/default/files/groundsure\\_legend.pdf](http://www.groundsure.com/sites/default/files/groundsure_legend.pdf)



**Site Details:**

29-31, HIGH STREET,  
HAMPTON WICK, KT1 4DA

**Client Ref:** 20\_11967\_KJC\_13821  
**Report Ref:** GS-7208301  
**Grid Ref:** 517535, 169491

**Map Name:** County Series

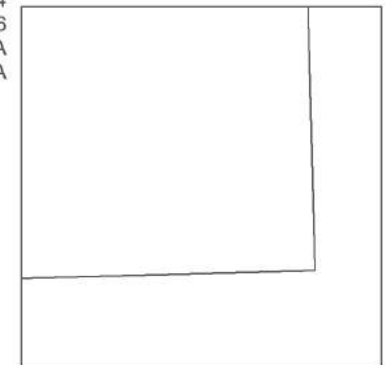
**Map date:** 1896

**Scale:** 1:10,560

**Printed at:** 1:10,560



Surveyed N/A  
Revised 1894  
Edition 1896  
Copyright N/A  
Levelled N/A

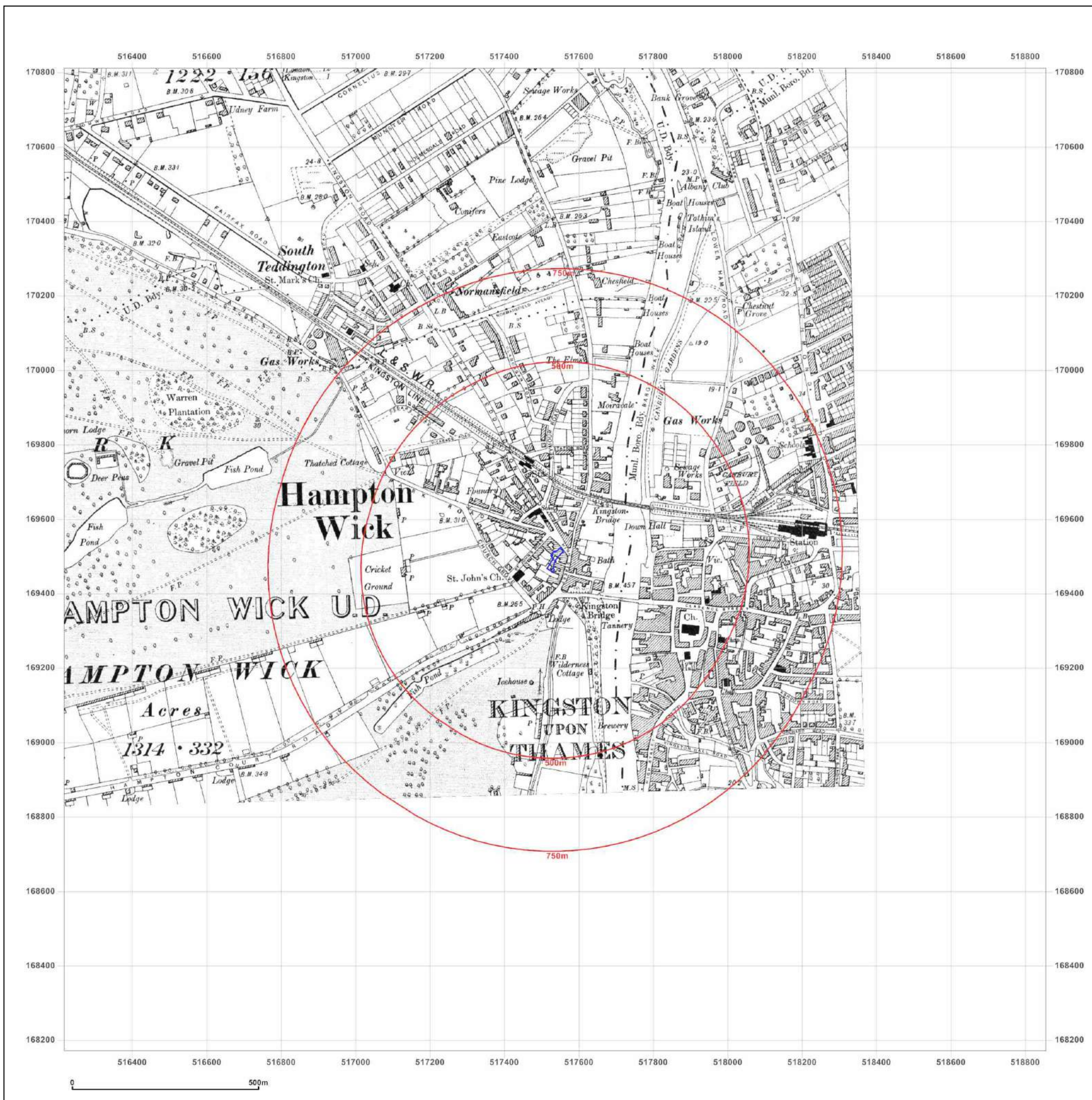


Produced by  
Groundsure Insights  
T: 08444 159000  
E: [info@groundsure.com](mailto:info@groundsure.com)  
W: [www.groundsure.com](http://www.groundsure.com)

© Crown copyright and database rights 2018 Ordnance Survey 100035207

Production date: 29 October 2020

Map legend available at:  
[www.groundsure.com/sites/default/files/groundsure\\_legend.pdf](http://www.groundsure.com/sites/default/files/groundsure_legend.pdf)



**Site Details:**

29-31, HIGH STREET,  
HAMPTON WICK, KT1 4DA

**Client Ref:** 20\_11967\_KJC\_13821  
**Report Ref:** GS-7208301  
**Grid Ref:** 517535, 169491

**Map Name:** County Series

**Map date:** 1895-1898

**Scale:** 1:10,560

**Printed at:** 1:10,560



Surveyed 1867  
Revised 1895  
Edition N/A  
Copyright N/A  
Levelled N/A

Surveyed 1868  
Revised 1895  
Edition N/A  
Copyright N/A  
Levelled N/A

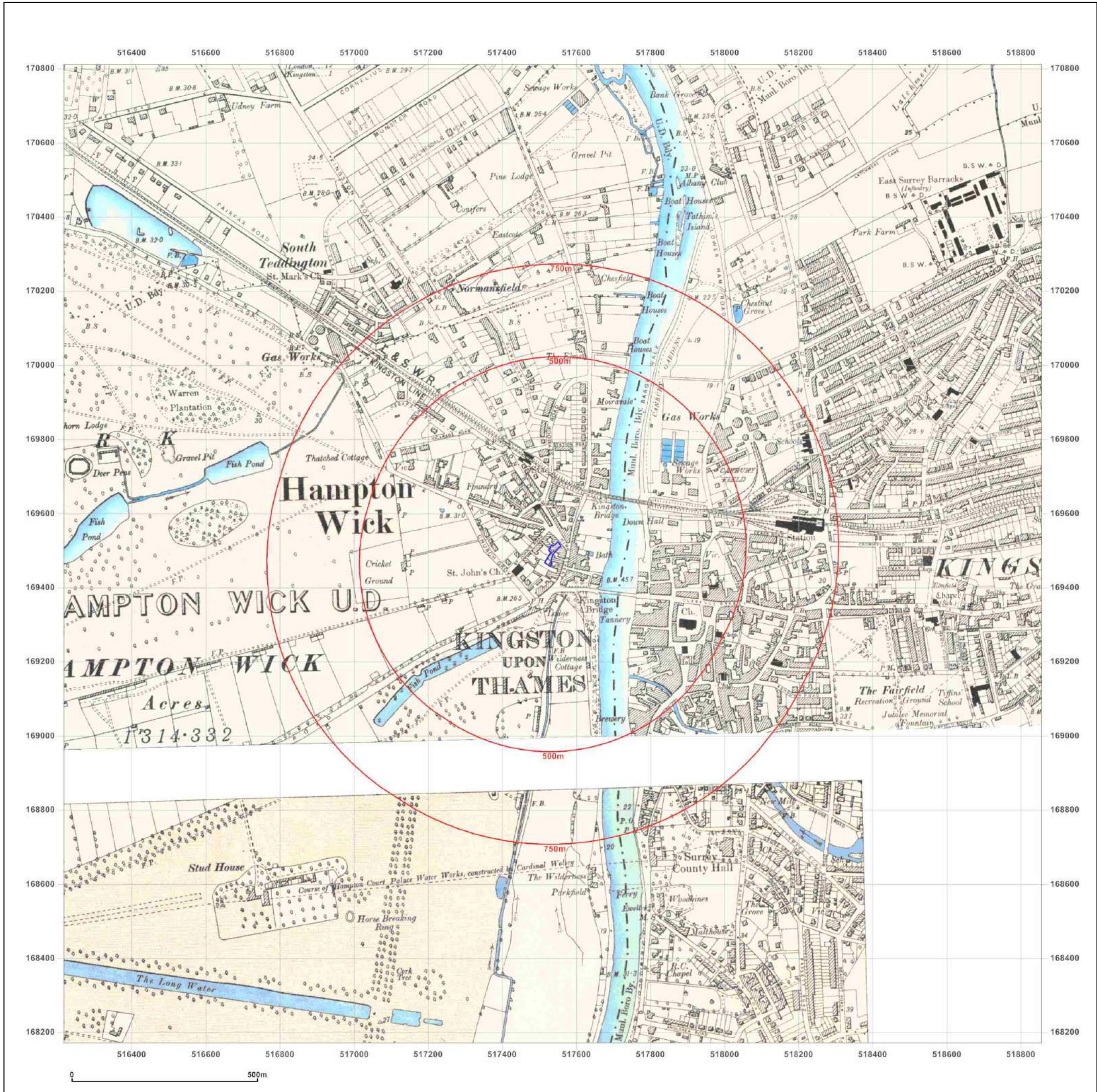


Produced by  
Groundsure Insights  
T: 08444 159000  
E: [info@groundsure.com](mailto:info@groundsure.com)  
W: [www.groundsure.com](http://www.groundsure.com)

© Crown copyright and database rights 2018 Ordnance Survey 100035207

Production date: 29 October 2020

Map legend available at:  
[www.groundsure.com/sites/default/files/groundsure\\_legend.pdf](http://www.groundsure.com/sites/default/files/groundsure_legend.pdf)



**Site Details:**

29-31, HIGH STREET,  
HAMPTON WICK, KT1 4DA

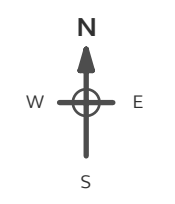
**Client Ref:** 20\_11967\_KJC\_13821  
**Report Ref:** GS-7208301  
**Grid Ref:** 517535, 169491

**Map Name:** County Series

**Map date:** 1898-1899

**Scale:** 1:10,560

**Printed at:** 1:10,560



Surveyed 1867  
Revised 1895  
Edition N/A  
Copyright N/A  
Levelled N/A

Surveyed 1868  
Revised 1895  
Edition 1898  
Copyright N/A  
Levelled N/A

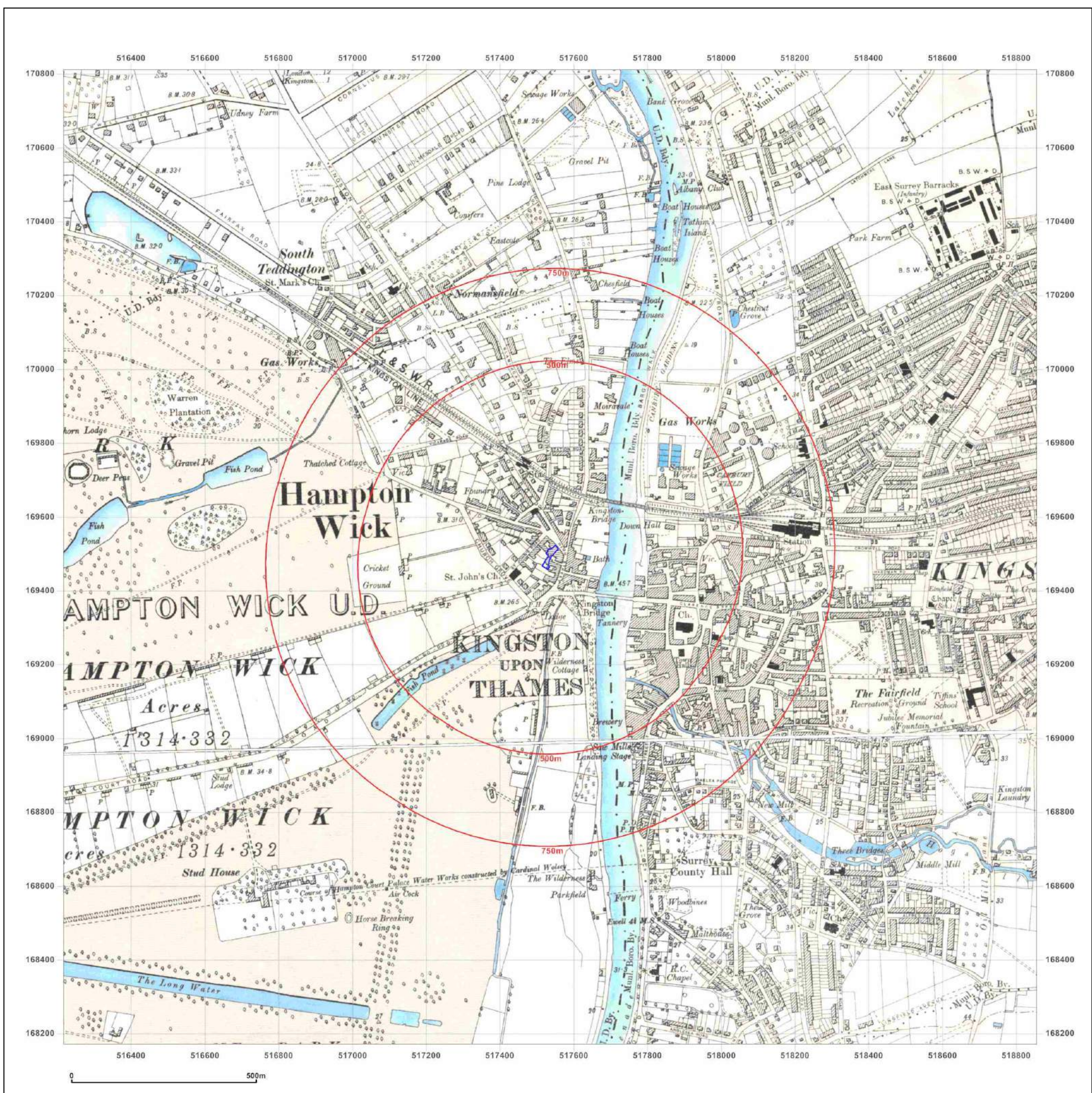


Produced by  
Groundsure Insights  
T: 08444 159000  
E: [info@groundsure.com](mailto:info@groundsure.com)  
W: [www.groundsure.com](http://www.groundsure.com)

© Crown copyright and database rights 2018 Ordnance Survey 100035207

Production date: 29 October 2020

Map legend available at:  
[www.groundsure.com/sites/default/files/groundsure\\_legend.pdf](http://www.groundsure.com/sites/default/files/groundsure_legend.pdf)



**Site Details:**

29-31, HIGH STREET,  
HAMPTON WICK, KT1 4DA

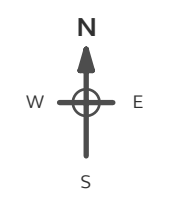
**Client Ref:** 20\_11967\_KJC\_13821  
**Report Ref:** GS-7208301  
**Grid Ref:** 517535, 169491

**Map Name:** County Series

**Map date:** 1912

**Scale:** 1:10,560

**Printed at:** 1:10,560



Surveyed 1863  
Revised 1912  
Edition N/A  
Copyright N/A  
Levelled N/A

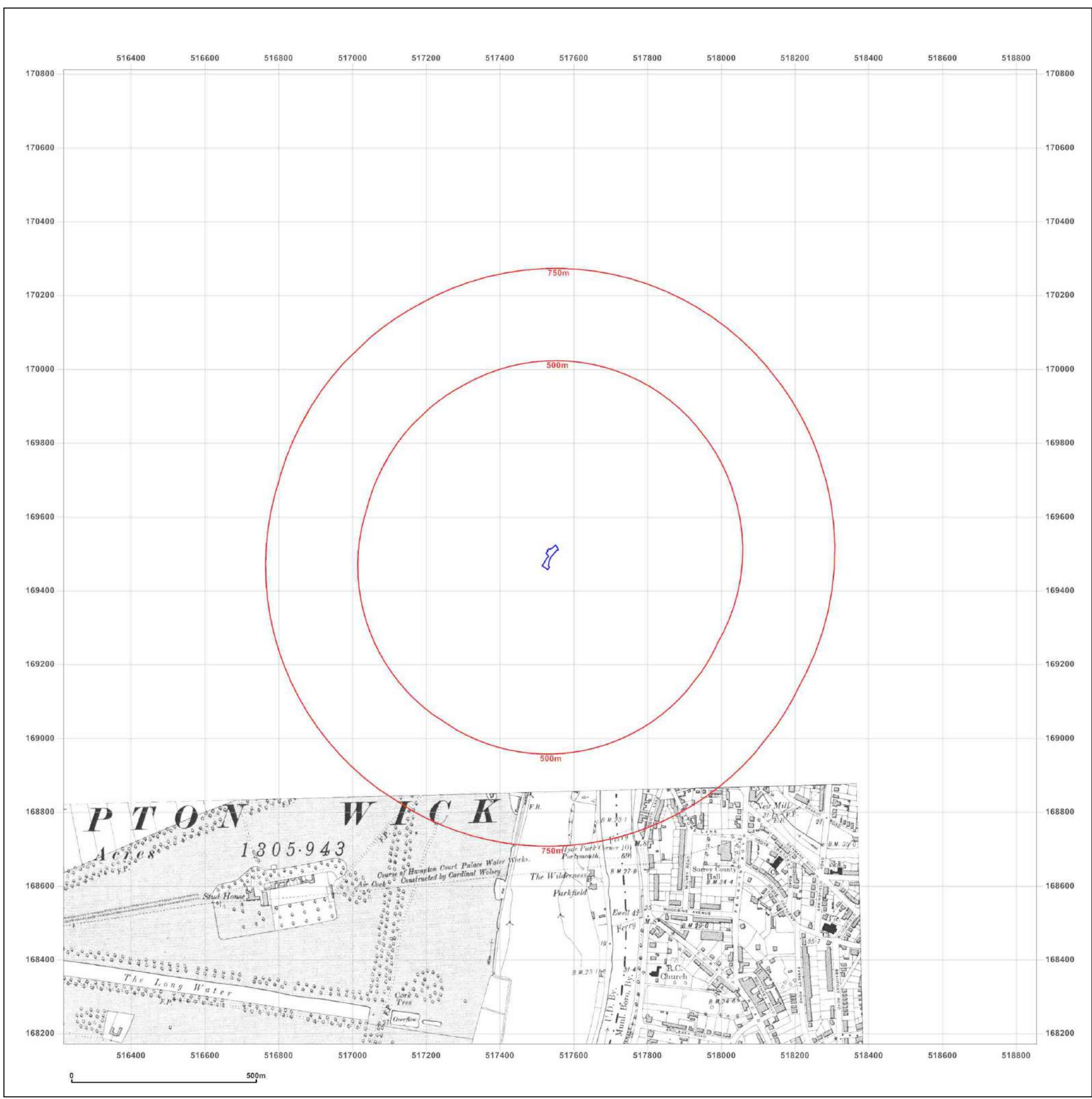


Produced by  
Groundsure Insights  
T: 08444 159000  
E: [info@groundsure.com](mailto:info@groundsure.com)  
W: [www.groundsure.com](http://www.groundsure.com)

© Crown copyright and database rights 2018 Ordnance Survey 100035207

Production date: 29 October 2020

Map legend available at:  
[www.groundsure.com/sites/default/files/groundsure\\_legend.pdf](http://www.groundsure.com/sites/default/files/groundsure_legend.pdf)





**Site Details:**

29-31, HIGH STREET,  
HAMPTON WICK, KT1 4DA

**Client Ref:** 20\_11967\_KJC\_13821  
**Report Ref:** GS-7208301  
**Grid Ref:** 517535, 169491

**Map Name:** County Series

**Map date:** 1920

**Scale:** 1:10,560

**Printed at:** 1:10,560



Surveyed 1867  
Revised 1912  
Edition 1920  
Copyright N/A  
Levelled 1913

Surveyed 1867  
Revised 1912  
Edition N/A  
Copyright N/A  
Levelled N/A

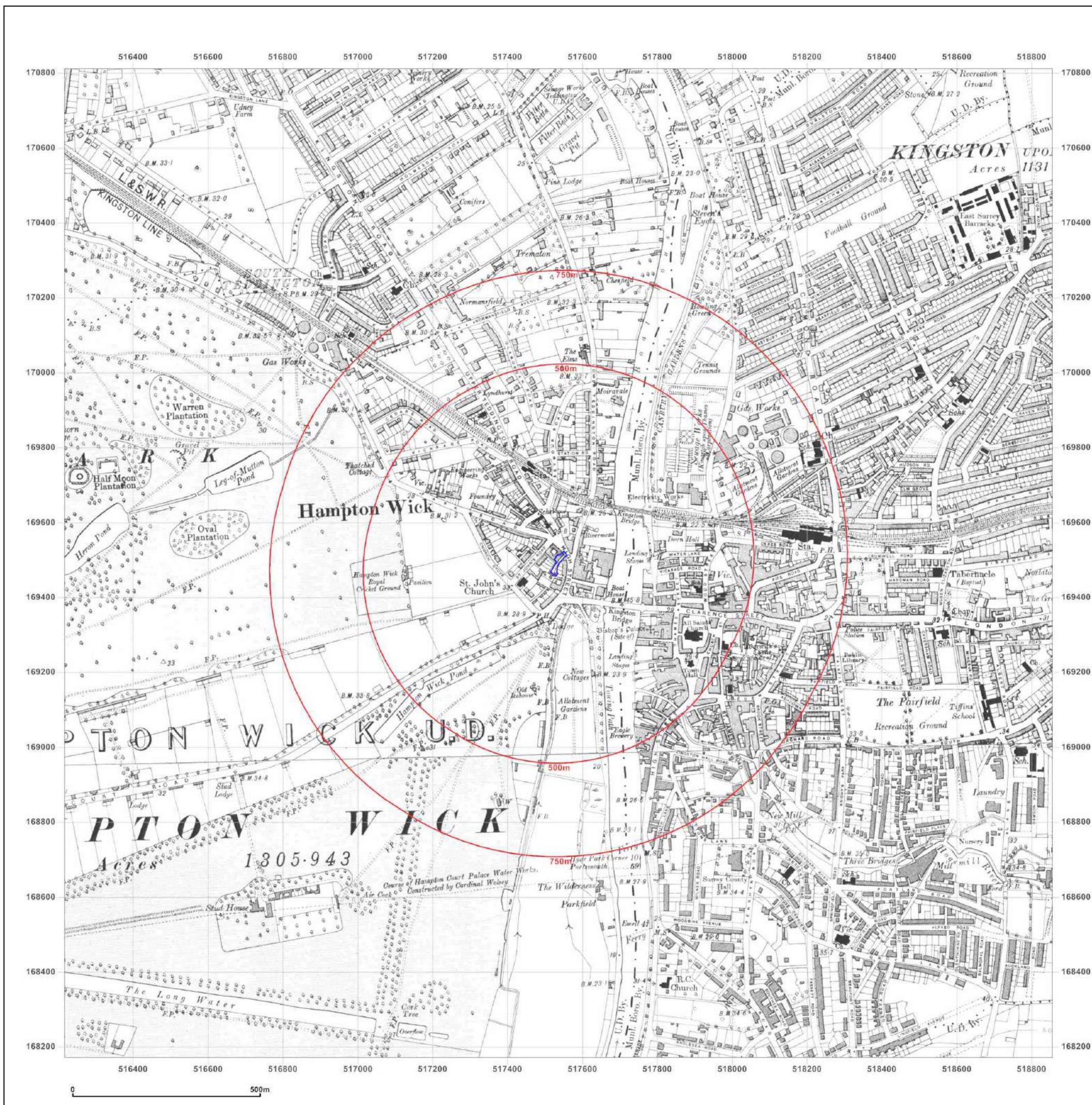


Produced by  
Groundsure Insights  
T: 08444 159000  
E: [info@groundsure.com](mailto:info@groundsure.com)  
W: [www.groundsure.com](http://www.groundsure.com)

© Crown copyright and database rights 2018 Ordnance Survey 100035207

Production date: 29 October 2020

Map legend available at:  
[www.groundsure.com/sites/default/files/groundsure\\_legend.pdf](http://www.groundsure.com/sites/default/files/groundsure_legend.pdf)



**Site Details:**

29-31, HIGH STREET,  
HAMPTON WICK, KT1 4DA

**Client Ref:** 20\_11967\_KJC\_13821  
**Report Ref:** GS-7208301  
**Grid Ref:** 517535, 169491

**Map Name:** County Series

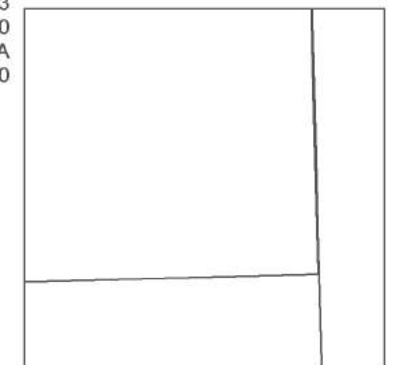
**Map date:** 1919-1920

**Scale:** 1:10,560

**Printed at:** 1:10,560



Surveyed 1863  
Revised 1913  
Edition 1920  
Copyright N/A  
Levelled 1920



Surveyed 1867  
Revised 1919  
Edition 1919  
Copyright N/A  
Levelled N/A



Produced by  
Groundsure Insights  
T: 08444 159000  
E: [info@groundsure.com](mailto:info@groundsure.com)  
W: [www.groundsure.com](http://www.groundsure.com)

© Crown copyright and database rights 2018 Ordnance Survey 100035207

Production date: 29 October 2020

Map legend available at:  
[www.groundsure.com/sites/default/files/groundsure\\_legend.pdf](http://www.groundsure.com/sites/default/files/groundsure_legend.pdf)

