

Leyland Cypress
To be removed
T6

Excavations required to form
foundations for shed/Gym and
side extension
encroach upon 18.41m sq (4%)
of the RPA of T1

T1
London Plane





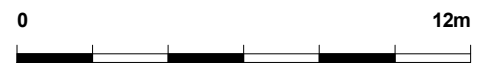
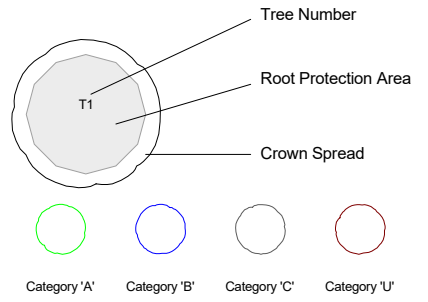
View of T1 and T6 from
Cole Park Road



View of Development
area in garden

Plan Legend

-  Proposed extent of excavations
-  Existing structures




Connick Tree Care
New Pond Farm, Woodhatch Road,
Reigate, Surrey, RH2 7QH
Tel: 01737 779191 Email: info@connicktrecare.co.uk

Arboricultural Impact Plan

SCALE : 1 : 200 @ A4	DATE : 08/04/2021
MAP FILENAME :181716/RT/AIP	
SITE: 2a Cole Park Road, Twickenham. TW1 1HW	



Map data shown may contain Ordnance Survey © products supplied by
Pear Technology Services Ltd; Email: info@peartechnology.co.uk
© Crown Copyright and database rights from date shown above
Ordnance Survey © licence number 100023148