

## Envirocheck<sup>®</sup> Report:

### Datasheet

#### Order Details:

**Order Number:**

265833838\_1\_1

**Customer Reference:**

201345

**National Grid Reference:**

517490, 169400

**Slice:**

A

**Site Area (Ha):**

0.33

**Search Buffer (m):**

1000

#### Site Details:

Second Floor Flat 2e Room 2

Kingston Bridge House

Church Grove

HAMPTON WICK

KT1 4AG

#### Client Details:

Mr K Lang

Lanmor Consulting Ltd

Thorogood House

34 Tolworth Close

Surbiton

Surrey

KT6 7EP

Report Section	Page Number
Summary	-
Ecology	1
Heritage	2
Water & Hydrology	14
Visual and Landscape	22
Data Currency	23
Data Suppliers	25
Useful Contacts	26

### Introduction

The process of an Environmental Impact Assessment is governed by the Town and Country Planning (Environmental Impact Assessment) Regulations 2011. These regulations apply the EU directive "on the assessment of the effects of certain public and private projects on the environment" (usually referred to as the Environmental Impact Assessment Directive) to the planning system in England.

The aim of the Envirocheck Environmental Impact Assessment Report is to provide the necessary site-specific environmental data required to assess the potential environmental effects of a development. Ultimately this assessment is required by the local planning authority in order to decide whether or not to grant planning permission for a project, so as to protect the environment. The regulations set out a procedure for identifying those projects which should be subject to an Environmental Impact Assessment, and for assessing, consulting and coming to a decision on those projects which are likely to have significant environmental effects.

The datasheet is produced by querying the Landmark database to a distance defined by the client from a site boundary provided by the client.

In the attached datasheet the National Grid References (NGRs) are rounded to the nearest 10m in accordance with Landmark's agreements with a number of Data Suppliers.

### Copyright Notice

© Landmark Information Group Limited 2020. The Copyright on the information and data and its format as contained in this Envirocheck EIA® Report ("Report") is the property of Landmark Information Group Limited ("Landmark") and several other Data Providers, including (but not limited to) Ordnance Survey, British Geological Survey, the Environment Agency/Natural Resources Wales and Natural England and must not be reproduced in whole or in part by photocopying or any other method. The Report contains public sector information licensed under the Open Government Licence v2.0

The Report is supplied under Landmark's Terms and Conditions accepted by the Customer. A copy of Landmark's Terms and Conditions can be found with the Index Map for this report. Additional copies of the Report may be obtained from Landmark, subject to Landmark's charges in force from time to time. The Copyright, design rights and any other intellectual rights shall remain the exclusive property of Landmark and /or other Data providers, whose Copyright material has been included in this Report.

© Environment Agency & United Kingdom Research and Innovation 2020. © Natural Resources Wales & United Kingdom Research and Innovation 2020.

### Natural England Copyright Notice

Site of Special Scientific Interest, National Nature Reserve, Ramsar, Special Protection Area, Special Conservation Area, Marine Nature Reserve data (derived from Ordnance Survey 1:10000 raster) is provided by, and used with the permission of, Natural England who retain the copyright and Intellectual Property Rights for the data.

### Scottish Natural Heritage Copyright

Contains SNH information licensed under the Open Government Licence v3.0

### Natural Resources Wales Copyright

Contains Natural Resources Wales information © Natural Resources Wales and Database Right. All rights Reserved. Contains Ordnance Survey Data. Ordnance Survey Licence number 100019741. Crown Copyright and Database Right. Contains Natural Resources Wales information © Natural Resources Wales and Database Right. All rights Reserved. Some features of this information are based on digital spatial data licensed from the Centre for Ecology & Hydrology © NERC (CEH). Defra, Met Office and DARD Rivers Agency © Crown copyright. © Cranfield University. © James Hutton Institute. Contains OS data © Crown copyright and database right 2020. Land & Property Services © Crown copyright and database right.

### Report Version v53.0

Data Type	Page Number	On Site	0 to 250m	251 to 500m	501 to 1000m
<b>Ecology</b>					
Ancient Woodland					
Areas of Adopted Green Belt					
Areas of Outstanding Natural Beauty					
Areas of Unadopted Green Belt					
Country Parks					
Environmentally Sensitive Areas					
Local Nature Reserves					
Marine Nature Reserves					
National Nature Reserves					
National Parks					
Nitrate Sensitive Areas					
Nitrate Vulnerable Zones	pg 1			1	
Ramsar Sites					
Sites of Special Scientific Interest	pg 1		1		
Special Areas of Conservation					
Special Protection Areas					
<b>Heritage</b>					
Historic Battlefields					
Listed Buildings	pg 2		21	39	31
Scheduled Monuments	pg 13			1	
World Heritage Sites					
<b>Water &amp; Hydrology</b>					
Areas Benefiting from Flood Defences				n/a	n/a
BGS Groundwater Flooding Susceptibility	pg 14	Yes	n/a	n/a	n/a
Bedrock Aquifer Designations	pg 14	Yes	n/a	n/a	n/a
Superficial Aquifer Designations	pg 14	Yes	n/a	n/a	n/a
OS Water Network Lines	pg 14		10	11	39
Extreme Flooding from Rivers or Sea without Defences	pg 20	Yes	Yes	n/a	n/a
Flooding from Rivers or Sea without Defences	pg 21		Yes	n/a	n/a
Flood Defences				n/a	n/a
Flood Water Storage Areas				n/a	n/a
Historic Flood Events	pg 21		Yes	n/a	n/a
Source Protection Zones					
<b>Visual and Landscape</b>					
Historic Parks, Gardens and Designed Landscapes	pg 22		2		

Map ID	Details	Quadrant Reference (Compass Direction)	Estimated Distance From Site	Contact	NGR
1	<b>Nitrate Vulnerable Zones</b> Name: Hogsmill Nvz Description: Surface Water Source: Environment Agency, Head Office	A14SW (E)	352	2	517850 169250
2	<b>Sites of Special Scientific Interest</b> Name: Bushy Park And Home Park Multiple Areas: Y Total Area(m <sup>2</sup> ): 5403900.74 Source: Natural England Reference: 2000738 Designation Details: Site Of Special Scientific Interest Designation Date: 5th September 2014 Date Type: Notified	A13SE (S)	33	1	517505 169334



Map ID	Details	Quadrant Reference (Compass Direction)	Estimated Distance From Site	Contact	NGR
3	<p><b>Listed Buildings</b></p> <p>Name: Home Park House                      Location: Not Supplied                      Reference: 1080803                      Other Reference: 205369                      Grade: Grade II Listed Building                      Registered Date: 6th January 1977                      Source: Historic England                      Positional Accuracy: Positioned by the supplier</p>	A13SE (SE)	29	3	517522 169349
3	<p><b>Listed Buildings</b></p> <p>Name: The Gatehouse                      Location: Not Supplied                      Reference: 1193021                      Other Reference: 205368                      Grade: Grade II Listed Building                      Registered Date: 6th January 1977                      Source: Historic England                      Positional Accuracy: Positioned by the supplier</p>	A13SE (SE)	29	3	517528 169353
3	<p><b>Listed Buildings</b></p> <p>Name: Hampton Wick War Memorial                      Location: Not Supplied                      Reference: 1430664                      Other Reference: Not Supplied                      Grade: Grade II Listed Building                      Registered Date: 19th November 2015                      Source: Historic England                      Positional Accuracy: Positioned by the supplier</p>	A13SE (SE)	31	3	517547 169367
3	<p><b>Listed Buildings</b></p> <p>Name: Lodge To Hampton Court Park                      Location: Not Supplied                      Reference: 1358102                      Other Reference: 205370                      Grade: Grade II Listed Building                      Registered Date: 25th June 1983                      Source: Historic England                      Positional Accuracy: Positioned by the supplier</p>	A13SE (SE)	38	3	517516 169334
4	<p><b>Listed Buildings</b></p> <p>Name: Church Of St John                      Location: Not Supplied                      Reference: 1080843                      Other Reference: 205261                      Grade: Grade II Listed Building                      Registered Date: 25th June 1983                      Source: Historic England                      Positional Accuracy: Positioned by the supplier</p>	A13NW (NW)	32	3	517441 169444
5	<p><b>Listed Buildings</b></p> <p>Name: 9, High Street                      Location: Not Supplied                      Reference: 1357704                      Other Reference: 205444                      Grade: Grade II Listed Building                      Registered Date: 25th June 1983                      Source: Historic England                      Positional Accuracy: Positioned by the supplier</p>	A13NE (NE)	60	3	517553 169449
5	<p><b>Listed Buildings</b></p> <p>Name: 2, High Street                      Location: Not Supplied                      Reference: 1065421                      Other Reference: 205445                      Grade: Grade II Listed Building                      Registered Date: 25th June 1983                      Source: Historic England                      Positional Accuracy: Positioned by the supplier</p>	A13NE (NE)	81	3	517580 169452
5	<p><b>Listed Buildings</b></p> <p>Name: 4, High Street                      Location: Not Supplied                      Reference: 1065422                      Other Reference: 205446                      Grade: Grade II Listed Building                      Registered Date: 25th June 1983                      Source: Historic England                      Positional Accuracy: Positioned by the supplier</p>	A13NE (NE)	85	3	517582 169456

Map ID	Details	Quadrant Reference (Compass Direction)	Estimated Distance From Site	Contact	NGR
5	<p><b>Listed Buildings</b></p> <p>Name: 6 And 8, High Street            Location: Not Supplied            Reference: 1065423            Other Reference: 205447            Grade: Grade II Listed Building            Registered Date: 25th June 1983            Source: Historic England            Positional Accuracy: Positioned by the supplier</p>	A13NE (NE)	94	3	517583 169467
6	<p><b>Listed Buildings</b></p> <p>Name: 16, High Street            Location: Not Supplied            Reference: 1065424            Other Reference: 205448            Grade: Grade II Listed Building            Registered Date: 16th April 1971            Source: Historic England            Positional Accuracy: Positioned by the supplier</p>	A13NE (NE)	124	3	517588 169504
6	<p><b>Listed Buildings</b></p> <p>Name: River Cottage            Location: Not Supplied            Reference: 1285694            Other Reference: 205549            Grade: Grade II Listed Building            Registered Date: 14th January 1974            Source: Historic England            Positional Accuracy: Positioned by the supplier</p>	A13NE (NE)	136	3	517588 169520
6	<p><b>Listed Buildings</b></p> <p>Name: 4, Lower Teddington Road            Location: Not Supplied            Reference: 1065385            Other Reference: 205550            Grade: Grade II Listed Building            Registered Date: 25th June 1983            Source: Historic England            Positional Accuracy: Positioned by the supplier</p>	A13NE (NE)	147	3	517591 169533
6	<p><b>Listed Buildings</b></p> <p>Name: 6, Lower Teddington Road            Location: Not Supplied            Reference: 1357724            Other Reference: 205551            Grade: Grade II Listed Building            Registered Date: 25th June 1983            Source: Historic England            Positional Accuracy: Positioned by the supplier</p>	A13NE (NE)	165	3	517598 169551
7	<p><b>Listed Buildings</b></p> <p>Name: Former Hampton Wick Local Board Offices And Udc Office            Location: Not Supplied            Reference: 1412912            Other Reference: Not Supplied            Grade: Grade II Listed Building            Registered Date: 22nd February 2013            Source: Historic England            Positional Accuracy: Positioned by the supplier</p>	A13NE (N)	154	3	517517 169583
7	<p><b>Listed Buildings</b></p> <p>Name: 60, High Street            Location: Not Supplied            Reference: 1065425            Other Reference: 205449            Grade: Grade II Listed Building            Registered Date: 25th June 1983            Source: Historic England            Positional Accuracy: Positioned by the supplier</p>	A13NE (N)	195	3	517539 169619
8	<p><b>Listed Buildings</b></p> <p>Name: Kingston Bridge            Location: Not Supplied            Reference: 1065378            Other Reference: 205538            Grade: Grade II* Listed Building            Registered Date: 2nd September 1952            Source: Historic England            Positional Accuracy: Positioned by the supplier</p>	A13SE (E)	163	3	517690 169379

Map ID	Details	Quadrant Reference (Compass Direction)	Estimated Distance From Site	Contact	NGR
8	<p><b>Listed Buildings</b></p> <p>Name: Kingston Bridge            Location: Not Supplied            Reference: 1300232            Other Reference: 203099            Grade: Grade II* Listed Building            Registered Date: 30th July 1951            Source: Historic England            Positional Accuracy: Positioned by the supplier</p>	A13SE (E)	210	3	517736 169371
9	<p><b>Listed Buildings</b></p> <p>Name: Wall Running East Along Hampton Court Road Turning South At Home Park House, Terminating At Ivy Cottage            Location: Not Supplied            Reference: 1358101            Other Reference: 205367            Grade: Grade II Listed Building            Registered Date: 25th June 1983            Source: Historic England            Positional Accuracy: Positioned by the supplier</p>	A13SE (S)	167	3	517515 169198
10	<p><b>Listed Buildings</b></p> <p>Name: 24-30, Park Road            Location: Not Supplied            Reference: 1065365            Other Reference: 205599            Grade: Grade II Listed Building            Registered Date: 25th June 1983            Source: Historic England            Positional Accuracy: Positioned by the supplier</p>	A13NW (NW)	200	3	517392 169617
11	<p><b>Listed Buildings</b></p> <p>Name: Old Icehouse            Location: Not Supplied            Reference: 1080800            Other Reference: 205363            Grade: Grade II Listed Building            Registered Date: 25th June 1983            Source: Historic England            Positional Accuracy: Positioned by the supplier</p>	A13SW (S)	209	3	517475 169153
12	<p><b>Listed Buildings</b></p> <p>Name: 40, Park Road            Location: Not Supplied            Reference: 1180634            Other Reference: 205600            Grade: Grade II Listed Building            Registered Date: 25th June 1983            Source: Historic England            Positional Accuracy: Positioned by the supplier</p>	A13NW (NW)	247	3	517336 169639
13	<p><b>Listed Buildings</b></p> <p>Name: Northerly Of Two Riverside Pavilions Situated On Riverside Walk, To The Rear Of Nos 3 And 5, Thames Street            Location: Not Supplied            Reference: 1185018            Other Reference: 203187            Grade: Grade II Listed Building            Registered Date: 6th October 1983            Source: Historic England            Positional Accuracy: Positioned by the supplier</p>	A13SE (SE)	254	3	517746 169261
13	<p><b>Listed Buildings</b></p> <p>Name: Southerly Of Two Riverside Pavilions Situated On Riverside Walk, To The Rear Of Nos. 3 And 5, Thames Street            Location: Not Supplied            Reference: 1358453            Other Reference: 203188            Grade: Grade II Listed Building            Registered Date: 6th October 1983            Source: Historic England            Positional Accuracy: Positioned by the supplier</p>	A13SE (SE)	267	3	517744 169235
14	<p><b>Listed Buildings</b></p> <p>Name: Riverside            Location: Not Supplied            Reference: 1194424            Other Reference: 205552            Grade: Grade II Listed Building            Registered Date: 25th June 1983            Source: Historic England            Positional Accuracy: Positioned by the supplier</p>	A13NE (NE)	334	3	517670 169706

Map ID	Details	Quadrant Reference (Compass Direction)	Estimated Distance From Site	Contact	NGR
15	<p><b>Listed Buildings</b></p> <p>Name: 11, Thames Street            Location: Not Supplied            Reference: 1080053            Other Reference: 203189            Grade: Grade II Listed Building            Registered Date: 6th October 1983            Source: Historic England            Positional Accuracy: Positioned by the supplier</p>	A14SW (E)	340	3	517846 169271
15	<p><b>Listed Buildings</b></p> <p>Name: 3 And 5, Thames Street            Location: Not Supplied            Reference: 1080052            Other Reference: 203186            Grade: Grade II Listed Building            Registered Date: 6th October 1983            Source: Historic England            Positional Accuracy: Positioned by the supplier</p>	A14SW (SE)	348	3	517845 169249
15	<p><b>Listed Buildings</b></p> <p>Name: 1, Thames Street With Building Adjoining At Rear            Location: Not Supplied            Reference: 1299863            Other Reference: 203185            Grade: Grade II Listed Building            Registered Date: 11th June 1975            Source: Historic England            Positional Accuracy: Positioned by the supplier</p>	A14SW (SE)	354	3	517847 169238
15	<p><b>Listed Buildings</b></p> <p>Name: 14, Market Place            Location: Not Supplied            Reference: 1080079            Other Reference: 203158            Grade: Grade II Listed Building            Registered Date: 30th July 1951            Source: Historic England            Positional Accuracy: Positioned by the supplier</p>	A14SW (E)	369	3	517872 169259
15	<p><b>Listed Buildings</b></p> <p>Name: 15 And 16 Market Place, Kingston Upon Thames            Location: Not Supplied            Reference: 1184764            Other Reference: 203159            Grade: Grade II Listed Building            Registered Date: 6th October 1983            Source: Historic England            Positional Accuracy: Positioned by the supplier</p>	A14SW (E)	374	3	517876 169257
15	<p><b>Listed Buildings</b></p> <p>Name: Market House            Location: Not Supplied            Reference: 1358428            Other Reference: 203153            Grade: Grade II* Listed Building            Registered Date: 10th June 1983            Source: Historic England            Positional Accuracy: Positioned by the supplier</p>	A14SW (SE)	403	3	517895 169225
15	<p><b>Listed Buildings</b></p> <p>Name: Memorial Gates Outside Church Of All Saints            Location: Not Supplied            Reference: 1432596            Other Reference: Not Supplied            Grade: Grade II Listed Building            Registered Date: 14th April 2016            Source: Historic England            Positional Accuracy: Positioned by the supplier</p>	A14SW (E)	404	3	517906 169251
16	<p><b>Listed Buildings</b></p> <p>Name: 26 And 28, Thames Street            Location: Not Supplied            Reference: 1358454            Other Reference: 203191            Grade: Grade II Listed Building            Registered Date: 6th October 1983            Source: Historic England            Positional Accuracy: Positioned by the supplier</p>	A14SW (E)	347	3	517869 169331

Map ID	Details	Quadrant Reference (Compass Direction)	Estimated Distance From Site	Contact	NGR
16	<p><b>Listed Buildings</b></p> <p>Name: 18, Thames Street            Location: Not Supplied            Reference: 1185038            Other Reference: 203190            Grade: Grade II Listed Building            Registered Date: 6th October 1983            Source: Historic England            Positional Accuracy: Positioned by the supplier</p>	A14SW (E)	348	3	517866 169311
17	<p><b>Listed Buildings</b></p> <p>Name: Walnut Tree House            Location: Not Supplied            Reference: 1065386            Other Reference: 205553            Grade: Grade II Listed Building            Registered Date: 2nd September 1952            Source: Historic England            Positional Accuracy: Positioned by the supplier</p>	A18SE (NE)	383	3	517650 169776
18	<p><b>Listed Buildings</b></p> <p>Name: Church Of All Saints            Location: Not Supplied            Reference: 1358437            Other Reference: 203096            Grade: Grade I Listed Building            Registered Date: 30th July 1951            Source: Historic England            Positional Accuracy: Positioned by the supplier</p>	A14SW (E)	387	3	517903 169300
18	<p><b>Listed Buildings</b></p> <p>Name: Pair Of Gate Piers At Entrance To All Saints Churchyard            Location: Not Supplied            Reference: 1184174            Other Reference: 203097            Grade: Grade II Listed Building            Registered Date: 6th October 1983            Source: Historic England            Positional Accuracy: Positioned by the supplier</p>	A14SW (E)	420	3	517940 169313
19	<p><b>Listed Buildings</b></p> <p>Name: 6-9, Market Place            Location: Not Supplied            Reference: 1358429            Other Reference: 203157            Grade: Grade II Listed Building            Registered Date: 6th October 1983            Source: Historic England            Positional Accuracy: Positioned by the supplier</p>	A14SW (SE)	389	3	517866 169199
19	<p><b>Listed Buildings</b></p> <p>Name: Druids Head Public House            Location: Not Supplied            Reference: 1184751            Other Reference: 203156            Grade: Grade II* Listed Building            Registered Date: 6th October 1983            Source: Historic England            Positional Accuracy: Positioned by the supplier</p>	A14SW (SE)	423	3	517883 169162
19	<p><b>Listed Buildings</b></p> <p>Name: Shrubsole Memorial            Location: Not Supplied            Reference: 1299987            Other Reference: 203154            Grade: Grade II Listed Building            Registered Date: 10th June 1983            Source: Historic England            Positional Accuracy: Positioned by the supplier</p>	A14SW (SE)	424	3	517895 169182
20	<p><b>Listed Buildings</b></p> <p>Name: Former Bentalls Department Store            Location: Not Supplied            Reference: 1396407            Other Reference: 508404            Grade: Grade II Listed Building            Registered Date: 17th January 2011            Source: Historic England            Positional Accuracy: Positioned by the supplier</p>	A14SW (E)	421	3	517947 169364

Map ID	Details	Quadrant Reference (Compass Direction)	Estimated Distance From Site	Contact	NGR
21	<p><b>Listed Buildings</b></p> <p>Name: 23, Market Place            Location: Not Supplied            Reference: 1358430            Other Reference: 203160            Grade: Grade II Listed Building            Registered Date: 30th July 1951            Source: Historic England            Positional Accuracy: Positioned by the supplier</p>	A14SW (E)	422	3	517929 169262
21	<p><b>Listed Buildings</b></p> <p>Name: 13 And 15, Church Street            Location: Not Supplied            Reference: 1184139            Other Reference: 203095            Grade: Grade II Listed Building            Registered Date: 6th October 1983            Source: Historic England            Positional Accuracy: Positioned by the supplier</p>	A14SW (E)	429	3	517944 169290
21	<p><b>Listed Buildings</b></p> <p>Name: 3 And 5, Church Street            Location: Not Supplied            Reference: 1300279            Other Reference: 203090            Grade: Grade II Listed Building            Registered Date: 6th October 1983            Source: Historic England            Positional Accuracy: Positioned by the supplier</p>	A14SW (E)	431	3	517940 169268
21	<p><b>Listed Buildings</b></p> <p>Name: 24 And 24a, Market Place            Location: Not Supplied            Reference: 1299945            Other Reference: 203161            Grade: Grade II Listed Building            Registered Date: 6th October 1983            Source: Historic England            Positional Accuracy: Positioned by the supplier</p>	A14SW (E)	432	3	517932 169241
21	<p><b>Listed Buildings</b></p> <p>Name: 6, 8 And 8a, Church Street            Location: Not Supplied            Reference: 1358436            Other Reference: 203093            Grade: Grade II Listed Building            Registered Date: 6th October 1983            Source: Historic England            Positional Accuracy: Positioned by the supplier</p>	A14SW (E)	448	3	517957 169264
21	<p><b>Listed Buildings</b></p> <p>Name: 14 And 16, Church Street            Location: Not Supplied            Reference: 1080096            Other Reference: 203094            Grade: Grade II Listed Building            Registered Date: 6th October 1983            Source: Historic England            Positional Accuracy: Positioned by the supplier</p>	A14SW (E)	451	3	517966 169288
21	<p><b>Listed Buildings</b></p> <p>Name: 4, Church Street            Location: Not Supplied            Reference: 1184118            Other Reference: 203092            Grade: Grade II Listed Building            Registered Date: 6th October 1983            Source: Historic England            Positional Accuracy: Positioned by the supplier</p>	A14SW (E)	452	3	517958 169254
21	<p><b>Listed Buildings</b></p> <p>Name: Former Old Crown Public House            Location: Not Supplied            Reference: 1080095            Other Reference: 203091            Grade: Grade II Listed Building            Registered Date: 19th August 1982            Source: Historic England            Positional Accuracy: Positioned by the supplier</p>	A14SW (E)	459	3	517960 169239

Map ID	Details	Quadrant Reference (Compass Direction)	Estimated Distance From Site	Contact	NGR
21	<p><b>Listed Buildings</b></p> <p>Name: Kingston Upon Thames War Memorial            Location: Not Supplied            Reference: 1080054            Other Reference: 203193            Grade: Grade II* Listed Building            Registered Date: 6th October 1983            Source: Historic England            Positional Accuracy: Positioned by the supplier</p>	A14SW (E)	466	3	517984 169295
22	<p><b>Listed Buildings</b></p> <p>Name: Former Griffin Hotel, Now Griffin Centre, Including Shops, Bar And First-Floor            Former Assembly Room            Location: Not Supplied            Reference: 1080078            Other Reference: 203155            Grade: Grade II Listed Building            Registered Date: 6th October 1983            Source: Historic England            Positional Accuracy: Positioned by the supplier</p>	A14SW (SE)	430	3	517881 169147
22	<p><b>Listed Buildings</b></p> <p>Name: 41, Market Place            Location: Not Supplied            Reference: 1184812            Other Reference: 203163            Grade: Grade II Listed Building            Registered Date: 6th October 1983            Source: Historic England            Positional Accuracy: Positioned by the supplier</p>	A14SW (SE)	453	3	517907 169144
22	<p><b>Listed Buildings</b></p> <p>Name: 4, Eden Street            Location: Not Supplied            Reference: 1300197            Other Reference: 203106            Grade: Grade II Listed Building            Registered Date: 6th October 1983            Source: Historic England            Positional Accuracy: Positioned by the supplier</p>	A14SW (SE)	468	3	517911 169123
23	<p><b>Listed Buildings</b></p> <p>Name: 30, Market Place            Location: Not Supplied            Reference: 1080080            Other Reference: 203162            Grade: Grade II Listed Building            Registered Date: 6th October 1983            Source: Historic England            Positional Accuracy: Positioned by the supplier</p>	A14SW (SE)	443	3	517928 169202
24	<p><b>Listed Buildings</b></p> <p>Name: Clattern Bridge            Location: Not Supplied            Reference: 1080064            Other Reference: 203119            Grade: Grade I Listed Building            Registered Date: 30th July 1951            Source: Historic England            Positional Accuracy: Positioned by the supplier</p>	A14SW (SE)	446	3	517859 169093
25	<p><b>Listed Buildings</b></p> <p>Name: The Grove            Location: Not Supplied            Reference: 1065387            Other Reference: 205554            Grade: Grade II Listed Building            Registered Date: 25th June 1983            Source: Historic England            Positional Accuracy: Positioned by the supplier</p>	A18SE (NE)	453	3	517684 169837
26	<p><b>Listed Buildings</b></p> <p>Name: 40, High Street            Location: Not Supplied            Reference: 1080068            Other Reference: 203124            Grade: Grade II Listed Building            Registered Date: 27th April 1983            Source: Historic England            Positional Accuracy: Positioned by the supplier</p>	A8NE (SE)	459	3	517792 169014



Map ID	Details	Quadrant Reference (Compass Direction)	Estimated Distance From Site	Contact	NGR
26	<p><b>Listed Buildings</b></p> <p>Name: 17, High Street            Location: Not Supplied            Reference: 1080067            Other Reference: 203122            Grade: Grade II Listed Building            Registered Date: 30th July 1951            Source: Historic England            Positional Accuracy: Positioned by the supplier</p>	A9NW (SE)	468	3	517826 169030
27	<p><b>Listed Buildings</b></p> <p>Name: Coronation Stone            Location: Not Supplied            Reference: 1080066            Other Reference: 203121            Grade: Grade I Listed Building            Registered Date: 6th October 1983            Source: Historic England            Positional Accuracy: Positioned by the supplier</p>	A14SW (SE)	468	3	517867 169070
27	<p><b>Listed Buildings</b></p> <p>Name: The Guildhall            Location: Not Supplied            Reference: 1080065            Other Reference: 203120            Grade: Grade II Listed Building            Registered Date: 6th October 1983            Source: Historic England            Positional Accuracy: Positioned by the supplier</p>	A14SW (SE)	504	3	517912 169065
28	<p><b>Listed Buildings</b></p> <p>Name: Monument To Timothy Bennet, At Corner With Park Road            Location: Not Supplied            Reference: 1252096            Other Reference: 435041            Grade: Grade II Listed Building            Registered Date: 25th May 1983            Source: Historic England            Positional Accuracy: Positioned by the supplier</p>	A12NE (NW)	480	3	517086 169720
28	<p><b>Listed Buildings</b></p> <p>Name: Bushy House <input type="checkbox"/>            The Thatched House            Location: Not Supplied            Reference: 1252095            Other Reference: 435040            Grade: Grade II Listed Building            Registered Date: 25th May 1983            Source: Historic England            Positional Accuracy: Positioned by the supplier</p>	A17SE (NW)	522	3	517064 169758
29	<p><b>Listed Buildings</b></p> <p>Name: Picton House            Location: Not Supplied            Reference: 1080069            Other Reference: 203125            Grade: Grade II* Listed Building            Registered Date: 20th February 1970            Source: Historic England            Positional Accuracy: Positioned by the supplier</p>	A8NE (SE)	496	3	517781 168961
30	<p><b>Listed Buildings</b></p> <p>Name: United Reformed Church            Location: Not Supplied            Reference: 1300202            Other Reference: 203108            Grade: Grade II Listed Building            Registered Date: 6th October 1983            Source: Historic England            Positional Accuracy: Positioned by the supplier</p>	A14SW (SE)	528	3	517997 169150
31	<p><b>Listed Buildings</b></p> <p>Name: 37-41, High Street            Location: Not Supplied            Reference: 1358459            Other Reference: 203123            Grade: Grade II* Listed Building            Registered Date: 30th July 1951            Source: Historic England            Positional Accuracy: Positioned by the supplier</p>	A8NE (SE)	558	3	517802 168900



Map ID	Details	Quadrant Reference (Compass Direction)	Estimated Distance From Site	Contact	NGR
32	<p><b>Listed Buildings</b></p> <p>Name: Boundary Walls To Hampton Court Park                      Location: Not Supplied                      Reference: 1080802                      Other Reference: 205366                      Grade: Grade II Listed Building                      Registered Date: 25th June 1983                      Source: Historic England                      Positional Accuracy: Positioned by the supplier</p>	A8NW (S)	620	3	517437 168744
33	<p><b>Listed Buildings</b></p> <p>Name: Former Head Post Office                      Location: Not Supplied                      Reference: 1080100                      Other Reference: 203107                      Grade: Grade II Listed Building                      Registered Date: 6th October 1983                      Source: Historic England                      Positional Accuracy: Positioned by the supplier</p>	A14SW (SE)	632	3	518100 169124
34	<p><b>Listed Buildings</b></p> <p>Name: 4, Oaklea Passage                      Location: Not Supplied                      Reference: 1253326                      Other Reference: 203209                      Grade: Grade II Listed Building                      Registered Date: 5th November 1990                      Source: Historic England                      Positional Accuracy: Positioned by the supplier</p>	A9NW (SE)	672	3	517940 168859
34	<p><b>Listed Buildings</b></p> <p>Name: 5 And 6, Oaklea Passage                      Location: Not Supplied                      Reference: 1080081                      Other Reference: 203164                      Grade: Grade II Listed Building                      Registered Date: 6th October 1983                      Source: Historic England                      Positional Accuracy: Positioned by the supplier</p>	A9NW (SE)	682	3	517954 168859
35	<p><b>Listed Buildings</b></p> <p>Name: Kingston Sorting Office                      Location: Not Supplied                      Reference: 1080059                      Other Reference: 203210                      Grade: Grade II Listed Building                      Registered Date: 26th February 1992                      Source: Historic England                      Positional Accuracy: Positioned by the supplier</p>	A14SE (SE)	717	3	518177 169087
36	<p><b>Listed Buildings</b></p> <p>Name: Hermes Hotel                      Location: Not Supplied                      Reference: 1080044                      Other Reference: 203167                      Grade: Grade II Listed Building                      Registered Date: 14th April 1978                      Source: Historic England                      Positional Accuracy: Positioned by the supplier</p>	A8SE (SE)	720	3	517808 168717
37	<p><b>Listed Buildings</b></p> <p>Name: Former Mortuary To Normansfield Hospital                      Location: Not Supplied                      Reference: 1268285                      Other Reference: 461973                      Grade: Grade II Listed Building                      Registered Date: 2nd September 1996                      Source: Historic England                      Positional Accuracy: Positioned by the supplier</p>	A18NW (N)	734	3	517290 170145
37	<p><b>Listed Buildings</b></p> <p>Name: Normansfield Hospital                      Location: Not Supplied                      Reference: 1065379                      Other Reference: 205539                      Grade: Grade II* Listed Building                      Registered Date: 25th May 1983                      Source: Historic England                      Positional Accuracy: Positioned by the supplier</p>	A18NW (N)	773	3	517259 170177

Map ID	Details	Quadrant Reference (Compass Direction)	Estimated Distance From Site	Contact	NGR
38	<b>Listed Buildings</b> Name: Former Police Station Location: Not Supplied Reference: 1184637 Other Reference: 203145 Grade: Grade II Listed Building Registered Date: 6th October 1983 Source: Historic England Positional Accuracy: Positioned by the supplier	A14SE (E)	783	3	518308 169334
38	<b>Listed Buildings</b> Name: F.W. Paine Funeral Directors Location: Not Supplied Reference: 1408487 Other Reference: Not Supplied Grade: Grade II Listed Building Registered Date: 31st January 2006 Source: Historic England Positional Accuracy: Positioned by the supplier	A14SE (E)	798	3	518322 169329
39	<b>Listed Buildings</b> Name: Kingston Public Library, Museum And Art Gallery Location: Not Supplied Reference: 1080102 Other Reference: 203114 Grade: Grade II Listed Building Registered Date: 17th January 1973 Source: Historic England Positional Accuracy: Positioned by the supplier	A14SE (E)	810	3	518314 169197
39	<b>Listed Buildings</b> Name: Stone From King Johns Palace, In The Courtyard Of The Public Library Location: Not Supplied Reference: 1358458 Other Reference: 203115 Grade: Grade II Listed Building Registered Date: 30th July 1951 Source: Historic England Positional Accuracy: Positioned by the supplier	A14SE (E)	829	3	518327 169174
40	<b>Listed Buildings</b> Name: Former Granada Cinema Location: Not Supplied Reference: 1358456 Other Reference: 203201 Grade: Grade II Listed Building Registered Date: 30th January 1987 Source: Historic England Positional Accuracy: Positioned by the supplier	A14NE (E)	810	3	518336 169438
40	<b>Listed Buildings</b> Name: Bentalls Depository Location: Not Supplied Reference: 1253306 Other Reference: 203207 Grade: Grade II Listed Building Registered Date: 8th September 1989 Source: Historic England Positional Accuracy: Positioned by the supplier	A14NE (E)	849	3	518373 169465
41	<b>Listed Buildings</b> Name: Former Regal Cinema Location: Not Supplied Reference: 1253350 Other Reference: 203217 Grade: Grade II Listed Building Registered Date: 13th April 1993 Source: Historic England Positional Accuracy: Positioned by the supplier	A14NE (E)	822	3	518310 169641
42	<b>Listed Buildings</b> Name: Surrey County Hall Location: Not Supplied Reference: 1184834 Other Reference: 203165 Grade: Grade II Listed Building Registered Date: 6th October 1983 Source: Historic England Positional Accuracy: Positioned by the supplier	A9SW (SE)	835	3	517978 168684

Map ID	Details	Quadrant Reference (Compass Direction)	Estimated Distance From Site	Contact	NGR
43	<p><b>Listed Buildings</b></p> <p>Name: 30, Old London Road            Location: Not Supplied            Reference: 1080075            Other Reference: 203146            Grade: Grade II Listed Building            Registered Date: 6th October 1983            Source: Historic England            Positional Accuracy: Positioned by the supplier</p>	A14SE (E)	835	3	518360 169332
44	<p><b>Listed Buildings</b></p> <p>Name: Former Artisans Workshops To Normansfield Hospital            Location: Not Supplied            Reference: 1268321            Other Reference: 461972            Grade: Grade II Listed Building            Registered Date: 2nd September 1996            Source: Historic England            Positional Accuracy: Positioned by the supplier</p>	A18NW (N)	836	3	517300 170252
45	<p><b>Listed Buildings</b></p> <p>Name: 43-47, Old London Road            Location: Not Supplied            Reference: 1080073            Other Reference: 203137            Grade: Grade II Listed Building            Registered Date: 6th October 1983            Source: Historic England            Positional Accuracy: Positioned by the supplier</p>	A14SE (E)	875	3	518402 169360
45	<p><b>Listed Buildings</b></p> <p>Name: Cleaves Almshouses            Location: Not Supplied            Reference: 1184584            Other Reference: 203138            Grade: Grade II* Listed Building            Registered Date: 30th July 1951            Source: Historic England            Positional Accuracy: Positioned by the supplier</p>	A14SE (E)	917	3	518444 169363
46	<p><b>Listed Buildings</b></p> <p>Name: Brick Boundary Walls            Location: Not Supplied            Reference: 1358059            Other Reference: 205244            Grade: Grade II Listed Building            Registered Date: 25th June 1983            Source: Historic England            Positional Accuracy: Positioned by the supplier</p>	A17SE (NW)	906	3	516828 170069
47	<p><b>Listed Buildings</b></p> <p>Name: Former Hawker Aircraft Experimental Shop, Siddeley House            Location: Not Supplied            Reference: 1386815            Other Reference: 474224            Grade: Grade II Listed Building            Registered Date: 26th April 1999            Source: Historic England            Positional Accuracy: Positioned by the supplier</p>	A14NE (E)	915	3	518421 169584
47	<p><b>Listed Buildings</b></p> <p>Name: Former Sopwith Aviation Company Factory            Location: Not Supplied            Reference: 1253383            Other Reference: 436564            Grade: Grade II Listed Building            Registered Date: 9th May 1994            Source: Historic England            Positional Accuracy: Positioned by the supplier</p>	A14NE (E)	916	3	518414 169620
48	<p><b>Listed Buildings</b></p> <p>Name: Milestone On Corner Of Surbiton Road And Portsmouth Road            Location: Not Supplied            Reference: 1358452            Other Reference: 203182            Grade: Grade II Listed Building            Registered Date: 30th July 1951            Source: Historic England            Positional Accuracy: Positioned by the supplier</p>	A9SW (S)	924	3	517833 168505

Map ID	Details	Quadrant Reference (Compass Direction)	Estimated Distance From Site	Contact	NGR
48	<p><b>Listed Buildings</b></p> <p>Name: 3, Surbiton Road                      Location: Not Supplied                      Reference: 1299898                      Other Reference: 203183                      Grade: Grade II Listed Building                      Registered Date: 30th July 1951                      Source: Historic England                      Positional Accuracy: Positioned by the supplier</p>	A9SW (S)	930	3	517848 168505
49	<p><b>Listed Buildings</b></p> <p>Name: Brick Boundary Walls                      Location: Not Supplied                      Reference: 1191699                      Other Reference: 205245                      Grade: Grade II Listed Building                      Registered Date: 25th June 1983                      Source: Historic England                      Positional Accuracy: Positioned by the supplier</p>	A7NW (SW)	975	3	516590 168938
50	<p><b>Listed Buildings</b></p> <p>Name: Normansfield (Velma) Boathouse                      Location: Not Supplied                      Reference: 1418051                      Other Reference: Not Supplied                      Grade: Grade II* Listed Building                      Registered Date: 11th July 2014                      Source: Historic England                      Positional Accuracy: Positioned by the supplier</p>	A18NE (N)	979	3	517811 170355
51	<p><b>Scheduled Monuments</b></p> <p>Name: Clattern Bridge                      Reference: 1002021                      Other Reference: LO 98                      Area(m<sup>2</sup>): 332.08                      Source: Historic England                      Registered Date: 16th February 1938</p>	A14SW (SE)	438	4	517848 169093

Map ID	Details	Quadrant Reference (Compass Direction)	Estimated Distance From Site	Contact	NGR
	<b>Areas Benefiting from Flood Defences</b> None				
	<b>BGS Groundwater Flooding Susceptibility</b> Flooding Type: Potential for Groundwater Flooding of Property Situated Below Ground Level	A13SW (E)	0	5	517486 169398
	<b>Bedrock Aquifer Designations</b> Aquifer Desination: Unproductive Strata	A13SW (E)	0	2	517486 169398
	<b>Superficial Aquifer Designations</b> Aquifer Designation: Principal Aquifer	A13SW (E)	0	2	517486 169398
52	<b>OS Water Network Lines</b> Watercourse Form: Inland river Watercourse Length: 7.2 Watercourse Level: On ground surface Watercourse Name: Not Supplied Permanent: True Catchment Name: Thames Primacy: 1	A13SE (E)	44	6	517564 169367
53	<b>OS Water Network Lines</b> Watercourse Form: Inland river Watercourse Length: 103.8 Watercourse Level: Not Supplied Watercourse Name: Not Supplied Permanent: True Catchment Name: Thames Primacy: 1	A13SE (E)	44	6	517568 169373
54	<b>OS Water Network Lines</b> Watercourse Form: Inland river Watercourse Length: 349.5 Watercourse Level: On ground surface Watercourse Name: Not Supplied Permanent: True Catchment Name: Thames Primacy: 1	A13SE (E)	44	6	517564 169367
55	<b>OS Water Network Lines</b> Watercourse Form: Inland river Watercourse Length: 74.7 Watercourse Level: On ground surface Watercourse Name: Not Supplied Permanent: True Catchment Name: Thames Primacy: 1	A13SE (SE)	44	6	517560 169359
56	<b>OS Water Network Lines</b> Watercourse Form: Inland river Watercourse Length: 5.0 Watercourse Level: On ground surface Watercourse Name: Not Supplied Permanent: True Catchment Name: Thames Primacy: 1	A13SE (SE)	77	6	517534 169299
57	<b>OS Water Network Lines</b> Watercourse Form: Inland river Watercourse Length: 163.3 Watercourse Level: On ground surface Watercourse Name: Not Supplied Permanent: True Catchment Name: Thames Primacy: 1	A13SE (SE)	81	6	517539 169297
58	<b>OS Water Network Lines</b> Watercourse Form: Inland river Watercourse Length: 33.8 Watercourse Level: On ground surface Watercourse Name: Not Supplied Permanent: True Catchment Name: Thames Primacy: 1	A13NE (E)	139	6	517665 169409

Map ID	Details	Quadrant Reference (Compass Direction)	Estimated Distance From Site	Contact	NGR
59	<b>OS Water Network Lines</b> Watercourse Form: Inland river Watercourse Length: 609.4 Watercourse Level: On ground surface Watercourse Name: River Thames Permanent: True Catchment Name: Thames Primacy: 1	A13NE (E)	173	6	517697 169419
60	<b>OS Water Network Lines</b> Watercourse Form: Inland river Watercourse Length: 260.9 Watercourse Level: On ground surface Watercourse Name: River Thames Permanent: True Catchment Name: Thames Primacy: 1	A13NE (E)	173	6	517697 169419
61	<b>OS Water Network Lines</b> Watercourse Form: Inland river Watercourse Length: 322.0 Watercourse Level: On ground surface Watercourse Name: Not Supplied Permanent: True Catchment Name: Thames Primacy: 1	A13SE (S)	230	6	517519 169135
62	<b>OS Water Network Lines</b> Watercourse Form: Inland river Watercourse Length: 217.2 Watercourse Level: On ground surface Watercourse Name: River Thames Permanent: True Catchment Name: Thames Primacy: 1	A13SE (SE)	287	6	517702 169163
63	<b>OS Water Network Lines</b> Watercourse Form: Inland river Watercourse Length: 71.4 Watercourse Level: On ground surface Watercourse Name: Hogsmill River Permanent: True Catchment Name: Thames Primacy: 1	A13SE (SE)	287	6	517702 169163
64	<b>OS Water Network Lines</b> Watercourse Form: Inland river Watercourse Length: 51.0 Watercourse Level: On ground surface Watercourse Name: Hogsmill River Permanent: True Catchment Name: Thames Primacy: 1	A13SE (SE)	340	6	517770 169153
65	<b>OS Water Network Lines</b> Watercourse Form: Inland river Watercourse Length: 7.7 Watercourse Level: On ground surface Watercourse Name: Hogsmill River Permanent: True Catchment Name: Thames Primacy: 1	A13SE (SE)	388	6	517816 169131
66	<b>OS Water Network Lines</b> Watercourse Form: Inland river Watercourse Length: 70.0 Watercourse Level: On ground surface Watercourse Name: Hogsmill River Permanent: True Catchment Name: Thames Primacy: 1	A13SE (SE)	396	6	517823 169128
67	<b>OS Water Network Lines</b> Watercourse Form: Inland river Watercourse Length: 19.4 Watercourse Level: On ground surface Watercourse Name: Hogsmill River Permanent: True Catchment Name: Thames Primacy: 1	A14SW (SE)	461	6	517865 169077

Map ID	Details	Quadrant Reference (Compass Direction)	Estimated Distance From Site	Contact	NGR
68	<b>OS Water Network Lines</b> Watercourse Form: Inland river Watercourse Length: 46.1 Watercourse Level: On ground surface Watercourse Name: Not Supplied Permanent: True Catchment Name: Thames Primacy: 2	A8NE (S)	462	6	517675 168940
69	<b>OS Water Network Lines</b> Watercourse Form: Inland river Watercourse Length: 31.0 Watercourse Level: On ground surface Watercourse Name: Not Supplied Permanent: True Catchment Name: Thames Primacy: 2	A8NE (S)	466	6	517670 168933
70	<b>OS Water Network Lines</b> Watercourse Form: Inland river Watercourse Length: 49.1 Watercourse Level: On ground surface Watercourse Name: River Thames Permanent: True Catchment Name: Thames Primacy: 1	A8NE (SE)	472	6	517712 168946
71	<b>OS Water Network Lines</b> Watercourse Form: Inland river Watercourse Length: 733.2 Watercourse Level: On ground surface Watercourse Name: Hogsmill River Permanent: True Catchment Name: Thames Primacy: 1	A9NW (SE)	476	6	517868 169058
72	<b>OS Water Network Lines</b> Watercourse Form: Inland river Watercourse Length: 44.8 Watercourse Level: On ground surface Watercourse Name: Not Supplied Permanent: True Catchment Name: Thames Primacy: 2	A8NE (S)	496	6	517672 168902
73	<b>OS Water Network Lines</b> Watercourse Form: Inland river Watercourse Length: 2318.8 Watercourse Level: On ground surface Watercourse Name: River Thames Permanent: True Catchment Name: Thames Primacy: 1	A8NE (SE)	518	6	517715 168897
74	<b>OS Water Network Lines</b> Watercourse Form: Inland river Watercourse Length: 2.7 Watercourse Level: Underground Watercourse Name: Not Supplied Permanent: True Catchment Name: Thames Primacy: 1	A8NW (S)	542	6	517463 168820
75	<b>OS Water Network Lines</b> Watercourse Form: Inland river Watercourse Length: 10.6 Watercourse Level: On ground surface Watercourse Name: Not Supplied Permanent: True Catchment Name: Thames Primacy: 1	A8NW (S)	545	6	517463 168818
76	<b>OS Water Network Lines</b> Watercourse Form: Inland river Watercourse Length: 107.3 Watercourse Level: On ground surface Watercourse Name: Not Supplied Permanent: True Catchment Name: Thames Primacy: 1	A8NW (S)	551	6	517480 168811

Map ID	Details	Quadrant Reference (Compass Direction)	Estimated Distance From Site	Contact	NGR
77	<b>OS Water Network Lines</b> Watercourse Form: Inland river Watercourse Length: 19.8 Watercourse Level: Underground Watercourse Name: Not Supplied Permanent: True Catchment Name: Thames Primacy: 1	A8NW (S)	551	6	517480 168811
78	<b>OS Water Network Lines</b> Watercourse Form: Inland river Watercourse Length: 2.5 Watercourse Level: On ground surface Watercourse Name: Not Supplied Permanent: True Catchment Name: Thames Primacy: 2	A8NW (S)	551	6	517480 168811
79	<b>OS Water Network Lines</b> Watercourse Form: Inland river Watercourse Length: 3.0 Watercourse Level: Underground Watercourse Name: Not Supplied Permanent: True Catchment Name: Thames Primacy: 2	A8NW (S)	554	6	517479 168809
80	<b>OS Water Network Lines</b> Watercourse Form: Inland river Watercourse Length: 474.0 Watercourse Level: On ground surface Watercourse Name: Not Supplied Permanent: True Catchment Name: Thames Primacy: 1	A8NW (S)	556	6	517460 168807
81	<b>OS Water Network Lines</b> Watercourse Form: Inland river Watercourse Length: 465.2 Watercourse Level: On ground surface Watercourse Name: Not Supplied Permanent: True Catchment Name: Thames Primacy: 2	A8NW (S)	557	6	517479 168806
82	<b>OS Water Network Lines</b> Watercourse Form: Inland river Watercourse Length: 17.3 Watercourse Level: On ground surface Watercourse Name: Not Supplied Permanent: True Catchment Name: Thames Primacy: 1	A8NE (S)	577	6	517586 168794
83	<b>OS Water Network Lines</b> Watercourse Form: Inland river Watercourse Length: 87.6 Watercourse Level: On ground surface Watercourse Name: Not Supplied Permanent: True Catchment Name: Thames Primacy: 1	A8NE (S)	583	6	517603 168791
84	<b>OS Water Network Lines</b> Watercourse Form: Inland river Watercourse Length: 52.8 Watercourse Level: On ground surface Watercourse Name: Not Supplied Permanent: True Catchment Name: Thames Primacy: 1	A8NE (S)	583	6	517603 168791
85	<b>OS Water Network Lines</b> Watercourse Form: Inland river Watercourse Length: 792.0 Watercourse Level: Not Supplied Watercourse Name: Not Supplied Permanent: True Catchment Name: Thames Primacy: 1	A18SW (N)	632	6	517248 170025



Map ID	Details	Quadrant Reference (Compass Direction)	Estimated Distance From Site	Contact	NGR
86	<b>OS Water Network Lines</b> Watercourse Form: Inland river Watercourse Length: 45.6 Watercourse Level: On ground surface Watercourse Name: Not Supplied Permanent: True Catchment Name: Thames Primacy: 1	A18SE (N)	647	6	517735 170027
87	<b>OS Water Network Lines</b> Watercourse Form: Inland river Watercourse Length: 35.5 Watercourse Level: On ground surface Watercourse Name: River Thames Permanent: True Catchment Name: Thames Primacy: 1	A18SE (NE)	658	6	517780 170019
88	<b>OS Water Network Lines</b> Watercourse Form: Inland river Watercourse Length: 77.0 Watercourse Level: On ground surface Watercourse Name: Not Supplied Permanent: True Catchment Name: Thames Primacy: 1	A8SE (S)	664	6	517589 168706
89	<b>OS Water Network Lines</b> Watercourse Form: Inland river Watercourse Length: 59.2 Watercourse Level: On ground surface Watercourse Name: Not Supplied Permanent: True Catchment Name: Thames Primacy: 1	A8SE (S)	664	6	517589 168706
90	<b>OS Water Network Lines</b> Watercourse Form: Inland river Watercourse Length: 43.8 Watercourse Level: On ground surface Watercourse Name: Not Supplied Permanent: True Catchment Name: Thames Primacy: 1	A18SE (N)	682	6	517745 170061
91	<b>OS Water Network Lines</b> Watercourse Form: Inland river Watercourse Length: 115.1 Watercourse Level: On ground surface Watercourse Name: River Thames Permanent: True Catchment Name: Thames Primacy: 1	A18SE (NE)	693	6	517788 170053
92	<b>OS Water Network Lines</b> Watercourse Form: Inland river Watercourse Length: 135.2 Watercourse Level: On ground surface Watercourse Name: Not Supplied Permanent: True Catchment Name: Thames Primacy: 1	A17SE (NW)	696	6	516895 169828
93	<b>OS Water Network Lines</b> Watercourse Form: Inland river Watercourse Length: 105.4 Watercourse Level: On ground surface Watercourse Name: Not Supplied Permanent: True Catchment Name: Thames Primacy: 1	A17SE (NW)	709	6	516864 169806
94	<b>OS Water Network Lines</b> Watercourse Form: Inland river Watercourse Length: 60.5 Watercourse Level: On ground surface Watercourse Name: Not Supplied Permanent: True Catchment Name: Thames Primacy: 1	A8SE (S)	732	6	517582 168637

Map ID	Details	Quadrant Reference (Compass Direction)	Estimated Distance From Site	Contact	NGR
95	<b>OS Water Network Lines</b> Watercourse Form: Inland river Watercourse Length: 5.3 Watercourse Level: On ground surface Watercourse Name: Not Supplied Permanent: True Catchment Name: Thames Primacy: 1	A8SE (S)	732	6	517582 168637
96	<b>OS Water Network Lines</b> Watercourse Form: Inland river Watercourse Length: 4.5 Watercourse Level: Underground Watercourse Name: Not Supplied Permanent: True Catchment Name: Thames Primacy: 1	A8SE (S)	736	6	517579 168633
97	<b>OS Water Network Lines</b> Watercourse Form: Inland river Watercourse Length: 124.6 Watercourse Level: On ground surface Watercourse Name: Not Supplied Permanent: True Catchment Name: Thames Primacy: 1	A8SE (S)	740	6	517578 168628
98	<b>OS Water Network Lines</b> Watercourse Form: Lake Watercourse Length: 398.2 Watercourse Level: On ground surface Watercourse Name: Leg of Mutton Pond Permanent: True Catchment Name: Thames Primacy: 1	A17SW (NW)	761	6	516772 169754
99	<b>OS Water Network Lines</b> Watercourse Form: Inland river Watercourse Length: 88.4 Watercourse Level: On ground surface Watercourse Name: Not Supplied Permanent: True Catchment Name: Thames Primacy: 1	A18NE (N)	784	6	517686 170191
100	<b>OS Water Network Lines</b> Watercourse Form: Inland river Watercourse Length: 56.7 Watercourse Level: On ground surface Watercourse Name: Not Supplied Permanent: True Catchment Name: Thames Primacy: 1	A18NE (NE)	805	6	517808 170169
101	<b>OS Water Network Lines</b> Watercourse Form: Inland river Watercourse Length: 58.3 Watercourse Level: On ground surface Watercourse Name: River Thames Permanent: True Catchment Name: Thames Primacy: 1	A19NW (NE)	806	6	517825 170162
102	<b>OS Water Network Lines</b> Watercourse Form: Inland river Watercourse Length: 100.4 Watercourse Level: On ground surface Watercourse Name: Not Supplied Permanent: True Catchment Name: Thames Primacy: 2	A18NE (N)	810	6	517773 170188
103	<b>OS Water Network Lines</b> Watercourse Form: Inland river Watercourse Length: 2.4 Watercourse Level: On ground surface Watercourse Name: Not Supplied Permanent: True Catchment Name: Thames Primacy: 1	A18NE (N)	810	6	517775 170187

Map ID	Details	Quadrant Reference (Compass Direction)	Estimated Distance From Site	Contact	NGR
104	<b>OS Water Network Lines</b> Watercourse Form: Inland river Watercourse Length: 1.6 Watercourse Level: Not Supplied Watercourse Name: Not Supplied Permanent: True Catchment Name: Thames Primacy: 1	A18NE (N)	810	6	517777 170186
105	<b>OS Water Network Lines</b> Watercourse Form: Lake Watercourse Length: 6.1 Watercourse Level: On ground surface Watercourse Name: Not Supplied Permanent: True Catchment Name: Thames Primacy: 1	A8SE (S)	859	6	517569 168508
106	<b>OS Water Network Lines</b> Watercourse Form: Inland river Watercourse Length: 38.5 Watercourse Level: On ground surface Watercourse Name: River Thames Permanent: True Catchment Name: Thames Primacy: 1	A19NW (NE)	864	6	517840 170218
107	<b>OS Water Network Lines</b> Watercourse Form: Inland river Watercourse Length: 40.0 Watercourse Level: On ground surface Watercourse Name: Not Supplied Permanent: True Catchment Name: Thames Primacy: 1	A8SE (S)	865	6	517569 168502
108	<b>OS Water Network Lines</b> Watercourse Form: Inland river Watercourse Length: 202.3 Watercourse Level: On ground surface Watercourse Name: River Thames Permanent: True Catchment Name: Thames Primacy: 1	A19NW (NE)	902	6	517851 170255
109	<b>OS Water Network Lines</b> Watercourse Form: Inland river Watercourse Length: 266.0 Watercourse Level: On ground surface Watercourse Name: River Thames Permanent: True Catchment Name: Thames Primacy: 2	A19NW (NE)	902	6	517851 170255
110	<b>OS Water Network Lines</b> Watercourse Form: Inland river Watercourse Length: 102.1 Watercourse Level: On ground surface Watercourse Name: Not Supplied Permanent: True Catchment Name: Thames Primacy: 1	A8SE (S)	903	6	517580 168464
111	<b>OS Water Network Lines</b> Watercourse Form: Inland river Watercourse Length: 128.1 Watercourse Level: On ground surface Watercourse Name: Not Supplied Permanent: True Catchment Name: Thames Primacy: 1	A8SE (S)	903	6	517580 168464
	<b>Extreme Flooding from Rivers or Sea without Defences</b> Type: Extent of Extreme Flooding from Rivers or Sea without Defences Flood Plain Type: Fluvial Models Boundary Accuracy: As Supplied	A13SW (E)	0	7	517486 169398
	<b>Extreme Flooding from Rivers or Sea without Defences</b> Type: Extent of Extreme Flooding from Rivers or Sea without Defences Flood Plain Type: Fluvial Models and Fluvial Events Boundary Accuracy: As Supplied	A13SE (SE)	68	7	517561 169330









Map ID	Details	Quadrant Reference (Compass Direction)	Estimated Distance From Site	Contact	NGR
	<b>Extreme Flooding from Rivers or Sea without Defences</b> Type: Extent of Extreme Flooding from Rivers or Sea without Defences Flood Plain Type: Fluvial Models Boundary Accuracy: As Supplied	A13SE (E)	237	7	517764 169371
	<b>Flooding from Rivers or Sea without Defences</b> Type: Extent of Flooding from Rivers or Sea without Defences Flood Plain Type: Fluvial Models Boundary Accuracy: As Supplied	A13SE (SE)	16	7	517523 169365
	<b>Flood Defences</b> None				
	<b>Flood Water Storage Areas</b> None				
112	<b>Historic Flood Events</b> Flood Event Type: Historic Flood Event - Fluvial Flooding Cause: Channel Capacity Exceeded (no raised defences) Source: Environment Agency, Head Office Flood Event Start Date: 1st January 1947 Flood Event End Date: 12th December 1947	A13SE (SE)	68	7	517561 169330
113	<b>Historic Flood Events</b> Flood Event Type: Historic Flood Event - Fluvial Flooding Cause: Channel Capacity Exceeded (no raised defences) Source: Environment Agency, Head Office Flood Event Start Date: 1st January 1947 Flood Event End Date: 12th December 1947	A13SE (E)	105	7	517632 169396
114	<b>Historic Flood Events</b> Flood Event Type: Historic Flood Event - Fluvial Flooding Cause: Channel Capacity Exceeded (no raised defences) Source: Environment Agency, Head Office Flood Event Start Date: 23rd December 2002 Flood Event End Date: 12th January 2003	A13SE (E)	132	7	517659 169390
115	<b>Historic Flood Events</b> Flood Event Type: Historic Flood Event - Fluvial Flooding Cause: Channel Capacity Exceeded (no raised defences) Source: Environment Agency, Head Office Flood Event Start Date: 1st January 2000 Flood Event End Date: 12th December 2000	A13SE (E)	136	7	517664 169390
116	<b>Historic Flood Events</b> Flood Event Type: Historic Flood Event - Fluvial Flooding Cause: Channel Capacity Exceeded (no raised defences) Source: Environment Agency, Head Office Flood Event Start Date: 23rd December 2002 Flood Event End Date: 12th January 2003	A13SE (E)	138	7	517664 169370
117	<b>Historic Flood Events</b> Flood Event Type: Historic Flood Event - Fluvial Flooding Cause: Channel Capacity Exceeded (no raised defences) Source: Environment Agency, Head Office Flood Event Start Date: 1st January 1968 Flood Event End Date: 12th December 1968	A13SE (E)	241	7	517748 169296

Map ID	Details	Quadrant Reference (Compass Direction)	Estimated Distance From Site	Contact	NGR
118	<b>Historic Parks, Gardens and Designed Landscapes</b> Name: Bushy Park Reference: 1000281 Area(m <sup>2</sup> ): 4352141.53 Type: Grade I Historic Park, Garden or Designed Landscape Source: Historic England Registered Date: 1st October 1987	A13SW (SW)	12	4	517458 169373
119	<b>Historic Parks, Gardens and Designed Landscapes</b> Name: Hampton Court Reference: 1000108 Area(m <sup>2</sup> ): 2894563.65 Type: Grade I Historic Park, Garden or Designed Landscape Source: Historic England Registered Date: 1st October 1987	A13SE (SE)	18	4	517523 169364

Ecology	Version	Update Cycle
<b>Ancient Woodland</b> Natural England	April 2020	Bi-Annually
<b>Areas of Outstanding Natural Beauty</b> Natural England	June 2019	Bi-Annually
<b>Country Parks</b> Natural England	October 2017	Annually
<b>Environmentally Sensitive Areas</b> Natural England	January 2017	
<b>Local Nature Reserves</b> Natural England	April 2020	Bi-Annually
<b>Marine Nature Reserves</b> Natural England	July 2019	Bi-Annually
<b>National Nature Reserves</b> Natural England	July 2019	Bi-Annually
<b>National Parks</b> Natural England	April 2017	Bi-Annually
<b>Nitrate Sensitive Areas</b> Natural England	April 2016	Not Applicable
<b>Nitrate Vulnerable Zones</b> Environment Agency - Head Office Department for Environment, Food and Rural Affairs (DEFRA - formerly FRCA)	December 2017 October 2015	Bi-Annually
<b>Ramsar Sites</b> Natural England	August 2020	Bi-Annually
<b>Sites of Special Scientific Interest</b> Natural England	May 2020	Bi-Annually
<b>Special Areas of Conservation</b> Natural England	July 2020	Bi-Annually
<b>Special Protection Areas</b> Natural England	September 2020	Bi-Annually
Heritage	Version	Update Cycle
<b>Listed Buildings</b> Historic England	July 2020	Bi-Annually
<b>Scheduled Monuments</b> Historic England	June 2020	Bi-Annually

<b>Agency &amp; Hydrological</b>	<b>Version</b>	<b>Update Cycle</b>
<b>Areas Benefiting from Flood Defences</b> Environment Agency - Head Office	September 2020	Quarterly
<b>BGS Groundwater Flooding Susceptibility</b> British Geological Survey - National Geoscience Information Service	May 2013	Annually
<b>Bedrock Aquifer Designations</b> Environment Agency - Head Office	January 2018	Annually
<b>Superficial Aquifer Designations</b> Environment Agency - Head Office	January 2018	Annually
<b>OS Water Network Lines</b> Ordnance Survey	June 2020	Quarterly
<b>Extreme Flooding from Rivers or Sea without Defences</b> Environment Agency - Head Office	September 2020	Quarterly
<b>Flooding from Rivers or Sea without Defences</b> Environment Agency - Head Office	September 2020	Quarterly
<b>Flood Defences</b> Environment Agency - Head Office	September 2020	Quarterly
<b>Flood Water Storage Areas</b> Environment Agency - Head Office	September 2020	Quarterly
<b>Historic Flood Events</b> Environment Agency - Head Office	February 2020	Quarterly
<b>Source Protection Zones</b> Environment Agency - Head Office	October 2019	Quarterly
<b>Visual and Landscape</b>	<b>Version</b>	<b>Update Cycle</b>
<b>Historic Parks, Gardens and Designed Landscapes</b> Historic England	September 2020	Bi-Annually

A selection of organisations who provide data within this report

Data Supplier	Data Supplier Logo
Ordnance Survey	
Environment Agency	
Scottish Environment Protection Agency	
British Geological Survey	 <b>British Geological Survey</b> <small>NATURAL ENVIRONMENT RESEARCH COUNCIL</small>
Centre for Ecology and Hydrology	 <b>Centre for Ecology &amp; Hydrology</b> <small>NATURAL ENVIRONMENT RESEARCH COUNCIL</small>
Natural Resources Wales	
Scottish Natural Heritage	
Natural England	



Contact	Name and Address	Contact Details
1	<b>Natural England</b> County Hall, Spetchley Road, Worcester, WR5 2NP	Telephone: 0300 060 3900 Email: <a href="mailto:enquiries@naturalengland.org.uk">enquiries@naturalengland.org.uk</a> Website: <a href="http://www.naturalengland.org.uk">www.naturalengland.org.uk</a>
2	<b>Environment Agency - Head Office</b> Rio House, Waterside Drive, Aztec West, Almondsbury, Bristol, Avon, BS32 4UD	Telephone: 01454 624400 Fax: 01454 624409
3	<b>Landmark Information Group Limited</b> Imperium, Imperial Way, Reading, Berkshire, RG2 0TD	Telephone: 0844 844 9966 Fax: 0844 844 9951 Email: <a href="mailto:helpdesk@landmark.co.uk">helpdesk@landmark.co.uk</a> Website: <a href="http://www.landmark.co.uk">www.landmark.co.uk</a>
4	<b>Historic England</b> 1 Waterhouse Square, 138 - 142 Holborn, London, EC1N 2ST	Telephone: 0370 333 0607 Email: <a href="mailto:customers@historicengland.org.uk">customers@historicengland.org.uk</a> Website: <a href="http://www.historicengland.org.uk">www.historicengland.org.uk</a>
5	<b>British Geological Survey - Enquiry Service</b> British Geological Survey, Environmental Science Centre, Keyworth, Nottingham, Nottinghamshire, NG12 5GG	Telephone: 0115 936 3143 Fax: 0115 936 3276 Email: <a href="mailto:enquiries@bgs.ac.uk">enquiries@bgs.ac.uk</a> Website: <a href="http://www.bgs.ac.uk">www.bgs.ac.uk</a>
6	<b>Ordnance Survey</b> Adanac Drive, Southampton, Hampshire, SO16 0AS	Telephone: 03456 05 05 05 Email: <a href="mailto:customerservices@ordnancesurvey.co.uk">customerservices@ordnancesurvey.co.uk</a> Website: <a href="http://www.ordnancesurvey.gov.uk">www.ordnancesurvey.gov.uk</a>
7	<b>Environment Agency - National Customer Contact Centre (NCCC)</b> PO Box 544, Templeborough, Rotherham, S60 1BY	Telephone: 03708 506 506 Email: <a href="mailto:enquiries@environment-agency.gov.uk">enquiries@environment-agency.gov.uk</a>
-	<b>Landmark Information Group Limited</b> Imperium, Imperial Way, Reading, Berkshire, RG2 0TD	Telephone: 0844 844 9952 Fax: 0844 844 9951 Email: <a href="mailto:customerservices@landmarkinfo.co.uk">customerservices@landmarkinfo.co.uk</a> Website: <a href="http://www.landmarkinfo.co.uk">www.landmarkinfo.co.uk</a>

Please note that the Environment Agency / Natural Resources Wales / SEPA have a charging policy in place for enquiries.



# Envirocheck

LANDMARK INFORMATION GROUP

## Site Location

**General**

- Site location
- Search Buffer
- Search Buffer

---

### Site Location - Slice A

North arrow

---

**Order Details**

Order Number:	265833838_1_1
Customer Ref:	201345
National Grid Reference:	517490, 169400
Slice:	A
Site Area (Ha):	0.33
Search Buffer (m):	1000

**Site Details**

Second Floor Flat 2e Room 2, Kingston Bridge House, Church Grove,  
HAMPTON WICK, KT1 4AG

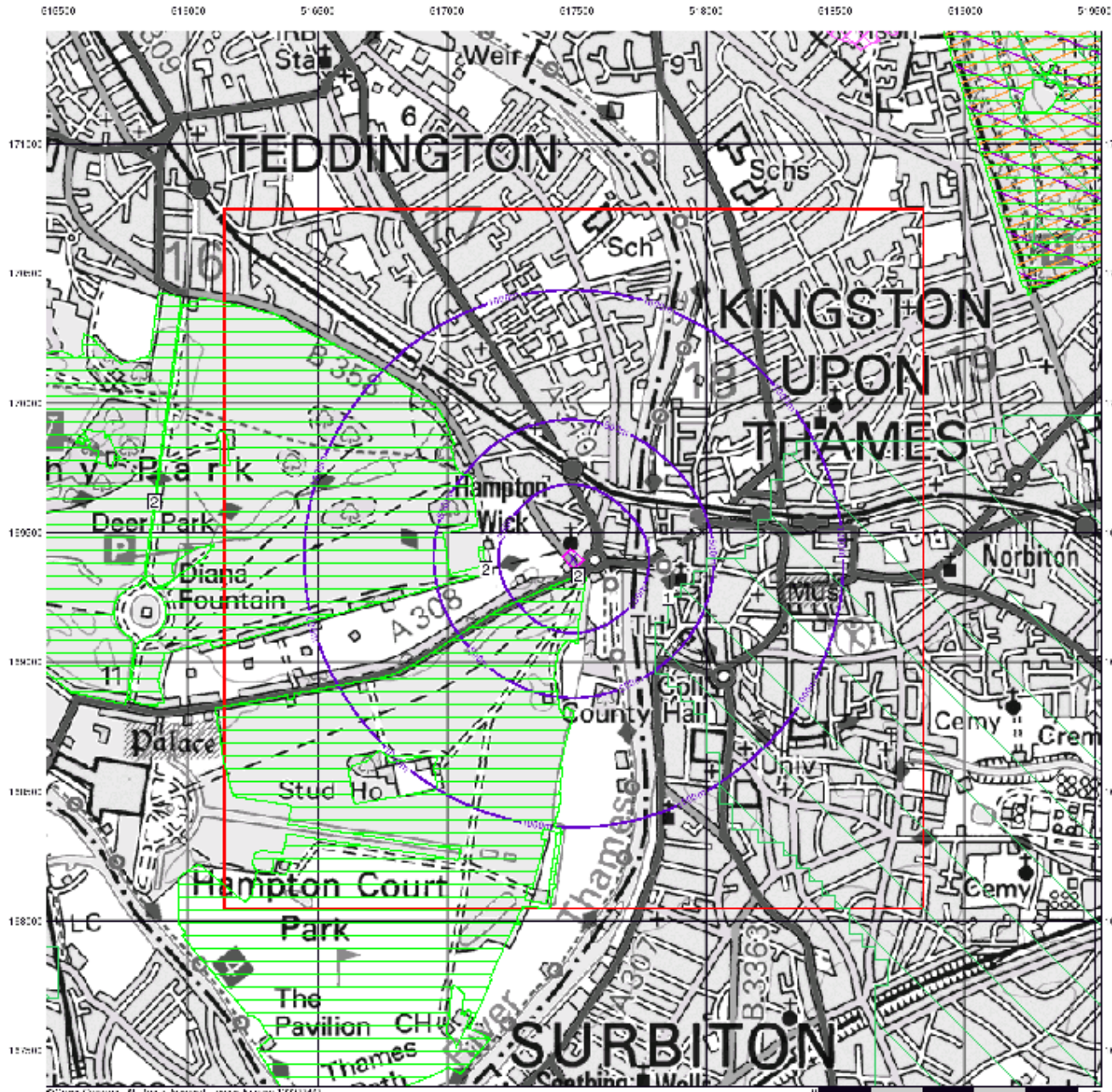
---

**Landmark** LANDMARK INFORMATION GROUP

Tel: 0844 844 9952  
 Fax: 0844 844 9951  
 Web: www.envirocheck.co.uk

A Landmark Information Group Service v15.0 05-Nov-2020





© Crown Copyright. All Rights Reserved. Licence No. 10002442

# Envirocheck

LANDMARK INFORMATION GROUP

## Ecology

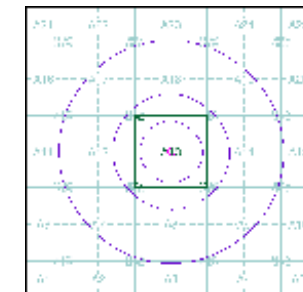
### General

- Boundary Line
- Search Buffer
- Ecological Reference Point
- Site
- Road

### Ecology

- Area of Floodplain
- Area of Floodplain
- Area of Outstanding Natural Beauty
- Area of Outstanding Natural Beauty
- County Park
- London Borough of Merton
- Local Nature Reserve
- Marine Nature Reserve
- National Nature Reserve
- National Park
- Single Function Area
- Single Function Area
- Special Flood Risk Area
- Special Flood Risk Area
- Special Flood Risk Area
- Special Flood Risk Area

### Ecology - Slice A



### Order Details

Order Number: 265833838\_1\_1  
 Customer Ref: 201345  
 National Grid Reference: 517490, 169400  
 Slice: A  
 Site Area (Ha): 0.33  
 Search Buffer (m): 1000

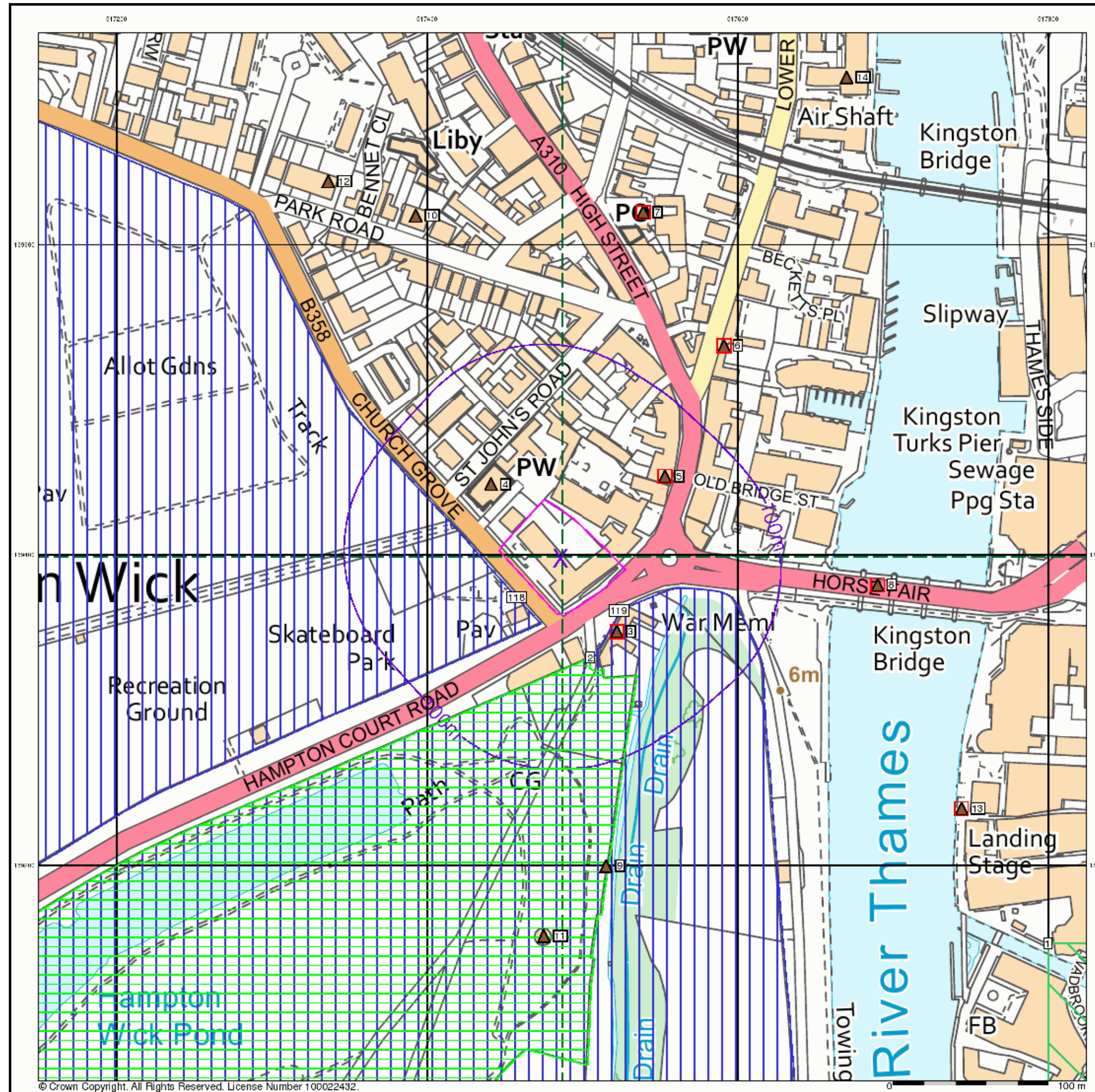
### Site Details

Second Floor Flat 2e Room 2, Kingston Bridge House, Church Grove,  
 HAMPTON WICK, KT1 4AG

**Landmark**  
 LANDMARK INFORMATION GROUP

Tel: 0844 844 9952  
 Fax: 0844 844 9951  
 Web: www.envirocheck.co.uk





# Envirocheck®

LANDMARK INFORMATION GROUP®

## Site Sensitivity

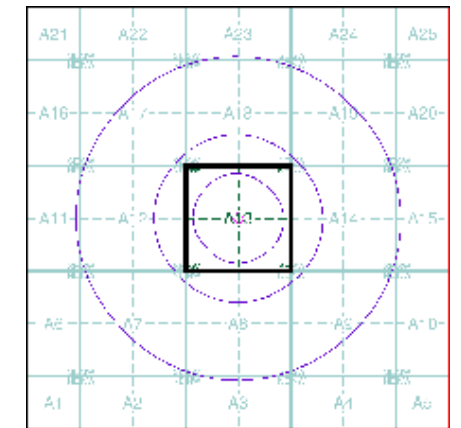
- General**
- Apportionment
  - Specified Building
  - Boundary Reference Point
  - Boundary
  - Structural Topography

- Ecology**
- Arrested Wetland
  - National Nature Reserve
  - Arrested Woodland
  - Local Wildlife Site
  - Arrested Unimproved Fresh Water
  - Local Wildlife Site Area
  - Area of Outstanding Natural Beauty
  - Statutory Freshwater Fish
  - County Wildlife Site
  - Local Wildlife Site
  - Local Nature Reserve
  - Special Area of Conservation
  - Local Nature Reserve
  - Statutory Freshwater Fish
  - Local Nature Reserve
  - Statutory Freshwater Fish

- Heritage**
- Historic Built-up
  - Local Historic Building
  - Archaeological Monument
  - World Heritage Site

- Visual and Landscape**
- Historic Park - Conservation Designated Landscape

## Site Sensitivity - Segment A13



**Order Details**

Order Number: 265833838\_1\_1  
 Customer Ref: 201345  
 National Grid Reference: 517490, 169400  
 Slice: A  
 Site Area (Ha): 0.33

**Site Details**

Second Floor Flat 2e Room 2, Kingston Bridge House, Church Grove, HAMPTON WICK, KT1 4AG

**Landmark**  
 INFORMATION GROUP

Tel: 0844 844 9952  
 Fax: 0844 844 9951  
 Web: www.envirocheck.co.uk



## Site Sensitivity

### General

- Proposed Site
- Specified Buffering
- Boundary Reference Point
- Boundary
- General Topography

### Ecology

- Ancient Woodland
- Ancient Woodland Priority Site
- Ancient Woodland Green List
- Local Nature Reserve
- Local Nature Search Area
- Local Nature Search
- Major Nature Search
- National Nature Reserve
- Nature Park
- Nature Sensitive Area
- Special Protection Area
- Special Scientific Area
- Special Area of Conservation
- Special Conservation Area
- Special Interest Woodland
- Site of Special Scientific Interest
- Wildlife Site
- Wildlife Site
- Wildlife Site
- Wildlife Site

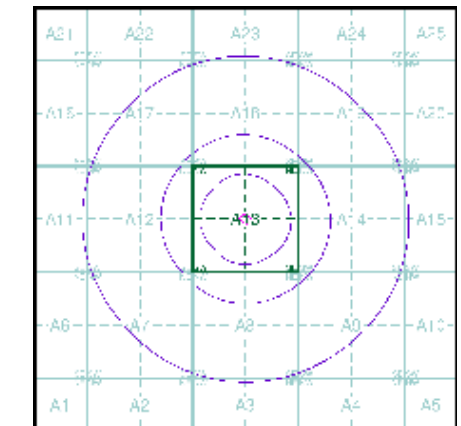
### Heritage

- Historic Built-up Area
- Listed Building
- Scheduled Monument
- World Heritage Site

### Visual and Landscape

- Historic Park - Conservation Designated Landscape

## Site Sensitivity - Slice A

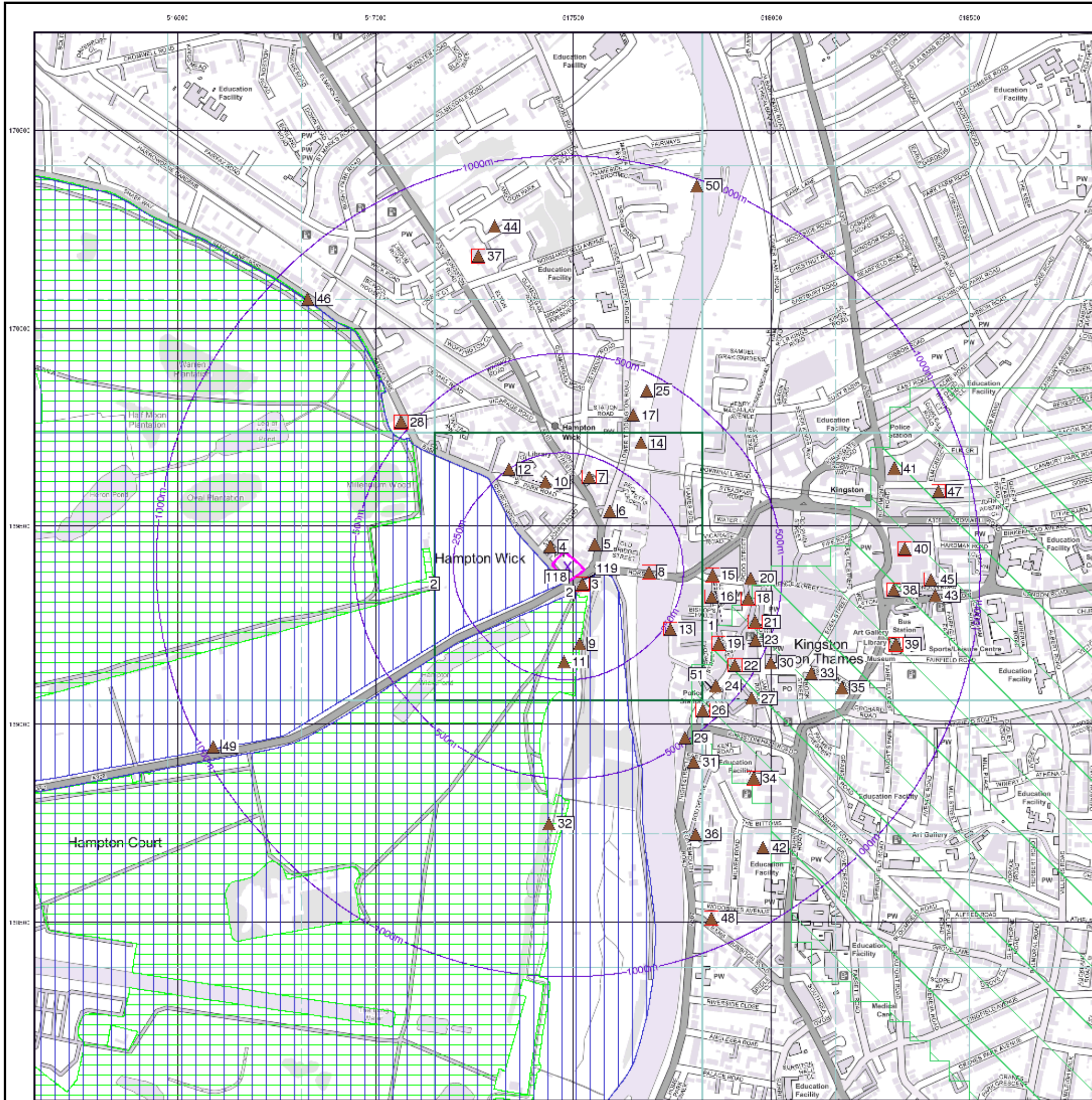


## Order Details

Order Number: 265833838\_1\_1  
 Customer Ref: 201345  
 National Grid Reference: 517490, 169400  
 Slice: A  
 Site Area (Ha): 0.33  
 Search Buffer (m): 1000

## Site Details

Second Floor Flat 2e Room 2, Kingston Bridge House, Church Grove, HAMPTON WICK, KT1 4AG





## Water and Hydrology

### General

- Structure
- Sewerage Flow Line
- Sewerage Flow Line

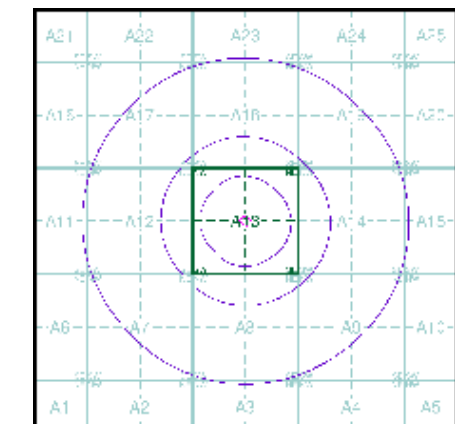
### Flood

- Flooded Footing from Time of Flow - 10m in Excess (20m<sup>2</sup>)
- Flooded Footing from Time of Flow - 10m in Excess (20m<sup>2</sup>)
- Area Benefiting from Flood Defence
- Floodable along Road
- Flood Defence

### Contours (height in meters)

- Standard Contour
- Master Contour
- Spot Height
- Mean Low Water
- Mean High Water

### Flood - Slice A

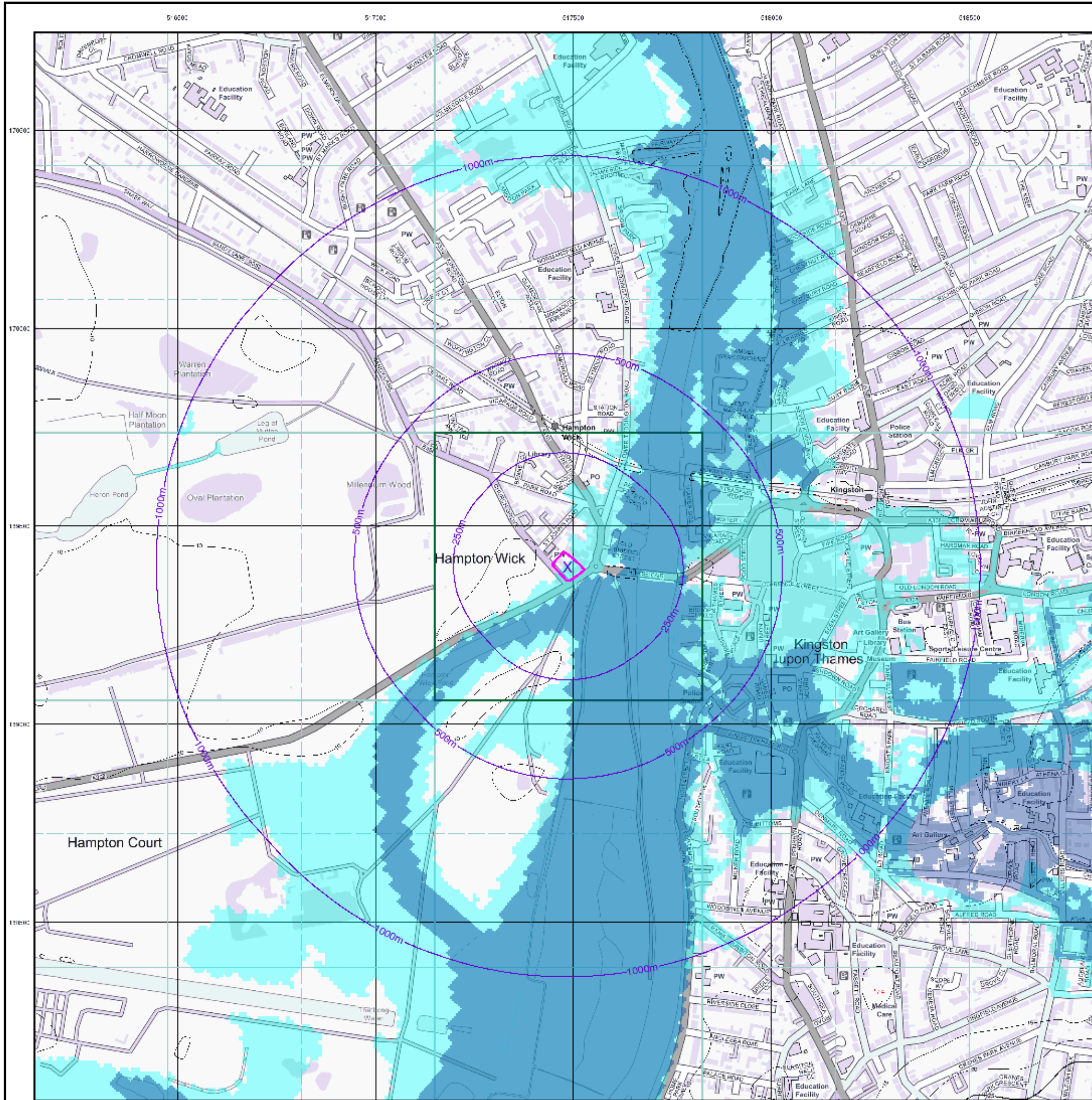


### Order Details

Order Number: 265833838\_1\_1  
 Customer Ref: 201345  
 National Grid Reference: 517490, 169400  
 Slice: A  
 Site Area (Ha): 0.33  
 Search Buffer (m): 1000

### Site Details

Second Floor Flat 2e Room 2, Kingston Bridge House, Church Grove, HAMPTON WICK, KT1 4AG





## Water And Hydrology

### General

- Specified Site
- Specified Buffer(s)
- Bearing Reference Point

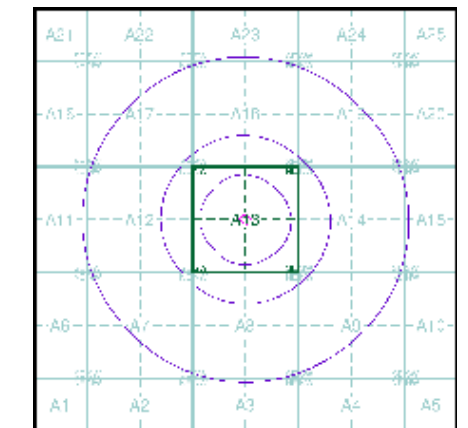
### OS Water Network Data

- |  |              |  |                         |
|--|--------------|--|-------------------------|
|  | Canal        |  | Drain                   |
|  | Reservoir    |  | Other                   |
|  | Foreshore    |  | Lake                    |
|  | Marsh        |  | Transfer                |
|  | Tidal River  |  | Lock Or Flight Of Locks |
|  | Inland River |  | Sea                     |

### Contours (height in meters)

- Standard Contour
- Master Contour
- Spot Height
- Mean Low Water
  - Mean High Water

### OS Water Network - Slice A

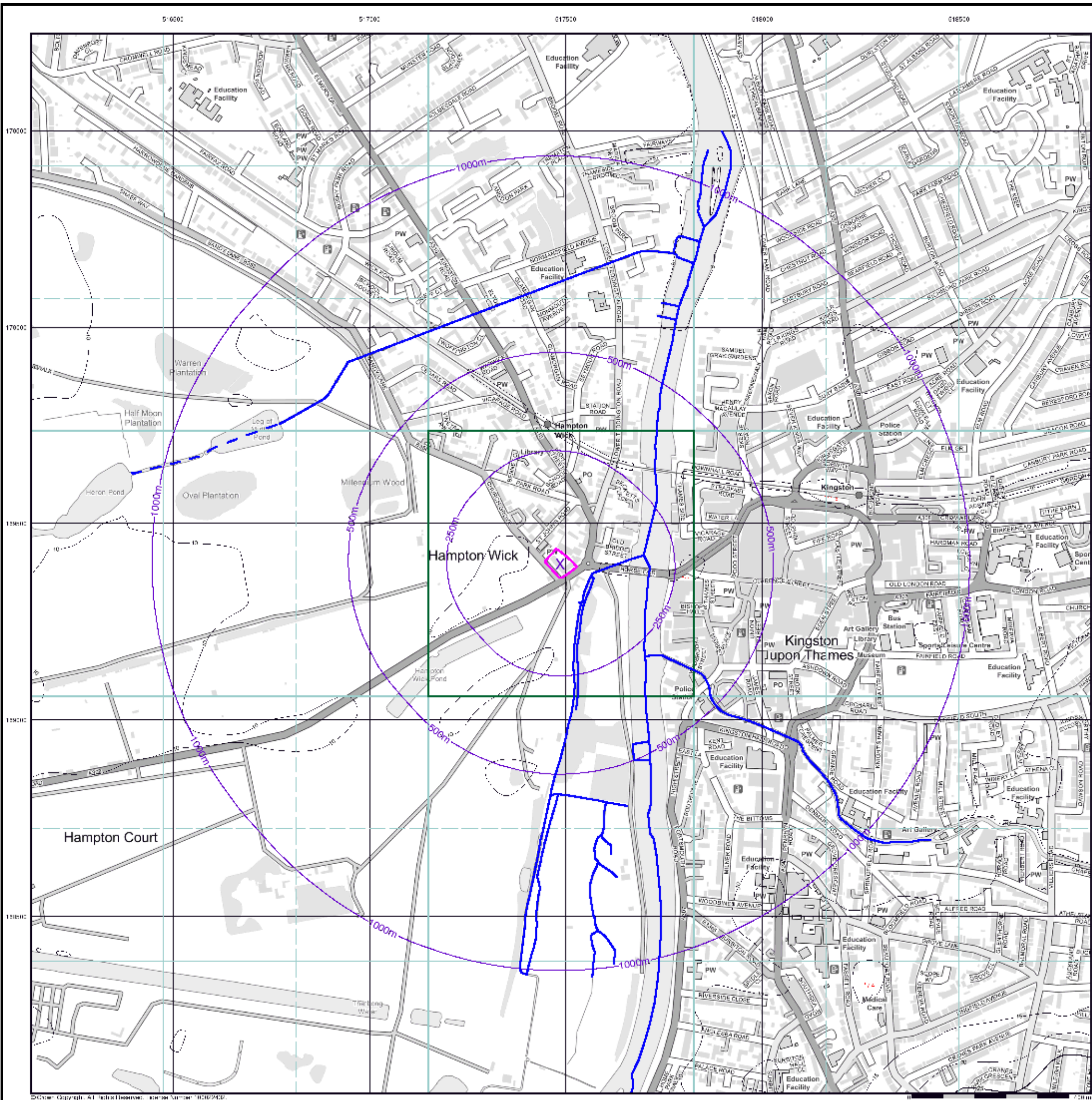


### Order Details

Order Number: 265833838\_1\_1  
 Customer Ref: 201345  
 National Grid Reference: 517490, 169400  
 Slice: A  
 Site Area (Ha): 0.33  
 Search Buffer (m): 1000

### Site Details

Second Floor Flat 2e Room 2, Kingston Bridge House, Church Grove, HAMPTON WICK, KT1 4AG



© Crown Copyright. All Rights Reserved. Licence Number: 100029430



## Water and Hydrology

### General

- Specified Site
- Specified Buffer
- Warning Reference Point
- Other

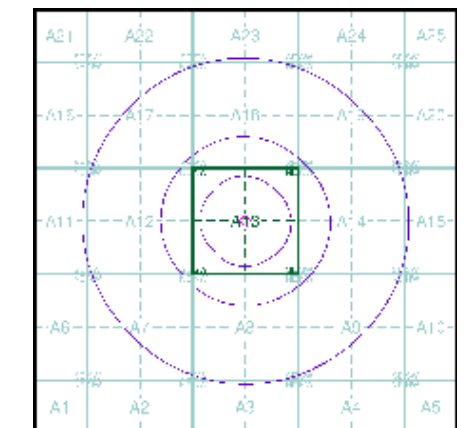
### Historic Flood

- |  |  |
|--|--|
| Channel Capacity Exceeded and raised bed level | Obstruction - Ice - Ice Tower                  |
| Channel Capacity Exceeded and raised bed level | Channel Capacity Exceeded and raised bed level |
| Groundwater - High Water Table                 | Construction Failure - Retention Failure       |
| Local Drainage Surface Water                   | Other  |
| Mechanical Failure                             | Construction of Defences                       |
| Channel Capacity Exceeded and raised bed level | Surface Water                                  |
| Obstruction - Ice - Ice Tower                  | Other  |
| Obstruction - Ice - Ice Tower                  | Other  |
| Obstruction - Ice - Ice Tower                  | Other  |

### Contours (height in meters)

- Standard Contour
- Master Contour
- Spot Height
- Mean Low Water
- Mean High Water

### Historic Flood - Slice A

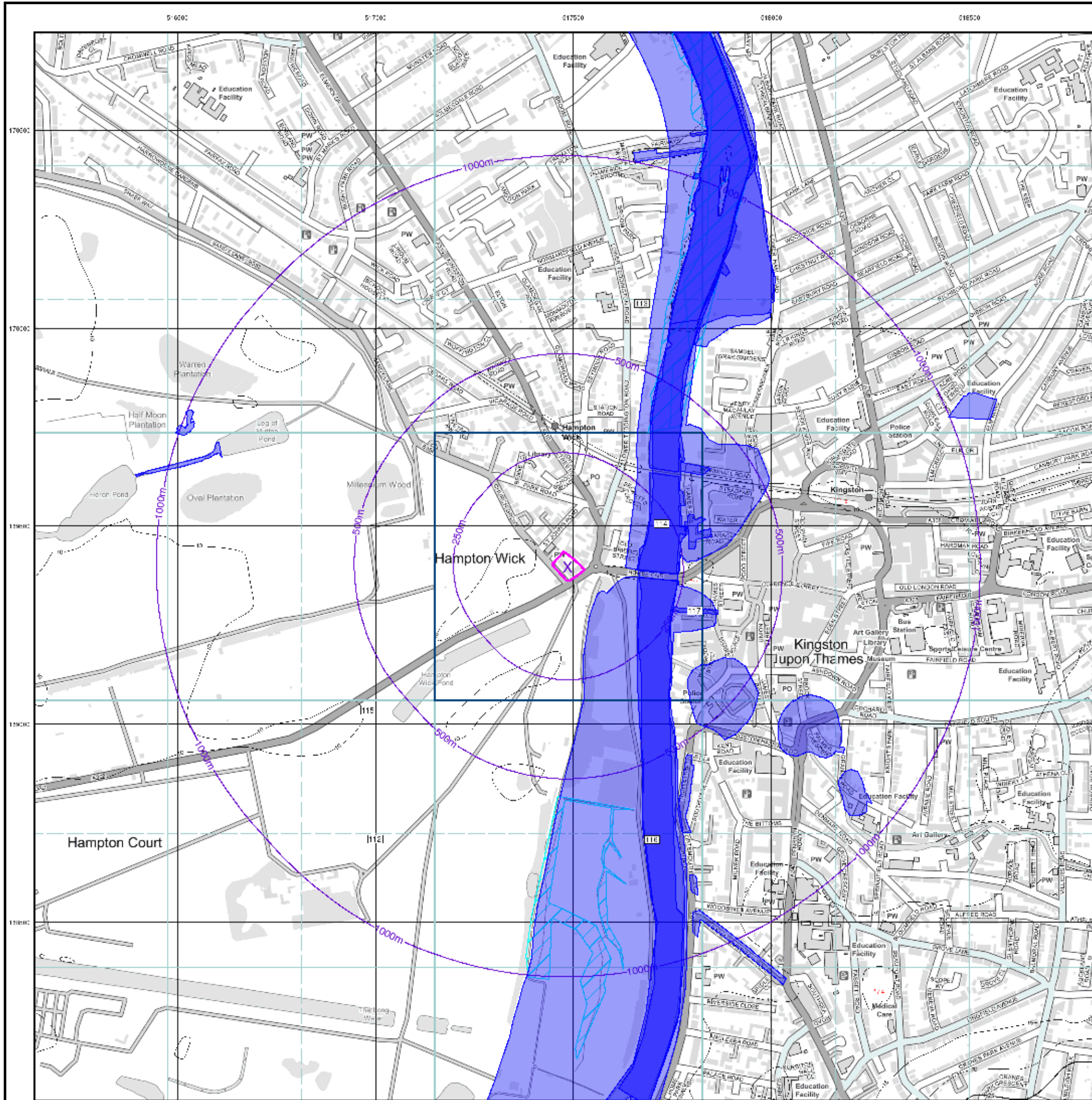


### Order Details

Order Number: 265833838\_1\_1  
 Customer Ref: 201345  
 National Grid Reference: 517490, 169400  
 Slice: A  
 Site Area (Ha): 0.33  
 Search Buffer (m): 1000

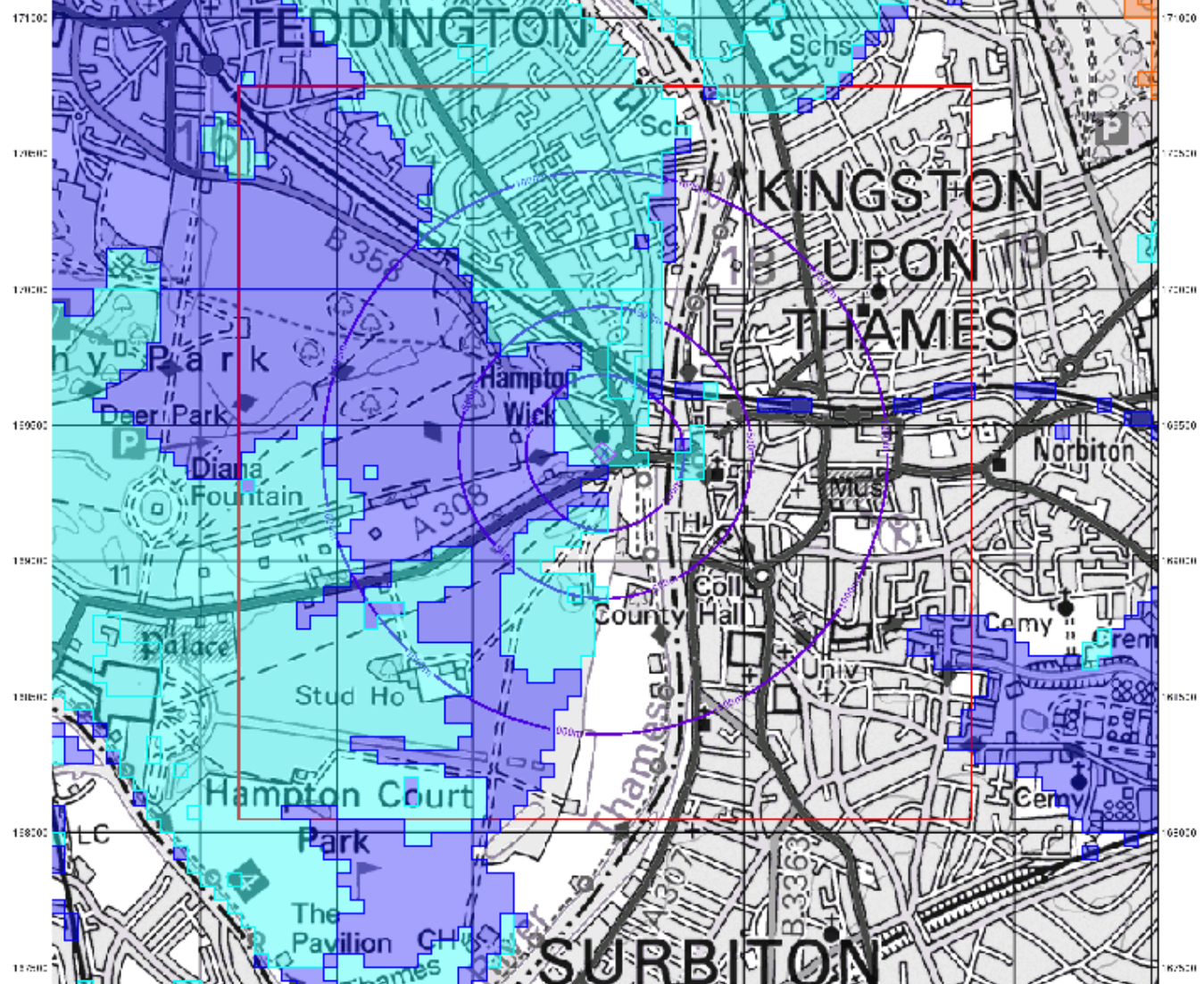
### Site Details

Second Floor Flat 2e Room 2, Kingston Bridge House, Church Grove, HAMPTON WICK, KT1 4AG





G16520 G16500 G15000 G17000 G17500 G18000 G18500 G19000 G19500



© Crown Copyright. All Rights Reserved. Licence No. 10002442

# Envirocheck

LANDMARK INFORMATION GROUP

## Water and Hydrology

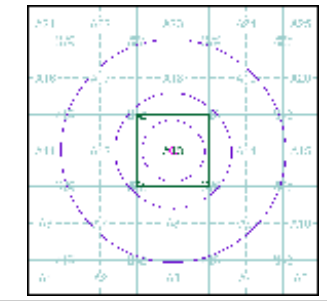
### General

- Sewer Inlet
- Sewer Buffer
- Sewer Reference Point
- Slice
- Road

### Groundwater Flooding Susceptibility

- Potential Groundwater Flooding of Overland Area
- Potential Groundwater Flooding of Thames
- Limited Potential for Groundwater Flooding of Overland

### Groundwater Flooding Susceptibility - Slice A



### Order Details

Order Number: 265833838\_1\_1  
 Customer Ref: 201345  
 National Grid Reference: 517490, 169400  
 Slice: A  
 Site Area (Ha): 0.33  
 Search Buffer (m): 1000

### Site Details

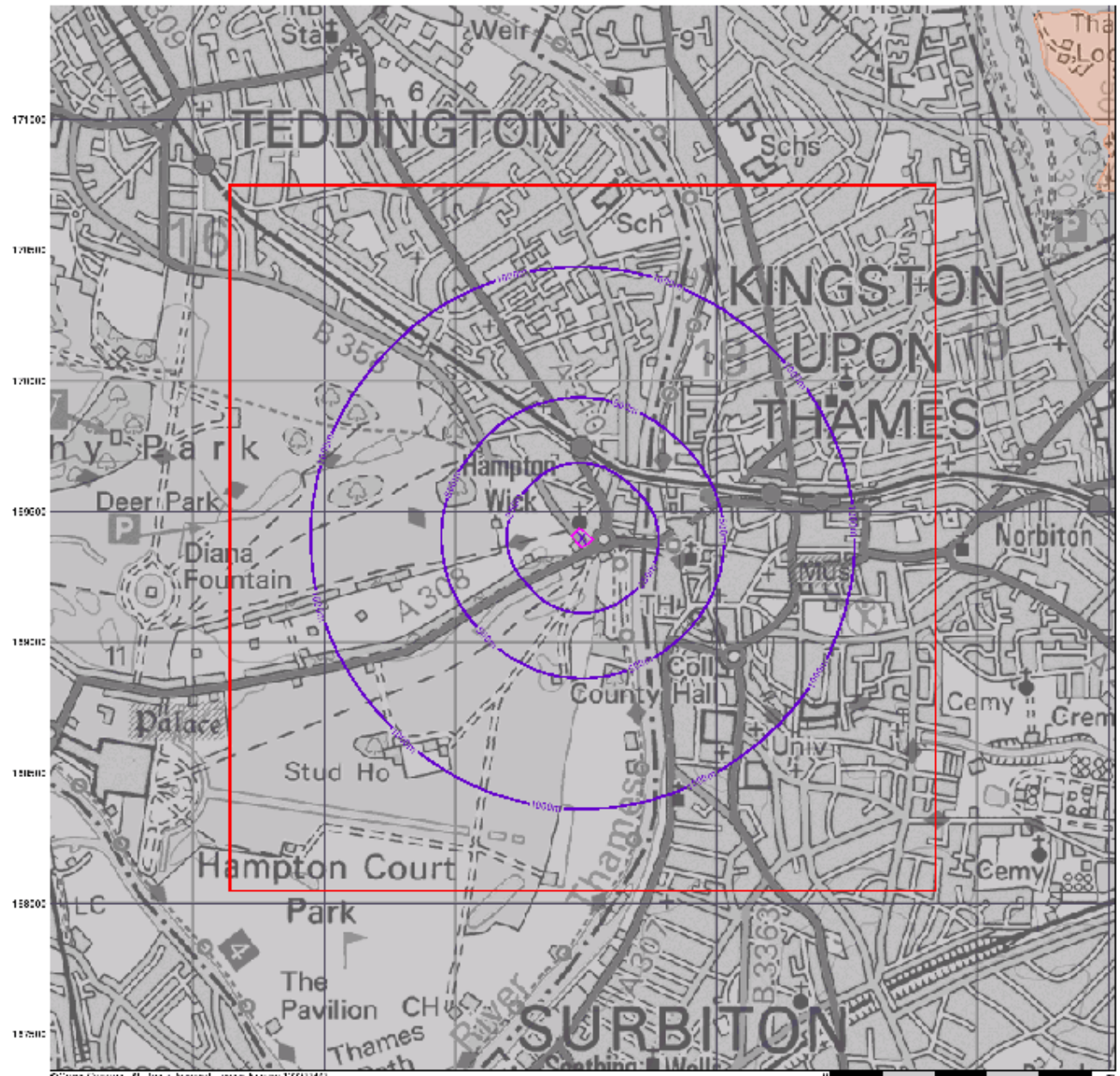
Second Floor Flat 2e Room 2, Kingston Bridge House, Church Grove, HAMPTON WICK, KT1 4AG

**Landmark**  
 LANDMARK INFORMATION GROUP

Tel: 0844 844 9952  
 Fax: 0844 844 9951  
 Web: www.envirocheck.co.uk



G10520 G11020 5' 0500 G17020 G17520 5' 8200 G18220 G19020 5' 9500



© Crown Copyright. All Rights Reserved. Licence No. 10002442

# Envirocheck

LANDMARK INFORMATION GROUP

## Water and Hydrology

### General

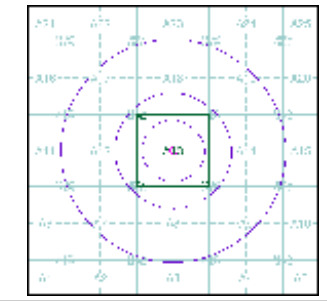
- Boundary ID
- Search Buffer ID
- Bedrock Reference Point
- Site
- Road

### Bedrock Aquifer Designations

#### Geological Classes

- Primary Aquifer
- Secondary A Aquifer
- Secondary B Aquifer
- Secondary C (fractured) aquifer
- Unconsolidated Gravel
- Alluvium

### Bedrock Aquifer Designations - Slice A



### Order Details

Order Number: 265833838\_1\_1  
 Customer Ref: 201345  
 National Grid Reference: 517490, 169400  
 Slice: A  
 Site Area (Ha): 0.33  
 Search Buffer (m): 1000

### Site Details

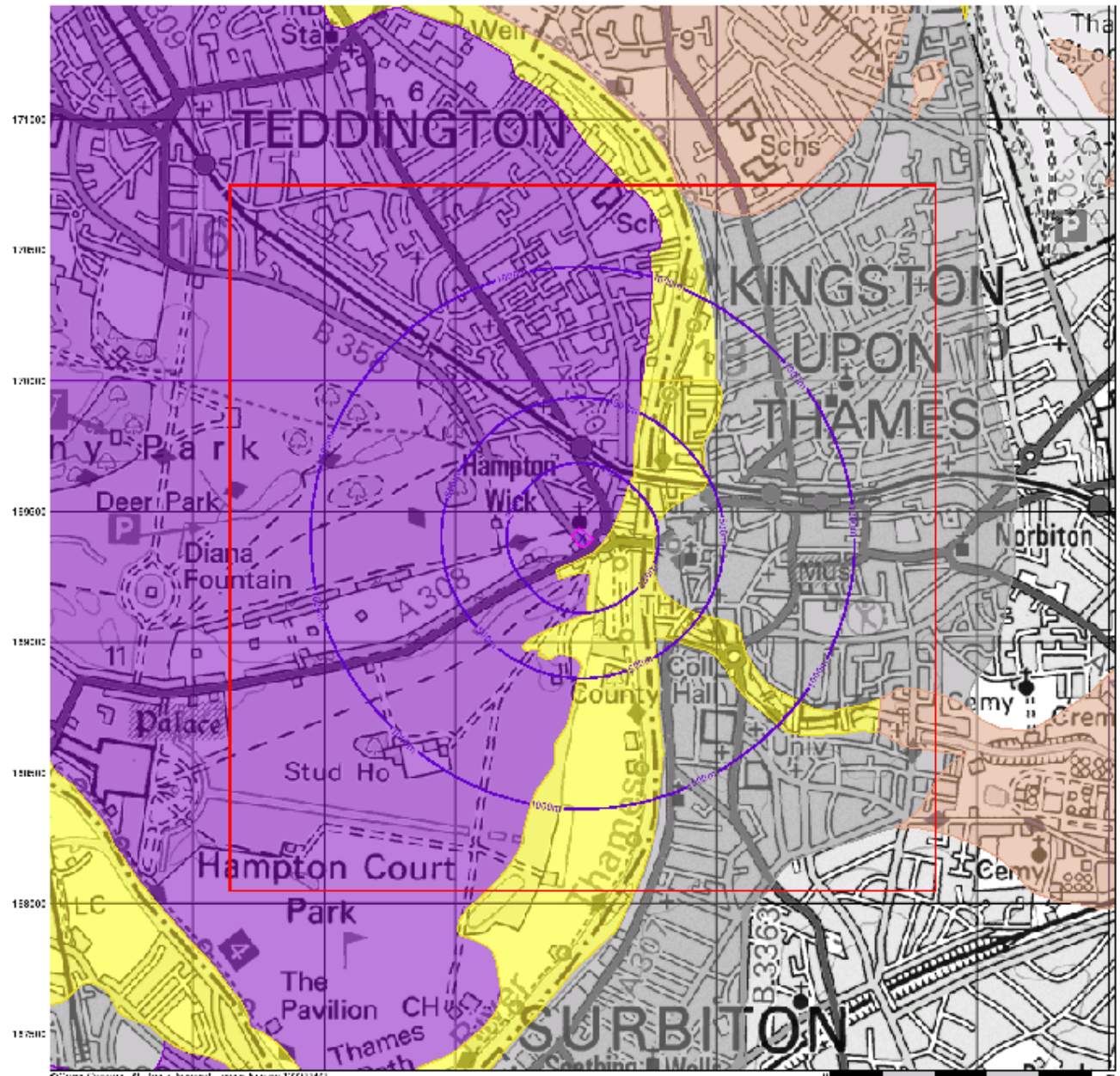
Second Floor Flat 2e Room 2, Kingston Bridge House, Church Grove, HAMPTON WICK, KT1 4AG

**Landmark**  
 LANDMARK INFORMATION GROUP

Tel: 0844 844 9952  
 Fax: 0844 844 9951  
 Web: www.envirocheck.co.uk



G10520 G11020 5-0500 G17020 G17520 5-8200 G18220 G19020 5-9500



© Crown Copyright. All Rights Reserved. Licence No: 10002442

# Envirocheck

LANDMARK INFORMATION GROUP

## Water and Hydrology

### General

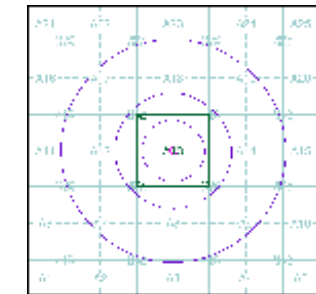
- Boundary ID
- Search Buffer ID
- Existing Reference Point
- Site
- Road ID

### Superficial Aquifer Designations

#### Geological Classes

- Primary Aquifer
- Secondary A Aquifer
- Secondary B Aquifer
- Secondary C (unclassified)
- Unconsolidated Gravel
- Alluvium

### Superficial Aquifer Designations - Slice A



### Order Details

Order Number: 265833838\_1\_1  
 Customer Ref: 201345  
 National Grid Reference: 517490, 169400  
 Slice: A  
 Site Area (Ha): 0.33  
 Search Buffer (m): 1000

### Site Details

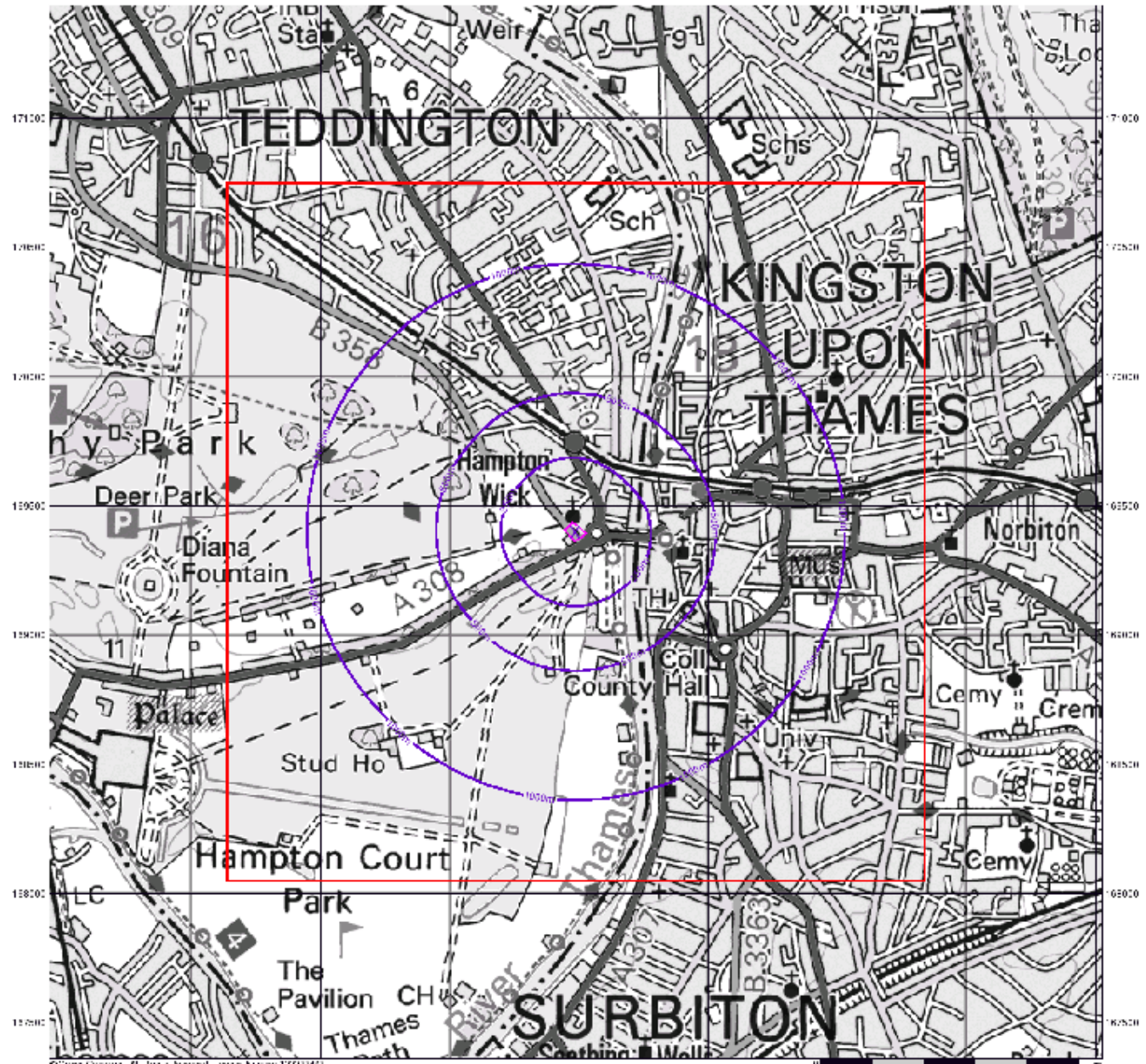
Second Floor Flat 2e Room 2, Kingston Bridge House, Church Grove, HAMPTON WICK, KT1 4AG

**Landmark**  
 LANDMARK INFORMATION GROUP

Tel: 0844 844 9952  
 Fax: 0844 844 9951  
 Web: www.envirocheck.co.uk



G16520 G16500 G16480 G17020 G17520 G18200 G18520 G19020 G19500



© Crown Copyright. All Rights Reserved. Licence No. 10002442

# Envirocheck

LANDMARK INFORMATION GROUP

## Water and Hydrology

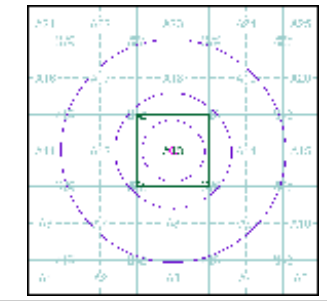
### General

- Sewerage Discharge Point
- Search Buffer
- Sewerage Reference Point
- Slice
- Road

### Source Protection Zones

- Zone 1 (0-5m)
- Intermediate (subsurface protection zone)
- Zone 2 (5-10m)
- Outer zone (subsurface protection zone)
- Final protection zone
- Final protection zone (with any flow)
- Special interest zone

### Source Protection Zones - Slice A



### Order Details

Order Number: 265833838\_1\_1  
 Customer Ref: 201345  
 National Grid Reference: 517490, 169400  
 Slice: A  
 Site Area (Ha): 0.33  
 Search Buffer (m): 1000

### Site Details

Second Floor Flat 2e Room 2, Kingston Bridge House, Church Grove, HAMPTON WICK, KT1 4AG

**Landmark**  
 LANDMARK INFORMATION GROUP

Tel: 0844 844 9952  
 Fax: 0844 844 9951  
 Web: www.envirocheck.co.uk



017210

017410

017610

017810

109100

109100

109300

109300

109500

109500



# Envirocheck®

LANDMARK INFORMATION GROUP®

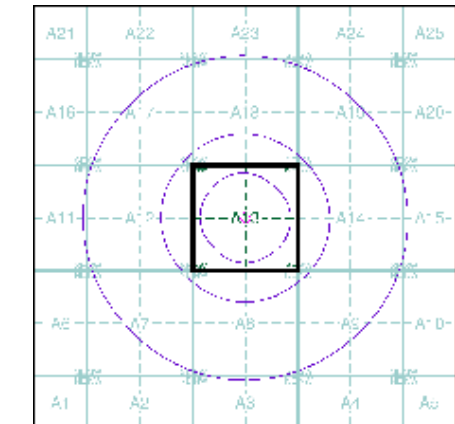
## Aerial Photo

### General

- Open and fill
- Open and fill stroke
- Drawing the stroke

**Published Date(s):**  
2019

## Aerial Photo - Segment A13



## Order Details

Order Number: 265833838\_1\_1  
 Customer Ref: 201345  
 National Grid Reference: 517490, 169400  
 Slice: A  
 Site Area (Ha): 0.33

## Site Details

Second Floor Flat 2e Room 2, Kingston Bridge House, Church Grove, HAMPTON WICK, KT1 4AG



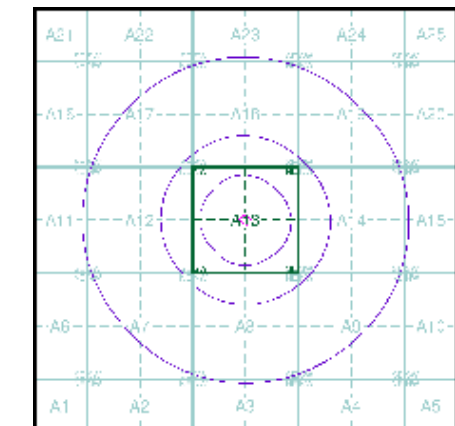
## Aerial Photo

### General

- Search Area
- Search Buffer
- X Obstruction

Published Date(s):  
2019

## Aerial Photo - Slice A



## Order Details

Order Number: 265833838\_1\_1  
Customer Ref: 201345  
National Grid Reference: 517490, 169400  
Slice: A  
Site Area (Ha): 0.33  
Search Buffer (m): 1000




## Site Details

Second Floor Flat 2e Room 2, Kingston Bridge House, Church Grove, HAMPTON WICK, KT1 4AG

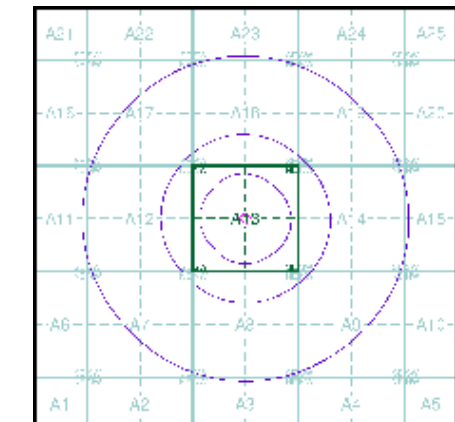


## Site Location

### General

-  Site Boundary
-  Specified Buffer
-  Bearing Reference Point

## Site Location - Slice A

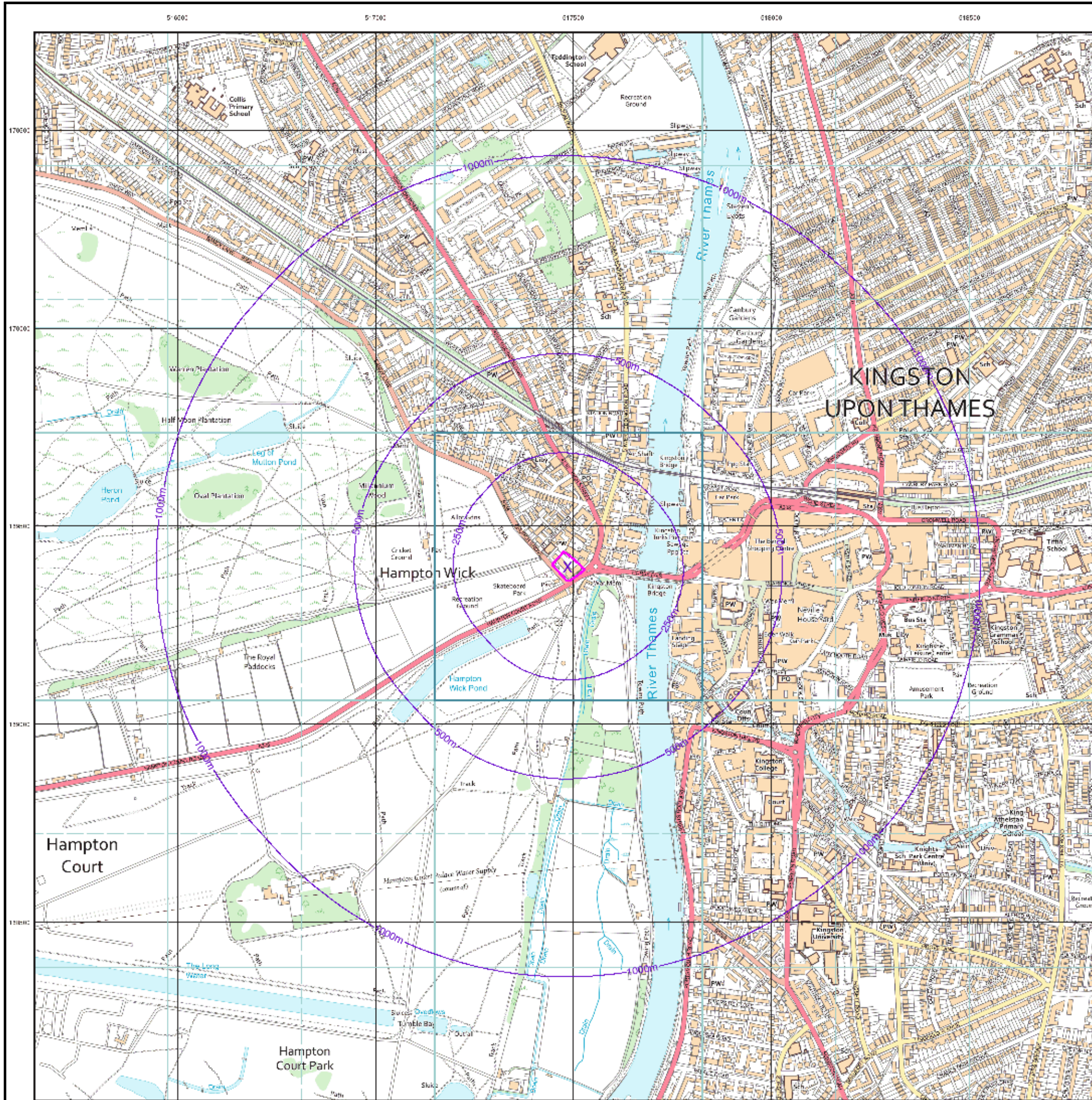


## Order Details

Order Number: 265833838\_1\_1  
 Customer Ref: 201345  
 National Grid Reference: 517490, 169400  
 Slice: A  
 Site Area (Ha): 0.33  
 Search Buffer (m): 1000

## Site Details

Second Floor Flat 2e Room 2, Kingston Bridge House, Church Grove, HAMPTON WICK, KT1 4AG



© Crown Copyright. All Rights Reserved. Ordnance Survey Licence No. 100029430



# OS Explorer Map / 1:25 000 Scale Colour Raster

## Customer Information

Additional data sourced from third parties, including public sector information licensed under the Open Government Licence v1.0

Whilst we have endeavoured to ensure that the information in this product is accurate, we cannot guarantee that it is free from errors and omissions, in particular in relation to information sourced from third parties

Reproduction in whole or part by any means is prohibited without the prior written permission of Ordnance Survey

Ordnance Survey, the OS Symbol, OS and Explorer are registered trademarks of Ordnance Survey, the national mapping agency of Great Britain

## Communications

### ROADS AND PATHS Not necessarily rights of way

	Service area
	Junction number
	Motorway
	Dual carriageway
	Main road
	Secondary road
	Narrow road with passing places
	Road under construction
	Road generally more than 4 m wide
	Road generally less than 4 m wide
	Other road, drive or track, fenced and unfenced
	Gradient: steeper than 20% (1 in 5); 14% (1 in 7) to 20% (1 in 5)
	Ferry; Ferry P - passenger only
	Path

### RAILWAYS

	Multiple track } standard gauge
	{ Narrow gauge or Light rapid transit system (LRTS) and station
	Road over; road under; level crossing
	Cutting; tunnel; embankment
	Station, open to passengers; siding

### PUBLIC RIGHTS OF WAY (Rights of way are not shown on maps of Scotland)

	Footpath
	Bridleway
	Byway open to all traffic
	Restricted byway (not for use by mechanically propelled vehicles)

Public rights of way shown on this map have been taken from local authority definitive maps and later amendments.

Rights of way are liable to change and may not be clearly defined on the ground. Please check with the relevant local authority for the latest information

**The representation on this map of any other road, track or path is no evidence of the existence of a right of way**

### OTHER PUBLIC ACCESS

	Other routes with public access (not normally shown in urban areas)
The exact nature of the rights on these routes and the existence of any restrictions may be checked with the local highway authority. Alignments are based on the best information available	
	National Trail / Long Distance Route
	Recreational Route
	Footpaths and bridleways along which landowners have permitted public use but which are not rights of way. The agreement may be withdrawn
	Traffic-free cycle route
	National cycle network route number - traffic free
	National cycle network route number - on road

### Scotland

In Scotland, everyone has access rights in law\* over most land and inland water, provided access is exercised responsibly. **This includes walking, cycling, horse-riding and water access, for recreational and educational purposes, and for crossing land or water.** Access rights do not apply to motorised activities, hunting, shooting or fishing, nor if your dog is not under proper control. The **Scottish Outdoor Access Code** is the reference point for responsible behaviour, and can be obtained at [www.outdooraccess-scotland.com](http://www.outdooraccess-scotland.com) or by phoning your local Scottish Natural Heritage office. \* Land Reform (Scotland) Act 2003

	National Trust for Scotland, always open / limited opening - observe local signs
	Forestry Commission Land / Woodland Trust Land

### England & Scotland

	Firing and test ranges in the area. Danger! Observe warning notices Champs de tir et d'essai. Danger! Se conformer aux avertissements Schiess und Erprobungsgelände. Gefahr! Warnschilder beachten Visit <a href="http://www.access.mod.uk">www.access.mod.uk</a> for information
--	---

### ACCESS LAND

#### England

Portrayal of access land on this map is intended as a guide to land which is normally available for access on foot, for example access land created under the Countryside and Rights of Way Act 2000, and land managed by the National Trust, Forestry Commission and Woodland Trust. Access for other activities may also exist. Some restrictions will apply; some land will be excluded from open access rights. The depiction of rights of access does not imply or express any warranty as to its accuracy or completeness. Observe local signs and follow the Countryside Code. Visit [www.countrysideaccess.gov.uk](http://www.countrysideaccess.gov.uk) for up-to-date information

	Access land boundary and tint
	Access land in woodland area
	Access information point
	Access permitted within managed controls for example, local byelaws Visit <a href="http://www.access.mod.uk">www.access.mod.uk</a> for information



# General Information

## VEGETATION

Limits of vegetation are defined by positioning of symbols

	Coniferous trees		Scrub		Orchard
	Non-coniferous trees		Bracken, heath or rough grassland		
	Coppice		Marsh, reeds or saltings		

## GENERAL FEATURES

+	Place of worship		Gravel pit		Sand pit
Current or former place of worship	<ul style="list-style-type: none"> <li> with tower</li> <li> with spire, minaret or dome</li> </ul>		Other pit or quarry		Landfill site or slag/spoil heap
	Building; important building	BP/BS	Boundary post/stone		
	Glasshouse	CG	Cattle grid		
	Youth hostel	CH	Clubhouse		
	Bunkhouse/camping barn/other hostel	FB	Footbridge		
	Bus or coach station	MP; MS	Milepost; milestone		
	Lighthouse; disused lighthouse; beacon	Mon	Monument		
	Triangulation pillar; mast	PO	Post office		
	Windmill, with or without sails	Pol Sta	Police station		
	Wind pump; wind turbine	Sch	School		
	Electricity transmission line	TH	Town hall		
	Slopes	NTL	Normal tidal limit		
		-W; Spr	Well; spring		

## BOUNDARIES

	National
	County (England)
	Unitary Authority (UA), Metropolitan District (Met Dist), London Borough (LB) or District (Scotland & Wales are solely Unitary Authorities)
	Civil Parish (CP) (England) or Community (C) (Wales)
	National Park boundary

## HEIGHTS AND NATURAL FEATURES

52	Ground survey height	Surface heights are to the nearest metre above mean sea level. Where two heights are shown, the first height is to the base of the triangulation pillar and the second (in brackets) to the highest natural point of the hill
284	Air survey height	
	Vertical face/cliff	
	Contours may be at 5 or 10 metres vertical interval	
	Loose rock	
	Boulders	
	Outcrop	
	Scree	
	Water	
	Mud	
	Sand; sand & shingle	

## ARCHAEOLOGICAL AND HISTORICAL INFORMATION

	Site of antiquity	VILLA	Roman
	Site of battle (with date)	Castle	Non-Roman
	Visible earthwork		

Information provided by English Heritage for England and the Royal Commissions on the Ancient and Historical Monuments for Scotland and Wales

# Selected Tourist and Leisure Information

## RENSEIGNEMENTS TOURISME ET LOISIRS SÉLECTIONNÉS

## AUSGEWÄHLTE INFORMATIONEN ZU TOURISTIK UND FREIZEITGESTALTUNG

	Parking / Park & Ride, all year/seasonal Parking / Parking et navette, ouvert toute l'année/en saison Parkplatz / Park & Ride, ganzjährig/saisonal
	Information centre, all year/seasonal Office de tourisme, ouvert toute l'année/en saison Informationsbüro, ganzjährig/saisonal
	Visitor centre Centre pour visiteurs Besucherzentrum
	Forestry Commission visitor centre Commission Forestière: Centre de visiteurs Staatsforst Besucherzentrum
	Public convenience Toilettes Öffentliche Toilette
	Telephone, public/roadside assistance/emergency Téléphone, public/borne d'appel d'urgence/urgence Telefon, öffentlich/Notrufsäule/Notruf
	Camp site/caravan site Terrain de camping/Terrain pour caravanes Campingplatz/Wohnwagenplatz
	Recreation/leisure/sports centre Centre de détente/loisirs/sports Erholungs-/Freizeit-/Sportzentrum
	Golf course or links Terrain de golf Golfplatz
	Theme/pleasure park Parc à thèmes/Parc d'agrément Vergnügungs-/Freizeitpark
	Preserved railway Chemin de fer touristique Museumseisenbahn
	Public house/s Pub/s Gaststätte/n
	Craft centre Centre artisanal Zentrum für Kunsthandwerk

	Walks/trails Promenades Wanderwege
	Cycle trail Piste cyclable Radfahrweg
	Mountain bike trail Chemin pour VTT Mountainbike-Strecke
	Cycle hire Location de vélos Fahrradverleih
	Horse riding Equitation Reitstall
	Viewpoint Point de vue Aussichtspunkt
	Picnic site Emplacement de pique-nique Picknickplatz
	Country park Parc naturel Landschaftspark
	Garden/arboretum Jardin/Arboretum Garten/Baumgarten
	Water activities Jeux aquatiques Wassersport
	Slipway Cale Helling
	Boat trips Croisières en bateau Bootsfahrten
	Boat hire Location de bateau Bootsverleih

	Nature reserve Réserve naturelle Naturschutzgebiet
	Fishing Pêche Angeln
	Other tourist feature Autre site intéressant Sonstige Sehenswürdigkeit
	Cathedral/Abbey Cathédrale/Abbaye Kathedrale/Abtei
	Museum Musée Museum
	Castle/fort Château/Fortification Burg/Festung
	Building of historic interest Bâtiment d'intérêt historique Historisches Gebäude
	Heritage centre Centre d'héritage Heimatismuseum
	National Trust
	English Heritage
	Historic Scotland

## Envirocheck<sup>®</sup> Report:

### Mining and Ground Stability Datasheet

#### Order Details:

**Order Number:**

265833838\_1\_1

**Customer Reference:**

201345

**National Grid Reference:**

517490, 169400

**Slice:**

A

**Site Area (Ha):**

0.33

**Search Buffer (m):**

1000

#### Site Details:

Second Floor Flat 2e Room 2  
Kingston Bridge House  
Church Grove  
HAMPTON WICK  
KT1 4AG

#### Client Details:

Mr K Lang  
Lanmor Consulting Ltd  
Thorogood House  
34 Tolworth Close  
Surbiton  
Surrey  
KT6 7EP

Report Section and Details	Page Number
<b>Summary</b>	-
<p>The Summary section provides an overview of the data contained within the report, detailing the number of data set features or the existence of a data set in relation to the buffer selected.</p> <p>For ease of reference, the report is broken down into 4 sections of data; Mining and Natural Cavities Data, Historical Land Use Information (1:2,500), Historical Land Use Information (1:10,000) and Ground Stability Data (1:50,000).</p>	
<b>Mining and Natural Cavities Data</b>	-
<p>The Mining and Natural Cavities Data section features data sets related to the existence of mining areas and their potential hazards; and details of naturally formed cavities.</p> <p>Data sets within this section are not plotted, with the exception of BGS Recorded Mineral Sites and Potential Mining Areas which feature on the Historical Land Use Information (1:10,000) map.</p>	
<b>Historical Land Use Information (1:2,500)</b>	<b>1</b>
<p>The Historical Land Use Information (1:2,500) section contains data captured from analysis carried out by Landmark of 1:1,250 and 1:2,500 scale historical Ordnance Survey mapping, identifying areas where, historically, the land uses were potentially contaminative.</p> <p>For the purpose of this Envirocheck module, only historical data relating to mining and ground stability has been included and plotted on the corresponding Historical Land Use Information (1:2,500) map. This section also includes the Subterranean Features data set, which details various man-made and man-used underground spaces obtained from the Subterranea Britannica society.</p>	
<b>Historical Land Use Information (1:10,000)</b>	<b>2</b>
<p>The Historical Land Use (1:10,000) section covers data captured from the systematic analysis carried out by Landmark of 1:10, 560 and 1:10,000 scale historical Ordnance Survey mapping dating back to the mid-19th century, identifying potentially contaminative past industrial land uses.</p> <p>For the purpose of this Envirocheck module, only data relating to mining and ground stability has been included and plotted on the accompanying Historical Land Use Information (1:10,000) map.</p>	
<b>Ground Stability Data (1:50,000)</b>	<b>3</b>
<p>The Ground Stability (1:50,000) section includes the BGS Geosure data suite, reporting features to 250m and plotted onto 3 separate maps. Also reported is brine subsidence, brine mining and salt mining data sets, of which Brine Pumping and Salt Mining Related Features are plotted, and subsidence insurance claims and insurance investigations data, which is not plotted.</p>	
<b>Historical Map List</b>	<b>5</b>
<p>The Historical Map List section details the historical mapping that has been analysed for your site, in relation to the Historical Land Use Information sections.</p>	
<b>Data Currency</b>	<b>6</b>
<b>Data Suppliers</b>	<b>7</b>
<b>Useful Contacts</b>	<b>8</b>

### Copyright Notice

© Landmark Information Group Limited 2020. The Copyright on the information and data and its format as contained in this Envirocheck® Report ("Report") is the property of Landmark Information Group Limited ("Landmark") and several other Data Providers, including (but not limited to) Ordnance Survey, British Geological Survey, and the Environment Agency/Natural Resources Wales, and must not be reproduced in whole or in part by photocopying or any other method. The Report is supplied under Landmark's Terms and Conditions accepted by the Customer. A copy of Landmark's Terms and Conditions can be found with the Index Map for this report. Additional copies of the Report may be obtained from Landmark, subject to Landmark's charges in force from time to time. The Copyright, design rights and any other intellectual rights shall remain the exclusive property of Landmark and /or other Data providers, whose Copyright material has been included in this Report.

© Copyright Stantec UK Limited. All rights reserved.

The brine subsidence data relating to the Driotwich area as provided in this report is derived from JPB studies and physical monitoring undertaken annually over more than 35 years. For more detailed interpretation contact enquiries@jpb.co.uk. JPB retain the copyright and intellectual rights to this data and accept no liability for any loss or damage, including in direct or consequential loss, arising from the use of this data.

The Mining Instability data was obtained on licence from Ove Arup & Partners Limited (for further information, contact mining.review@arup.com). No reproduction or further use of such Data is to be made without the prior written consent of Ove Arup & Partners Limited. The supplied Mining Instability data is derived from publicly available records and other third party sources and neither Ove Arup & Partners nor Landmark warrant the accuracy or completeness of such information or data.

### Report Version v53.0

Data Type	Page Number	On Site	0 to 250m	251 to 500m	501 to 1000m
<b>Mining and Natural Cavities Data</b>					
BGS Recorded Mineral Sites					
Coal Mining Affected Areas			n/a	n/a	n/a
Man Made Mining Cavities					
Mining Instability			n/a	n/a	n/a
Natural Cavities					
Non Coal Mining Areas of Great Britain				n/a	n/a
Potential Mining Areas					
<b>Historical Land Use Information (1:2,500)</b>					
Extractive Industries or Potential Excavations from 1855-1909 (100m)				n/a	n/a
Extractive Industries or Potential Excavations from 1893-1915 (100m)				n/a	n/a
Extractive Industries or Potential Excavations from 1906-1937 (100m)				n/a	n/a
Extractive Industries or Potential Excavations from 1924-1949 (100m)				n/a	n/a
Extractive Industries or Potential Excavations from 1950-1980 (100m)	pg 1		1	n/a	n/a
Subterranean Features (100m)				n/a	n/a
<b>Historical Land Use Information (1:10,000)</b>					
Air Shafts					
Disturbed Ground					
General Quarrying					
Heap, unknown constituents					
Mineral Railway					
Mining & quarrying general					
Mining of coal & lignite					
Quarrying of sand & clay, operation of sand & gravel pits	pg 2				1
Former Marshes					
Potentially Infilled Land (Non-Water)	pg 2				1
Potentially Infilled Land (Water)	pg 2		2		3
<b>Ground Stability Data (1:50,000)</b>					
CBSCB Compensation District			n/a	n/a	n/a
Brine Pumping Related Features					
Brine Subsidence Solution Area					
Potential for Collapsible Ground Stability Hazards	pg 3	Yes	Yes	n/a	n/a
Potential for Compressible Ground Stability Hazards	pg 3	Yes	Yes	n/a	n/a
Potential for Ground Dissolution Stability Hazards	pg 3	Yes		n/a	n/a
Potential for Landslide Ground Stability Hazards	pg 3	Yes		n/a	n/a
Potential for Running Sand Ground Stability Hazards	pg 3	Yes	Yes	n/a	n/a
Potential for Shrinking or Swelling Clay Ground Stability Hazards	pg 3	Yes	Yes	n/a	n/a
Salt Mining Related Features					

Report Version v53.0



Map ID	Details	Quadrant Reference (Compass Direction)	Estimated Distance From Site	Contact	NGR
1	<b>Extractive Industries or Potential Excavations from 1950-1980</b> Use: Wharf First Map Published 1956 Date: Last Map Published 1956 Date:	A13SE (SE)	100	-	517614 169341

Map ID	Details	Quadrant Reference (Compass Direction)	Estimated Distance From Site	Contact	NGR
2	<b>Quarrying of sand &amp; clay, operation of sand &amp; gravel pits</b> Use: Not Supplied Date of Mapping: 1920	A17NE (NW)	973	-	517004 170287
3	<b>Potentially Infilled Land (Non-Water)</b> Use: Unknown Filled Ground (Pit, quarry etc) Date of Mapping: 1992	A17NE (NW)	973	-	517004 170287
4	<b>Potentially Infilled Land (Water)</b> Use: Unknown Filled Ground (Pond, marsh, river, stream, dock etc) Date of Mapping: 1872	A13SW (S)	87	-	517453 169281
5	<b>Potentially Infilled Land (Water)</b> Use: Unknown Filled Ground (Pond, marsh, river, stream, dock etc) Date of Mapping: 1872	A13SW (SW)	118	-	517419 169263
6	<b>Potentially Infilled Land (Water)</b> Use: Unknown Filled Ground (Pond, marsh, river, stream, dock etc) Date of Mapping: 1949	A18NW (N)	695	-	517462 170130
7	<b>Potentially Infilled Land (Water)</b> Use: Unknown Filled Ground (Pond, marsh, river, stream, dock etc) Date of Mapping: 1920	A9NW (SE)	810	-	518127 168847
8	<b>Potentially Infilled Land (Water)</b> Use: Unknown Filled Ground (Pond, marsh, river, stream, dock etc) Date of Mapping: 1896	A19NW (NE)	878	-	518037 170113

Map ID	Details	Quadrant Reference (Compass Direction)	Estimated Distance From Site	Contact	NGR
	<b>CBSCB Compensation District</b> The site does not fall within the brine compensation area.				
	<b>Brine Subsidence Solution Area</b> The site does not fall within the brine subsidence solution area.				
9	<b>Potential for Collapsible Ground Stability Hazards</b> Hazard Potential: Very Low Source: British Geological Survey, National Geoscience Information Service	A13SW (E)	0	1	517486 169398
10	<b>Potential for Collapsible Ground Stability Hazards</b> Hazard Potential: Very Low Source: British Geological Survey, National Geoscience Information Service	A13SE (E)	235	1	517762 169385
	<b>Potential for Collapsible Ground Stability Hazards</b> Hazard Potential: No Hazard Source: British Geological Survey, National Geoscience Information Service	A13SE (SE)	38	1	517515 169333
11	<b>Potential for Compressible Ground Stability Hazards</b> Hazard Potential: Very Low Source: British Geological Survey, National Geoscience Information Service	A13SE (E)	0	1	517523 169396
12	<b>Potential for Compressible Ground Stability Hazards</b> Hazard Potential: High Source: British Geological Survey, National Geoscience Information Service	A13SE (SE)	38	1	517515 169333
13	<b>Potential for Compressible Ground Stability Hazards</b> Hazard Potential: Very Low Source: British Geological Survey, National Geoscience Information Service	A13SE (E)	235	1	517762 169385
14	<b>Potential for Compressible Ground Stability Hazards</b> Hazard Potential: Very Low Source: British Geological Survey, National Geoscience Information Service	A13NE (NE)	242	1	517593 169647
15	<b>Potential for Compressible Ground Stability Hazards</b> Hazard Potential: Very Low Source: British Geological Survey, National Geoscience Information Service	A13NE (NE)	248	1	517628 169632
	<b>Potential for Compressible Ground Stability Hazards</b> Hazard Potential: No Hazard Source: British Geological Survey, National Geoscience Information Service	A13SW (E)	0	1	517486 169398
	<b>Potential for Compressible Ground Stability Hazards</b> Hazard Potential: No Hazard Source: British Geological Survey, National Geoscience Information Service	A13SE (E)	241	1	517757 169319
	<b>Potential for Ground Dissolution Stability Hazards</b> Hazard Potential: No Hazard Source: British Geological Survey, National Geoscience Information Service	A13SW (E)	0	1	517486 169398
16	<b>Potential for Landslide Ground Stability Hazards</b> Hazard Potential: Very Low Source: British Geological Survey, National Geoscience Information Service	A13SW (E)	0	1	517486 169398
17	<b>Potential for Running Sand Ground Stability Hazards</b> Hazard Potential: Very Low Source: British Geological Survey, National Geoscience Information Service	A13SW (E)	0	1	517486 169398
18	<b>Potential for Running Sand Ground Stability Hazards</b> Hazard Potential: Low Source: British Geological Survey, National Geoscience Information Service	A13SE (SE)	38	1	517515 169333
19	<b>Potential for Running Sand Ground Stability Hazards</b> Hazard Potential: Very Low Source: British Geological Survey, National Geoscience Information Service	A13SE (E)	235	1	517762 169385
	<b>Potential for Running Sand Ground Stability Hazards</b> Hazard Potential: No Hazard Source: British Geological Survey, National Geoscience Information Service	A13SE (E)	241	1	517757 169319
20	<b>Potential for Shrinking or Swelling Clay Ground Stability Hazards</b> Hazard Potential: Low Source: British Geological Survey, National Geoscience Information Service	A13SE (SE)	38	1	517515 169333
21	<b>Potential for Shrinking or Swelling Clay Ground Stability Hazards</b> Hazard Potential: Moderate Source: British Geological Survey, National Geoscience Information Service	A13SE (E)	65	1	517591 169378
22	<b>Potential for Shrinking or Swelling Clay Ground Stability Hazards</b> Hazard Potential: Very Low Source: British Geological Survey, National Geoscience Information Service	A13SE (E)	239	1	517763 169348



Map ID	Details	Quadrant Reference (Compass Direction)	Estimated Distance From Site	Contact	NGR
	<b>Potential for Shrinking or Swelling Clay Ground Stability Hazards</b> Hazard Potential: No Hazard Source: British Geological Survey, National Geoscience Information Service	A13SW (E)	0	1	517486 169398

The following mapping has been analysed for Historical Land Use Information (1:2,500):








1:2,500	Mapsheet	Published Date
Ordnance Survey Plan	TQ1769	1956

The following mapping has been analysed for Historical Land Use Information (1:10,000):

1:10,560	Mapsheet	Published Date
Surrey	006_00	1871
Surrey	012_00	1871
Middlesex	025_00	1872
London	013_NE	1896
Middlesex	025_NE	1896
Surrey	012_NE	1898
Middlesex	025_SE	1898
Surrey	006_SE	1899
London	012_00	1919
Surrey	006_SE	1920
Surrey	012_NE	1920
Middlesex	025_NE	1920
Middlesex	025_SE	1920
Middlesex	025_NE	1934
Surrey	006_SE	1938
London	012_00	1938
Surrey	012_NE	1938
Middlesex	025_SE	1938
Ordnance Survey Plan	TQ16NE	1949
Ordnance Survey Plan	TQ17SE	1949
1:10,000	Mapsheet	Published Date
Ordnance Survey Plan	TQ16NE	1987
Ordnance Survey Plan	TQ17SE	1992

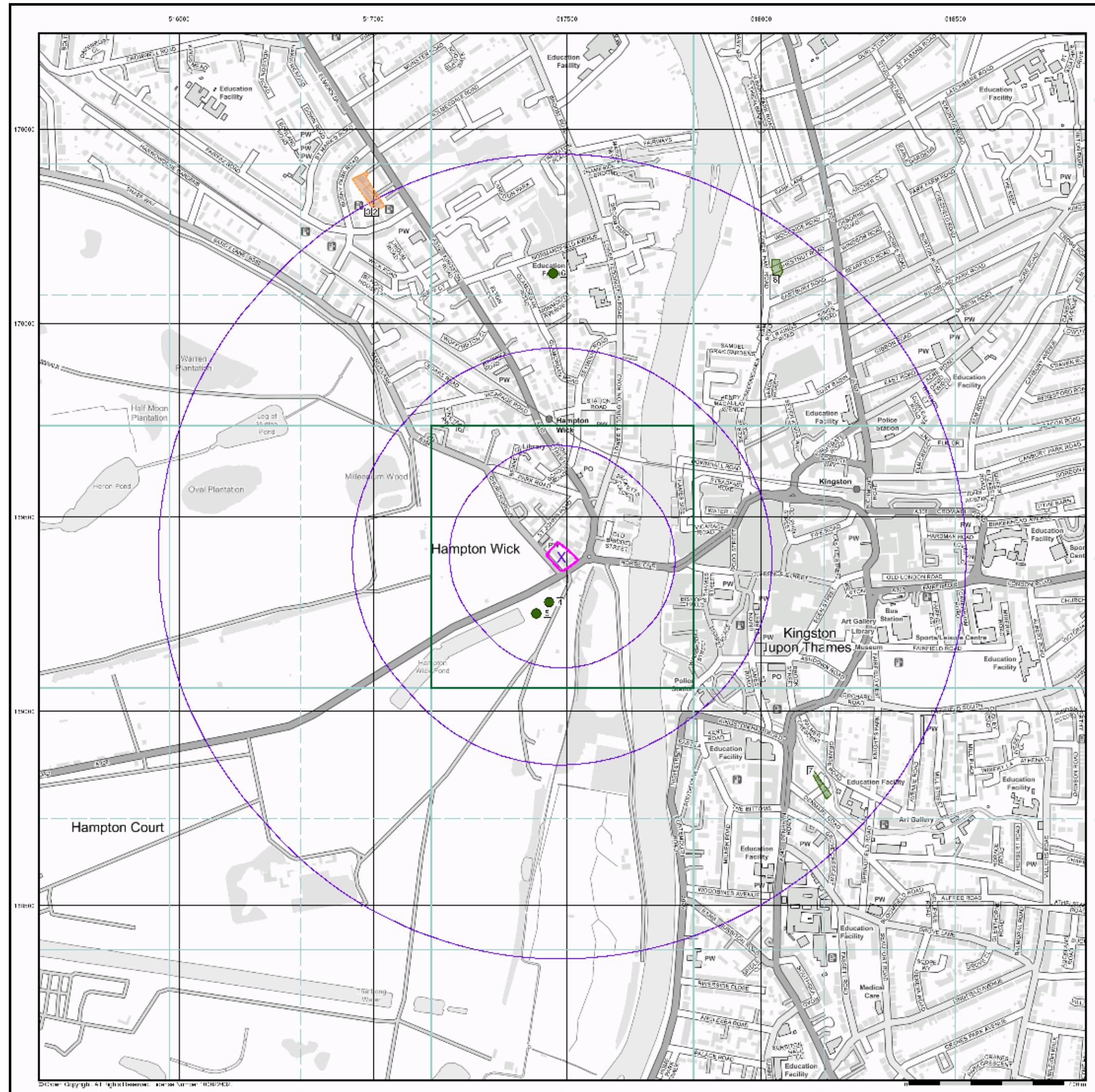
<b>Mining and Cavities Data</b>	<b>Version</b>	<b>Update Cycle</b>
<b>BGS Recorded Mineral Sites</b> British Geological Survey - National Geoscience Information Service	June 2020	Bi-Annually
<b>Coal Mining Affected Areas</b> The Coal Authority - Property Searches	March 2014	Annual Rolling Update
<b>Man Made Mining Cavities</b> Stantec UK Ltd	October 2020	Bi-Annually
<b>Mining Instability</b> Ove Arup & Partners	October 2000	Not Applicable
<b>Natural Cavities</b> Stantec UK Ltd	October 2020	Bi-Annually
<b>Non Coal Mining Areas of Great Britain</b> British Geological Survey - National Geoscience Information Service	May 2015	Not Applicable
<b>Historical Land Use Information (1:2,500)</b>	<b>Version</b>	<b>Update Cycle</b>
<b>Subterranean Features</b> Landmark Information Group Limited	February 2020	Bi-Annually
<b>Ground Stability Data (1:50,000)</b>	<b>Version</b>	<b>Update Cycle</b>
<b>CBSCB Compensation District</b> Cheshire Brine Subsidence Compensation Board (CBSCB)	August 2011	Not Applicable
<b>Potential for Collapsible Ground Stability Hazards</b> British Geological Survey - National Geoscience Information Service	April 2020	Annually
<b>Potential for Compressible Ground Stability Hazards</b> British Geological Survey - National Geoscience Information Service	January 2019	Annually
<b>Potential for Ground Dissolution Stability Hazards</b> British Geological Survey - National Geoscience Information Service	January 2019	Annually
<b>Potential for Landslide Ground Stability Hazards</b> British Geological Survey - National Geoscience Information Service	January 2019	Annually
<b>Potential for Running Sand Ground Stability Hazards</b> British Geological Survey - National Geoscience Information Service	January 2019	Annually
<b>Potential for Shrinking or Swelling Clay Ground Stability Hazards</b> British Geological Survey - National Geoscience Information Service	January 2019	Annually
<b>Brine Subsidence Solution Area</b> Johnson Poole & Bloomer	January 2015	Annual Rolling Update

A selection of organisations who provide data within this report

Data Supplier	Data Supplier Logo
Ordnance Survey	
British Geological Survey	 <b>British Geological Survey</b> <small>NATURAL ENVIRONMENT RESEARCH COUNCIL</small>
The Coal Authority	
Ove Arup	
Stantec UK Ltd	
Wardell Armstrong	
Johnson Poole & Bloomer	

Contact	Name and Address	Contact Details
1	<b>British Geological Survey - Enquiry Service</b> British Geological Survey, Environmental Science Centre, Keyworth, Nottingham, Nottinghamshire, NG12 5GG	Telephone: 0115 936 3143 Fax: 0115 936 3276 Email: <a href="mailto:enquiries@bgs.ac.uk">enquiries@bgs.ac.uk</a> Website: <a href="http://www.bgs.ac.uk">www.bgs.ac.uk</a>
-	<b>Landmark Information Group Limited</b> Imperium, Imperial Way, Reading, Berkshire, RG2 0TD	Telephone: 0844 844 9952 Fax: 0844 844 9951 Email: <a href="mailto:customerservices@landmarkinfo.co.uk">customerservices@landmarkinfo.co.uk</a> Website: <a href="http://www.landmarkinfo.co.uk">www.landmarkinfo.co.uk</a>





# Envirocheck®

LANDMARK INFORMATION GROUP®

## Historical Land Use Information (1:10,000)

**General**  
 • Street Light  
 • Street Light (No Lamp)  
 • Bus Stop (No Shelter)  
 • Bus Stop (Shelter)  
 • Boundary of Local Authority

### Potentially Contaminative Industrial Uses (Past Land Uses - Mining)

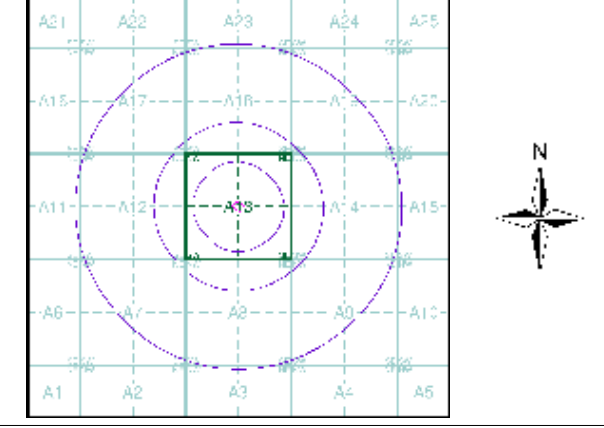
	Point	Line	Polygon
Asbestos			
Asbestos Ground			
Asbestos Contamination			
Asbestos in Soil			
Asbestos in Buildings			
Asbestos in Landfill			
Asbestos in Demolition Site			

### Historical Land Use

	Point	Line	Polygon
Former Infill (asbestos)			
Former Infill (asbestos)			
Former Infill			

**Mining Data**  
 • Mine (Active)  
 • Mine (Inactive)

### Mining and Ground Stability - Slice A

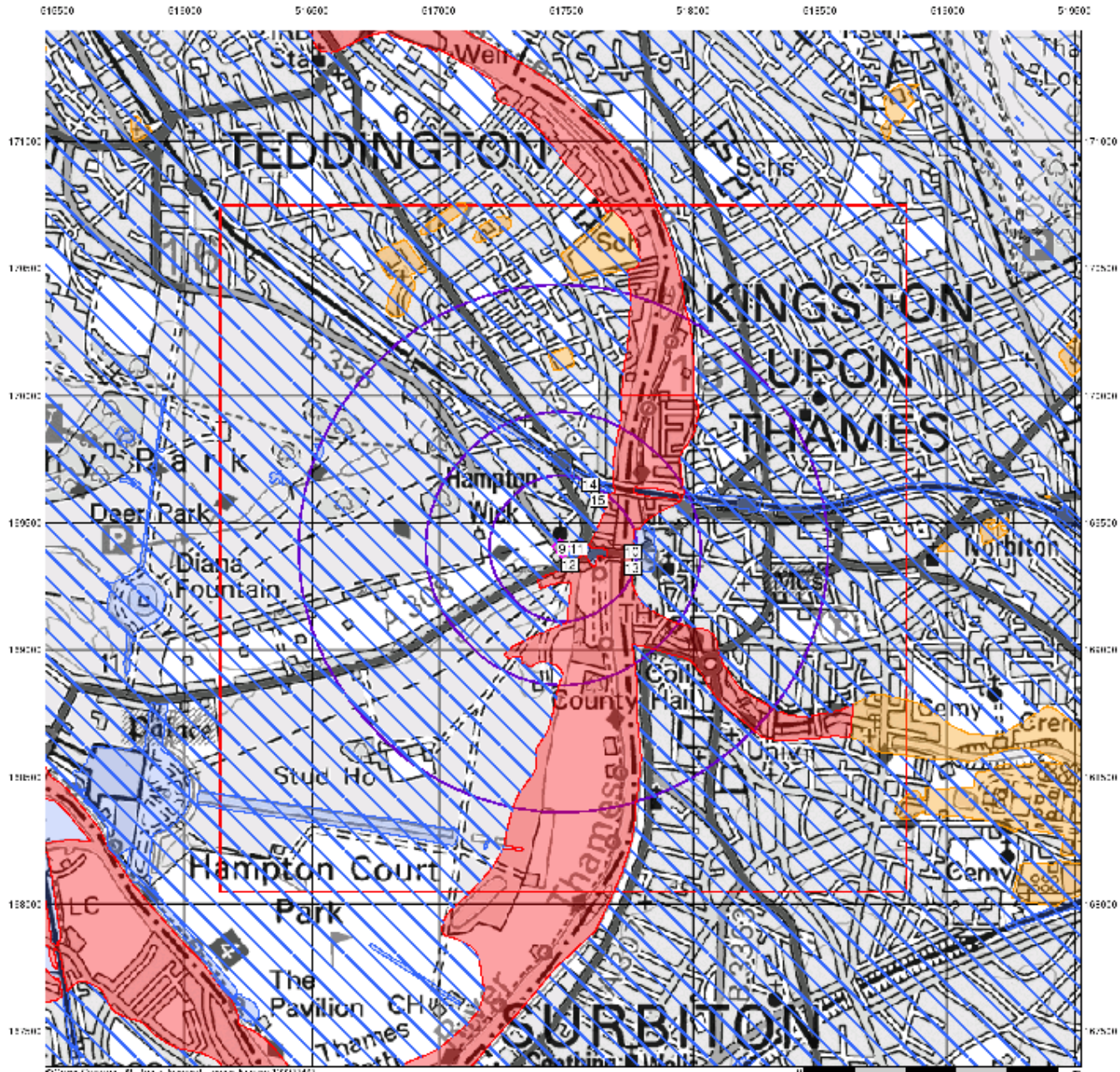


**Order Details**  
 Order Number: 265833838\_1\_1  
 Customer Ref: 201345  
 National Grid Reference: 517490, 169400  
 Slice: A  
 Site Area (Ha): 0.33  
 Search Buffer (m): 1000

**Site Details**  
 Second Floor Flat 2e Room 2, Kingston Bridge House, Church Grove, HAMPTON WICK, KT1 4AG

**Landmark** INFORMATION GROUP  
 Tel: 0844 844 9952  
 Fax: 0844 844 9951  
 Web: www.envirocheck.co.uk





# Envirocheck

LANDMARK INFORMATION GROUP

## Ground Stability Data (1:50,000)

### General

- Specified Site
- Search Buffer
- Search Buffer Point
- Site Boundary
- Map

### Potential for Compressible Ground Stability Hazards

- High
- Low
- Moderate
- Very Low

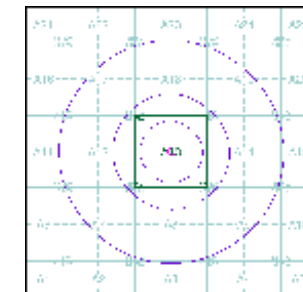
### Potential for Collapsible Ground Stability Hazards

- High
- Low
- Moderate
- Very Low

### Brine Pumping and Salt Mining

- |                               |                |         |
|-------------------------------|----------------|---------|
| Brine Pumping and Salt Mining | <b>Point</b>   | Polygon |
| Brine Pumping and Salt Mining | <b>Polygon</b> | Polygon |

### Mining and Ground Stability - Slice A



### Order Details

Order Number: 265833838\_1\_1  
 Customer Ref: 201345  
 National Grid Reference: 517490, 169400  
 Slice: A  
 Site Area (Ha): 0.33  
 Search Buffer (m): 1000

### Site Details

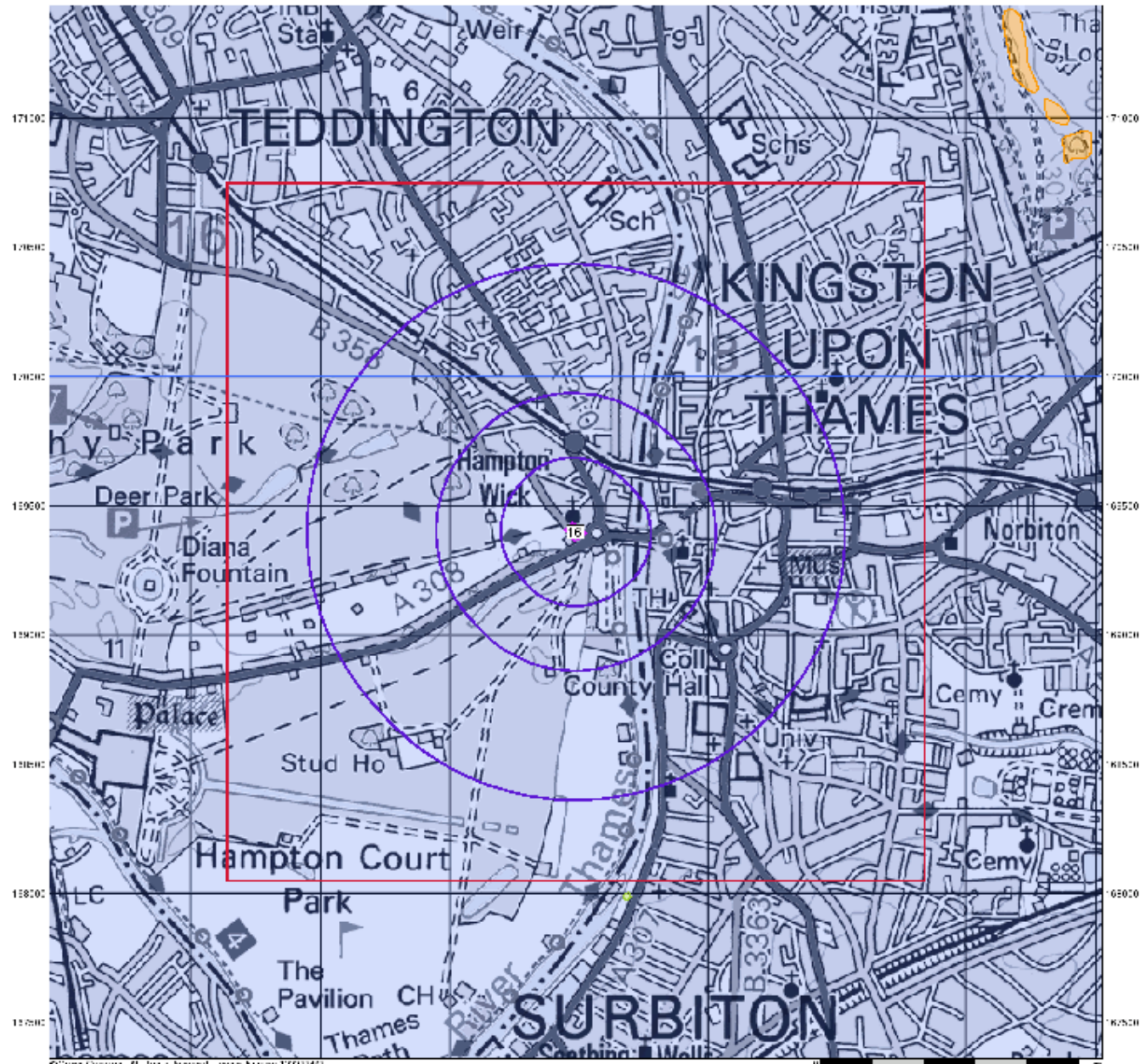
Second Floor Flat 2e Room 2, Kingston Bridge House, Church Grove, HAMPTON WICK, KT1 4AG

**Landmark**  
 LANDMARK INFORMATION GROUP

Tel: 0844 844 9952  
 Fax: 0844 844 9951  
 Web: www.envirocheck.co.uk



G10520 G15020 5-0502 G17020 G17520 5-8202 G18220 G19020 5-9502



© Crown Copyright. All Rights Reserved. Licence No. 10002442

# Envirocheck

LANDMARK INFORMATION GROUP

## Ground Stability Data (1:50,000)

**General**  
 ⚡ Transformer Site    ⚡ Electricity Buffer Zone    ✕ Existing Reference Point  
 📏 Site    📏 Road

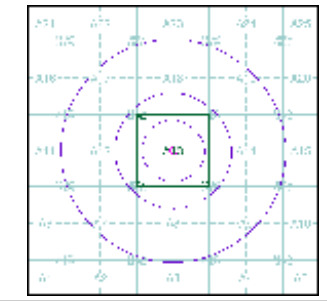
### Potential for Landslide Ground Stability Hazards

🔴 High    🟢 Low  
 🟠 Moderate    🔵 Very Low

### Potential for Ground Dissolution Stability Hazards

🔴 High    🟢 Low  
 🟠 Moderate    🔵 Very Low

### Mining and Ground Stability - Slice A



### Order Details

Order Number: 265833838\_1\_1  
 Customer Ref: 201345  
 National Grid Reference: 517490, 169400  
 Slice: A  
 Site Area (Ha): 0.33  
 Search Buffer (m): 1000

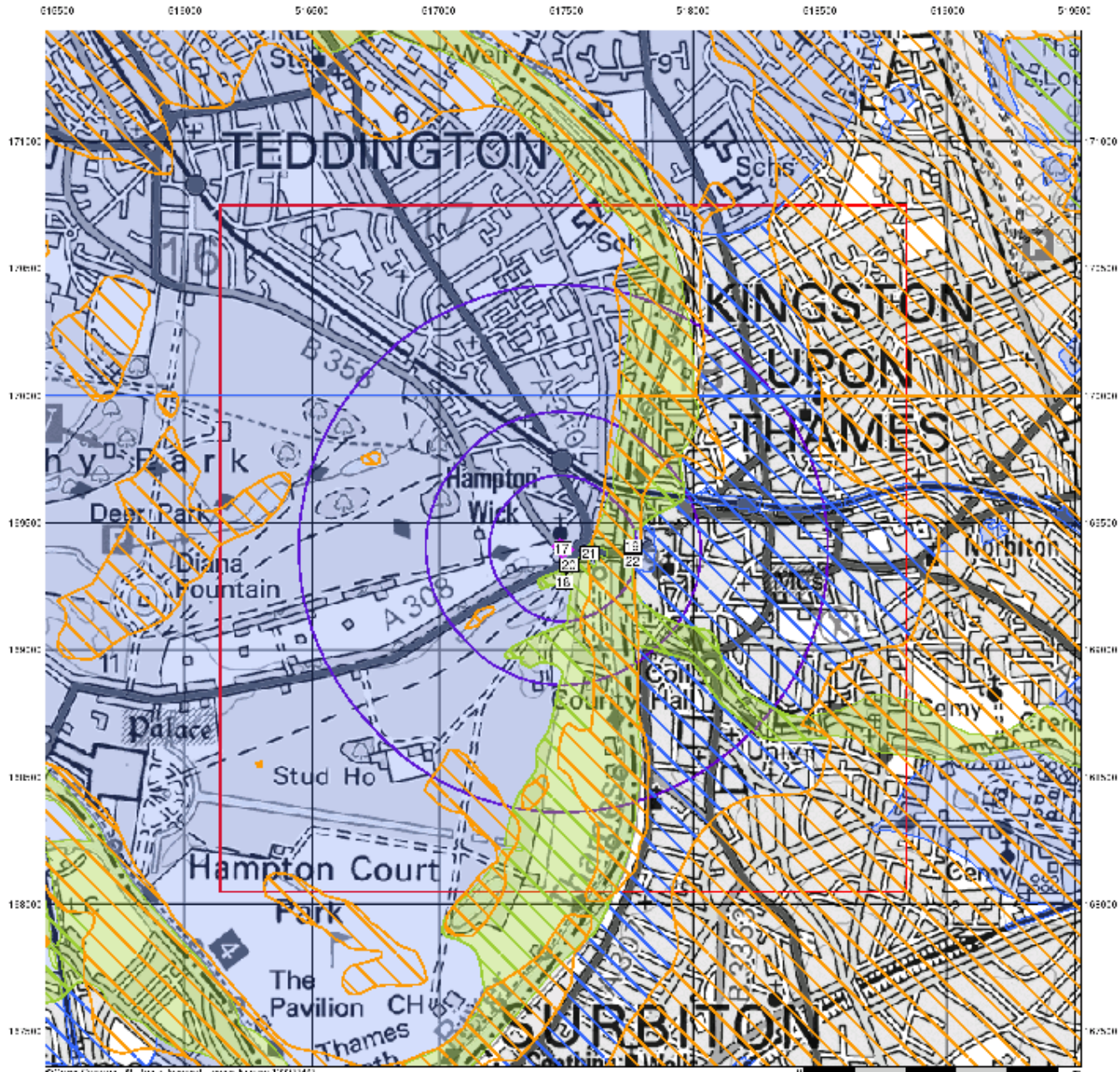
### Site Details

Second Floor Flat 2e Room 2, Kingston Bridge House, Church Grove, HAMPTON WICK, KT1 4AG

**Landmark**  
 LANDMARK INFORMATION GROUP

Tel: 0844 844 9952  
 Fax: 0844 844 9951  
 Web: www.envirocheck.co.uk





# Envirocheck

LANDMARK INFORMATION GROUP

## Ground Stability Data (1:50,000)

### General

- Boundary ID
- Search Buffer ID
- Existing Reference Point
- Slice
- Road

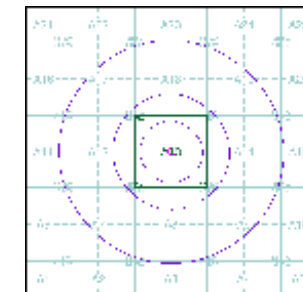
### Potential for Running Sand Ground Stability Hazards

- Low
- Moderate
- High
- Very Low

### Potential for Shrinking or Swelling Clay Ground Stability Hazards

- Very Low
- Moderate
- High
- Low

### Mining and Ground Stability - Slice A



### Order Details

Order Number: 265833838\_1\_1  
 Customer Ref: 201345  
 National Grid Reference: 517490, 169400  
 Slice: A  
 Site Area (Ha): 0.33  
 Search Buffer (m): 1000

### Site Details

Second Floor Flat 2e Room 2, Kingston Bridge House, Church Grove,  
 HAMPTON WICK, KT1 4AG

**Landmark**  
 LANDMARK INFORMATION GROUP

Tel: 0844 844 9952  
 Fax: 0844 844 9951  
 Web: www.envirocheck.co.uk

## Envirocheck<sup>®</sup> Report:

### Datasheet

#### Order Details:

**Order Number:**

265833838\_1\_1

**Customer Reference:**

201345

**National Grid Reference:**

517490, 169400

**Slice:**

A

**Site Area (Ha):**

0.33

**Search Buffer (m):**

1000

#### Site Details:

Second Floor Flat 2e Room 2

Kingston Bridge House

Church Grove

HAMPTON WICK

KT1 4AG

#### Client Details:

Mr K Lang

Lanmor Consulting Ltd

Thorogood House

34 Tolworth Close

Surbiton

Surrey

KT6 7EP

Report Section	Page Number
Summary	-
Agency & Hydrological	1
Waste	36
Hazardous Substances	37
Geological	38
Industrial Land Use	43
Sensitive Land Use	68
Data Currency	69
Data Suppliers	77
Useful Contacts	78

### Introduction

The Environment Act 1995 has made site sensitivity a key issue, as the legislation pays as much attention to the pathways by which contamination could spread, and to the vulnerable targets of contamination, as it does the potential sources of contamination. For this reason, Landmark's Site Sensitivity maps and Datasheet(s) place great emphasis on statutory data provided by the Environment Agency/Natural Resources Wales and the Scottish Environment Protection Agency; it also incorporates data from Natural England (and the Scottish and Welsh equivalents) and Local Authorities; and highlights hydrogeological features required by environmental and geotechnical consultants. It does not include any information concerning past uses of land. The datasheet is produced by querying the Landmark database to a distance defined by the client from a site boundary provided by the client. In this datasheet the National Grid References (NGRs) are rounded to the nearest 10m in accordance with Landmark's agreements with a number of Data Suppliers.

### Copyright Notice

© Landmark Information Group Limited 2020. The Copyright on the information and data and its format as contained in this Envirocheck® Report ("Report") is the property of Landmark Information Group Limited ("Landmark") and several other Data Providers, including (but not limited to) Ordnance Survey, British Geological Survey, the Environment Agency/Natural Resources Wales and Natural England, and must not be reproduced in whole or in part by photocopying or any other method. The Report is supplied under Landmark's Terms and Conditions accepted by the Customer. A copy of Landmark's Terms and Conditions can be found with the Index Map for this report. Additional copies of the Report may be obtained from Landmark, subject to Landmark's charges in force from time to time. The Copyright, design rights and any other intellectual rights shall remain the exclusive property of Landmark and /or other Data providers, whose Copyright material has been included in this Report. © Environment Agency & United Kingdom Research and Innovation 2020. © Natural Resources Wales & United Kingdom Research and Innovation 2020.

### Natural England Copyright Notice

Site of Special Scientific Interest, National Nature Reserve, Ramsar, Special Protection Area, Special Conservation Area, Marine Nature Reserve data (derived from Ordnance Survey 1:10000 raster) is provided by, and used with the permission of, Natural England who retain the copyright and Intellectual Property Rights for the data.

### Scottish Natural Heritage Copyright

Contains SNH information licensed under the Open Government Licence v3.0.

### Ove Arup Copyright Notice

The Mining Instability data was obtained on licence from Ove Arup & Partners Limited (for further information, contact mining.review@arup.com). No reproduction or further use of such Data is to be made without the prior written consent of Ove Arup & Partners Limited. The supplied Mining Instability data is derived from publicly available records and other third party sources and neither Ove Arup & Partners nor Landmark warrant the accuracy or completeness of such information or data.

### Stantec Copyright Notice

The cavity data presented has been extracted from the PBA (now Stantec UK Ltd) enhanced version of the original DEFRA national cavity databases. Stantec UK Ltd retain the copyright & intellectual property rights in the data. Whilst all reasonable efforts are made to check that the information contained in the cavity databases is accurate we do not warrant that the data is complete or error free. The information is based upon our own researches and those collated from a number of external sources and is continually being augmented and updated by Stantec UK Ltd. In no event shall Stantec UK Ltd or Landmark be liable for any loss or damage including, without limitation, indirect or consequential loss or damage arising from the use of this data.

### Radon Potential dataset Copyright Notice

Information supplied from a joint dataset compiled by The British Geological Survey and Public Health England.

### Natural Resources Wales Copyright Notice

Contains Natural Resources Wales information © Natural Resources Wales and Database Right. All rights Reserved. Contains Ordnance Survey Data. Ordnance Survey Licence number 100019741. Crown Copyright and Database Right. Contains Natural Resources Wales information © Natural Resources Wales and Database Right. All rights Reserved. Some features of this information are based on digital spatial data licensed from the Centre for Ecology & Hydrology © NERC (CEH). Defra, Met Office and DARD Rivers Agency © Crown copyright. © Cranfield University. © James Hutton Institute. Contains OS data © Crown copyright and database right 2020. Land & Property Services © Crown copyright and database right.

### Report Version v53.0

Data Type	Page Number	On Site	0 to 250m	251 to 500m	501 to 1000m (*up to 2000m)
<b>Agency &amp; Hydrological</b>					
BGS Groundwater Flooding Susceptibility	pg 1	Yes	Yes	Yes	n/a
Contaminated Land Register Entries and Notices					
Discharge Consents	pg 1		2	9	18
Prosecutions Relating to Controlled Waters			n/a	n/a	n/a
Enforcement and Prohibition Notices					
Integrated Pollution Controls					
Integrated Pollution Prevention And Control					
Local Authority Integrated Pollution Prevention And Control					
Local Authority Pollution Prevention and Controls	pg 8		1		1
Local Authority Pollution Prevention and Control Enforcements					
Nearest Surface Water Feature			Yes		
Pollution Incidents to Controlled Waters	pg 9		23	26	27
Prosecutions Relating to Authorised Processes					
Registered Radioactive Substances					
River Quality	pg 21		1	2	
River Quality Biology Sampling Points	pg 22			1	
River Quality Chemistry Sampling Points					
Substantiated Pollution Incident Register	pg 22				1
Water Abstractions	pg 22			4	1 (*18)
Water Industry Act Referrals					
Groundwater Vulnerability Map	pg 28	Yes	n/a	n/a	n/a
Groundwater Vulnerability - Soluble Rock Risk			n/a	n/a	n/a
Groundwater Vulnerability - Local Information		1	n/a	n/a	n/a
Bedrock Aquifer Designations	pg 28	Yes	n/a	n/a	n/a
Superficial Aquifer Designations	pg 28	Yes	n/a	n/a	n/a
Source Protection Zones					
Extreme Flooding from Rivers or Sea without Defences	pg 28	Yes	Yes	n/a	n/a
Flooding from Rivers or Sea without Defences	pg 28		Yes	n/a	n/a
Areas Benefiting from Flood Defences				n/a	n/a
Flood Water Storage Areas				n/a	n/a
Flood Defences				n/a	n/a
OS Water Network Lines	pg 28		10	11	39



Data Type	Page Number	On Site	0 to 250m	251 to 500m	501 to 1000m (*up to 2000m)
<b>Waste</b>					
BGS Recorded Landfill Sites					
Historical Landfill Sites					
Integrated Pollution Control Registered Waste Sites					
Licensed Waste Management Facilities (Landfill Boundaries)					
Licensed Waste Management Facilities (Locations)					
Local Authority Landfill Coverage		1	n/a	n/a	n/a
Local Authority Recorded Landfill Sites					
Potentially Infilled Land (Non-Water)	pg 36				1
Potentially Infilled Land (Water)	pg 36		2		3
Registered Landfill Sites					
Registered Waste Transfer Sites					
Registered Waste Treatment or Disposal Sites					
<b>Hazardous Substances</b>					
Control of Major Accident Hazards Sites (COMAH)	pg 37				3
Explosive Sites					
Notification of Installations Handling Hazardous Substances (NIHHS)	pg 37				1
Planning Hazardous Substance Consents	pg 37				4
Planning Hazardous Substance Enforcements					

Data Type	Page Number	On Site	0 to 250m	251 to 500m	501 to 1000m (*up to 2000m)
<b>Geological</b>					
BGS 1:625,000 Solid Geology	pg 38	Yes	n/a	n/a	n/a
BGS Estimated Soil Chemistry	pg 38			Yes	Yes
BGS Recorded Mineral Sites					
BGS Urban Soil Chemistry	pg 38		Yes	Yes	Yes
BGS Urban Soil Chemistry Averages	pg 41	Yes			
CBSCB Compensation District			n/a	n/a	n/a
Coal Mining Affected Areas			n/a	n/a	n/a
Mining Instability			n/a	n/a	n/a
Man-Made Mining Cavities					
Natural Cavities					
Non Coal Mining Areas of Great Britain				n/a	n/a
Potential for Collapsible Ground Stability Hazards	pg 41	Yes	Yes	n/a	n/a
Potential for Compressible Ground Stability Hazards	pg 41	Yes	Yes	n/a	n/a
Potential for Ground Dissolution Stability Hazards				n/a	n/a
Potential for Landslide Ground Stability Hazards	pg 42	Yes		n/a	n/a
Potential for Running Sand Ground Stability Hazards	pg 42	Yes	Yes	n/a	n/a
Potential for Shrinking or Swelling Clay Ground Stability Hazards	pg 42		Yes	n/a	n/a
Radon Potential - Radon Affected Areas			n/a	n/a	n/a
Radon Potential - Radon Protection Measures			n/a	n/a	n/a
<b>Industrial Land Use</b>					
Contemporary Trade Directory Entries	pg 43		18	27	131
Fuel Station Entries	pg 58				1
Points of Interest - Commercial Services	pg 58			6	12
Points of Interest - Education and Health	pg 60				1
Points of Interest - Manufacturing and Production	pg 60		5	15	28
Points of Interest - Public Infrastructure	pg 64			7	17
Points of Interest - Recreational and Environmental	pg 66		3		10
Gas Pipelines					
Underground Electrical Cables					

Data Type	Page Number	On Site	0 to 250m	251 to 500m	501 to 1000m (*up to 2000m)
<b>Sensitive Land Use</b>					
Ancient Woodland					
Areas of Adopted Green Belt					
Areas of Unadopted Green Belt					
Areas of Outstanding Natural Beauty					
Environmentally Sensitive Areas					
Forest Parks					
Local Nature Reserves					
Marine Nature Reserves					
National Nature Reserves					
National Parks					
Nitrate Sensitive Areas					
Nitrate Vulnerable Zones	pg 68			1	
Ramsar Sites					
Sites of Special Scientific Interest	pg 68		1		
Special Areas of Conservation					
Special Protection Areas					
World Heritage Sites					

Map ID	Details	Quadrant Reference (Compass Direction)	Estimated Distance From Site	Contact	NGR
	<b>BGS Groundwater Flooding Susceptibility</b> Flooding Type: Potential for Groundwater Flooding of Property Situated Below Ground Level	A13SW (E)	0	1	517486 169398
	<b>BGS Groundwater Flooding Susceptibility</b> Flooding Type: Potential for Groundwater Flooding to Occur at Surface	A13SW (S)	12	1	517486 169350
	<b>BGS Groundwater Flooding Susceptibility</b> Flooding Type: Potential for Groundwater Flooding of Property Situated Below Ground Level	A13SW (S)	162	1	517486 169200
	<b>BGS Groundwater Flooding Susceptibility</b> Flooding Type: Potential for Groundwater Flooding of Property Situated Below Ground Level	A13NE (N)	167	1	517500 169600
	<b>BGS Groundwater Flooding Susceptibility</b> Flooding Type: Potential for Groundwater Flooding to Occur at Surface	A13NE (E)	223	1	517750 169400
	<b>BGS Groundwater Flooding Susceptibility</b> Flooding Type: Potential for Groundwater Flooding of Property Situated Below Ground Level	A13SE (E)	223	1	517750 169398
	<b>BGS Groundwater Flooding Susceptibility</b> Flooding Type: Potential for Groundwater Flooding to Occur at Surface	A13NE (NE)	236	1	517650 169600
	<b>BGS Groundwater Flooding Susceptibility</b> Flooding Type: Potential for Groundwater Flooding to Occur at Surface	A13NE (NE)	306	1	517750 169600
	<b>BGS Groundwater Flooding Susceptibility</b> Flooding Type: Potential for Groundwater Flooding of Property Situated Below Ground Level	A14NW (NE)	385	1	517850 169600
	<b>BGS Groundwater Flooding Susceptibility</b> Flooding Type: Potential for Groundwater Flooding of Property Situated Below Ground Level	A8NW (S)	470	1	517400 168900
1	<b>Discharge Consents</b> Operator: Alfred Mcalpine Homes South Ltd Property Type: DOMESTIC PROPERTY (MULTIPLE) (INCL FARM HOUSES) Location: Spinnaker Court Becketts Place, Becketts Wharf, Lower Teddington Road, Ham Authority: Environment Agency, Thames Region Catchment Area: Not Supplied Reference: Ctwc.3300 Permit Version: 1 Effective Date: 8th June 1989 Issued Date: 8th June 1989 Revocation Date: 25th April 1991 Discharge Type: Discharge Of Other Matter-Surface Water Discharge: Freshwater Stream/River Environment: Receiving Water: River Thames <b>Status: Authorisation revoked</b> Positional Accuracy: Located by supplier to within 10m	A13NE (NE)	242	2	517690 169570
2	<b>Discharge Consents</b> Operator: Royal Household Property Section Property Type: DOMESTIC PROPERTY (SINGLE) (INCL FARM HOUSE) Location: Replacement Dwelling, Rose Cottage, Hampton Court Rd, Hampton Wick, Surrey Authority: Environment Agency, Thames Region Catchment Area: Not Given Reference: CNTM.2141 Permit Version: 1 Effective Date: 20th December 1995 Issued Date: 20th December 1995 Revocation Date: Not Supplied Discharge Type: Sewage Discharges - Final/Treated Effluent - Not Water Company Discharge: Onto Land Environment: Receiving Water: Gravels <b>Status: New Consent, by Application (Water Resources Act 1991, Section 88)</b> Positional Accuracy: Located by supplier to within 100m	A13SW (SW)	245	2	517300 169200



Map ID	Details	Quadrant Reference (Compass Direction)	Estimated Distance From Site	Contact	NGR
3	<p><b>Discharge Consents</b></p> <p>Operator: Thames Water Authority  Property Type: STORM TANK/CSO ON SEWERAGE NETWORK (WATER COMPANY)  Location: Sws, Bucklands Wharf, Kingston Upon Thames, Surrey  Authority: Environment Agency, Thames Region  Catchment Area: Not Supplied  Reference: Ctr.1940  Permit Version: 1  Effective Date: 20th December 1982  Issued Date: 20th December 1982  Revocation Date: 30th June 1991  Discharge Type: Discharge Of Other Matter-Surface Water  Discharge: Freshwater Stream/River  Environment:  Receiving Water: Thames  <b>Status: Authorisation revoked</b>  Positional Accuracy: Located by supplier to within 10m</p>	A13NE (E)	291	2	517800 169490
4	<p><b>Discharge Consents</b></p> <p>Operator: Thames Water Utilities Ltd  Property Type: STORM TANK/CSO ON SEWERAGE NETWORK (WATER COMPANY)  Location: Down Hall Road, Kingstondown Hall Roadkingston  Authority: Environment Agency, Thames Region  Catchment Area: Not Supplied  Reference: Temp.2554  Permit Version: 2  Effective Date: 3rd September 2010  Issued Date: 3rd September 2010  Revocation Date: 13th October 2015  Discharge Type: Public Sewage: Storm Sewage Overflow  Discharge: Freshwater Stream/River  Environment:  Receiving Water: Thames  <b>Status: Surrendered under EPR 2010</b>  Positional Accuracy: Located by supplier to within 10m</p>	A13NE (NE)	345	2	517800 169602
4	<p><b>Discharge Consents</b></p> <p>Operator: Thames Water Utilities Ltd  Property Type: PUMPING STATION ON SEWERAGE NETWORK (WATER COMPANY)  Location: Kingston Main  Authority: Environment Agency, Thames Region  Catchment Area: Not Supplied  Reference: Temp.1273  Permit Version: 2  Effective Date: 3rd September 2010  Issued Date: 3rd September 2010  Revocation Date: Not Supplied  Discharge Type: Sewage Discharges - Pumping Station - Water Company  Discharge: Freshwater Stream/River  Environment:  Receiving Water: Thames  <b>Status: Varied under EPR 2010</b>  Positional Accuracy: Located by supplier to within 10m</p>	A13NE (NE)	345	2	517800 169601
4	<p><b>Discharge Consents</b></p> <p>Operator: Thames Water Utilities Ltd  Property Type: STORM TANK/CSO ON SEWERAGE NETWORK (WATER COMPANY)  Location: Down Hall Road, Kingstondown Hall Roadkingston  Authority: Environment Agency, Thames Region  Catchment Area: Not Supplied  Reference: Temp.2554  Permit Version: 1  Effective Date: 2nd November 1989  Issued Date: 2nd November 1989  Revocation Date: 2nd September 2010  Discharge Type: Public Sewage: Storm Sewage Overflow  Discharge: Freshwater Stream/River  Environment:  Receiving Water: Thames  <b>Status: Temporary Consents (Water Act 1989, Section 113)</b>  Positional Accuracy: Located by supplier to within 10m</p>	A13NE (NE)	345	2	517800 169602

Map ID	Details	Quadrant Reference (Compass Direction)	Estimated Distance From Site	Contact	NGR
4	<p><b>Discharge Consents</b></p> <p>Operator: Thames Water Utilities Ltd  Property Type: PUMPING STATION ON SEWERAGE NETWORK (WATER COMPANY)  Location: Kingston Main  Authority: Environment Agency, Thames Region  Catchment Area: Not Supplied  Reference: Temp.1273  Permit Version: 1  Effective Date: 2nd November 1989  Issued Date: 2nd November 1989  Revocation Date: 2nd September 2010  Discharge Type: Sewage Discharges - Pumping Station - Water Company  Discharge: Freshwater Stream/River  Environment:  Receiving Water: Thames  <b>Status: Temporary Consents (Water Act 1989, Section 113)</b>  Positional Accuracy: Located by supplier to within 10m</p>	A13NE (NE)	345	2	517800 169601
5	<p><b>Discharge Consents</b></p> <p>Operator: Nhp Leisure Development Limited  Property Type: Domestic Property (Multiple)  Location: Former Kingston Power Station Henry Macauley Avenue Kingston Upon Thames Surrey Kt2 5ut  Authority: Environment Agency, Thames Region  Catchment Area: Thames - Kingston/Teddington  Reference: Epr/Up3728ge  Permit Version: 1  Effective Date: 6th June 2012  Issued Date: 6th June 2012  Revocation Date: Not Supplied  Discharge Type: Trade Discharges - Cooling Water  Discharge: Freshwater Stream/River  Environment:  Receiving Water: River Thames  <b>Status: New issued under EPR 2010</b>  Positional Accuracy: Located by supplier to within 10m</p>	A13NE (NE)	373	2	517774 169672
5	<p><b>Discharge Consents</b></p> <p>Operator: Kingston Heights Energy Company Limited  Property Type: DOMESTIC PROPERTY (MULTIPLE) (INCL FARM HOUSES)  Location: Former Kingston Power Station Henry Macauley Avenue Kingston Upon Thames Surrey Kt2 5ut  Authority: Environment Agency, Thames Region  Catchment Area: Thames - Kingston/Teddington  Reference: Eprup3728ge  Permit Version: 1  Effective Date: 6th June 2012  Issued Date: 6th June 2012  Revocation Date: Not Supplied  Discharge Type: Trade Discharges - Cooling Water  Discharge: Freshwater Stream/River  Environment:  Receiving Water: River Thames  <b>Status: New issued under EPR 2010</b>  Positional Accuracy: Located by supplier to within 10m</p>	A13NE (NE)	373	2	517774 169672
5	<p><b>Discharge Consents</b></p> <p>Operator: Thames Water Authority  Property Type: STORM TANK/CSO ON SEWERAGE NETWORK (WATER COMPANY)  Location: Sws, Down Hall Road, Kingston Upon Thames, Surrey  Authority: Environment Agency, Thames Region  Catchment Area: Not Supplied  Reference: Ctr.1939  Permit Version: 1  Effective Date: 20th December 1982  Issued Date: 20th December 1982  Revocation Date: 30th June 1991  Discharge Type: Discharge Of Other Matter-Surface Water  Discharge: Freshwater Stream/River  Environment:  Receiving Water: Thames  <b>Status: Authorisation revoked</b>  Positional Accuracy: Located by supplier to within 10m</p>	A13NE (NE)	376	2	517770 169680

Map ID	Details	Quadrant Reference (Compass Direction)	Estimated Distance From Site	Contact	NGR
6	<p><b>Discharge Consents</b></p> <p>Operator: Cegb  Property Type: SUB-STATION/ELECTRICITY/GAS/AIR CONDITIONING SUPPLY  Location: Kingston Generating Station, Downhall Road, Kingston, Surrey  Authority: Environment Agency, Thames Region  Catchment Area: Not Supplied  Reference: Ctcp.0444  Permit Version: 1  Effective Date: 18th September 1973  Issued Date: 16th November 1964  Revocation Date: 12th October 1990  Discharge Type: Trade Discharges - Cooling Water  Discharge: Freshwater Stream/River  Environment:  Receiving Water: Thames  <b>Status: Authorisation revoked</b>  Positional Accuracy: Manually corrected supplier location</p>	A18SE (NE)	486	2	517800 169800
7	<p><b>Discharge Consents</b></p> <p>Operator: G Palmer &amp; Sons, 30 High Street, Kingston, Surrey  Property Type: Undefined Or Other  Location: Pioneer Wharf, Kingston-Upon-Thames, Surrey  Authority: Environment Agency, Thames Region  Catchment Area: Not Supplied  Reference: Ctcp.0010  Permit Version: 1  Effective Date: 21st May 1962  Issued Date: 21st May 1962  Revocation Date: 13th April 1992  Discharge Type: Trade Effluent  Discharge: Freshwater Stream/River  Environment:  Receiving Water: Thames  <b>Status: Authorisation revoked</b>  Positional Accuracy: Manually corrected supplier location</p>	A8NE (SE)	509	2	517700 168900
8	<p><b>Discharge Consents</b></p> <p>Operator: Thames Water Utilities Ltd  Property Type: PUMPING STATION ON SEWERAGE NETWORK (WATER COMPANY)  Location: Sandy Lane  Authority: Environment Agency, Thames Region  Catchment Area: Not Supplied  Reference: Temp.1858  Permit Version: 2  Effective Date: 3rd September 2010  Issued Date: 3rd September 2010  Revocation Date: 19th August 2014  Discharge Type: Sewage Discharges - Pumping Station - Water Company  Discharge: Freshwater Stream/River  Environment:  Receiving Water: Thames  <b>Status: Surrendered under EPR 2010</b>  Positional Accuracy: Located by supplier to within 100m</p>	A12NE (NW)	537	2	517000 169700
8	<p><b>Discharge Consents</b></p> <p>Operator: Thames Water Utilities Ltd  Property Type: PUMPING STATION ON SEWERAGE NETWORK (WATER COMPANY)  Location: Sandy Lane  Authority: Environment Agency, Thames Region  Catchment Area: Not Supplied  Reference: Temp.1858  Permit Version: 1  Effective Date: 2nd November 1989  Issued Date: 2nd November 1989  Revocation Date: 2nd September 2010  Discharge Type: Sewage Discharges - Pumping Station - Water Company  Discharge: Freshwater Stream/River  Environment:  Receiving Water: Thames  <b>Status: Temporary Consents (Water Act 1989, Section 113)</b>  Positional Accuracy: Located by supplier to within 100m</p>	A12NE (NW)	537	2	517000 169700

Map ID	Details	Quadrant Reference (Compass Direction)	Estimated Distance From Site	Contact	NGR
9	<p><b>Discharge Consents</b></p> <p>Operator: Thames Water Utilities Ltd  Property Type: PUMPING STATION ON SEWERAGE NETWORK (WATER COMPANY)  Location: Hampton Court Road No. 2  Authority: Environment Agency, Thames Region  Catchment Area: Not Supplied  Reference: Temp.1090  Permit Version: 2  Effective Date: 3rd September 2010  Issued Date: 3rd September 2010  Revocation Date: 19th August 2014  Discharge Type: Sewage Discharges - Pumping Station - Water Company  Discharge: Freshwater Stream/River  Environment:  Receiving Water: Thames  <b>Status: Surrendered under EPR 2010</b>  Positional Accuracy: Approximate location provided by supplier</p>	A7NE (SW)	602	2	517000 169000
9	<p><b>Discharge Consents</b></p> <p>Operator: Thames Water Utilities Ltd  Property Type: PUMPING STATION ON SEWERAGE NETWORK (WATER COMPANY)  Location: Hampton Court Road No. 2  Authority: Environment Agency, Thames Region  Catchment Area: Not Supplied  Reference: Temp.1090  Permit Version: 1  Effective Date: 2nd November 1989  Issued Date: 2nd November 1989  Revocation Date: 2nd September 2010  Discharge Type: Sewage Discharges - Pumping Station - Water Company  Discharge: Freshwater Stream/River  Environment:  Receiving Water: Thames  <b>Status: Temporary Consents (Water Act 1989, Section 113)</b>  Positional Accuracy: Approximate location provided by supplier</p>	A7NE (SW)	602	2	517000 169000
10	<p><b>Discharge Consents</b></p> <p>Operator: Kingston Cold Storage Co Ltd  Property Type: DOMESTIC PROPERTY (MULTIPLE) (INCL FARM HOUSES)  Location: 11-15 The Bittoms, Kingston-Upon-Thames, Surrey  Authority: Environment Agency, Thames Region  Catchment Area: Not Supplied  Reference: Ctcu.0284  Permit Version: 1  Effective Date: 24th August 1966  Issued Date: 24th August 1966  Revocation Date: 10th March 1994  Discharge Type: Trade Discharges - Cooling Water  Discharge: Land/Soakaway  Environment:  Receiving Water: Not Supplied  <b>Status: Authorisation revoked</b>  Positional Accuracy: Located by supplier to within 100m</p>	A8NE (SE)	643	2	517800 168800
10	<p><b>Discharge Consents</b></p> <p>Operator: Kingston Pure Ice &amp; Cold Storage Co Ltd  Property Type: DOMESTIC PROPERTY (MULTIPLE) (INCL FARM HOUSES)  Location: 11-15 The Bittoms, Kingston-Upon-Thames, Surrey  Authority: Environment Agency, Thames Region  Catchment Area: Not Supplied  Reference: Ctcu.0043  Permit Version: 1  Effective Date: 1st October 1965  Issued Date: 1st October 1965  Revocation Date: 10th March 1994  Discharge Type: Trade Discharges - Cooling Water  Discharge: Land/Soakaway  Environment:  Receiving Water: Not Supplied  <b>Status: Authorisation revoked</b>  Positional Accuracy: Located by supplier to within 100m</p>	A8NE (SE)	643	2	517800 168800



Map ID	Details	Quadrant Reference (Compass Direction)	Estimated Distance From Site	Contact	NGR
11	<p><b>Discharge Consents</b></p> <p>Operator: Thames Water Utilities Ltd  Property Type: STORM TANK/CSO ON SEWERAGE NETWORK (WATER COMPANY)  Location: Cso At St James'S Road St James'S Road . Kingston Upon Thames Surrey Kt1 2ba</p> <p>Authority: Environment Agency, Thames Region  Catchment Area: Not Supplied  Reference: Temp.2938  Permit Version: 3  Effective Date: 21st March 2019  Issued Date: 21st March 2019  Revocation Date: Not Supplied  Discharge Type: Public Sewage: Storm Sewage Overflow  Discharge: Freshwater Stream/River  Environment:  Receiving Water: Hogsmill River  <b>Status: Varied under EPR 2010</b>  Positional Accuracy: Located by supplier to within 10m</p>	A9NW (SE)	647	2	518010 168960
12	<p><b>Discharge Consents</b></p> <p>Operator: Quest Environmental Services &amp; Technologies Ltd.  Property Type: SUB-STATION/ELECTRICITY/GAS/AIR CONDITIONING SUPPLY  Location: Richmond Road Kingston-Upon-Thames, Surrey, Uk, Uk</p> <p>Authority: Environment Agency, Thames Region  Catchment Area: Not Given  Reference: CASM.0043  Permit Version: 1  Effective Date: 14th May 1999  Issued Date: 28th May 1999  Revocation Date: 4th September 2000  Discharge Type: Trade Discharge - Mineral Workings  Discharge: Land/Soakaway  Environment:  Receiving Water: Gravels On London Clay  <b>Status: Revoked (Water Resources Act 1991, Section 88 &amp; Schedule 10 as amended by Environment Act 1995)</b>  Positional Accuracy: Located by supplier to within 100m</p>	A19SW (NE)	664	2	518050 169800
13	<p><b>Discharge Consents</b></p> <p>Operator: Thames Water Utilities Ltd  Property Type: STORM TANK/CSO ON SEWERAGE NETWORK (WATER COMPANY)  Location: Cso At St James'S Road St James'S Road . Kingston Upon Thames Surrey Kt1 2ba</p> <p>Authority: Environment Agency, Thames Region  Catchment Area: Not Supplied  Reference: Temp.2938  Permit Version: 2  Effective Date: 3rd September 2010  Issued Date: 3rd September 2010  Revocation Date: 20th March 2019  Discharge Type: Public Sewage: Storm Sewage Overflow  Discharge: Freshwater Stream/River  Environment:  Receiving Water: Hogsmill River  <b>Status: Varied under EPR 2010</b>  Positional Accuracy: Located by supplier to within 100m</p>	A9NW (SE)	682	2	518000 168900
13	<p><b>Discharge Consents</b></p> <p>Operator: Thames Water Utilities Ltd  Property Type: STORM TANK/CSO ON SEWERAGE NETWORK (WATER COMPANY)  Location: Cso At St James'S Road St James'S Road . Kingston Upon Thames Surrey Kt1 2ba</p> <p>Authority: Environment Agency, Thames Region  Catchment Area: Not Supplied  Reference: Temp.2938  Permit Version: 1  Effective Date: 2nd November 1989  Issued Date: 2nd November 1989  Revocation Date: 2nd September 2010  Discharge Type: Public Sewage: Storm Sewage Overflow  Discharge: Freshwater Stream/River  Environment:  Receiving Water: Hogsmill River  <b>Status: Temporary Consents (Water Act 1989, Section 113)</b>  Positional Accuracy: Located by supplier to within 100m</p>	A9NW (SE)	682	2	518000 168900

Map ID	Details	Quadrant Reference (Compass Direction)	Estimated Distance From Site	Contact	NGR
14	<p><b>Discharge Consents</b></p> <p>Operator: Mr Keith Hiley  Property Type: DOMESTIC PROPERTY (SINGLE) (INCL FARM HOUSE)  Location: The Lodge Barge Walk Hampton Wick Kingston On Thames Surrey Kt1 4ab  Authority: Environment Agency, Thames Region  Catchment Area: Not Supplied  Reference: Casm.0723  Permit Version: 1  Effective Date: 30th August 2002  Issued Date: 6th September 2002  Revocation Date: Not Supplied  Discharge Type: Sewage Discharges - Final/Treated Effluent - Not Water Company  Discharge: Freshwater Stream/River  Environment:  Receiving Water: The River Thames  <b>Status:</b> <b>New Consent (Water Resources Act 1991, Section 88 &amp; Schedule 10 as amended by Environment Act 1995)</b>  Positional Accuracy: Located by supplier to within 10m</p>	A8SE (S)	767	2	517680 168620
15	<p><b>Discharge Consents</b></p> <p>Operator: Kingston Estates Ltd  Property Type: DOMESTIC PROPERTY (SINGLE) (INCL FARM HOUSE)  Location: 1 Wheatfield Way, Kingston Uponthames, Surrey  Authority: Environment Agency, Thames Region  Catchment Area: Not Supplied  Reference: Cntw.0009  Permit Version: 1  Effective Date: 2nd October 1989  Issued Date: 2nd October 1989  Revocation Date: 8th May 1991  Discharge Type: Discharge Of Other Matter-Surface Water  Discharge: Freshwater Stream/River  Environment:  Receiving Water: Hogsmill River  <b>Status:</b> <b>Authorisation revoked</b>  Positional Accuracy: Located by supplier to within 10m</p>	A9NW (SE)	777	2	518160 168940
16	<p><b>Discharge Consents</b></p> <p>Operator: Mr D Chance And Ms D Bates  Property Type: DOMESTIC PROPERTY (SINGLE) (INCL FARM HOUSE)  Location: Parkfield, Barge Walk, Hampton Wick, Surrey  Authority: Environment Agency, Thames Region  Catchment Area: Not Given  Reference: CTWC.3267  Permit Version: 1  Effective Date: 20th April 1989  Issued Date: 20th April 1989  Revocation Date: Not Supplied  Discharge Type: Sewage Discharges - Final/Treated Effluent - Not Water Company  Discharge: Freshwater Stream/River  Environment:  Receiving Water: River Thames  <b>Status:</b> <b>Transferred from COPA 1974</b>  Positional Accuracy: Located by supplier to within 10m</p>	A8SE (S)	797	2	517750 168610
17	<p><b>Discharge Consents</b></p> <p>Operator: Greenstrike Plc  Property Type: Undefined Or Other  Location: The Boathouse, Broom Park, Teddington, Middlesex  Authority: Environment Agency, Thames Region  Catchment Area: Not Given  Reference: Ctwc.2993  Permit Version: 1  Effective Date: 14th December 1988  Issued Date: 14th December 1988  Revocation Date: 1st October 1996  Discharge Type: Sewage Discharges - Final/Treated Effluent - Not Water Company  Discharge: Freshwater Stream/River  Environment:  Receiving Water: River Thames  <b>Status:</b> <b>Lapsed (under Environment Act 1995, Schedule 23)</b>  Positional Accuracy: Located by supplier to within 100m</p>	A18NE (N)	861	2	517780 170240

Map ID	Details	Quadrant Reference (Compass Direction)	Estimated Distance From Site	Contact	NGR
17	<p><b>Discharge Consents</b></p> <p>Operator: Solarvent Ltd  Property Type: Undefined Or Other  Location: The Boathouse, Broom Park, Teddington, Middlesex  Authority: Environment Agency, Thames Region  Catchment Area: Not Supplied  Reference: Ctwc.2449  Permit Version: 1  Effective Date: 19th May 1988  Issued Date: 19th May 1988  Revocation Date: 11th January 1989  Discharge Type: Sewage Discharges - Final/Treated Effluent - Not Water Company  Discharge: Freshwater Stream/River  Environment:  Receiving Water: Tributary Ofriver Thames  <b>Status: Authorisation revoked</b>  Positional Accuracy: Located by supplier to within 10m</p>	A18NE (N)	861	2	517780 170240
18	<p><b>Discharge Consents</b></p> <p>Operator: Thames Water Utilities Ltd  Property Type: STORM TANK/CSO ON SEWERAGE NETWORK (WATER COMPANY)  Location: Portsmouth Road, Surbiton Roadportsmouth Roadsurbiton Road  Authority: Environment Agency, Thames Region  Catchment Area: Not Supplied  Reference: Temp.2844  Permit Version: 2  Effective Date: 3rd September 2010  Issued Date: 3rd September 2010  Revocation Date: 13th October 2015  Discharge Type: Public Sewage: Storm Sewage Overflow  Discharge: Freshwater Stream/River  Environment:  Receiving Water: Thames  <b>Status: Surrendered under EPR 2010</b>  Positional Accuracy: Located by supplier to within 100m</p>	A8SE (S)	888	2	517700 168500
18	<p><b>Discharge Consents</b></p> <p>Operator: Thames Water Utilities Ltd  Property Type: STORM TANK/CSO ON SEWERAGE NETWORK (WATER COMPANY)  Location: Portsmouth Road, Surbiton Roadportsmouth Roadsurbiton Road  Authority: Environment Agency, Thames Region  Catchment Area: Not Supplied  Reference: Temp.2844  Permit Version: 1  Effective Date: 2nd November 1989  Issued Date: 2nd November 1989  Revocation Date: 2nd September 2010  Discharge Type: Public Sewage: Storm Sewage Overflow  Discharge: Freshwater Stream/River  Environment:  Receiving Water: Thames  <b>Status: Temporary Consents (Water Act 1989, Section 113)</b>  Positional Accuracy: Located by supplier to within 100m</p>	A8SE (S)	888	2	517700 168500
19	<p><b>Local Authority Pollution Prevention and Controls</b></p> <p>Name: Wick Dry Cleaners  Location: 68 High Street, Hampton Wick, KT1 4DQ  Authority: London Borough of Richmond upon Thames, Environmental Health Department  Permit Reference: LBRUT/DC/36  Dated: 15th December 2010  Process Type: Local Authority Pollution Prevention and Control  Description: PG6/46 Dry cleaning  <b>Status: Permitted</b>  Positional Accuracy: Manually positioned to the address or location</p>	A13NE (N)	214	3	517498 169648
20	<p><b>Local Authority Pollution Prevention and Controls</b></p> <p>Name: Rapido Dry Cleaners  Location: 66 Fife Road, Kingston Upon Thames, Kt1 1sp  Authority: Royal Borough of Kingston upon Thames, Environmental Health Department  Permit Reference: PPC30  Dated: 1st June 2007  Process Type: Local Authority Pollution Prevention and Control  Description: PG6/46 Dry cleaning  <b>Status: Permitted</b>  Positional Accuracy: Manually positioned to the address or location</p>	A14NE (E)	701	4	518224 169466
	<p><b>Nearest Surface Water Feature</b></p>	A13SE (E)	43	-	517564 169368

Map ID	Details	Quadrant Reference (Compass Direction)	Estimated Distance From Site	Contact	NGR
21	<p><b>Pollution Incidents to Controlled Waters</b></p> <p>Property Type: Not Given            Location: KINGSTON            Authority: Environment Agency, Thames Region            Pollutant: Oils - Unknown            Note: Confirmed As A Pollution Incident            Incident Date: 25th July 1995            Incident Reference: SE950341            Catchment Area: Not Given            Receiving Water: Not Given            Cause of Incident: Not Given            Incident Severity: Category 3 - Minor Incident            Positional Accuracy: Located by supplier to within 100m</p>	A13NE (E)	74	2	517600 169400
22	<p><b>Pollution Incidents to Controlled Waters</b></p> <p>Property Type: Not Given            Location: Turks Boatyard            Authority: Environment Agency, Thames Region            Pollutant: Miscellaneous - Unknown            Note: Confirmed As A Pollution Incident            Incident Date: Not Supplied            Incident Reference: SE950082            Catchment Area: Not Given            Receiving Water: Not Given            Cause of Incident: Not Given            Incident Severity: Category 3 - Minor Incident            Positional Accuracy: Located by supplier to within 100m</p>	A13NE (NE)	125	2	517600 169495
22	<p><b>Pollution Incidents to Controlled Waters</b></p> <p>Property Type: Not Given            Location: Kingston Railway Bridge            Authority: Environment Agency, Thames Region            Pollutant: Oils - Unknown            Note: Confirmed As A Pollution Incident            Incident Date: 29th April 1992            Incident Reference: S1920203            Catchment Area: Not Given            Receiving Water: Not Given            Cause of Incident: Not Given            Incident Severity: Category 3 - Minor Incident            Positional Accuracy: Located by supplier to within 100m</p>	A13NE (NE)	129	2	517600 169500
23	<p><b>Pollution Incidents to Controlled Waters</b></p> <p>Property Type: Not Given            Location: Kingston Bridge Pier            Authority: Environment Agency, Thames Region            Pollutant: Storm Sewage            Note: Not Supplied            Incident Date: 27th September 1997            Incident Reference: THSE1997029954            Catchment Area: Not Given            Receiving Water: Not Given            Cause of Incident: Not Given            Incident Severity: Category 3 - Minor Incident            Positional Accuracy: Located by supplier to within 100m</p>	A13SE (E)	168	2	517695 169395
23	<p><b>Pollution Incidents to Controlled Waters</b></p> <p>Property Type: Not Given            Location: KINGSTON, Surrey            Authority: Environment Agency, Thames Region            Pollutant: Oils - Unknown            Note: Not Supplied            Incident Date: 6th January 1997            Incident Reference: THSE1997031791            Catchment Area: Not Given            Receiving Water: Not Given            Cause of Incident: Not Given            Incident Severity: Category 3 - Minor Incident            Positional Accuracy: Located by supplier to within 100m</p>	A13NE (E)	168	2	517695 169400
23	<p><b>Pollution Incidents to Controlled Waters</b></p> <p>Property Type: Not Given            Location: KINGSTON, Surrey            Authority: Environment Agency, Thames Region            Pollutant: Unknown Sewage            Note: Not Supplied            Incident Date: 17th May 1997            Incident Reference: THSE1997032248            Catchment Area: Not Given            Receiving Water: Not Given            Cause of Incident: Not Given            Incident Severity: Category 3 - Minor Incident            Positional Accuracy: Located by supplier to within 100m</p>	A13NE (E)	169	2	517695 169405



Map ID	Details	Quadrant Reference (Compass Direction)	Estimated Distance From Site	Contact	NGR
23	<b>Pollution Incidents to Controlled Waters</b> Property Type: Not Given Location: KINGSTON Authority: Environment Agency, Thames Region Pollutant: Oils - Unknown Note: Confirmed As A Pollution Incident Incident Date: 30th September 1995 Incident Reference: SE950472 Catchment Area: Not Given Receiving Water: Not Given Cause of Incident: Not Given Incident Severity: Category 3 - Minor Incident Positional Accuracy: Located by supplier to within 100m	A13SE (E)	173	2	517700 169395
23	<b>Pollution Incidents to Controlled Waters</b> Property Type: Not Given Location: KINGSTON Authority: Environment Agency, Thames Region Pollutant: Oils - Unknown Note: Confirmed As A Pollution Incident Incident Date: 28th August 1995 Incident Reference: SE650411 Catchment Area: Not Given Receiving Water: Not Given Cause of Incident: Not Given Incident Severity: Category 3 - Minor Incident Positional Accuracy: Located by supplier to within 100m	A13NE (E)	173	2	517700 169400
23	<b>Pollution Incidents to Controlled Waters</b> Property Type: Not Given Location: HAMPTON WICK Authority: Environment Agency, Thames Region Pollutant: Miscellaneous - Fire water / Foam Note: Not Supplied Incident Date: 30th September 1996 Incident Reference: S1960472 Catchment Area: Not Given Receiving Water: Not Given Cause of Incident: Not Given Incident Severity: Category 3 - Minor Incident Positional Accuracy: Located by supplier to within 100m	A13NE (E)	174	2	517700 169405
23	<b>Pollution Incidents to Controlled Waters</b> Property Type: Not Given Location: Vicarage Lane Authority: Environment Agency, Thames Region Pollutant: Oils - Unknown Note: Confirmed As A Pollution Incident Incident Date: Not Supplied Incident Reference: SE930337 Catchment Area: Not Given Receiving Water: Not Given Cause of Incident: Not Given Incident Severity: Category 3 - Minor Incident Positional Accuracy: Located by supplier to within 100m	A13SE (E)	178	2	517705 169395
23	<b>Pollution Incidents to Controlled Waters</b> Property Type: Not Given Location: Adj John Lewis, KINGSTON Authority: Environment Agency, Thames Region Pollutant: Oils - Unknown Note: Not Supplied Incident Date: Not Supplied Incident Reference: S9960298 Catchment Area: Not Given Receiving Water: Not Given Cause of Incident: Not Given Incident Severity: Category 3 - Minor Incident Positional Accuracy: Located by supplier to within 100m	A13NE (E)	178	2	517705 169400
23	<b>Pollution Incidents to Controlled Waters</b> Property Type: Not Given Location: Thames Side, KINGSTON Authority: Environment Agency, Thames Region Pollutant: Oils - Unknown Note: Not Supplied Incident Date: Not Supplied Incident Reference: SE960299 Catchment Area: Not Given Receiving Water: Not Given Cause of Incident: Not Given Incident Severity: Category 3 - Minor Incident Positional Accuracy: Located by supplier to within 100m	A13NE (E)	179	2	517705 169405

Map ID	Details	Quadrant Reference (Compass Direction)	Estimated Distance From Site	Contact	NGR
24	<b>Pollution Incidents to Controlled Waters</b> Property Type: Not Given Location: Kingston Bridge, Surrey Authority: Environment Agency, Thames Region Pollutant: Oils - Unknown Note: Not Supplied Incident Date: 10th March 1998 Incident Reference: 37936 Catchment Area: Not Given Receiving Water: Not Given Cause of Incident: Not Given Incident Severity: Category 3 - Minor Incident Positional Accuracy: Located by supplier to within 100m	A13SE (E)	178	2	517700 169350
24	<b>Pollution Incidents to Controlled Waters</b> Property Type: Not Given Location: KINGSTON Authority: Environment Agency, Thames Region Pollutant: Oils - Unknown Note: Confirmed As A Pollution Incident Incident Date: 25th April 1992 Incident Reference: SE920131 Catchment Area: Not Given Receiving Water: Not Given Cause of Incident: Not Given Incident Severity: Category 3 - Minor Incident Positional Accuracy: Located by supplier to within 100m	A13SE (SE)	195	2	517700 169300
24	<b>Pollution Incidents to Controlled Waters</b> Property Type: Not Given Location: KINGSTON Authority: Environment Agency, Thames Region Pollutant: Oils - Unknown Note: Confirmed As A Pollution Incident Incident Date: Not Supplied Incident Reference: S1890266 Catchment Area: Not Given Receiving Water: Not Given Cause of Incident: Not Given Incident Severity: Category 3 - Minor Incident Positional Accuracy: Located by supplier to within 100m	A13SE (SE)	198	2	517700 169295
24	<b>Pollution Incidents to Controlled Waters</b> Property Type: Not Given Location: KINGSTON, Surrey Authority: Environment Agency, Thames Region Pollutant: Oils - Unknown Note: Not Supplied Incident Date: 26th October 1997 Incident Reference: THSE1997030659 Catchment Area: Not Given Receiving Water: Not Given Cause of Incident: Not Given Incident Severity: Category 3 - Minor Incident Positional Accuracy: Located by supplier to within 100m	A13SE (SE)	200	2	517705 169300
24	<b>Pollution Incidents to Controlled Waters</b> Property Type: Not Given Location: KINGSTON, Surrey Authority: Environment Agency, Thames Region Pollutant: Oils - Unknown Note: Not Supplied Incident Date: 6th October 1997 Incident Reference: THSE1997030421 Catchment Area: Not Given Receiving Water: Not Given Cause of Incident: Not Given Incident Severity: Category 3 - Minor Incident Positional Accuracy: Located by supplier to within 100m	A13SE (SE)	202	2	517705 169295
25	<b>Pollution Incidents to Controlled Waters</b> Property Type: Not Given Location: Kingston Bridge Authority: Environment Agency, Thames Region Pollutant: Oils - Unknown Note: Confirmed As A Pollution Incident Incident Date: 2nd January 1992 Incident Reference: S2920001 Catchment Area: Not Given Receiving Water: Not Given Cause of Incident: Not Given Incident Severity: Category 3 - Minor Incident Positional Accuracy: Located by supplier to within 100m	A13NE (NE)	202	2	517700 169495

Map ID	Details	Quadrant Reference (Compass Direction)	Estimated Distance From Site	Contact	NGR
25	<b>Pollution Incidents to Controlled Waters</b> Property Type: Not Given Location: KINGSTON Authority: Environment Agency, Thames Region Pollutant: Oils - Unknown Note: Confirmed As A Pollution Incident Incident Date: 18th April 1989 Incident Reference: S1890183 Catchment Area: Not Given Receiving Water: Not Given Cause of Incident: Not Given Incident Severity: Category 2 - Significant Incident Positional Accuracy: Located by supplier to within 100m	A13NE (NE)	205	2	517700 169500
25	<b>Pollution Incidents to Controlled Waters</b> Property Type: Not Given Location: Turks Boatyard Authority: Environment Agency, Thames Region Pollutant: Oils - Unknown Note: Confirmed As A Pollution Incident Incident Date: Not Supplied Incident Reference: SE930224 Catchment Area: Not Given Receiving Water: Not Given Cause of Incident: Not Given Incident Severity: Category 3 - Minor Incident Positional Accuracy: Located by supplier to within 100m	A13NE (NE)	206	2	517705 169495
25	<b>Pollution Incidents to Controlled Waters</b> Property Type: Not Given Location: Thameside, KINGSTON Authority: Environment Agency, Thames Region Pollutant: Oils - Unknown Note: Confirmed As A Pollution Incident Incident Date: Not Supplied Incident Reference: SE950306 Catchment Area: Not Given Receiving Water: Not Given Cause of Incident: Not Given Incident Severity: Category 3 - Minor Incident Positional Accuracy: Located by supplier to within 100m	A13NE (NE)	209	2	517705 169500
25	<b>Pollution Incidents to Controlled Waters</b> Property Type: Not Given Location: Thames Side, KINGSTON Authority: Environment Agency, Thames Region Pollutant: Oils - Unknown Note: Not Supplied Incident Date: Not Supplied Incident Reference: SE960487 Catchment Area: Not Given Receiving Water: Not Given Cause of Incident: Not Given Incident Severity: Category 3 - Minor Incident Positional Accuracy: Located by supplier to within 100m	A13NE (NE)	212	2	517705 169505
26	<b>Pollution Incidents to Controlled Waters</b> Property Type: Not Given Location: Kingston Bridge Authority: Environment Agency, Thames Region Pollutant: Oils - Unknown Note: Confirmed As A Pollution Incident Incident Date: Not Supplied Incident Reference: SE930147 Catchment Area: Not Given Receiving Water: Not Given Cause of Incident: Not Given Incident Severity: Category 3 - Minor Incident Positional Accuracy: Located by supplier to within 100m	A13NE (E)	250	2	517770 169450
26	<b>Pollution Incidents to Controlled Waters</b> Property Type: Not Given Location: Vicarage Road Authority: Environment Agency, Thames Region Pollutant: Oils - Unknown Note: Confirmed As A Pollution Incident Incident Date: 23rd October 1991 Incident Reference: SE910299 Catchment Area: Not Given Receiving Water: Not Given Cause of Incident: Not Given Incident Severity: Category 3 - Minor Incident Positional Accuracy: Located by supplier to within 100m	A13NE (E)	259	2	517770 169480

Map ID	Details	Quadrant Reference (Compass Direction)	Estimated Distance From Site	Contact	NGR
26	<p><b>Pollution Incidents to Controlled Waters</b></p> <p>Property Type: Not Given            Location: KINGSTON            Authority: Environment Agency, Thames Region            Pollutant: Oils - Unknown            Note: Confirmed As A Pollution Incident            Incident Date: 11th July 1992            Incident Reference: SE920210            Catchment Area: Not Given            Receiving Water: Not Given            Cause of Incident: Not Given            Incident Severity: Category 3 - Minor Incident            Positional Accuracy: Located by supplier to within 100m</p>	A13NE (E)	292	2	517800 169495
26	<p><b>Pollution Incidents to Controlled Waters</b></p> <p>Property Type: Not Given            Location: HAMPTON WICK            Authority: Environment Agency, Thames Region            Pollutant: Oils - Unknown            Note: Confirmed As A Pollution Incident            Incident Date: 4th January 1992            Incident Reference: S1920005            Catchment Area: Not Given            Receiving Water: Not Given            Cause of Incident: Not Given            Incident Severity: Category 3 - Minor Incident            Positional Accuracy: Located by supplier to within 100m</p>	A13NE (E)	294	2	517800 169500
26	<p><b>Pollution Incidents to Controlled Waters</b></p> <p>Property Type: Not Given            Location: Vicarage Road, KINGSTON            Authority: Environment Agency, Thames Region            Pollutant: Oils - Unknown            Note: Not Supplied            Incident Date: Not Supplied            Incident Reference: SE960459            Catchment Area: Not Given            Receiving Water: Not Given            Cause of Incident: Not Given            Incident Severity: Category 3 - Minor Incident            Positional Accuracy: Located by supplier to within 100m</p>	A13NE (E)	297	2	517805 169495
26	<p><b>Pollution Incidents to Controlled Waters</b></p> <p>Property Type: Not Given            Location: Vicarage Road, KINGSTON, Surrey            Authority: Environment Agency, Thames Region            Pollutant: Unknown Sewage            Note: Not Supplied            Incident Date: 7th April 1997            Incident Reference: THSE1997032197            Catchment Area: Not Given            Receiving Water: Not Given            Cause of Incident: Not Given            Incident Severity: Category 3 - Minor Incident            Positional Accuracy: Located by supplier to within 100m</p>	A13NE (E)	299	2	517805 169500
27	<p><b>Pollution Incidents to Controlled Waters</b></p> <p>Property Type: Not Given            Location: Kingston Bridge            Authority: Environment Agency, Thames Region            Pollutant: Miscellaneous - Unknown            Note: Confirmed As A Pollution Incident            Incident Date: 14th October 1994            Incident Reference: SE940359            Catchment Area: Not Given            Receiving Water: Not Given            Cause of Incident: Not Given            Incident Severity: Category 3 - Minor Incident            Positional Accuracy: Located by supplier to within 100m</p>	A13SE (SE)	257	2	517700 169200
28	<p><b>Pollution Incidents to Controlled Waters</b></p> <p>Property Type: Not Given            Location: HAMPTON WICK            Authority: Environment Agency, Thames Region            Pollutant: Oils - Unknown            Note: Not Supplied            Incident Date: 5th November 1998            Incident Reference: THSE1998041019            Catchment Area: Not Given            Receiving Water: Not Given            Cause of Incident: Not Given            Incident Severity: Category 3 - Minor Incident            Positional Accuracy: Located by supplier to within 100m</p>	A13NE (NE)	267	2	517700 169595



Map ID	Details	Quadrant Reference (Compass Direction)	Estimated Distance From Site	Contact	NGR
28	<p><b>Pollution Incidents to Controlled Waters</b></p> <p>Property Type: Not Given            Location: KINGSTON            Authority: Environment Agency, Thames Region            Pollutant: Oils - Unknown            Note: Not Supplied            Incident Date: 2nd August 1996            Incident Reference: SE960398            Catchment Area: Not Given            Receiving Water: Not Given            Cause of Incident: Not Given            Incident Severity: Category 3 - Minor Incident            Positional Accuracy: Located by supplier to within 100m</p>	A13NE (NE)	270	2	517700 169600
29	<p><b>Pollution Incidents to Controlled Waters</b></p> <p>Property Type: Not Given            Location: Hogsmill            Authority: Environment Agency, Thames Region            Pollutant: Oils - Unknown            Note: Confirmed As A Pollution Incident            Incident Date: 7th January 1991            Incident Reference: SE910008            Catchment Area: Not Given            Receiving Water: Not Given            Cause of Incident: Not Given            Incident Severity: Category 3 - Minor Incident            Positional Accuracy: Located by supplier to within 100m</p>	A13SE (SE)	267	2	517760 169260
30	<p><b>Pollution Incidents to Controlled Waters</b></p> <p>Property Type: Not Given            Location: HAMPTON WICK            Authority: Environment Agency, Thames Region            Pollutant: Miscellaneous - Unknown            Note: Confirmed As A Pollution Incident            Incident Date: 4th March 1993            Incident Reference: S1930097            Catchment Area: Not Given            Receiving Water: Not Given            Cause of Incident: Not Given            Incident Severity: Category 3 - Minor Incident            Positional Accuracy: Located by supplier to within 100m</p>	A13SE (E)	273	2	517800 169395
30	<p><b>Pollution Incidents to Controlled Waters</b></p> <p>Property Type: Not Given            Location: Turks Boatyard            Authority: Environment Agency, Thames Region            Pollutant: Oils - Unknown            Note: Confirmed As A Pollution Incident            Incident Date: 7th June 1991            Incident Reference: SE910158            Catchment Area: Not Given            Receiving Water: Not Given            Cause of Incident: Not Given            Incident Severity: Category 3 - Minor Incident            Positional Accuracy: Located by supplier to within 100m</p>	A13NE (E)	273	2	517800 169400
31	<p><b>Pollution Incidents to Controlled Waters</b></p> <p>Property Type: Not Given            Location: KINGSTON            Authority: Environment Agency, Thames Region            Pollutant: Oils - Unknown            Note: Not Supplied            Incident Date: Not Supplied            Incident Reference: SE960080            Catchment Area: Not Given            Receiving Water: Not Given            Cause of Incident: Not Given            Incident Severity: Category 3 - Minor Incident            Positional Accuracy: Located by supplier to within 100m</p>	A13SE (SE)	333	2	517800 169200
32	<p><b>Pollution Incidents to Controlled Waters</b></p> <p>Property Type: Not Given            Location: KINGSTON            Authority: Environment Agency, Thames Region            Pollutant: Oils - Unknown            Note: Confirmed As A Pollution Incident            Incident Date: 30th October 1995            Incident Reference: SE950515            Catchment Area: Not Given            Receiving Water: Not Given            Cause of Incident: Not Given            Incident Severity: Category 3 - Minor Incident            Positional Accuracy: Located by supplier to within 100m</p>	A13NE (NE)	341	2	517700 169695

Map ID	Details	Quadrant Reference (Compass Direction)	Estimated Distance From Site	Contact	NGR
32	<p><b>Pollution Incidents to Controlled Waters</b></p> <p>Property Type: Not Given            Location: KINGSTON            Authority: Environment Agency, Thames Region            Pollutant: Oils - Unknown            Note: Confirmed As A Pollution Incident            Incident Date: 2nd February 1989            Incident Reference: S1890036            Catchment Area: Not Given            Receiving Water: Not Given            Cause of Incident: Not Given            Incident Severity: Category 3 - Minor Incident            Positional Accuracy: Located by supplier to within 100m</p>	A13NE (NE)	345	2	517700 169700
32	<p><b>Pollution Incidents to Controlled Waters</b></p> <p>Property Type: Not Given            Location: Town Hall Road            Authority: Environment Agency, Thames Region            Pollutant: Oils - Unknown            Note: Confirmed As A Pollution Incident            Incident Date: 11th October 1991            Incident Reference: SE910298            Catchment Area: Not Given            Receiving Water: Not Given            Cause of Incident: Not Given            Incident Severity: Category 3 - Minor Incident            Positional Accuracy: Located by supplier to within 100m</p>	A13NE (NE)	363	2	517740 169690
33	<p><b>Pollution Incidents to Controlled Waters</b></p> <p>Property Type: Not Given            Location: Upstream Ofrail Way Bridge, KINGSTON            Authority: Environment Agency, Thames Region            Pollutant: Oils - Unknown            Note: Not Supplied            Incident Date: Not Supplied            Incident Reference: SE960489            Catchment Area: Not Given            Receiving Water: Not Given            Cause of Incident: Not Given            Incident Severity: Category 3 - Minor Incident            Positional Accuracy: Located by supplier to within 100m</p>	A13NE (NE)	344	2	517800 169600
33	<p><b>Pollution Incidents to Controlled Waters</b></p> <p>Property Type: Not Given            Location: Kingston Road Bridge            Authority: Environment Agency, Thames Region            Pollutant: Oils - Unknown            Note: Yes            Incident Date: 18th December 1990            Incident Reference: SE900344            Catchment Area: Not Given            Receiving Water: Not Given            Cause of Incident: Not Given            Incident Severity: Category 3 - Minor Incident            Positional Accuracy: Located by supplier to within 100m</p>	A13NE (NE)	355	2	517780 169640
34	<p><b>Pollution Incidents to Controlled Waters</b></p> <p>Property Type: Not Given            Location: KINGSTON            Authority: Environment Agency, Thames Region            Pollutant: Oils - Unknown            Note: Not Supplied            Incident Date: 27th February 1989            Incident Reference: S1890077            Catchment Area: Not Given            Receiving Water: Not Given            Cause of Incident: Not Given            Incident Severity: Category 3 - Minor Incident            Positional Accuracy: Located by supplier to within 100m</p>	A14NW (E)	373	2	517900 169400
35	<p><b>Pollution Incidents to Controlled Waters</b></p> <p>Property Type: Not Given            Location: Guildhall            Authority: Environment Agency, Thames Region            Pollutant: Oils - Unknown            Note: Confirmed As A Pollution Incident            Incident Date: Not Supplied            Incident Reference: SE920374            Catchment Area: Not Given            Receiving Water: Not Given            Cause of Incident: Not Given            Incident Severity: Category 3 - Minor Incident            Positional Accuracy: Located by supplier to within 100m</p>	A13SE (SE)	399	2	517800 169100

Map ID	Details	Quadrant Reference (Compass Direction)	Estimated Distance From Site	Contact	NGR
36	<p><b>Pollution Incidents to Controlled Waters</b></p> <p>Property Type: Not Given            Location: Old Coal Wharf, KINGSTON, Surrey            Authority: Environment Agency, Thames Region            Pollutant: Unknown            Note: Not Supplied            Incident Date: 28th February 1997            Incident Reference: THSE1997031923            Catchment Area: Not Given            Receiving Water: Not Given            Cause of Incident: Not Given            Incident Severity: Category 3 - Minor Incident            Positional Accuracy: Located by supplier to within 100m</p>	A13NE (NE)	408	2	517800 169695
36	<p><b>Pollution Incidents to Controlled Waters</b></p> <p>Property Type: Not Given            Location: KINGSTON            Authority: Environment Agency, Thames Region            Pollutant: Oils - Unknown            Note: Confirmed As A Pollution Incident            Incident Date: 31st January 1989            Incident Reference: S1890071            Catchment Area: Not Given            Receiving Water: Not Given            Cause of Incident: Not Given            Incident Severity: Category 2 - Significant Incident            Positional Accuracy: Located by supplier to within 100m</p>	A13NE (NE)	412	2	517800 169700
37	<p><b>Pollution Incidents to Controlled Waters</b></p> <p>Property Type: Not Given            Location: KINGSTON UPON THAMES            Authority: Environment Agency, Thames Region            Pollutant: Oils - Unknown            Note: Confirmed As A Pollution Incident            Incident Date: 31st July 1994            Incident Reference: SE940250            Catchment Area: Not Given            Receiving Water: Not Given            Cause of Incident: Not Given            Incident Severity: Category 3 - Minor Incident            Positional Accuracy: Located by supplier to within 100m</p>	A18SE (NE)	429	2	517700 169800
38	<p><b>Pollution Incidents to Controlled Waters</b></p> <p>Property Type: Not Given            Location: KINGSTON, Surrey            Authority: Environment Agency, Thames Region            Pollutant: Oils - Unknown            Note: Not Supplied            Incident Date: 11th May 1998            Incident Reference: 38668            Catchment Area: Not Given            Receiving Water: Not Given            Cause of Incident: Not Given            Incident Severity: Category 3 - Minor Incident            Positional Accuracy: Located by supplier to within 100m</p>	A14SW (SE)	435	2	517850 169100
39	<p><b>Pollution Incidents to Controlled Waters</b></p> <p>Property Type: Not Given            Location: THAMES DITTON            Authority: Environment Agency, Thames Region            Pollutant: Oils - Unknown            Note: Confirmed As A Pollution Incident            Incident Date: 15th June 1989            Incident Reference: S1890287            Catchment Area: Not Given            Receiving Water: Not Given            Cause of Incident: Not Given            Incident Severity: Category 2 - Significant Incident            Positional Accuracy: Located by supplier to within 100m</p>	A18SW (N)	471	2	517400 169900
40	<p><b>Pollution Incidents to Controlled Waters</b></p> <p>Property Type: Not Given            Location: Guildhall, KINGSTON, Surrey            Authority: Environment Agency, Thames Region            Pollutant: Unknown Sewage            Note: Not Supplied            Incident Date: 19th June 1997            Incident Reference: THSE1997032345            Catchment Area: Not Given            Receiving Water: Not Given            Cause of Incident: Not Given            Incident Severity: Category 3 - Minor Incident            Positional Accuracy: Located by supplier to within 100m</p>	A8NE (SE)	475	2	517800 169000



Map ID	Details	Quadrant Reference (Compass Direction)	Estimated Distance From Site	Contact	NGR
41	<b>Pollution Incidents to Controlled Waters</b> Property Type: Not Given Location: KINGSTON Authority: Environment Agency, Thames Region Pollutant: Chemicals - Unknown Note: Not Supplied Incident Date: 12th August 1996 Incident Reference: SE960410 Catchment Area: Not Given Receiving Water: Not Given Cause of Incident: Not Given Incident Severity: Category 3 - Minor Incident Positional Accuracy: Located by supplier to within 100m	A14NW (E)	499	2	518000 169550
42	<b>Pollution Incidents to Controlled Waters</b> Property Type: Not Given Location: Guildhall, Kingston On Thames Authority: Environment Agency, Thames Region Pollutant: Unknown Sewage Note: Confirmed As A Pollution Incident Incident Date: 7th September 1990 Incident Reference: SE900275 Catchment Area: Not Given Receiving Water: Not Given Cause of Incident: Not Given Incident Severity: Category 2 - Significant Incident Positional Accuracy: Located by supplier to within 100m	A9NW (SE)	526	2	517900 169020
42	<b>Pollution Incidents to Controlled Waters</b> Property Type: Not Given Location: Brooke Street Authority: Environment Agency, Thames Region Pollutant: Chemicals - Unknown Note: Confirmed As A Pollution Incident Incident Date: 20th September 1991 Incident Reference: SE910270 Catchment Area: Not Given Receiving Water: Not Given Cause of Incident: Not Given Incident Severity: Category 3 - Minor Incident Positional Accuracy: Located by supplier to within 100m	A9NW (SE)	540	2	517900 169000
43	<b>Pollution Incidents to Controlled Waters</b> Property Type: Not Given Location: Queens Promenade Authority: Environment Agency, Thames Region Pollutant: Oils - Unknown Note: Confirmed As A Pollution Incident Incident Date: 15th January 1992 Incident Reference: SE920026 Catchment Area: Not Given Receiving Water: Not Given Cause of Incident: Not Given Incident Severity: Category 3 - Minor Incident Positional Accuracy: Located by supplier to within 100m	A8NE (SE)	540	2	517730 168880
44	<b>Pollution Incidents to Controlled Waters</b> Property Type: Not Given Location: KINGSTON UPON THAMES, Surrey Authority: Environment Agency, Thames Region Pollutant: General Note: Not Supplied Incident Date: 11th September 1998 Incident Reference: THSE1998040661 Catchment Area: Not Given Receiving Water: Not Given Cause of Incident: Not Given Incident Severity: Category 3 - Minor Incident Positional Accuracy: Located by supplier to within 100m	A8NE (SE)	557	2	517800 168900
45	<b>Pollution Incidents to Controlled Waters</b> Property Type: Not Given Location: KINGSTON Authority: Environment Agency, Thames Region Pollutant: Oils - Unknown Note: Confirmed As A Pollution Incident Incident Date: 25th May 1995 Incident Reference: SE950245 Catchment Area: Not Given Receiving Water: Not Given Cause of Incident: Not Given Incident Severity: Category 3 - Minor Incident Positional Accuracy: Located by supplier to within 100m	A7NE (SW)	602	2	517000 169000

Map ID	Details	Quadrant Reference (Compass Direction)	Estimated Distance From Site	Contact	NGR
45	<b>Pollution Incidents to Controlled Waters</b> Property Type: Not Given Location: KINGSTON UPON THAMES Authority: Environment Agency, Thames Region Pollutant: Miscellaneous - Other Note: Not Supplied Incident Date: 12th December 1998 Incident Reference: THSE1998041356 Catchment Area: Not Given Receiving Water: Not Given Cause of Incident: Not Given Incident Severity: Category 3 - Minor Incident Positional Accuracy: Located by supplier to within 100m	A7NE (SW)	605	2	517000 168995
46	<b>Pollution Incidents to Controlled Waters</b> Property Type: Not Given Location: KINGSTON Authority: Environment Agency, Thames Region Pollutant: Oils - Unknown Note: Confirmed As A Pollution Incident Incident Date: 12th November 1990 Incident Reference: SE900321 Catchment Area: Not Given Receiving Water: Not Given Cause of Incident: Not Given Incident Severity: Category 3 - Minor Incident Positional Accuracy: Located by supplier to within 100m	A9NW (SE)	613	2	518000 169000
46	<b>Pollution Incidents to Controlled Waters</b> Property Type: Not Given Location: Kingston Railway Bridge Authority: Environment Agency, Thames Region Pollutant: Oils - Unknown Note: Confirmed As A Pollution Incident Incident Date: 13th July 1994 Incident Reference: SE940219 Catchment Area: Not Given Receiving Water: Not Given Cause of Incident: Not Given Incident Severity: Category 3 - Minor Incident Positional Accuracy: Located by supplier to within 100m	A9NW (SE)	617	2	518000 168995
46	<b>Pollution Incidents to Controlled Waters</b> Property Type: Not Given Location: Guildhall, KINGSTON UPON THAMES Authority: Environment Agency, Thames Region Pollutant: Miscellaneous - Natural Note: Not Supplied Incident Date: 8th September 1998 Incident Reference: THSE1998040577 Catchment Area: Not Given Receiving Water: Not Given Cause of Incident: Not Given Incident Severity: Category 3 - Minor Incident Positional Accuracy: Located by supplier to within 100m	A9NW (SE)	620	2	518005 168995
47	<b>Pollution Incidents to Controlled Waters</b> Property Type: Not Given Location: KINGSTON Authority: Environment Agency, Thames Region Pollutant: Oils - Unknown Note: Confirmed As A Pollution Incident Incident Date: 16th November 1993 Incident Reference: SE930353 Catchment Area: Not Given Receiving Water: Not Given Cause of Incident: Not Given Incident Severity: Category 3 - Minor Incident Positional Accuracy: Located by supplier to within 100m	A18SE (NE)	653	2	517801 170001
47	<b>Pollution Incidents to Controlled Waters</b> Property Type: Not Given Location: Lower Ham Road Authority: Environment Agency, Thames Region Pollutant: Oils - Unknown Note: Confirmed As A Pollution Incident Incident Date: 30th April 1992 Incident Reference: SE920143 Catchment Area: Not Given Receiving Water: Not Given Cause of Incident: Not Given Incident Severity: Category 3 - Minor Incident Positional Accuracy: Located by supplier to within 100m	A18SE (NE)	663	2	517821 170001

Map ID	Details	Quadrant Reference (Compass Direction)	Estimated Distance From Site	Contact	NGR
48	<p><b>Pollution Incidents to Controlled Waters</b></p> <p>Property Type: Not Given            Location: Brook Street            Authority: Environment Agency, Thames Region            Pollutant: Oils - Unknown            Note: Confirmed As A Pollution Incident            Incident Date: 16th November 1990            Incident Reference: SE900318            Catchment Area: Not Given            Receiving Water: Not Given            Cause of Incident: Not Given            Incident Severity: Category 3 - Minor Incident            Positional Accuracy: Located by supplier to within 100m</p>	A9NW (SE)	685	2	518090 169000
48	<p><b>Pollution Incidents to Controlled Waters</b></p> <p>Property Type: Not Given            Location: College Roundabout            Authority: Environment Agency, Thames Region            Pollutant: Chemicals - Unknown            Note: Confirmed As A Pollution Incident            Incident Date: 18th February 1994            Incident Reference: SE940058            Catchment Area: Not Given            Receiving Water: Not Given            Cause of Incident: Not Given            Incident Severity: Category 3 - Minor Incident            Positional Accuracy: Located by supplier to within 100m</p>	A9NW (SE)	693	2	518100 169000
49	<p><b>Pollution Incidents to Controlled Waters</b></p> <p>Property Type: Not Given            Location: KINGSTON, Surrey            Authority: Environment Agency, Thames Region            Pollutant: Oils - Unknown            Note: Not Supplied            Incident Date: 27th August 1997            Incident Reference: THSE1997029161            Catchment Area: Not Given            Receiving Water: Not Given            Cause of Incident: Not Given            Incident Severity: Category 3 - Minor Incident            Positional Accuracy: Located by supplier to within 100m</p>	A8SE (S)	696	2	517700 168700
50	<p><b>Pollution Incidents to Controlled Waters</b></p> <p>Property Type: Not Given            Location: Bushey Park            Authority: Environment Agency, Thames Region            Pollutant: Miscellaneous - Urban Runoff            Note: Confirmed As A Pollution Incident            Incident Date: 16th February 1992            Incident Reference: N1920090            Catchment Area: Not Given            Receiving Water: Not Given            Cause of Incident: Not Given            Incident Severity: Category 3 - Minor Incident            Positional Accuracy: Located by supplier to within 100m</p>	A12NW (NW)	710	2	516800 169695
50	<p><b>Pollution Incidents to Controlled Waters</b></p> <p>Property Type: Not Given            Location: Bushey Park, HAMPTON            Authority: Environment Agency, Thames Region            Pollutant: Oils - Unknown            Note: Confirmed As A Pollution Incident            Incident Date: 3rd February 1992            Incident Reference: N1920065            Catchment Area: Not Given            Receiving Water: Not Given            Cause of Incident: Not Given            Incident Severity: Category 3 - Minor Incident            Positional Accuracy: Located by supplier to within 100m</p>	A12NW (NW)	712	2	516800 169700
51	<p><b>Pollution Incidents to Controlled Waters</b></p> <p>Property Type: Not Given            Location: Town End Wharf, KINGSTON            Authority: Environment Agency, Thames Region            Pollutant: Oils - Unknown            Note: Not Supplied            Incident Date: 30th July 1996            Incident Reference: S1960405            Catchment Area: Not Given            Receiving Water: Not Given            Cause of Incident: Not Given            Incident Severity: Category 3 - Minor Incident            Positional Accuracy: Located by supplier to within 100m</p>	A8SE (SE)	732	2	517800 168700



Map ID	Details	Quadrant Reference (Compass Direction)	Estimated Distance From Site	Contact	NGR
52	<p><b>Pollution Incidents to Controlled Waters</b></p> <p>Property Type: Not Given            Location: College Roundabout            Authority: Environment Agency, Thames Region            Pollutant: Chemicals - Unknown            Note: Confirmed As A Pollution Incident            Incident Date: 20th September 1993            Incident Reference: SE930302            Catchment Area: Not Given            Receiving Water: Not Given            Cause of Incident: Not Given            Incident Severity: Category 3 - Minor Incident            Positional Accuracy: Located by supplier to within 100m</p>	A9NW (SE)	754	2	518100 168900
52	<p><b>Pollution Incidents to Controlled Waters</b></p> <p>Property Type: Not Given            Location: Penrhyn Road            Authority: Environment Agency, Thames Region            Pollutant: Unknown Sewage            Note: Confirmed As A Pollution Incident            Incident Date: 9th October 1991            Incident Reference: SE910297            Catchment Area: Not Given            Receiving Water: Not Given            Cause of Incident: Not Given            Incident Severity: Category 3 - Minor Incident            Positional Accuracy: Located by supplier to within 100m</p>	A9NW (SE)	770	2	518120 168900
53	<p><b>Pollution Incidents to Controlled Waters</b></p> <p>Property Type: Not Given            Location: Queens Promenade            Authority: Environment Agency, Thames Region            Pollutant: Oils - Unknown            Note: Confirmed As A Pollution Incident            Incident Date: Not Supplied            Incident Reference: SE950304            Catchment Area: Not Given            Receiving Water: Not Given            Cause of Incident: Not Given            Incident Severity: Category 3 - Minor Incident            Positional Accuracy: Located by supplier to within 100m</p>	A8SE (S)	792	2	517700 168600
54	<p><b>Pollution Incidents to Controlled Waters</b></p> <p>Property Type: Not Given            Location: 11 Waterplash Close            Authority: Environment Agency, Thames Region            Pollutant: Miscellaneous - Unknown            Note: Confirmed As A Pollution Incident            Incident Date: Not Supplied            Incident Reference: SE930335            Catchment Area: Not Given            Receiving Water: Not Given            Cause of Incident: Not Given            Incident Severity: Category 3 - Minor Incident            Positional Accuracy: Located by supplier to within 100m</p>	A9NW (SE)	823	2	518100 168800
55	<p><b>Pollution Incidents to Controlled Waters</b></p> <p>Property Type: Not Given            Location: KINGSTON            Authority: Environment Agency, Thames Region            Pollutant: Oils - Unknown            Note: Not Supplied            Incident Date: 9th September 1996            Incident Reference: SE960503            Catchment Area: Not Given            Receiving Water: Not Given            Cause of Incident: Not Given            Incident Severity: Category 3 - Minor Incident            Positional Accuracy: Located by supplier to within 100m</p>	A8SE (S)	870	2	517600 168500
56	<p><b>Pollution Incidents to Controlled Waters</b></p> <p>Property Type: Not Given            Location: Queens Promenade            Authority: Environment Agency, Thames Region            Pollutant: Oils - Unknown            Note: Confirmed As A Pollution Incident            Incident Date: 20th August 1992            Incident Reference: SE920261            Catchment Area: Not Given            Receiving Water: Not Given            Cause of Incident: Not Given            Incident Severity: Category 3 - Minor Incident            Positional Accuracy: Located by supplier to within 100m</p>	A8SE (S)	882	2	517780 168530

Map ID	Details	Quadrant Reference (Compass Direction)	Estimated Distance From Site	Contact	NGR
56	<p><b>Pollution Incidents to Controlled Waters</b></p> <p>Property Type: Not Given            Location: KINGSTON            Authority: Environment Agency, Thames Region            Pollutant: Oils - Unknown            Note: Confirmed As A Pollution Incident            Incident Date: 9th May 1995            Incident Reference: SE950208            Catchment Area: Not Given            Receiving Water: Not Given            Cause of Incident: Not Given            Incident Severity: Category 3 - Minor Incident            Positional Accuracy: Located by supplier to within 100m</p>	A8SE (S)	917	2	517800 168500
56	<p><b>Pollution Incidents to Controlled Waters</b></p> <p>Property Type: Not Given            Location: KINGSTON            Authority: Environment Agency, Thames Region            Pollutant: Oils - Unknown            Note: Confirmed incident            Incident Date: 23rd January 1999            Incident Reference: THSE1999041824            Catchment Area: Not Given            Receiving Water: Not Given            Cause of Incident: Not Given            Incident Severity: Category 3 - Minor Incident            Positional Accuracy: Located by supplier to within 10m</p>	A8SE (S)	922	2	517800 168495
57	<p><b>Pollution Incidents to Controlled Waters</b></p> <p>Property Type: Not Given            Location: Barge Walk, KINGSTON UPON THAMES            Authority: Environment Agency, Thames Region            Pollutant: Storm Sewage            Note: Not Supplied            Incident Date: 17th August 1998            Incident Reference: THSE1998040087            Catchment Area: Not Given            Receiving Water: Not Given            Cause of Incident: Not Given            Incident Severity: Category 3 - Minor Incident            Positional Accuracy: Located by supplier to within 100m</p>	A8SE (S)	888	2	517700 168500
58	<p><b>Pollution Incidents to Controlled Waters</b></p> <p>Property Type: Not Given            Location: Broom Park, HAMPTON WICK            Authority: Environment Agency, Thames Region            Pollutant: Oils - Unknown            Note: Confirmed As A Pollution Incident            Incident Date: 12th August 1991            Incident Reference: N1910438            Catchment Area: Not Given            Receiving Water: Not Given            Cause of Incident: Not Given            Incident Severity: Category 3 - Minor Incident            Positional Accuracy: Located by supplier to within 100m</p>	A18NE (N)	894	2	517700 170300
	<p><b>River Quality</b></p> <p>Name: Thames            GQA Grade: River Quality B            Reach: Hogsmill - Teddington            Estimated Distance 2.7 (km):            Flow Rate: Flow less than 80 cumecs            Flow Type: River            Year: 2000</p>	A13SE (E)	187	2	517713 169373
	<p><b>River Quality</b></p> <p>Name: Thames            GQA Grade: River Quality A            Reach: Mole - Hogsmill            Estimated Distance 4 (km):            Flow Rate: Flow less than 80 cumecs            Flow Type: River            Year: 2000</p>	A8NE (SE)	358	2	517671 169054

Map ID	Details	Quadrant Reference (Compass Direction)	Estimated Distance From Site	Contact	NGR
	<b>River Quality</b> Name: Hogsmill R GQA Grade: River Quality E Reach: Hogsmill Stw - Thames Estimated Distance (km): 1.7 Flow Rate: Flow less than 0.62 cumecs Flow Type: River Year: 2000	A8NE (SE)	370	2	517684 169048
59	<b>River Quality Biology Sampling Points</b> Name: Thames (Se Area) Reach: Hogsmill To Teddington Estimated Distance: 2.70 Positional Accuracy: Located by supplier to within 10m Year: 1990 GQA Grade: River Quality Biology GQA Grade B - Good Year: 1995 GQA Grade: River Quality Biology GQA Grade C - Fairly Good Year: 2000 GQA Grade: River Quality Biology GQA Grade B - Good Year: 2002 GQA Grade: River Quality Biology GQA Grade B - Good Year: 2003 GQA Grade: River Quality Biology GQA Grade C - Fairly Good Year: 2004 GQA Grade: River Quality Biology GQA Grade C - Fairly Good Year: 2005 GQA Grade: River Quality Biology GQA Grade C - Fairly Good Year: 2006 GQA Grade: River Quality Biology GQA Grade C - Fairly Good Year: 2007 GQA Grade: River Quality Biology GQA Grade B - Good Year: 2008 GQA Grade: River Quality Biology GQA Grade B - Good Year: 2009 GQA Grade: River Quality Biology GQA Grade B - Good	A13SE (SE)	288	2	517700 169160
60	<b>Substantiated Pollution Incident Register</b> Authority: Environment Agency - South East Region, Kent & South London Area Incident Date: 15th November 2006 Incident Reference: 450302 Water Impact: Category 2 - Significant Incident Air Impact: Category 4 - No Impact Land Impact: Category 4 - No Impact Positional Accuracy: Located by supplier to within 10m Pollutant: Other Sewage	A9NW (SE)	516	2	517882 169016
61	<b>Water Abstractions</b> Operator: Kingston Heights Energy Management Company Limited Licence Number: Th/039/0033/002 Permit Version: 3 Location: River Thames At Former Kingston Power Station Authority: Environment Agency, Thames Region Abstraction: Other Industrial/Commercial/Public Services: Heat Pump Abstraction Type: Water may be abstracted from a single point Source: Surface Daily Rate (m3): Not Supplied Yearly Rate (m3): Not Supplied Details: Not Supplied Authorised Start: 01 April Authorised End: 31 March Permit Start Date: 5th May 2015 Permit End Date: Not Supplied Positional Accuracy: Located by supplier to within 10m	A13NE (NE)	353	2	517752 169665
61	<b>Water Abstractions</b> Operator: Nhp Leisure Development Limited Licence Number: Th/039/0033/002 Permit Version: 2 Location: River Thames At Former Kingston Power Station Authority: Environment Agency, Thames Region Abstraction: Other Industrial/Commercial/Public Services: Non-Evaporative Cooling Abstraction Type: Water may be abstracted from a single point Source: Surface Daily Rate (m3): Not Supplied Yearly Rate (m3): Not Supplied Details: Not Supplied Authorised Start: 01 April Authorised End: 31 March Permit Start Date: 5th October 2012 Permit End Date: Not Supplied Positional Accuracy: Located by supplier to within 10m	A13NE (NE)	353	2	517752 169665



Map ID	Details	Quadrant Reference (Compass Direction)	Estimated Distance From Site	Contact	NGR
61	<p><b>Water Abstractions</b></p> <p>Operator: Nhp Leisure Development Limited  Licence Number: Th/039/0033/002  Permit Version: 1  Location: River Thames At Former Kingston Power Station  Authority: Environment Agency, Thames Region  Abstraction: Other Industrial/Commercial/Public Services: Non-Evaporative Cooling  Abstraction Type: Water may be abstracted from a single point  Source: Surface  Daily Rate (m3): Not Supplied  Yearly Rate (m3): Not Supplied  Details: Not Supplied  Authorised Start: 01 April  Authorised End: 31 March  Permit Start Date: 6th June 2012  Permit End Date: Not Supplied  Positional Accuracy: Located by supplier to within 10m</p>	A13NE (NE)	353	2	517752 169665
62	<p><b>Water Abstractions</b></p> <p>Operator: Bg Plc  Licence Number: 28/39/33/0020  Permit Version: 1  Location: Richmond Road, Kingston - Point 'A'  Authority: Environment Agency, Thames Region  Abstraction: Environmental: Pump &amp; Treat: Pollution Remediation  Abstraction Type: Water may be abstracted from a single point  Source: Groundwater  Daily Rate (m3): Not Supplied  Yearly Rate (m3): Not Supplied  Details: Richmond Road, Kingston  Authorised Start: 01 January  Authorised End: 31 December  Permit Start Date: 6th August 1999  Permit End Date: Not Supplied  Positional Accuracy: Located by supplier to within 10m</p>	A14NW (NE)	485	2	517900 169700
63	<p><b>Water Abstractions</b></p> <p>Operator: Bg Plc  Licence Number: 28/39/33/0020  Permit Version: 1  Location: Richmond Road, Kingston - Point 'B'  Authority: Environment Agency, Thames Region  Abstraction: Environmental: Pump &amp; Treat: Pollution Remediation  Abstraction Type: Water may be abstracted from a single point  Source: Groundwater  Daily Rate (m3): Not Supplied  Yearly Rate (m3): Not Supplied  Details: Richmond Road, Kingston  Authorised Start: 01 January  Authorised End: 31 December  Permit Start Date: 6th August 1999  Permit End Date: Not Supplied  Positional Accuracy: Located by supplier to within 10m</p>	A19SW (NE)	626	2	518000 169800
	<p><b>Water Abstractions</b></p> <p>Operator: Crown Golf Operations Limited  Licence Number: 28/39/31/0125  Permit Version: 104  Location: Hampton Court Palace Golf Club- Borehole  Authority: Environment Agency, Thames Region  Abstraction: Golf Courses: Spray Irrigation - Direct  Abstraction Type: Water may be abstracted from a single point  Source: Groundwater  Daily Rate (m3): Not Supplied  Yearly Rate (m3): Not Supplied  Details: Hampton Court Palace Golf Club, Kingston-Upon-Thames  Authorised Start: 01 April  Authorised End: 31 October  Permit Start Date: 13th April 2016  Permit End Date: Not Supplied  Positional Accuracy: Located by supplier to within 10m</p>	(S)	1745	2	517092 167662

Map ID	Details	Quadrant Reference (Compass Direction)	Estimated Distance From Site	Contact	NGR
	<p><b>Water Abstractions</b></p> <p>Operator: Bennelong Golf Partners Subsidiary Limited            Licence Number: 28/39/31/0125            Permit Version: 103            Location: Hampton Court Palace Golf Club- Borehole            Authority: Environment Agency, Thames Region            Abstraction: Golf Courses: Spray Irrigation - Direct            Abstraction Type: Water may be abstracted from a single point            Source: Groundwater            Daily Rate (m3): Not Supplied            Yearly Rate (m3): Not Supplied            Details: Hampton Court Palace Golf Club, Home Park, Kingston-Upon-Thames, Surrey            Authorised Start: 01 March            Authorised End: 31 October            Permit Start Date: 1st April 2012            Permit End Date: Not Supplied            Positional Accuracy: Located by supplier to within 10m</p>	(S)	1747	2	517090 167660
	<p><b>Water Abstractions</b></p> <p>Operator: Bennelong Golf Partners Subsidiary Limited            Licence Number: 28/39/31/0125            Permit Version: 103            Location: Hampton Court Palace Golf Club- Borehole            Authority: Environment Agency, Thames Region            Abstraction: Golf Courses: Spray Irrigation - Direct            Abstraction Type: Water may be abstracted from a single point            Source: Groundwater            Daily Rate (m3): Not Supplied            Yearly Rate (m3): Not Supplied            Details: Hampton Court Palace Golf Club, Home Park, Kingston-Upon-Thames.            Authorised Start: 01 April            Authorised End: 31 March            Permit Start Date: 1st April 2012            Permit End Date: Not Supplied            Positional Accuracy: Located by supplier to within 10m</p>	(S)	1747	2	517090 167660
	<p><b>Water Abstractions</b></p> <p>Operator: American Golf (Uk) Ltd            Licence Number: 28/39/31/0125            Permit Version: 102            Location: Hampton Court Palace Golf Club- Borehole            Authority: Environment Agency, Thames Region            Abstraction: Sports Grounds/Facilities: Spray Irrigation - Direct            Abstraction Type: Water may be abstracted from a single point            Source: Groundwater            Daily Rate (m3): Not Supplied            Yearly Rate (m3): Not Supplied            Details: Hampton Court Palace Golf Club, Home Park, Kingston-Upon-Thames, Surrey            Authorised Start: 01 March            Authorised End: 31 October            Permit Start Date: 14th May 2004            Permit End Date: Not Supplied            Positional Accuracy: Located by supplier to within 10m</p>	(S)	1747	2	517090 167660
	<p><b>Water Abstractions</b></p> <p>Operator: American Golf (Uk) Ltd            Licence Number: 28/39/31/0125            Permit Version: 101            Location: Tubewell 'O' At Home Park Golf Club, Hampton Wick            Authority: Environment Agency, Thames Region            Abstraction: Sports Grounds/Facilities: Spray Irrigation - Direct            Abstraction Type: Water may be abstracted from a single point            Source: Groundwater            Daily Rate (m3): Not Supplied            Yearly Rate (m3): Not Supplied            Details: Home Park Golf Club, Hampton Wick            Authorised Start: 01 March            Authorised End: 31 October            Permit Start Date: 1st September 2001            Permit End Date: Not Supplied            Positional Accuracy: Located by supplier to within 100m</p>	(S)	1828	2	517000 167600

Map ID	Details	Quadrant Reference (Compass Direction)	Estimated Distance From Site	Contact	NGR
	<p><b>Water Abstractions</b></p> <p>Operator: Trustees Of The Lensbury Club  Licence Number: 28/39/34/0007  Permit Version: 100  Location: Borehole 'B' At Lensbury Club, Teddington  Authority: Environment Agency, Thames Region  Abstraction: Sports Grounds/Facilities: Spray Irrigation - Direct  Abstraction Type: Water may be abstracted from a single point  Source: Groundwater  Daily Rate (m3): 91  Yearly Rate (m3): 6000  Details: Lensbury Club, Teddington, Middlesex  Authorised Start: 01 March  Authorised End: 31 October  Permit Start Date: 25th October 1995  Permit End Date: Not Supplied  Positional Accuracy: Located by supplier to within 100m</p>	(N)	1828	2	517000 171200
	<p><b>Water Abstractions</b></p> <p>Operator: Home Park Golf Club (Trustees)  Licence Number: 28/39/31/0125  Permit Version: 100  Location: Tubewell 'O' At Home Park Golf Club, Hampton Wick  Authority: Environment Agency, Thames Region  Abstraction: Sports Grounds/Facilities: Spray Irrigation - Direct  Abstraction Type: Water may be abstracted from a single point  Source: Groundwater  Daily Rate (m3): 136  Yearly Rate (m3): 5455  Details: Home Park Golf Club, Hampton Wick  Authorised Start: 01 March  Authorised End: 31 October  Permit Start Date: 12th October 1970  Permit End Date: Not Supplied  Positional Accuracy: Located by supplier to within 100m</p>	(S)	1828	2	517000 167600
	<p><b>Water Abstractions</b></p> <p>Operator: Thames Water Utilities Ltd  Licence Number: 28/39/M/0002  Permit Version: 100  Location: River Thames At M2 Surbiton Intake T26  Authority: Environment Agency, Thames Region  Abstraction: Public Water Supply: Potable Water Supply - Storage  Abstraction Type: Water may be abstracted from a single point  Source: Surface  Daily Rate (m3): 263963  Yearly Rate (m3): Not Supplied  Details: Aggregated Volume  Authorised Start: 01 January  Authorised End: 31 December  Permit Start Date: 18th September 1987  Permit End Date: Not Supplied  Positional Accuracy: Located by supplier to within 100m</p>	(S)	1872	2	517300 167500
	<p><b>Water Abstractions</b></p> <p>Operator: Lensbury Limited  Licence Number: 28/39/34/0007  Permit Version: 105  Location: Borehole At Lensbury Club, Teddington  Authority: Environment Agency, Thames Region  Abstraction: Sports Grounds/Facilities: Spray Irrigation - Direct  Abstraction Type: Water may be abstracted from a single point  Source: Groundwater  Daily Rate (m3): Not Supplied  Yearly Rate (m3): Not Supplied  Details: Not Supplied  Authorised Start: 01 April  Authorised End: 31 March  Permit Start Date: 15th February 2019  Permit End Date: Not Supplied  Positional Accuracy: Located by supplier to within 10m</p>	(N)	1877	2	517024 171257



Map ID	Details	Quadrant Reference (Compass Direction)	Estimated Distance From Site	Contact	NGR
	<p><b>Water Abstractions</b></p> <p>Operator: Lensbury Limited  Licence Number: 28/39/34/0007  Permit Version: 105  Location: Borehole At Lensbury Club, Teddington  Authority: Environment Agency, Thames Region  Abstraction: Sports Grounds/Facilities: Spray Irrigation - Storage  Abstraction Type: Water may be abstracted from a single point  Source: Groundwater  Daily Rate (m3): Not Supplied  Yearly Rate (m3): Not Supplied  Details: Not Supplied  Authorised Start: 01 April  Authorised End: 31 March  Permit Start Date: 15th February 2019  Permit End Date: Not Supplied  Positional Accuracy: Located by supplier to within 10m</p>	(N)	1877	2	517024 171257
	<p><b>Water Abstractions</b></p> <p>Operator: Lensbury Limited  Licence Number: 28/39/34/0007  Permit Version: 104  Location: Borehole At Lensbury Club, Teddington  Authority: Environment Agency, Thames Region  Abstraction: Golf Courses: Spray Irrigation - Direct  Abstraction Type: Water may be abstracted from a single point  Source: Groundwater  Daily Rate (m3): Not Supplied  Yearly Rate (m3): Not Supplied  Details: Not Supplied  Authorised Start: 01 April  Authorised End: 31 March  Permit Start Date: 29th February 2016  Permit End Date: Not Supplied  Positional Accuracy: Located by supplier to within 10m</p>	(N)	1877	2	517024 171257
	<p><b>Water Abstractions</b></p> <p>Operator: Lensbury Limited  Licence Number: 28/39/34/0007  Permit Version: 103  Location: Borehole At Lensbury Club, Teddington  Authority: Environment Agency, Thames Region  Abstraction: Golf Courses: Spray Irrigation - Direct  Abstraction Type: Water may be abstracted from a single point  Source: Groundwater  Daily Rate (m3): Not Supplied  Yearly Rate (m3): Not Supplied  Details: The Lensbury Club, Teddington  Authorised Start: 01 March  Authorised End: 31 October  Permit Start Date: 1st April 2013  Permit End Date: Not Supplied  Positional Accuracy: Located by supplier to within 10m</p>	(N)	1877	2	517024 171257
	<p><b>Water Abstractions</b></p> <p>Operator: Lensbury Limited  Licence Number: 28/39/34/0007  Permit Version: 102  Location: Borehole 'B' At Lensbury Club, Teddington  Authority: Environment Agency, Thames Region  Abstraction: Golf Courses: Spray Irrigation - Direct  Abstraction Type: Water may be abstracted from a single point  Source: Groundwater  Daily Rate (m3): Not Supplied  Yearly Rate (m3): Not Supplied  Details: The Lensbury Club, Teddington, Middlesex.  Authorised Start: 01 March  Authorised End: 31 October  Permit Start Date: 23rd November 2001  Permit End Date: Not Supplied  Positional Accuracy: Located by supplier to within 10m</p>	(N)	1881	2	517020 171260

Map ID	Details	Quadrant Reference (Compass Direction)	Estimated Distance From Site	Contact	NGR
	<p><b>Water Abstractions</b></p> <p>Operator: Lensbury Limited  Licence Number: 28/39/34/0007  Permit Version: 101  Location: Borehole 'B' At Lensbury Club, Teddington  Authority: Environment Agency, Thames Region  Abstraction: Sports Grounds/Facilities: Spray Irrigation - Direct  Abstraction Type: Water may be abstracted from a single point  Source: Groundwater  Daily Rate (m3): Not Supplied  Yearly Rate (m3): Not Supplied  Details: Lensbury Club, Teddington, Middlesex  Authorised Start: 01 March  Authorised End: 31 October  Permit Start Date: 22nd December 2000  Permit End Date: Not Supplied  Positional Accuracy: Located by supplier to within 10m</p>	(N)	1881	2	517020 171260
	<p><b>Water Abstractions</b></p> <p>Operator: Trustees Of The Lensbury Club  Licence Number: 28/39/34/0007  Permit Version: 100  Location: Borehole 'A' At Lensbury Club, Teddington  Authority: Environment Agency, Thames Region  Abstraction: Sports Grounds/Facilities: Spray Irrigation - Direct  Abstraction Type: Water may be abstracted from a single point  Source: Groundwater  Daily Rate (m3): 91  Yearly Rate (m3): 6000  Details: Lensbury Club, Teddington, Middlesex  Authorised Start: 01 March  Authorised End: 31 October  Permit Start Date: 25th October 1995  Permit End Date: Not Supplied  Positional Accuracy: Located by supplier to within 100m</p>	(NW)	1970	2	516600 171200
	<p><b>Water Abstractions</b></p> <p>Operator: The Catholic Education Service  Licence Number: 28/39/34/0010  Permit Version: 1  Location: Borehole 'A' At Lensbury Club, Teddington  Authority: Environment Agency, Thames Region  Abstraction: Sports Grounds/Facilities: Spray Irrigation - Direct  Abstraction Type: Water may be abstracted from a single point  Source: Groundwater  Daily Rate (m3): Not Supplied  Yearly Rate (m3): Not Supplied  Details: Kingston Road, Teddington, M'Sex  Authorised Start: 01 March  Authorised End: 31 October  Permit Start Date: 1st April 2008  Permit End Date: Not Supplied  Positional Accuracy: Located by supplier to within 10m</p>	(NW)	1972	2	516680 171240
	<p><b>Water Abstractions</b></p> <p>Operator: The Catholic Education Service  Licence Number: 28/39/34/0010  Permit Version: 1  Location: Borehole 'A' At Lensbury Club, Teddington  Authority: Environment Agency, Thames Region  Abstraction: Private Water Undertaking: Spray Irrigation - Direct  Abstraction Type: Water may be abstracted from a single point  Source: Groundwater  Daily Rate (m3): Not Supplied  Yearly Rate (m3): Not Supplied  Details: Kingston Road, Teddington, M'Sex  Authorised Start: 01 March  Authorised End: 31 October  Permit Start Date: 1st April 2008  Permit End Date: Not Supplied  Positional Accuracy: Located by supplier to within 10m</p>	(NW)	1972	2	516680 171240

Map ID	Details	Quadrant Reference (Compass Direction)	Estimated Distance From Site	Contact	NGR
	<b>Water Abstractions</b> Operator: Thames Water Utilities Ltd Licence Number: 28/39/M/0002 Permit Version: 100 Location: River Thames At M2 Long Ditton Intake T25 Authority: Environment Agency, Thames Region Abstraction: Public Water Supply: Potable Water Supply - Storage Abstraction Type: Water may be abstracted from a single point Source: Surface Daily Rate (m3): 263963 Yearly Rate (m3): Not Supplied Details: Aggregated Volume Authorised Start: 01 January Authorised End: 31 December Permit Start Date: 18th September 1987 Permit End Date: Not Supplied Positional Accuracy: Located by supplier to within 100m	(S)	2000	2	517100 167400
	<b>Groundwater Vulnerability Map</b> Combined Classification: Principle Superficial Aquifer - Medium Vulnerability Combined Vulnerability: Medium Combined Aquifer: Unproductive Bedrock Aquifer, Productive Superficial Aquifer Pollutant Speed: Intermediate Bedrock Flow: Mixed Dilution: 300-550 mm/year Baseflow Index: >70% Superficial: >90% Patchiness: Superficial Superficial Thickness: 3-10m Superficial Recharge: Medium	A13SW (E)	0	5	517486 169398
	<b>Groundwater Vulnerability - Soluble Rock Risk</b> None				
	<b>Bedrock Aquifer Designations</b> Aquifer Designation: Unproductive Strata	A13SW (E)	0	5	517486 169398
	<b>Superficial Aquifer Designations</b> Aquifer Designation: Principal Aquifer	A13SW (E)	0	5	517486 169398
	<b>Extreme Flooding from Rivers or Sea without Defences</b> Type: Extent of Extreme Flooding from Rivers or Sea without Defences Flood Plain Type: Fluvial Models Boundary Accuracy: As Supplied	A13SW (E)	0	2	517486 169398
	<b>Extreme Flooding from Rivers or Sea without Defences</b> Type: Extent of Extreme Flooding from Rivers or Sea without Defences Flood Plain Type: Fluvial Models and Fluvial Events Boundary Accuracy: As Supplied	A13SE (SE)	68	2	517561 169330
	<b>Extreme Flooding from Rivers or Sea without Defences</b> Type: Extent of Extreme Flooding from Rivers or Sea without Defences Flood Plain Type: Fluvial Models Boundary Accuracy: As Supplied	A13SE (E)	237	2	517764 169371
	<b>Flooding from Rivers or Sea without Defences</b> Type: Extent of Flooding from Rivers or Sea without Defences Flood Plain Type: Fluvial Models Boundary Accuracy: As Supplied	A13SE (SE)	16	2	517523 169365
	<b>Areas Benefiting from Flood Defences</b> None				
	<b>Flood Water Storage Areas</b> None				
	<b>Flood Defences</b> None				
64	<b>OS Water Network Lines</b> Watercourse Form: Inland river Watercourse Length: 7.2 Watercourse Level: On ground surface Permanent: True Watercourse Name: Not Supplied Catchment Name: Thames Primacy: 1	A13SE (E)	44	6	517564 169367



Map ID	Details	Quadrant Reference (Compass Direction)	Estimated Distance From Site	Contact	NGR
65	<b>OS Water Network Lines</b> Watercourse Form: Inland river Watercourse Length: 103.8 Watercourse Level: Not Supplied Permanent: True Watercourse Name: Not Supplied Catchment Name: Thames Primacy: 1	A13SE (E)	44	6	517568 169373
66	<b>OS Water Network Lines</b> Watercourse Form: Inland river Watercourse Length: 349.5 Watercourse Level: On ground surface Permanent: True Watercourse Name: Not Supplied Catchment Name: Thames Primacy: 1	A13SE (E)	44	6	517564 169367
67	<b>OS Water Network Lines</b> Watercourse Form: Inland river Watercourse Length: 74.7 Watercourse Level: On ground surface Permanent: True Watercourse Name: Not Supplied Catchment Name: Thames Primacy: 1	A13SE (SE)	44	6	517560 169359
68	<b>OS Water Network Lines</b> Watercourse Form: Inland river Watercourse Length: 5.0 Watercourse Level: On ground surface Permanent: True Watercourse Name: Not Supplied Catchment Name: Thames Primacy: 1	A13SE (SE)	77	6	517534 169299
69	<b>OS Water Network Lines</b> Watercourse Form: Inland river Watercourse Length: 163.3 Watercourse Level: On ground surface Permanent: True Watercourse Name: Not Supplied Catchment Name: Thames Primacy: 1	A13SE (SE)	81	6	517539 169297
70	<b>OS Water Network Lines</b> Watercourse Form: Inland river Watercourse Length: 33.8 Watercourse Level: On ground surface Permanent: True Watercourse Name: Not Supplied Catchment Name: Thames Primacy: 1	A13NE (E)	139	6	517665 169409
71	<b>OS Water Network Lines</b> Watercourse Form: Inland river Watercourse Length: 609.4 Watercourse Level: On ground surface Permanent: True Watercourse Name: River Thames Catchment Name: Thames Primacy: 1	A13NE (E)	173	6	517697 169419
72	<b>OS Water Network Lines</b> Watercourse Form: Inland river Watercourse Length: 260.9 Watercourse Level: On ground surface Permanent: True Watercourse Name: River Thames Catchment Name: Thames Primacy: 1	A13NE (E)	173	6	517697 169419
73	<b>OS Water Network Lines</b> Watercourse Form: Inland river Watercourse Length: 322.0 Watercourse Level: On ground surface Permanent: True Watercourse Name: Not Supplied Catchment Name: Thames Primacy: 1	A13SE (S)	230	6	517519 169135

Map ID	Details	Quadrant Reference (Compass Direction)	Estimated Distance From Site	Contact	NGR
74	<b>OS Water Network Lines</b> Watercourse Form: Inland river Watercourse Length: 217.2 Watercourse Level: On ground surface Permanent: True Watercourse Name: River Thames Catchment Name: Thames Primacy: 1	A13SE (SE)	287	6	517702 169163
75	<b>OS Water Network Lines</b> Watercourse Form: Inland river Watercourse Length: 71.4 Watercourse Level: On ground surface Permanent: True Watercourse Name: Hogsmill River Catchment Name: Thames Primacy: 1	A13SE (SE)	287	6	517702 169163
76	<b>OS Water Network Lines</b> Watercourse Form: Inland river Watercourse Length: 51.0 Watercourse Level: On ground surface Permanent: True Watercourse Name: Hogsmill River Catchment Name: Thames Primacy: 1	A13SE (SE)	340	6	517770 169153
77	<b>OS Water Network Lines</b> Watercourse Form: Inland river Watercourse Length: 7.7 Watercourse Level: On ground surface Permanent: True Watercourse Name: Hogsmill River Catchment Name: Thames Primacy: 1	A13SE (SE)	388	6	517816 169131
78	<b>OS Water Network Lines</b> Watercourse Form: Inland river Watercourse Length: 70.0 Watercourse Level: On ground surface Permanent: True Watercourse Name: Hogsmill River Catchment Name: Thames Primacy: 1	A13SE (SE)	396	6	517823 169128
79	<b>OS Water Network Lines</b> Watercourse Form: Inland river Watercourse Length: 19.4 Watercourse Level: On ground surface Permanent: True Watercourse Name: Hogsmill River Catchment Name: Thames Primacy: 1	A14SW (SE)	461	6	517865 169077
80	<b>OS Water Network Lines</b> Watercourse Form: Inland river Watercourse Length: 46.1 Watercourse Level: On ground surface Permanent: True Watercourse Name: Not Supplied Catchment Name: Thames Primacy: 2	A8NE (S)	462	6	517675 168940
81	<b>OS Water Network Lines</b> Watercourse Form: Inland river Watercourse Length: 31.0 Watercourse Level: On ground surface Permanent: True Watercourse Name: Not Supplied Catchment Name: Thames Primacy: 2	A8NE (S)	466	6	517670 168933
82	<b>OS Water Network Lines</b> Watercourse Form: Inland river Watercourse Length: 49.1 Watercourse Level: On ground surface Permanent: True Watercourse Name: River Thames Catchment Name: Thames Primacy: 1	A8NE (SE)	472	6	517712 168946

Map ID	Details	Quadrant Reference (Compass Direction)	Estimated Distance From Site	Contact	NGR
83	<b>OS Water Network Lines</b> Watercourse Form: Inland river Watercourse Length: 733.2 Watercourse Level: On ground surface Permanent: True Watercourse Name: Hogsmill River Catchment Name: Thames Primacy: 1	A9NW (SE)	476	6	517868 169058
84	<b>OS Water Network Lines</b> Watercourse Form: Inland river Watercourse Length: 44.8 Watercourse Level: On ground surface Permanent: True Watercourse Name: Not Supplied Catchment Name: Thames Primacy: 2	A8NE (S)	496	6	517672 168902
85	<b>OS Water Network Lines</b> Watercourse Form: Inland river Watercourse Length: 2318.8 Watercourse Level: On ground surface Permanent: True Watercourse Name: River Thames Catchment Name: Thames Primacy: 1	A8NE (SE)	518	6	517715 168897
86	<b>OS Water Network Lines</b> Watercourse Form: Inland river Watercourse Length: 2.7 Watercourse Level: Underground Permanent: True Watercourse Name: Not Supplied Catchment Name: Thames Primacy: 1	A8NW (S)	542	6	517463 168820
87	<b>OS Water Network Lines</b> Watercourse Form: Inland river Watercourse Length: 10.6 Watercourse Level: On ground surface Permanent: True Watercourse Name: Not Supplied Catchment Name: Thames Primacy: 1	A8NW (S)	545	6	517463 168818
88	<b>OS Water Network Lines</b> Watercourse Form: Inland river Watercourse Length: 19.8 Watercourse Level: Underground Permanent: True Watercourse Name: Not Supplied Catchment Name: Thames Primacy: 1	A8NW (S)	551	6	517480 168811
89	<b>OS Water Network Lines</b> Watercourse Form: Inland river Watercourse Length: 2.5 Watercourse Level: On ground surface Permanent: True Watercourse Name: Not Supplied Catchment Name: Thames Primacy: 2	A8NW (S)	551	6	517480 168811
90	<b>OS Water Network Lines</b> Watercourse Form: Inland river Watercourse Length: 107.3 Watercourse Level: On ground surface Permanent: True Watercourse Name: Not Supplied Catchment Name: Thames Primacy: 1	A8NW (S)	551	6	517480 168811
91	<b>OS Water Network Lines</b> Watercourse Form: Inland river Watercourse Length: 3.0 Watercourse Level: Underground Permanent: True Watercourse Name: Not Supplied Catchment Name: Thames Primacy: 2	A8NW (S)	554	6	517479 168809



Map ID	Details	Quadrant Reference (Compass Direction)	Estimated Distance From Site	Contact	NGR
92	<b>OS Water Network Lines</b> Watercourse Form: Inland river Watercourse Length: 474.0 Watercourse Level: On ground surface Permanent: True Watercourse Name: Not Supplied Catchment Name: Thames Primacy: 1	A8NW (S)	556	6	517460 168807
93	<b>OS Water Network Lines</b> Watercourse Form: Inland river Watercourse Length: 465.2 Watercourse Level: On ground surface Permanent: True Watercourse Name: Not Supplied Catchment Name: Thames Primacy: 2	A8NW (S)	557	6	517479 168806
94	<b>OS Water Network Lines</b> Watercourse Form: Inland river Watercourse Length: 17.3 Watercourse Level: On ground surface Permanent: True Watercourse Name: Not Supplied Catchment Name: Thames Primacy: 1	A8NE (S)	577	6	517586 168794
95	<b>OS Water Network Lines</b> Watercourse Form: Inland river Watercourse Length: 87.6 Watercourse Level: On ground surface Permanent: True Watercourse Name: Not Supplied Catchment Name: Thames Primacy: 1	A8NE (S)	583	6	517603 168791
96	<b>OS Water Network Lines</b> Watercourse Form: Inland river Watercourse Length: 52.8 Watercourse Level: On ground surface Permanent: True Watercourse Name: Not Supplied Catchment Name: Thames Primacy: 1	A8NE (S)	583	6	517603 168791
97	<b>OS Water Network Lines</b> Watercourse Form: Inland river Watercourse Length: 792.0 Watercourse Level: Not Supplied Permanent: True Watercourse Name: Not Supplied Catchment Name: Thames Primacy: 1	A18SW (N)	632	6	517248 170025
98	<b>OS Water Network Lines</b> Watercourse Form: Inland river Watercourse Length: 45.6 Watercourse Level: On ground surface Permanent: True Watercourse Name: Not Supplied Catchment Name: Thames Primacy: 1	A18SE (N)	647	6	517735 170027
99	<b>OS Water Network Lines</b> Watercourse Form: Inland river Watercourse Length: 35.5 Watercourse Level: On ground surface Permanent: True Watercourse Name: River Thames Catchment Name: Thames Primacy: 1	A18SE (NE)	658	6	517780 170019
100	<b>OS Water Network Lines</b> Watercourse Form: Inland river Watercourse Length: 77.0 Watercourse Level: On ground surface Permanent: True Watercourse Name: Not Supplied Catchment Name: Thames Primacy: 1	A8SE (S)	664	6	517589 168706

Map ID	Details	Quadrant Reference (Compass Direction)	Estimated Distance From Site	Contact	NGR
101	<b>OS Water Network Lines</b> Watercourse Form: Inland river Watercourse Length: 59.2 Watercourse Level: On ground surface Permanent: True Watercourse Name: Not Supplied Catchment Name: Thames Primacy: 1	A8SE (S)	664	6	517589 168706
102	<b>OS Water Network Lines</b> Watercourse Form: Inland river Watercourse Length: 43.8 Watercourse Level: On ground surface Permanent: True Watercourse Name: Not Supplied Catchment Name: Thames Primacy: 1	A18SE (N)	682	6	517745 170061
103	<b>OS Water Network Lines</b> Watercourse Form: Inland river Watercourse Length: 115.1 Watercourse Level: On ground surface Permanent: True Watercourse Name: River Thames Catchment Name: Thames Primacy: 1	A18SE (NE)	693	6	517788 170053
104	<b>OS Water Network Lines</b> Watercourse Form: Inland river Watercourse Length: 135.2 Watercourse Level: On ground surface Permanent: True Watercourse Name: Not Supplied Catchment Name: Thames Primacy: 1	A17SE (NW)	696	6	516895 169828
105	<b>OS Water Network Lines</b> Watercourse Form: Inland river Watercourse Length: 105.4 Watercourse Level: On ground surface Permanent: True Watercourse Name: Not Supplied Catchment Name: Thames Primacy: 1	A17SE (NW)	709	6	516864 169806
106	<b>OS Water Network Lines</b> Watercourse Form: Inland river Watercourse Length: 60.5 Watercourse Level: On ground surface Permanent: True Watercourse Name: Not Supplied Catchment Name: Thames Primacy: 1	A8SE (S)	732	6	517582 168637
107	<b>OS Water Network Lines</b> Watercourse Form: Inland river Watercourse Length: 5.3 Watercourse Level: On ground surface Permanent: True Watercourse Name: Not Supplied Catchment Name: Thames Primacy: 1	A8SE (S)	732	6	517582 168637
108	<b>OS Water Network Lines</b> Watercourse Form: Inland river Watercourse Length: 4.5 Watercourse Level: Underground Permanent: True Watercourse Name: Not Supplied Catchment Name: Thames Primacy: 1	A8SE (S)	736	6	517579 168633
109	<b>OS Water Network Lines</b> Watercourse Form: Inland river Watercourse Length: 124.6 Watercourse Level: On ground surface Permanent: True Watercourse Name: Not Supplied Catchment Name: Thames Primacy: 1	A8SE (S)	740	6	517578 168628

Map ID	Details	Quadrant Reference (Compass Direction)	Estimated Distance From Site	Contact	NGR
110	<b>OS Water Network Lines</b> Watercourse Form: Lake Watercourse Length: 398.2 Watercourse Level: On ground surface Permanent: True Watercourse Name: Leg of Mutton Pond Catchment Name: Thames Primacy: 1	A17SW (NW)	761	6	516772 169754
111	<b>OS Water Network Lines</b> Watercourse Form: Inland river Watercourse Length: 88.4 Watercourse Level: On ground surface Permanent: True Watercourse Name: Not Supplied Catchment Name: Thames Primacy: 1	A18NE (N)	784	6	517686 170191
112	<b>OS Water Network Lines</b> Watercourse Form: Inland river Watercourse Length: 56.7 Watercourse Level: On ground surface Permanent: True Watercourse Name: Not Supplied Catchment Name: Thames Primacy: 1	A18NE (NE)	805	6	517808 170169
113	<b>OS Water Network Lines</b> Watercourse Form: Inland river Watercourse Length: 58.3 Watercourse Level: On ground surface Permanent: True Watercourse Name: River Thames Catchment Name: Thames Primacy: 1	A19NW (NE)	806	6	517825 170162
114	<b>OS Water Network Lines</b> Watercourse Form: Inland river Watercourse Length: 100.4 Watercourse Level: On ground surface Permanent: True Watercourse Name: Not Supplied Catchment Name: Thames Primacy: 2	A18NE (N)	810	6	517773 170188
115	<b>OS Water Network Lines</b> Watercourse Form: Inland river Watercourse Length: 2.4 Watercourse Level: On ground surface Permanent: True Watercourse Name: Not Supplied Catchment Name: Thames Primacy: 1	A18NE (N)	810	6	517775 170187
116	<b>OS Water Network Lines</b> Watercourse Form: Inland river Watercourse Length: 1.6 Watercourse Level: Not Supplied Permanent: True Watercourse Name: Not Supplied Catchment Name: Thames Primacy: 1	A18NE (N)	810	6	517777 170186
117	<b>OS Water Network Lines</b> Watercourse Form: Lake Watercourse Length: 6.1 Watercourse Level: On ground surface Permanent: True Watercourse Name: Not Supplied Catchment Name: Thames Primacy: 1	A8SE (S)	859	6	517569 168508
118	<b>OS Water Network Lines</b> Watercourse Form: Inland river Watercourse Length: 38.5 Watercourse Level: On ground surface Permanent: True Watercourse Name: River Thames Catchment Name: Thames Primacy: 1	A19NW (NE)	864	6	517840 170218



Map ID	Details	Quadrant Reference (Compass Direction)	Estimated Distance From Site	Contact	NGR
119	<b>OS Water Network Lines</b> Watercourse Form: Inland river Watercourse Length: 40.0 Watercourse Level: On ground surface Permanent: True Watercourse Name: Not Supplied Catchment Name: Thames Primacy: 1	A8SE (S)	865	6	517569 168502
120	<b>OS Water Network Lines</b> Watercourse Form: Inland river Watercourse Length: 202.3 Watercourse Level: On ground surface Permanent: True Watercourse Name: River Thames Catchment Name: Thames Primacy: 1	A19NW (NE)	902	6	517851 170255
121	<b>OS Water Network Lines</b> Watercourse Form: Inland river Watercourse Length: 266.0 Watercourse Level: On ground surface Permanent: True Watercourse Name: River Thames Catchment Name: Thames Primacy: 2	A19NW (NE)	902	6	517851 170255
122	<b>OS Water Network Lines</b> Watercourse Form: Inland river Watercourse Length: 128.1 Watercourse Level: On ground surface Permanent: True Watercourse Name: Not Supplied Catchment Name: Thames Primacy: 1	A8SE (S)	903	6	517580 168464
123	<b>OS Water Network Lines</b> Watercourse Form: Inland river Watercourse Length: 102.1 Watercourse Level: On ground surface Permanent: True Watercourse Name: Not Supplied Catchment Name: Thames Primacy: 1	A8SE (S)	903	6	517580 168464

Map ID	Details	Quadrant Reference (Compass Direction)	Estimated Distance From Site	Contact	NGR
	<b>Local Authority Landfill Coverage</b> Name: London Borough of Richmond Upon Thames - Has no landfill data to supply		0	7	517486 169398
	<b>Local Authority Landfill Coverage</b> Name: Royal Borough of Kingston Upon Thames - Has supplied landfill data		189	4	517716 169382
124	<b>Potentially Infilled Land (Non-Water)</b> Bearing Ref: NW Use: Unknown Filled Ground (Pit, quarry etc) Date of Mapping: 1992	A17NE (NW)	973	-	517004 170287
125	<b>Potentially Infilled Land (Water)</b> Use: Unknown Filled Ground (Pond, marsh, river, stream, dock etc) Date of Mapping: 1872	A13SW (S)	87	-	517453 169281
126	<b>Potentially Infilled Land (Water)</b> Use: Unknown Filled Ground (Pond, marsh, river, stream, dock etc) Date of Mapping: 1872	A13SW (SW)	118	-	517419 169263
127	<b>Potentially Infilled Land (Water)</b> Use: Unknown Filled Ground (Pond, marsh, river, stream, dock etc) Date of Mapping: 1949	A18NW (N)	695	-	517462 170130
128	<b>Potentially Infilled Land (Water)</b> Use: Unknown Filled Ground (Pond, marsh, river, stream, dock etc) Date of Mapping: 1920	A9NW (SE)	810	-	518127 168847
129	<b>Potentially Infilled Land (Water)</b> Use: Unknown Filled Ground (Pond, marsh, river, stream, dock etc) Date of Mapping: 1896	A19NW (NE)	878	-	518037 170113

Map ID	Details	Quadrant Reference (Compass Direction)	Estimated Distance From Site	Contact	NGR
130	<p><b>Control of Major Accident Hazards Sites (COMAH)</b></p> <p>Name: Transco Plc            Location: Kingston Holder Station, Skerne Road, Kingston Upon Thames, Surrey, KT2 5AD            Reference: 1033468            Type: Lower Tier            Status: <b>Active</b>            Positional Accuracy: Manually positioned to the address or location</p>	A14NW (NE)	680	8	518120 169724
131	<p><b>Control of Major Accident Hazards Sites (COMAH)</b></p> <p>Name: Southern Gas Networks Plc            Location: Kingston Holder Station, Skerne Rd, Kingston Upon Thames, Surrey, Kt2 5AD            Reference: Not Supplied            Type: Lower Tier            Status: <b>Active</b>            Positional Accuracy: Manually positioned to the address or location</p>	A19SW (NE)	708	8	518122 169775
131	<p><b>Control of Major Accident Hazards Sites (COMAH)</b></p> <p>Name: Transco Plc            Location: Richmond Road, Kingston, Surrey, KT2 5BY            Reference: Not Supplied            Type: Lower Tier            Status: <b>Active</b>            Positional Accuracy: Manually positioned to the address or location</p>	A19SW (NE)	710	8	518124 169774
132	<p><b>Notification of Installations Handling Hazardous Substances (NIHHS)</b></p> <p>Name: Transco            Location: Kingston Gasholder Station, Kingsgate Road, KINGSTON-UPON-THAMES, Surrey, KT2 5AA            Status: <b>Not Active</b>            Positional Accuracy: Manually positioned to the address or location</p>	A14NW (NE)	685	8	518124 169727
133	<p><b>Planning Hazardous Substance Consents</b></p> <p>Name: Transco            Location: Gas Holder Site, Kingsgate Road, Kingston Upon Thames, Surrey            Authority: Royal Borough of Kingston upon Thames            Application Ref: 92/1366/HAZ            Hazardous Substance: Liquefied extremely flammable gas (including LPG) and natural gas (whether liquefied or not)            Maximum Quantity: 233.18            Application date: 10th November 1992            Decision: <b>New application refusedRefused</b>            Positional Accuracy: Manually positioned to the address or location</p>	A14NW (NE)	679	9	518122 169718
134	<p><b>Planning Hazardous Substance Consents</b></p> <p>Name: Transco            Location: Kingsgate Road, Kingston Upon Thames, Surrey, KT2            Authority: Royal Borough of Kingston upon Thames            Application Ref: 98/3400/HAZ            Hazardous Substance: Liquefied extremely flammable gas (including LPG) and natural gas (whether liquefied or not)            Maximum Quantity: 103            Application date: 3rd November 1998            Decision: <b>Deemed Consent GrantedGranted</b>            Positional Accuracy: Manually positioned to the address or location</p>	A14NW (NE)	685	9	518121 169731
134	<p><b>Planning Hazardous Substance Consents</b></p> <p>Name: Transco            Location: Gasholder Site, Kingsgate Road, Kingston Upon Thames, Surrey, KT2            Authority: Royal Borough of Kingston upon Thames            Application Ref: 92/1475/Hsz            Hazardous Substance: Liquefied extremely flammable gas (including LPG) and natural gas (whether liquefied or not)            Maximum Quantity: 226.34            Application date: 27th November 1992            Decision: <b>Deemed Consent GrantedGranted</b>            Positional Accuracy: Manually positioned to the address or location</p>	A19SW (NE)	711	9	518125 169775
134	<p><b>Planning Hazardous Substance Consents</b></p> <p>Name: Transco            Location: Gas Holder Site, Surrey Basin, Kingston Upon Thames, Surrey, KT2            Authority: Royal Borough of Kingston upon Thames            Application Ref: 01/03570/Haz            Hazardous Substance: Liquefied extremely flammable gas (including LPG) and natural gas (whether liquefied or not)            Maximum Quantity: 103            Application date: 29th October 2001            Decision: <b>Deemed Consent GrantedGranted</b>            Positional Accuracy: Manually positioned to the address or location</p>	A19SW (NE)	745	9	518160 169784



Map ID	Details	Quadrant Reference (Compass Direction)	Estimated Distance From Site	Contact	NGR
	<b>BGS 1:625,000 Solid Geology</b> Description: Thames Group	A13SW (E)	0	1	517486 169398
	<b>BGS Estimated Soil Chemistry</b> Source: British Geological Survey, National Geoscience Information Service Soil Sample Type: Rural Soil Arsenic: no data Concentration: Cadmium: <1.8 mg/kg Concentration: Chromium: no data Concentration: Lead Concentration: 200 - 300 mg/kg Nickel: no data Concentration:	A12SE (W)	447	1	517000 169398
	<b>BGS Estimated Soil Chemistry</b> Source: British Geological Survey, National Geoscience Information Service Soil Sample Type: Rural Soil Arsenic: no data Concentration: Cadmium: <1.8 mg/kg Concentration: Chromium: no data Concentration: Lead Concentration: 100 - 200 mg/kg Nickel: no data Concentration:	A7NE (SW)	602	1	517000 169000
	<b>BGS Measured Urban Soil Chemistry</b> Source: British Geological Survey, National Geoscience Information Service Grid: 517630, 169361 Soil Sample Type: Topsoil Sample Area: London Arsenic Measured: 20.40 mg/kg Concentration: Cadmium Measured: 0.90 mg/kg Concentration: Chromium Measured: 69.10 mg/kg Concentration: Lead Measured: 536.80 mg/kg Concentration: Nickel Measured: 41.90 mg/kg Concentration:	A13SE (E)	107	1	517630 169361
	<b>BGS Measured Urban Soil Chemistry</b> Source: British Geological Survey, National Geoscience Information Service Grid: 517335, 169708 Soil Sample Type: Topsoil Sample Area: London Arsenic Measured: 20.10 mg/kg Concentration: Cadmium Measured: 0.30 mg/kg Concentration: Chromium Measured: 52.70 mg/kg Concentration: Lead Measured: 305.20 mg/kg Concentration: Nickel Measured: 18.60 mg/kg Concentration:	A13NW (NW)	307	1	517335 169708
	<b>BGS Measured Urban Soil Chemistry</b> Source: British Geological Survey, National Geoscience Information Service Grid: 517132, 169368 Soil Sample Type: Topsoil Sample Area: London Arsenic Measured: 15.50 mg/kg Concentration: Cadmium Measured: 0.40 mg/kg Concentration: Chromium Measured: 59.40 mg/kg Concentration: Lead Measured: 63.90 mg/kg Concentration: Nickel Measured: 18.70 mg/kg Concentration:	A12SE (W)	317	1	517132 169368

Map ID	Details	Quadrant Reference (Compass Direction)	Estimated Distance From Site	Contact	NGR
	<p><b>BGS Measured Urban Soil Chemistry</b></p> <p>Source: British Geological Survey, National Geoscience Information Service  Grid: 517795, 169723  Soil Sample Type: Topsoil  Sample Area: London  Arsenic Measured 22.70 mg/kg  Concentration:  Cadmium Measured 0.60 mg/kg  Concentration:  Chromium Measured 59.90 mg/kg  Concentration:  Lead Measured 150.40 mg/kg  Concentration:  Nickel Measured 28.20 mg/kg  Concentration:</p>	A13NE (NE)	425	1	517795 169723
	<p><b>BGS Measured Urban Soil Chemistry</b></p> <p>Source: British Geological Survey, National Geoscience Information Service  Grid: 517301, 168683  Soil Sample Type: Topsoil  Sample Area: London  Arsenic Measured 19.50 mg/kg  Concentration:  Cadmium Measured 0.50 mg/kg  Concentration:  Chromium Measured 47.90 mg/kg  Concentration:  Lead Measured 48.20 mg/kg  Concentration:  Nickel Measured 14.40 mg/kg  Concentration:</p>	A8SW (S)	704	1	517301 168683
	<p><b>BGS Measured Urban Soil Chemistry</b></p> <p>Source: British Geological Survey, National Geoscience Information Service  Grid: 517259, 170112  Soil Sample Type: Topsoil  Sample Area: London  Arsenic Measured 19.30 mg/kg  Concentration:  Cadmium Measured 0.60 mg/kg  Concentration:  Chromium Measured 53.70 mg/kg  Concentration:  Lead Measured 274.80 mg/kg  Concentration:  Nickel Measured 21.90 mg/kg  Concentration:</p>	A18NW (N)	710	1	517259 170112
	<p><b>BGS Measured Urban Soil Chemistry</b></p> <p>Source: British Geological Survey, National Geoscience Information Service  Grid: 516728, 169262  Soil Sample Type: Topsoil  Sample Area: London  Arsenic Measured 14.20 mg/kg  Concentration:  Cadmium Measured 0.30 mg/kg  Concentration:  Chromium Measured 54.70 mg/kg  Concentration:  Lead Measured 52.10 mg/kg  Concentration:  Nickel Measured 12.90 mg/kg  Concentration:</p>	A12SW (W)	732	1	516728 169262
	<p><b>BGS Measured Urban Soil Chemistry</b></p> <p>Source: British Geological Survey, National Geoscience Information Service  Grid: 517606, 168616  Soil Sample Type: Topsoil  Sample Area: London  Arsenic Measured 12.10 mg/kg  Concentration:  Cadmium Measured 0.60 mg/kg  Concentration:  Chromium Measured 43.60 mg/kg  Concentration:  Lead Measured 69.50 mg/kg  Concentration:  Nickel Measured 17.00 mg/kg  Concentration:</p>	A8SE (S)	756	1	517606 168616

Map ID	Details	Quadrant Reference (Compass Direction)	Estimated Distance From Site	Contact	NGR
	<p><b>BGS Measured Urban Soil Chemistry</b></p> <p>Source: British Geological Survey, National Geoscience Information Service  Grid: 517624, 170183  Soil Sample Type: Topsoil  Sample Area: London  Arsenic Measured 18.60 mg/kg  Concentration:  Cadmium Measured 0.60 mg/kg  Concentration:  Chromium Measured 49.70 mg/kg  Concentration:  Lead Measured 128.80 mg/kg  Concentration:  Nickel Measured 17.00 mg/kg  Concentration:</p>	A18NE (N)	762	1	517624 170183
	<p><b>BGS Measured Urban Soil Chemistry</b></p> <p>Source: British Geological Survey, National Geoscience Information Service  Grid: 516786, 169819  Soil Sample Type: Topsoil  Sample Area: London  Arsenic Measured 13.20 mg/kg  Concentration:  Cadmium Measured 0.30 mg/kg  Concentration:  Chromium Measured 35.60 mg/kg  Concentration:  Lead Measured 45.30 mg/kg  Concentration:  Nickel Measured 10.80 mg/kg  Concentration:</p>	A17SW (NW)	781	1	516786 169819
	<p><b>BGS Measured Urban Soil Chemistry</b></p> <p>Source: British Geological Survey, National Geoscience Information Service  Grid: 518292, 169167  Soil Sample Type: Topsoil  Sample Area: London  Arsenic Measured 16.60 mg/kg  Concentration:  Cadmium Measured 0.80 mg/kg  Concentration:  Chromium Measured 62.80 mg/kg  Concentration:  Lead Measured 457.10 mg/kg  Concentration:  Nickel Measured 21.90 mg/kg  Concentration:</p>	A14SE (E)	797	1	518292 169167
	<p><b>BGS Measured Urban Soil Chemistry</b></p> <p>Source: British Geological Survey, National Geoscience Information Service  Grid: 516888, 168697  Soil Sample Type: Topsoil  Sample Area: London  Arsenic Measured 16.40 mg/kg  Concentration:  Cadmium Measured 0.60 mg/kg  Concentration:  Chromium Measured 65.90 mg/kg  Concentration:  Lead Measured 46.50 mg/kg  Concentration:  Nickel Measured 18.90 mg/kg  Concentration:</p>	A7SE (SW)	893	1	516888 168697
	<p><b>BGS Measured Urban Soil Chemistry</b></p> <p>Source: British Geological Survey, National Geoscience Information Service  Grid: 518385, 169814  Soil Sample Type: Topsoil  Sample Area: London  Arsenic Measured 16.70 mg/kg  Concentration:  Cadmium Measured 0.50 mg/kg  Concentration:  Chromium Measured 69.90 mg/kg  Concentration:  Lead Measured 351.60 mg/kg  Concentration:  Nickel Measured 25.10 mg/kg  Concentration:</p>	A19SE (NE)	957	1	518385 169814



Map ID	Details	Quadrant Reference (Compass Direction)	Estimated Distance From Site	Contact	NGR
	<b>BGS Urban Soil Chemistry Averages</b> Source: British Geological Survey, National Geoscience Information Service Sample Area: London Count Id: 7209 Arsenic Minimum Concentration: 1.00 mg/kg Arsenic Average Concentration: 17.00 mg/kg Arsenic Maximum Concentration: 161.00 mg/kg Cadmium Minimum Concentration: 0.10 mg/kg Cadmium Average Concentration: 0.90 mg/kg Cadmium Maximum Concentration: 165.20 mg/kg Chromium Minimum Concentration: 13.00 mg/kg Chromium Average Concentration: 79.00 mg/kg Chromium Maximum Concentration: 2094.00 mg/kg Lead Minimum Concentration: 11.00 mg/kg Lead Average Concentration: 280.00 mg/kg Lead Maximum Concentration: 10000.00 mg/kg Nickel Minimum Concentration: 2.00 mg/kg Nickel Average Concentration: 28.00 mg/kg Nickel Maximum Concentration: 506.00 mg/kg	A13SW (E)	0	1	517486 169398
	<b>Coal Mining Affected Areas</b> In an area that might not be affected by coal mining				
	<b>Non Coal Mining Areas of Great Britain</b> No Hazard				
	<b>Potential for Collapsible Ground Stability Hazards</b> Hazard Potential: Very Low Source: British Geological Survey, National Geoscience Information Service	A13SW (E)	0	1	517486 169398
	<b>Potential for Collapsible Ground Stability Hazards</b> Hazard Potential: No Hazard Source: British Geological Survey, National Geoscience Information Service	A13SE (SE)	38	1	517515 169333
	<b>Potential for Collapsible Ground Stability Hazards</b> Hazard Potential: Very Low Source: British Geological Survey, National Geoscience Information Service	A13SE (E)	235	1	517762 169385
	<b>Potential for Compressible Ground Stability Hazards</b> Hazard Potential: Very Low Source: British Geological Survey, National Geoscience Information Service	A13SE (E)	0	1	517523 169396
	<b>Potential for Compressible Ground Stability Hazards</b> Hazard Potential: No Hazard Source: British Geological Survey, National Geoscience Information Service	A13SW (E)	0	1	517486 169398
	<b>Potential for Compressible Ground Stability Hazards</b> Hazard Potential: High Source: British Geological Survey, National Geoscience Information Service	A13SE (SE)	38	1	517515 169333
	<b>Potential for Compressible Ground Stability Hazards</b> Hazard Potential: Very Low Source: British Geological Survey, National Geoscience Information Service	A13SE (E)	235	1	517762 169385
	<b>Potential for Compressible Ground Stability Hazards</b> Hazard Potential: No Hazard Source: British Geological Survey, National Geoscience Information Service	A13SE (E)	241	1	517757 169319
	<b>Potential for Compressible Ground Stability Hazards</b> Hazard Potential: Very Low Source: British Geological Survey, National Geoscience Information Service	A13NE (NE)	242	1	517593 169647
	<b>Potential for Compressible Ground Stability Hazards</b> Hazard Potential: Very Low Source: British Geological Survey, National Geoscience Information Service	A13NE (NE)	248	1	517628 169632

Map ID	Details	Quadrant Reference (Compass Direction)	Estimated Distance From Site	Contact	NGR
	<b>Potential for Ground Dissolution Stability Hazards</b> Hazard Potential: No Hazard Source: British Geological Survey, National Geoscience Information Service	A13SW (E)	0	1	517486 169398
	<b>Potential for Landslide Ground Stability Hazards</b> Hazard Potential: Very Low Source: British Geological Survey, National Geoscience Information Service	A13SW (E)	0	1	517486 169398
	<b>Potential for Running Sand Ground Stability Hazards</b> Hazard Potential: Very Low Source: British Geological Survey, National Geoscience Information Service	A13SW (E)	0	1	517486 169398
	<b>Potential for Running Sand Ground Stability Hazards</b> Hazard Potential: Low Source: British Geological Survey, National Geoscience Information Service	A13SE (SE)	38	1	517515 169333
	<b>Potential for Running Sand Ground Stability Hazards</b> Hazard Potential: Very Low Source: British Geological Survey, National Geoscience Information Service	A13SE (E)	235	1	517762 169385
	<b>Potential for Running Sand Ground Stability Hazards</b> Hazard Potential: No Hazard Source: British Geological Survey, National Geoscience Information Service	A13SE (E)	241	1	517757 169319
	<b>Potential for Shrinking or Swelling Clay Ground Stability Hazards</b> Hazard Potential: No Hazard Source: British Geological Survey, National Geoscience Information Service	A13SW (E)	0	1	517486 169398
	<b>Potential for Shrinking or Swelling Clay Ground Stability Hazards</b> Hazard Potential: Low Source: British Geological Survey, National Geoscience Information Service	A13SE (SE)	38	1	517515 169333
	<b>Potential for Shrinking or Swelling Clay Ground Stability Hazards</b> Hazard Potential: Moderate Source: British Geological Survey, National Geoscience Information Service	A13SE (E)	65	1	517591 169378
	<b>Potential for Shrinking or Swelling Clay Ground Stability Hazards</b> Hazard Potential: Very Low Source: British Geological Survey, National Geoscience Information Service	A13SE (E)	239	1	517763 169348
	<b>Radon Potential - Radon Affected Areas</b> Affected Area: The property is in a Lower probability radon area (less than 1% of homes are estimated to be at or above the Action Level). Source: British Geological Survey, National Geoscience Information Service	A13SW (E)	0	1	517486 169398
	<b>Radon Potential - Radon Protection Measures</b> Protection Measure: No radon protective measures are necessary in the construction of new dwellings or extensions Source: British Geological Survey, National Geoscience Information Service	A13SW (E)	0	1	517486 169398

Map ID	Details	Quadrant Reference (Compass Direction)	Estimated Distance From Site	Contact	NGR
135	<p><b>Contemporary Trade Directory Entries</b></p> <p>Name: Eland Engineering Co Ltd            Location: 13, St. Johns Road, Hampton Wick, Kingston upon Thames, Surrey, KT1 4AN            Classification: Hydraulic Systems &amp; Equipment Manufacturers  <b>Status: Inactive</b>            Positional Accuracy: Automatically positioned to the address</p>	A13NW (N)	39	-	517482 169473
136	<p><b>Contemporary Trade Directory Entries</b></p> <p>Name: Gill Parkin            Location: 11, High Street, Hampton Wick, Kingston upon Thames, Surrey, KT1 4DA            Classification: Furniture - Reproduction  <b>Status: Inactive</b>            Positional Accuracy: Automatically positioned to the address</p>	A13NE (NE)	65	-	517554 169456
136	<p><b>Contemporary Trade Directory Entries</b></p> <p>Name: Copak Packaging Consultancy Ltd            Location: 12, High Street, Hampton Wick, Kingston Upon Thames, KT1 4DB            Classification: Cosmetic Manufacturers  <b>Status: Active</b>            Positional Accuracy: Automatically positioned to the address</p>	A13NE (NE)	114	-	517587 169492
137	<p><b>Contemporary Trade Directory Entries</b></p> <p>Name: Mirror Mirror            Location: 19, High Street, Hampton Wick, KINGSTON UPON THAMES, Surrey, KT1 4DA            Classification: Mirrors &amp; Decorative Glass  <b>Status: Inactive</b>            Positional Accuracy: Automatically positioned to the address</p>	A13NE (NE)	84	-	517557 169479
137	<p><b>Contemporary Trade Directory Entries</b></p> <p>Name: Architectural &amp; Industrial Grp            Location: 29, High Street, Hampton Wick, Kingston upon Thames, Surrey, KT1 4DA            Classification: Glass Fibre Moulding, Materials &amp; Manufacturers  <b>Status: Inactive</b>            Positional Accuracy: Automatically positioned to the address</p>	A13NE (NE)	95	-	517538 169508
137	<p><b>Contemporary Trade Directory Entries</b></p> <p>Name: Showprint Graphics            Location: 29, High Street, Hampton Wick, KINGSTON UPON THAMES, Surrey, KT1 4DA            Classification: Printers  <b>Status: Inactive</b>            Positional Accuracy: Automatically positioned to the address</p>	A13NE (NE)	95	-	517538 169508
137	<p><b>Contemporary Trade Directory Entries</b></p> <p>Name: Abbey Vacs            Location: 33, High Street, Hampton Wick, Kingston upon Thames, Surrey, KT1 4DA            Classification: Vacuum Cleaners - Sales &amp; Service  <b>Status: Inactive</b>            Positional Accuracy: Automatically positioned to the address</p>	A13NE (NE)	110	-	517543 169522
138	<p><b>Contemporary Trade Directory Entries</b></p> <p>Name: Pfeiffer Uk Ltd            Location: A, 12, High Street, Hampton Wick, Kingston upon Thames, Surrey, KT1 4DB            Classification: Manufacturers  <b>Status: Inactive</b>            Positional Accuracy: Automatically positioned in the proximity of the address</p>	A13NE (NE)	147	-	517556 169558
138	<p><b>Contemporary Trade Directory Entries</b></p> <p>Name: Beri Gas Safe Boiler &amp; Bathroom Installation            Location: High Street, Hampton Wick, Kingston upon Thames, Surrey, KT1 4DG            Classification: Boilers - Servicing, Replacements &amp; Repairs  <b>Status: Active</b>            Positional Accuracy: Manually positioned within the geographical locality</p>	A13NE (N)	149	-	517543 169568
138	<p><b>Contemporary Trade Directory Entries</b></p> <p>Name: Cedar Print            Location: 44, High Street, Hampton Wick, Kingston upon Thames, Surrey, KT1 4DB            Classification: Printers  <b>Status: Inactive</b>            Positional Accuracy: Automatically positioned to the address</p>	A13NE (N)	161	-	517548 169579
138	<p><b>Contemporary Trade Directory Entries</b></p> <p>Name: H R Tube Benders &amp; Fabricators            Location: 42, High Street, Hampton Wick, Kingston upon Thames, Surrey, KT1 4DB            Classification: Metal Products - Fabricated  <b>Status: Inactive</b>            Positional Accuracy: Automatically positioned to the address</p>	A13NE (NE)	173	-	517565 169582

Map ID	Details	Quadrant Reference (Compass Direction)	Estimated Distance From Site	Contact	NGR
138	<p><b>Contemporary Trade Directory Entries</b></p> <p>Name: Daabon Uk Ltd                      Location: Navigator House 60 High Street, Hampton Wick, Kingston upon Thames, Surrey, KT1 4DB                      Classification: Agricultural Merchants                      Status: <b>Active</b>                      Positional Accuracy: Automatically positioned to the address</p>	A13NE (N)	192	-	517538 169617
138	<p><b>Contemporary Trade Directory Entries</b></p> <p>Name: Plastic Pumps Ltd                      Location: 60, High Street, Hampton Wick, Kingston upon Thames, Surrey, KT1 4DB                      Classification: Pumps - Sales, Servicing &amp; Repairs                      Status: <b>Inactive</b>                      Positional Accuracy: Automatically positioned to the address</p>	A13NE (N)	194	-	517539 169619
138	<p><b>Contemporary Trade Directory Entries</b></p> <p>Name: Lilac Leaf                      Location: Unit 4, 60, High Street, Hampton Wick, Kingston upon Thames, Surrey, KT1 4DB                      Classification: Greeting Card Publishers &amp; Wholesalers                      Status: <b>Inactive</b>                      Positional Accuracy: Automatically positioned to the address</p>	A13NE (N)	205	-	517564 169620
138	<p><b>Contemporary Trade Directory Entries</b></p> <p>Name: Teetotal Ltd                      Location: Unit 3, 60, High Street, Hampton Wick, KT1 4DB                      Classification: T-Shirts                      Status: <b>Active</b>                      Positional Accuracy: Automatically positioned to the address</p>	A13NE (N)	211	-	517564 169626
139	<p><b>Contemporary Trade Directory Entries</b></p> <p>Name: Wick Dry Cleaners                      Location: 68, High Street, Hampton Wick, Kingston upon Thames, Surrey, KT1 4DQ                      Classification: Dry Cleaners                      Status: <b>Active</b>                      Positional Accuracy: Automatically positioned to the address</p>	A13NE (N)	214	-	517498 169648
140	<p><b>Contemporary Trade Directory Entries</b></p> <p>Name: Electronics Galaxy                      Location: Lower Teddington Rd, Kingston upon Thames, Surrey, KT1 4ER                      Classification: Electronic Engineers                      Status: <b>Inactive</b>                      Positional Accuracy: Manually positioned within the geographical locality</p>	A13NE (NE)	223	-	517591 169626
141	<p><b>Contemporary Trade Directory Entries</b></p> <p>Name: Brenntag (UK) Ltd                      Location: Brentham House, 45c, High Street, Hampton Wick, Kingston upon Thames, Surrey, KT1 4DG                      Classification: Chemicals - Distributors &amp; Wholesalers                      Status: <b>Inactive</b>                      Positional Accuracy: Automatically positioned in the proximity of the address</p>	A13NW (N)	244	-	517451 169678
142	<p><b>Contemporary Trade Directory Entries</b></p> <p>Name: British Fire Protection Systems Association Ltd                      Location: 29, Thames Street, Kingston upon Thames, Surrey, KT1 1PH                      Classification: Firefighting Equipment                      Status: <b>Inactive</b>                      Positional Accuracy: Automatically positioned to the address</p>	A13SE (E)	272	-	517792 169329
143	<p><b>Contemporary Trade Directory Entries</b></p> <p>Name: Armor All Products                      Location: Burgoine Quay, Lower Teddington Road, Kingston upon Thames, Surrey, KT1 4ER                      Classification: Car Washing &amp; Polishing Equipment &amp; Supplies                      Status: <b>Inactive</b>                      Positional Accuracy: Automatically positioned to the address</p>	A13NE (NE)	298	-	517659 169671
144	<p><b>Contemporary Trade Directory Entries</b></p> <p>Name: Diamond Executive Cars                      Location: 7, Steadfast Road, Kingston upon Thames, Surrey, KT1 1AF                      Classification: Car Engine Tuning &amp; Diagnostic Services                      Status: <b>Inactive</b>                      Positional Accuracy: Automatically positioned to the address</p>	A13NE (NE)	320	-	517812 169535
145	<p><b>Contemporary Trade Directory Entries</b></p> <p>Name: Prime Glass Ltd                      Location: Stevens House, Jerome Place, Kingston upon Thames, KT1 1HX                      Classification: Glass Products - Manufacturers                      Status: <b>Inactive</b>                      Positional Accuracy: Automatically positioned to the address</p>	A13SE (SE)	325	-	517778 169184



Map ID	Details	Quadrant Reference (Compass Direction)	Estimated Distance From Site	Contact	NGR
146	<p><b>Contemporary Trade Directory Entries</b></p> <p>Name: 24hr Emergency Kingston Boilers &amp; Drainage            Location: Essence Nightclub, Bucklands Wharf, Thames Side, Kingston upon Thames, KT1 1TE            Classification: Boilers - Servicing, Replacements &amp; Repairs  <b>Status:</b> Inactive            Positional Accuracy: Automatically positioned to the address</p>	A14NW (E)	326	-	517852 169421
147	<p><b>Contemporary Trade Directory Entries</b></p> <p>Name: Lazgill Ltd            Location: Precision Works, Vicarage Road, Hampton Wick, Kingston upon Thames, Surrey, KT1 4EB            Classification: Precision Engineers  <b>Status:</b> Active            Positional Accuracy: Automatically positioned to the address</p>	A18SW (N)	348	-	517373 169768
148	<p><b>Contemporary Trade Directory Entries</b></p> <p>Name: M G X International            Location: 1, Station Road, Hampton Wick, KINGSTON UPON THAMES, Surrey, KT1 4HG            Classification: Electronic Equipment - Manufacturers &amp; Assemblers  <b>Status:</b> Inactive            Positional Accuracy: Automatically positioned to the address</p>	A18SW (N)	348	-	517464 169783
148	<p><b>Contemporary Trade Directory Entries</b></p> <p>Name: Beta Medical Ltd            Location: Phoenix House, 2, Upper Teddington Road, Kingston upon Thames, Surrey, KT1 4DY            Classification: Pharmaceutical Manufacturers &amp; Distributors  <b>Status:</b> Inactive            Positional Accuracy: Automatically positioned to the address</p>	A18SW (N)	375	-	517430 169807
148	<p><b>Contemporary Trade Directory Entries</b></p> <p>Name: Queensgate Systems Public Displays Ltd            Location: Phoenix House, 2, Upper Teddington Road, Kingston upon Thames, Surrey, KT1 4DY            Classification: Electronic Equipment - Manufacturers &amp; Assemblers  <b>Status:</b> Inactive            Positional Accuracy: Automatically positioned to the address</p>	A18SW (N)	375	-	517430 169807
149	<p><b>Contemporary Trade Directory Entries</b></p> <p>Name: Incredible Cleaning Kingston            Location: 14a, Thames Street, Kingston upon Thames, Surrey, KT1 1PE            Classification: Cleaning Services - Domestic  <b>Status:</b> Inactive            Positional Accuracy: Automatically positioned to the address</p>	A14SW (E)	352	-	517867 169297
149	<p><b>Contemporary Trade Directory Entries</b></p> <p>Name: The White Company            Location: 14, Market Place, Kingston upon Thames, KT1 1JP            Classification: Perfume Suppliers  <b>Status:</b> Active            Positional Accuracy: Automatically positioned to the address</p>	A14SW (E)	365	-	517866 169255
149	<p><b>Contemporary Trade Directory Entries</b></p> <p>Name: Ryness Electrical Supplies Ltd            Location: 17, Market Place, Kingston upon Thames, Surrey, KT1 1JP            Classification: Electrical Goods Sales, Manufacturers &amp; Wholesalers  <b>Status:</b> Inactive            Positional Accuracy: Automatically positioned to the address</p>	A14SW (E)	385	-	517888 169254
150	<p><b>Contemporary Trade Directory Entries</b></p> <p>Name: Crabtree &amp; Evelyn (London) Ltd            Location: Bentalls Shopping Centre, Wood Street, Kingston upon Thames, Surrey, KT1 1TR            Classification: Toiletries  <b>Status:</b> Inactive            Positional Accuracy: Automatically positioned to the address</p>	A14NW (NE)	380	-	517865 169564
150	<p><b>Contemporary Trade Directory Entries</b></p> <p>Name: Jerry'S Home Store Plc            Location: Bentalls Shopping Centre, Wood Street, Kingston upon Thames, Surrey, KT1 1TR            Classification: Homefurnishings - Manufacturers  <b>Status:</b> Inactive            Positional Accuracy: Automatically positioned to the address</p>	A14NW (NE)	380	-	517865 169564
151	<p><b>Contemporary Trade Directory Entries</b></p> <p>Name: Hampton Wick Garage            Location: 1a, Upper Teddington Road, Kingston upon Thames, KT1 4DL            Classification: Garage Services  <b>Status:</b> Active            Positional Accuracy: Automatically positioned to the address</p>	A18SW (N)	404	-	517380 169828

Map ID	Details	Quadrant Reference (Compass Direction)	Estimated Distance From Site	Contact	NGR
151	<p><b>Contemporary Trade Directory Entries</b></p> <p>Name: S D Services            Location: 1a, Upper Teddington Road, Kingston upon Thames, Surrey, KT1 4DL            Classification: Garage Services  <b>Status: Inactive</b>            Positional Accuracy: Automatically positioned to the address</p>	A18SW (N)	417	-	517371 169839
152	<p><b>Contemporary Trade Directory Entries</b></p> <p>Name: L'Occitane En Provence            Location: 19, Church Street, Kingston upon Thames, Surrey, KT1 1RW            Classification: Toiletries  <b>Status: Inactive</b>            Positional Accuracy: Automatically positioned to the address</p>	A14SW (E)	429	-	517947 169303
153	<p><b>Contemporary Trade Directory Entries</b></p> <p>Name: Barkman Ltd            Location: 30, High Street, Kingston upon Thames, Surrey, KT1 1HL            Classification: Filter Manufacturers &amp; Suppliers  <b>Status: Inactive</b>            Positional Accuracy: Automatically positioned to the address</p>	A8NE (SE)	436	-	517806 169055
154	<p><b>Contemporary Trade Directory Entries</b></p> <p>Name: Light Fantastic lpl            Location: Clattern House, 8-10, High Street, Kingston upon Thames, Surrey, KT1 1EY            Classification: Electrolysis  <b>Status: Inactive</b>            Positional Accuracy: Automatically positioned to the address</p>	A14SW (SE)	436	-	517864 169115
155	<p><b>Contemporary Trade Directory Entries</b></p> <p>Name: Sweatybetty (Kingston)            Location: 37-38, Market Place, Kingston upon Thames, Surrey, KT1 1JQ            Classification: Leisure &amp; Sportswear Manufacturers &amp; Wholesalers  <b>Status: Inactive</b>            Positional Accuracy: Automatically positioned to the address</p>	A14SW (SE)	445	-	517910 169165
155	<p><b>Contemporary Trade Directory Entries</b></p> <p>Name: Faceplant Ltd            Location: 5, Union Street, Kingston upon Thames, Surrey, KT1 1RP            Classification: Leisure &amp; Sportswear Manufacturers &amp; Wholesalers  <b>Status: Inactive</b>            Positional Accuracy: Automatically positioned to the address</p>	A14SW (SE)	484	-	517954 169162
155	<p><b>Contemporary Trade Directory Entries</b></p> <p>Name: Pest Control (Kingston Upon Thames)            Location: 5, Eden Street, Kingston upon Thames, Surrey, KT1 1BQ            Classification: Pest &amp; Vermin Control  <b>Status: Inactive</b>            Positional Accuracy: Automatically positioned to the address</p>	A14SW (SE)	498	-	517962 169148
156	<p><b>Contemporary Trade Directory Entries</b></p> <p>Name: Apple            Location: Bentalls Shopping Centre, Wood Street, Kingston upon Thames, Surrey, KT1 1TP            Classification: Electrical Goods Sales, Manufacturers &amp; Wholesalers  <b>Status: Inactive</b>            Positional Accuracy: Automatically positioned to the address</p>	A14NW (E)	453	-	517977 169440
156	<p><b>Contemporary Trade Directory Entries</b></p> <p>Name: Wax Lyrical Ltd            Location: Ground Floor, Bentalls Shopping Centre, Wood Street, Kingston upon Thames, Surrey, KT1 1TR            Classification: Candle Manufacturers &amp; Suppliers  <b>Status: Inactive</b>            Positional Accuracy: Automatically positioned to the address</p>	A14NW (E)	453	-	517977 169440
156	<p><b>Contemporary Trade Directory Entries</b></p> <p>Name: Penhaligon Ltd            Location: Wood Street, Kingston upon Thames, Surrey, KT1 1TS            Classification: Perfume Suppliers  <b>Status: Inactive</b>            Positional Accuracy: Automatically positioned to the address</p>	A14NW (E)	453	-	517977 169440
156	<p><b>Contemporary Trade Directory Entries</b></p> <p>Name: Bath &amp; Bodyworks Ltd            Location: Ground Floor, Bentalls Shopping Centre, Wood Street, Kingston upon Thames, Surrey, KT1 1TR            Classification: Toiletries  <b>Status: Inactive</b>            Positional Accuracy: Automatically positioned to the address</p>	A14NW (E)	453	-	517977 169440

Map ID	Details	Quadrant Reference (Compass Direction)	Estimated Distance From Site	Contact	NGR
157	<p><b>Contemporary Trade Directory Entries</b></p> <p>Name: Calmet Laboratory Services            Location: 11b, Upper Teddington Road, KINGSTON UPON THAMES, Surrey, KT1 4DL            Classification: Testing, Inspection &amp; Calibration Equipment Manufacturers  <b>Status: Active</b>            Positional Accuracy: Automatically positioned to the address</p>	A18SW (N)	488	-	517337 169903
158	<p><b>Contemporary Trade Directory Entries</b></p> <p>Name: Murraypro Electronics            Location: 8, Glamorgan Road, Kingston upon Thames, Surrey, KT1 4HP            Classification: Electronic Equipment - Manufacturers &amp; Assemblers  <b>Status: Active</b>            Positional Accuracy: Automatically positioned to the address</p>	A18SW (N)	520	-	517476 169956
158	<p><b>Contemporary Trade Directory Entries</b></p> <p>Name: Murraypro Electronics            Location: 8, Glamorgan Road, Kingston upon Thames, Surrey, KT1 4HP            Classification: Electronic Engineers  <b>Status: Inactive</b>            Positional Accuracy: Automatically positioned to the address</p>	A18SW (N)	520	-	517476 169956
159	<p><b>Contemporary Trade Directory Entries</b></p> <p>Name: Hampton Wick Tyres - Exhausts &amp; Service Centre            Location: 1a Upper Teddington Road, Hampton Wick, Kingston upon Thames, Surrey, KT1 4DL            Classification: Garage Services  <b>Status: Inactive</b>            Positional Accuracy: Manually positioned within the geographical locality</p>	A18SW (N)	533	-	517301 169939
160	<p><b>Contemporary Trade Directory Entries</b></p> <p>Name: Cleaners Kingston            Location: 26b Eden St, Kingston upon Thames, Surrey, KT1 1AA            Classification: Cleaning Services - Domestic  <b>Status: Inactive</b>            Positional Accuracy: Manually positioned to the road within the address or location</p>	A14SW (SE)	536	-	517997 169132
160	<p><b>Contemporary Trade Directory Entries</b></p> <p>Name: Scrap Car Now Today Cash Kingstone Upon Thames            Location: Eden Street, Kingston Upon Thames, Surrey, kt1 1dn            Classification: Car Breakers &amp; Dismantlers  <b>Status: Inactive</b>            Positional Accuracy: Manually positioned within the geographical locality</p>	A14SW (SE)	586	-	518041 169109
160	<p><b>Contemporary Trade Directory Entries</b></p> <p>Name: Opet International Ltd            Location: Surrey House, 34, Eden Street, Kingston upon Thames, Surrey, KT1 1ER            Classification: Oil Companies  <b>Status: Inactive</b>            Positional Accuracy: Automatically positioned to the address</p>	A14SW (SE)	586	-	518041 169109
160	<p><b>Contemporary Trade Directory Entries</b></p> <p>Name: The Sash Window Man            Location: Unit 302 Eden St, Kingston upon Thames, Surrey, KT1 1DN            Classification: Windows - Sash  <b>Status: Inactive</b>            Positional Accuracy: Manually positioned within the geographical locality</p>	A14SW (SE)	586	-	518022 169076
160	<p><b>Contemporary Trade Directory Entries</b></p> <p>Name: Westmont Print &amp; Design Ltd            Location: Surrey House, 34, Eden Street, Kingston upon Thames, Surrey, KT1 1ER            Classification: Printers  <b>Status: Inactive</b>            Positional Accuracy: Automatically positioned to the address</p>	A14SW (SE)	586	-	518041 169109
160	<p><b>Contemporary Trade Directory Entries</b></p> <p>Name: London Boys Scrap Yards In Kingston Upon Thames            Location: 22, Eden Street, Kingston upon Thames, Surrey, KT1 1DN            Classification: Car Breakers &amp; Dismantlers  <b>Status: Inactive</b>            Positional Accuracy: Automatically positioned to the address</p>	A14SW (SE)	590	-	518033 169086
160	<p><b>Contemporary Trade Directory Entries</b></p> <p>Name: Waterworks Enterprises            Location: 22, Eden Street, Kingston upon Thames, Surrey, KT1 1DN            Classification: Boilers - Servicing, Replacements &amp; Repairs  <b>Status: Inactive</b>            Positional Accuracy: Automatically positioned to the address</p>	A14SW (SE)	590	-	518033 169086

Map ID	Details	Quadrant Reference (Compass Direction)	Estimated Distance From Site	Contact	NGR
161	<p><b>Contemporary Trade Directory Entries</b></p> <p>Name: Condea Chemicals Uk Ltd            Location: Millennium House, 21, Eden Street, Kingston upon Thames, Surrey, KT1 1BL            Classification: Chemical Manufacturers  <b>Status: Inactive</b>            Positional Accuracy: Automatically positioned to the address</p>	A14SW (SE)	541	-	518016 169160
161	<p><b>Contemporary Trade Directory Entries</b></p> <p>Name: Shopmobility            Location: Millennium House, 21 Eden St, Kingston upon Thames, Surrey, KT1 1BL            Classification: Disability Equipment - Manufacturers &amp; Suppliers  <b>Status: Inactive</b>            Positional Accuracy: Automatically positioned to the address</p>	A14SW (SE)	541	-	518016 169160
162	<p><b>Contemporary Trade Directory Entries</b></p> <p>Name: Apex Communications            Location: 37-39, High Street, Kingston upon Thames, Surrey, KT1 1LQ            Classification: Telecommunications Equipment &amp; Systems  <b>Status: Inactive</b>            Positional Accuracy: Automatically positioned to the address</p>	A8NE (SE)	552	-	517803 168908
162	<p><b>Contemporary Trade Directory Entries</b></p> <p>Name: Regalcars            Location: 1 Town End Pde, High St, Kingston Upon Thames, Surrey, KT1 1LZ            Classification: Car Dealers  <b>Status: Inactive</b>            Positional Accuracy: Manually positioned to the address or location</p>	A8NE (SE)	575	-	517798 168877
162	<p><b>Contemporary Trade Directory Entries</b></p> <p>Name: Riverview Automobiles            Location: 1-2 Town End Pde, High St, Kingston Upon Thames, Surrey, KT1 1LY            Classification: Car Dealers - Used  <b>Status: Inactive</b>            Positional Accuracy: Manually positioned to the address or location</p>	A8NE (SE)	576	-	517798 168876
162	<p><b>Contemporary Trade Directory Entries</b></p> <p>Name: Executive Style            Location: 3b, Town End Parade, High Street, Kingston upon Thames, KT1 1LY            Classification: Dry Cleaners  <b>Status: Inactive</b>            Positional Accuracy: Automatically positioned to the address</p>	A8NE (SE)	586	-	517797 168863
162	<p><b>Contemporary Trade Directory Entries</b></p> <p>Name: H &amp; I Trading Ltd            Location: 4, Town End House, High Street, Kingston upon Thames, KT1 1NA            Classification: Packaging Materials Manufacturers &amp; Suppliers  <b>Status: Active</b>            Positional Accuracy: Automatically positioned to the address</p>	A8NE (SE)	587	-	517800 168864
163	<p><b>Contemporary Trade Directory Entries</b></p> <p>Name: The Royal Borough Of Kingston Upon Thames Environmental Services            Location: Guildhall 2, High Street, Kingston upon Thames, KT1 1EU            Classification: Waste Disposal Services  <b>Status: Active</b>            Positional Accuracy: Automatically positioned to the address</p>	A9NW (SE)	560	-	517923 168994
164	<p><b>Contemporary Trade Directory Entries</b></p> <p>Name: Alchemy Art Glass Design            Location: 19, Cedars Road, Hampton Wick, Kingston upon Thames, Surrey, KT1 4BG            Classification: Stained Glass Designers &amp; Producers  <b>Status: Active</b>            Positional Accuracy: Automatically positioned to the address</p>	A17SE (NW)	570	-	517104 169868
164	<p><b>Contemporary Trade Directory Entries</b></p> <p>Name: Hampton Wick Carpet Cleaners            Location: 52, Cedars Road, Hampton Wick, Kingston upon Thames, KT1 4BE            Classification: Carpet, Curtain &amp; Upholstery Cleaners  <b>Status: Active</b>            Positional Accuracy: Automatically positioned to the address</p>	A17SE (NW)	594	-	517118 169910
165	<p><b>Contemporary Trade Directory Entries</b></p> <p>Name: Dixons            Location: 38, Clarence Street, Kingston upon Thames, Surrey, KT1 1NR            Classification: Electrical Goods Sales, Manufacturers &amp; Wholesalers  <b>Status: Inactive</b>            Positional Accuracy: Automatically positioned to the address</p>	A14SW (E)	574	-	518096 169316
165	<p><b>Contemporary Trade Directory Entries</b></p> <p>Name: The Perfume Shop            Location: Superdrug, 40 Clarence Street, Kingston upon Thames, Surrey, KT1 1NR            Classification: Perfume Suppliers  <b>Status: Active</b>            Positional Accuracy: Automatically positioned to the address</p>	A14SW (E)	585	-	518108 169318



Map ID	Details	Quadrant Reference (Compass Direction)	Estimated Distance From Site	Contact	NGR
166	<b>Contemporary Trade Directory Entries</b> Name: Currys Pc World Location: 19-23, Fife Road, Kingston upon Thames, KT1 1SB Classification: Electrical Goods Sales, Manufacturers & Wholesalers Status: <b>Active</b> Positional Accuracy: Automatically positioned to the address	A14NW (E)	579	-	518101 169465
167	<b>Contemporary Trade Directory Entries</b> Name: G E Lighting Europe Location: Conquest House, 42, Wood Street, Kingston upon Thames, Surrey, KT1 1UZ Classification: Lighting Manufacturers Status: <b>Inactive</b> Positional Accuracy: Automatically positioned to the address	A14NW (E)	594	-	518108 169515
167	<b>Contemporary Trade Directory Entries</b> Name: Saipem Ltd Location: Conquest House, Wood Street, Kingston upon Thames, KT1 1UW Classification: Drilling & Boring Equipment & Supplies Status: <b>Active</b> Positional Accuracy: Automatically positioned to the address	A14NW (E)	629	-	518144 169512
167	<b>Contemporary Trade Directory Entries</b> Name: Imagecare.Com Location: 44, Wood Street, Kingston upon Thames, Surrey, KT1 1UW Classification: Photographic Processors Status: <b>Inactive</b> Positional Accuracy: Automatically positioned to the address	A14NW (E)	629	-	518144 169512
168	<b>Contemporary Trade Directory Entries</b> Name: Mabbster Location: 60 Avante Court, The Bittoms, Kingston upon Thames, KT1 2AN Classification: T-Shirts Status: <b>Active</b> Positional Accuracy: Automatically positioned to the address	A9NW (SE)	595	-	517871 168903
169	<b>Contemporary Trade Directory Entries</b> Name: R H Stevens Forwarding Ltd Location: Parman House, 30-36, Fife Road, Kingston upon Thames, Surrey, KT1 1SY Classification: Freight Forwarders Status: <b>Inactive</b> Positional Accuracy: Manually positioned to the address or location	A14NW (E)	609	-	518135 169434
169	<b>Contemporary Trade Directory Entries</b> Name: Entertainment Lounge Location: 42a, Fife Road, Kingston upon Thames, Surrey, KT1 1SU Classification: Electronic Engineers Status: <b>Inactive</b> Positional Accuracy: Automatically positioned to the address	A14NW (E)	631	-	518156 169441
169	<b>Contemporary Trade Directory Entries</b> Name: Tolworth Tools Ltd Location: 46b, Fife Road, Kingston upon Thames, Surrey, KT1 1SU Classification: Mould Manufacturers Status: <b>Inactive</b> Positional Accuracy: Automatically positioned to the address	A14NE (E)	641	-	518165 169447
169	<b>Contemporary Trade Directory Entries</b> Name: Norbiton Heating Ltd Location: 29, Castle Street, Kingston upon Thames, KT1 1DN Classification: Under Floor Heating Status: <b>Active</b> Positional Accuracy: Automatically positioned to the address	A14NE (E)	654	-	518179 169442
170	<b>Contemporary Trade Directory Entries</b> Name: Avondale Enterprices Ltd Location: 47-49, High Street, Kingston upon Thames, Surrey, KT1 1LQ Classification: Carpet, Curtain & Upholstery Cleaners Status: <b>Inactive</b> Positional Accuracy: Automatically positioned to the address	A8NE (SE)	610	-	517794 168834
170	<b>Contemporary Trade Directory Entries</b> Name: Clean Like New Location: Swan House, 51, High Street, Kingston upon Thames, Surrey, KT1 1LQ Classification: Cleaning Services - Domestic Status: <b>Inactive</b> Positional Accuracy: Automatically positioned to the address	A8NE (SE)	625	-	517793 168817
170	<b>Contemporary Trade Directory Entries</b> Name: Clean Like New Location: Swan House, 51, High Street, Kingston upon Thames, KT1 1LQ Classification: Commercial Cleaning Services Status: <b>Inactive</b> Positional Accuracy: Automatically positioned to the address	A8NE (SE)	631	-	517802 168815

Map ID	Details	Quadrant Reference (Compass Direction)	Estimated Distance From Site	Contact	NGR
171	<p><b>Contemporary Trade Directory Entries</b></p> <p>Name: Paul Read Associates International Ltd            Location: 72, Cedars Road, Hampton Wick, Kingston upon Thames, Surrey, KT1 4BE            Classification: Office Furniture &amp; Equipment  <b>Status: Inactive</b>            Positional Accuracy: Automatically positioned to the address</p>	A17SE (NW)	613	-	517049 169876
172	<p><b>Contemporary Trade Directory Entries</b></p> <p>Name: Jordan Uk Ltd            Location: Neville House, 55, Eden Street, Kingston upon Thames, Surrey, KT1 1BW            Classification: Copying &amp; Duplicating Services  <b>Status: Inactive</b>            Positional Accuracy: Automatically positioned to the address</p>	A14SW (E)	617	-	518129 169254
172	<p><b>Contemporary Trade Directory Entries</b></p> <p>Name: Bee Smith Millinery            Location: 53 Eden Street, Kingston upon Thames, Surrey, KT1 1BW            Classification: Millinery Manufacturers &amp; Wholesalers  <b>Status: Inactive</b>            Positional Accuracy: Manually positioned to the address or location</p>	A14SW (E)	620	-	518130 169246
172	<p><b>Contemporary Trade Directory Entries</b></p> <p>Name: Plume Design            Location: Fusion Arts, 53 Eden Street, Kingston upon Thames, Surrey, KT1 1BW            Classification: Printers  <b>Status: Inactive</b>            Positional Accuracy: Automatically positioned to the address</p>	A14SW (E)	621	-	518131 169245
172	<p><b>Contemporary Trade Directory Entries</b></p> <p>Name: Litech Ltd            Location: Gough House, 57, Eden Street, Kingston upon Thames, Surrey, KT1 1DA            Classification: Fibre Optics  <b>Status: Inactive</b>            Positional Accuracy: Automatically positioned to the address</p>	A14SW (E)	637	-	518156 169290
172	<p><b>Contemporary Trade Directory Entries</b></p> <p>Name: Goudsmit Magnetics Uk Ltd            Location: Gough House, 57, Eden Street, Kingston upon Thames, Surrey, KT1 1DA            Classification: Magnets  <b>Status: Inactive</b>            Positional Accuracy: Manually positioned to the address or location</p>	A14SW (E)	637	-	518156 169290
173	<p><b>Contemporary Trade Directory Entries</b></p> <p>Name: Cleaners Kingston            Location: 26b Eden Street, Kingston Upon Thames, Surrey, KT1 1AA            Classification: Cleaning Services - Domestic  <b>Status: Inactive</b>            Positional Accuracy: Manually positioned within the geographical locality</p>	A14SW (SE)	623	-	518090 169124
174	<p><b>Contemporary Trade Directory Entries</b></p> <p>Name: Unilever            Location: 3 St James Road, Kingston upon Thames, Surrey, KT1 2BA            Classification: Cleaning Materials &amp; Equipment  <b>Status: Inactive</b>            Positional Accuracy: Automatically positioned to the address</p>	A9NW (SE)	638	-	518031 168999
175	<p><b>Contemporary Trade Directory Entries</b></p> <p>Name: Fast Cash 4 Scrap Cars Kingstone Upon Thames Aeg            Location: 52b, Kingsgate Road, Kingston upon Thames, Surrey, KT2 5AA            Classification: Car Breakers &amp; Dismantlers  <b>Status: Inactive</b>            Positional Accuracy: Automatically positioned to the address</p>	A14NW (NE)	647	-	518111 169670
175	<p><b>Contemporary Trade Directory Entries</b></p> <p>Name: Kingston Printers            Location: 52, Kingsgate Road, Kingston upon Thames, Surrey, KT2 5AA            Classification: Printers  <b>Status: Inactive</b>            Positional Accuracy: Automatically positioned to the address</p>	A14NW (NE)	648	-	518111 169670
175	<p><b>Contemporary Trade Directory Entries</b></p> <p>Name: Kingston Printers            Location: 52, Kingsgate Road, Kingston upon Thames, Surrey, KT2 5AA            Classification: Printers  <b>Status: Inactive</b>            Positional Accuracy: Automatically positioned to the address</p>	A14NW (NE)	648	-	518111 169670
175	<p><b>Contemporary Trade Directory Entries</b></p> <p>Name: Kingston            Location: 52, Kingsgate Road, Kingston upon Thames, Surrey, KT2 5AA            Classification: Printers  <b>Status: Inactive</b>            Positional Accuracy: Automatically positioned to the address</p>	A14NW (NE)	648	-	518111 169670

Map ID	Details	Quadrant Reference (Compass Direction)	Estimated Distance From Site	Contact	NGR
175	<p><b>Contemporary Trade Directory Entries</b></p> <p>Name: Modulus Flooring Systems            Location: Kingsgate Business Centre, 12-50, Kingsgate Road, Kingston upon Thames, Surrey, KT2 5AA            Classification: Carpets &amp; Rugs - Manufacturers  <b>Status: Inactive</b>            Positional Accuracy: Manually positioned to the address or location</p>	A14NW (NE)	694	-	518151 169693
175	<p><b>Contemporary Trade Directory Entries</b></p> <p>Name: Crestron Uk Ltd            Location: Kingsgate Business Centre, 12-50, Kingsgate Road, Kingston upon Thames, Surrey, KT2 5AA            Classification: Control Panel Manufacturers  <b>Status: Inactive</b>            Positional Accuracy: Automatically positioned to the address</p>	A14NW (NE)	694	-	518151 169693
175	<p><b>Contemporary Trade Directory Entries</b></p> <p>Name: Starpoint Card Sales Ltd            Location: Kingsgate Business Centre, 12-50, Kingsgate Road, Kingston upon Thames, KT2 5AA            Classification: Distribution Services  <b>Status: Inactive</b>            Positional Accuracy: Automatically positioned to the address</p>	A14NW (NE)	701	-	518156 169700
175	<p><b>Contemporary Trade Directory Entries</b></p> <p>Name: Pegasus Property &amp; Facilities Ltd            Location: Kingsgate Business Centre, 12-50, Kingsgate Road, Kingston upon Thames, KT2 5AA            Classification: Commercial Cleaning Services  <b>Status: Inactive</b>            Positional Accuracy: Automatically positioned to the address</p>	A14NW (NE)	701	-	518156 169700
176	<p><b>Contemporary Trade Directory Entries</b></p> <p>Name: Kristal Digital Imaging Centre            Location: 7, Castle Street, Kingston upon Thames, Surrey, KT1 1ST            Classification: Photographic Processors  <b>Status: Inactive</b>            Positional Accuracy: Automatically positioned to the address</p>	A14SE (E)	657	-	518184 169384
176	<p><b>Contemporary Trade Directory Entries</b></p> <p>Name: Kingston Carpet Cleaners            Location: 89 Clarence Street, Kingston upon Thames, Surrey, KT1 1NW            Classification: Cleaning Services - Domestic  <b>Status: Inactive</b>            Positional Accuracy: Automatically positioned to the address</p>	A14SE (E)	682	-	518208 169345
176	<p><b>Contemporary Trade Directory Entries</b></p> <p>Name: Beadtime            Location: 14, Castle Street, Kingston upon Thames, Surrey, KT1 1SS            Classification: Jewellery Manufacturers &amp; Repairers  <b>Status: Inactive</b>            Positional Accuracy: Automatically positioned to the address</p>	A14NE (E)	686	-	518213 169407
177	<p><b>Contemporary Trade Directory Entries</b></p> <p>Name: Sterngate Ltd            Location: 46-48, Wood Street, Kingston upon Thames, Surrey, KT1 1UW            Classification: Printers  <b>Status: Inactive</b>            Positional Accuracy: Automatically positioned to the address</p>	A14NE (E)	672	-	518187 169517
177	<p><b>Contemporary Trade Directory Entries</b></p> <p>Name: Kingston Printers            Location: 46-48, Wood Street, Kingston Upon Thames, Surrey, KT1 1UW            Classification: Printers  <b>Status: Inactive</b>            Positional Accuracy: Automatically positioned to the address</p>	A14NE (E)	672	-	518187 169517
178	<p><b>Contemporary Trade Directory Entries</b></p> <p>Name: Sevenoaks Sound &amp; Vision            Location: 43, Fife Road, Kingston upon Thames, Surrey, KT1 1SF            Classification: Cinema Equipment  <b>Status: Active</b>            Positional Accuracy: Automatically positioned to the address</p>	A14NE (E)	673	-	518193 169489
178	<p><b>Contemporary Trade Directory Entries</b></p> <p>Name: Cleaners Kingston            Location: 53, Fife Road, Kingston Upon Thames, KT1 1SF            Classification: Cleaning Services - Domestic  <b>Status: Inactive</b>            Positional Accuracy: Automatically positioned to the address</p>	A14NE (E)	694	-	518214 169495

Map ID	Details	Quadrant Reference (Compass Direction)	Estimated Distance From Site	Contact	NGR
178	<p><b>Contemporary Trade Directory Entries</b></p> <p>Name: Cache Dry Cleaners                      Location: 66, Fife Road, Kingston upon Thames, Surrey, KT1 1SP                      Classification: Dry Cleaners                      Status: <b>Inactive</b>                      Positional Accuracy: Automatically positioned to the address</p>	A14NE (E)	701	-	518224 169467
178	<p><b>Contemporary Trade Directory Entries</b></p> <p>Name: Rapido                      Location: 66, Fife Road, Kingston upon Thames, Surrey, KT1 1SP                      Classification: Dry Cleaners                      Status: <b>Inactive</b>                      Positional Accuracy: Automatically positioned to the address</p>	A14NE (E)	701	-	518224 169467
178	<p><b>Contemporary Trade Directory Entries</b></p> <p>Name: Rapido                      Location: 66, Fife Road, Kingston upon Thames, Surrey, KT1 1SP                      Classification: Dry Cleaners                      Status: <b>Inactive</b>                      Positional Accuracy: Automatically positioned to the address</p>	A14NE (E)	701	-	518224 169467
178	<p><b>Contemporary Trade Directory Entries</b></p> <p>Name: Seps                      Location: Greencoat House, 183, Clarence Street, Kingston upon Thames, Surrey, KT1 1QT                      Classification: Oil Companies                      Status: <b>Inactive</b>                      Positional Accuracy: Manually positioned to the address or location</p>	A14NE (E)	733	-	518257 169462
179	<p><b>Contemporary Trade Directory Entries</b></p> <p>Name: Bonusprint                      Location: 84, Eden Street, Kingston upon Thames, Surrey, KT1 1DJ                      Classification: Photographic Processors                      Status: <b>Inactive</b>                      Positional Accuracy: Automatically positioned to the address</p>	A14SE (E)	676	-	518194 169280
180	<p><b>Contemporary Trade Directory Entries</b></p> <p>Name: Hollyfield                      Location: 84, Crieff Court, Teddington, Middlesex, TW11 9DT                      Classification: Waste Disposal Services                      Status: <b>Inactive</b>                      Positional Accuracy: Automatically positioned to the address</p>	A17SE (NW)	685	-	517117 170019
181	<p><b>Contemporary Trade Directory Entries</b></p> <p>Name: Remota Power                      Location: 9, Kensington Gardens, Kingston upon Thames, Surrey, KT1 2JU                      Classification: Engineers - General                      Status: <b>Inactive</b>                      Positional Accuracy: Automatically positioned to the address</p>	A9NW (SE)	722	-	517866 168746
182	<p><b>Contemporary Trade Directory Entries</b></p> <p>Name: Skindeep                      Location: 145, Clarence Street, Kingston upon Thames, Surrey, KT1 1QT                      Classification: Leather Garments &amp; Products                      Status: <b>Inactive</b>                      Positional Accuracy: Automatically positioned to the address</p>	A14SE (E)	731	-	518258 169380
183	<p><b>Contemporary Trade Directory Entries</b></p> <p>Name: Crestron (Uk)                      Location: 2, Portsmouth Road, Kingston upon Thames, Surrey, KT1 2LU                      Classification: Automation Systems &amp; Equipment                      Status: <b>Inactive</b>                      Positional Accuracy: Automatically positioned to the address</p>	A9SW (SE)	735	-	517826 168709
184	<p><b>Contemporary Trade Directory Entries</b></p> <p>Name: Reevethorpe Kingston                      Location: 1, Penrhyn Road, Kingston upon Thames, Surrey, KT1 2BT                      Classification: Car Dealers                      Status: <b>Inactive</b>                      Positional Accuracy: Automatically positioned to the address</p>	A9NW (SE)	761	-	518096 168886
185	<p><b>Contemporary Trade Directory Entries</b></p> <p>Name: Kingston Technical Resources Ltd                      Location: 2a, London Road, Kingston upon Thames, Surrey, KT2 6SN                      Classification: Engineers - General                      Status: <b>Inactive</b>                      Positional Accuracy: Automatically positioned to the address</p>	A14SE (E)	764	-	518289 169333



Map ID	Details	Quadrant Reference (Compass Direction)	Estimated Distance From Site	Contact	NGR
186	<p><b>Contemporary Trade Directory Entries</b></p> <p>Name: Done &amp; Dusted            Location: School House Lane, Teddington, Middlesex, TW11 9DP            Classification: Cleaning Services - Domestic  <b>Status: Active</b>            Positional Accuracy: Manually positioned within the geographical locality</p>	A17SE (NW)	773	-	517036 170071
186	<p><b>Contemporary Trade Directory Entries</b></p> <p>Name: Systems Integrators Ltd            Location: 31, Wick Road, Teddington, TW11 9DN            Classification: Control Panels  <b>Status: Active</b>            Positional Accuracy: Automatically positioned to the address</p>	A17NE (NW)	812	-	517033 170116
186	<p><b>Contemporary Trade Directory Entries</b></p> <p>Name: Sonic Engineering            Location: Teddington, Middlesex, Tw11 9dn            Classification: Electronic Engineers  <b>Status: Active</b>            Positional Accuracy: Manually positioned within the geographical locality</p>	A17NE (NW)	820	-	517039 170130
186	<p><b>Contemporary Trade Directory Entries</b></p> <p>Name: Katies Cards Ltd            Location: Engravers House, 35, Wick Road, Teddington, TW11 9DN            Classification: Greeting Card Publishers &amp; Wholesalers  <b>Status: Active</b>            Positional Accuracy: Automatically positioned to the address</p>	A17NE (NW)	821	-	517024 170121
186	<p><b>Contemporary Trade Directory Entries</b></p> <p>Name: Ecard Mint            Location: Engravers House, 35, Wick Road, Teddington, Middlesex, TW11 9DN            Classification: Greeting Card Publishers &amp; Wholesalers  <b>Status: Active</b>            Positional Accuracy: Automatically positioned to the address</p>	A17NE (NW)	821	-	517025 170121
187	<p><b>Contemporary Trade Directory Entries</b></p> <p>Name: Thames Kingston Cleaners            Location: 20,6,Richmond Road, Kingston Upon Thames, Surrey, KT2 5EB            Classification: Carpet, Curtain &amp; Upholstery Cleaners  <b>Status: Inactive</b>            Positional Accuracy: Manually positioned to the address or location</p>	A14NE (E)	776	-	518289 169538
187	<p><b>Contemporary Trade Directory Entries</b></p> <p>Name: Thames Kingston Cleaners            Location: 20 6 Richmond Road, Kingston upon Thames, Surrey, KT2 5EB            Classification: Carpet, Curtain &amp; Upholstery Cleaners  <b>Status: Active</b>            Positional Accuracy: Manually positioned to the address or location</p>	A14NE (E)	776	-	518289 169538
187	<p><b>Contemporary Trade Directory Entries</b></p> <p>Name: Kingston Cleaners            Location: 8,6,Richmond Road, Kingston upon Thames, Surrey, KT2 5EB            Classification: Carpet, Curtain &amp; Upholstery Cleaners  <b>Status: Inactive</b>            Positional Accuracy: Manually positioned to the address or location</p>	A14NE (E)	777	-	518290 169537
187	<p><b>Contemporary Trade Directory Entries</b></p> <p>Name: London United Busways            Location: 1, Cromwell Road, Kingston upon Thames, Surrey, KT2 6RF            Classification: Bus &amp; Coach Operators &amp; Stations  <b>Status: Inactive</b>            Positional Accuracy: Automatically positioned to the address</p>	A14NE (E)	796	-	518311 169530
188	<p><b>Contemporary Trade Directory Entries</b></p> <p>Name: Karfix Ltd            Location: Kingston upon Thames, KT2 5BW            Classification: Garage Services  <b>Status: Active</b>            Positional Accuracy: Automatically positioned to the address</p>	A14NE (E)	782	-	518255 169677
188	<p><b>Contemporary Trade Directory Entries</b></p> <p>Name: Deens Autos            Location: 39a, Richmond Road, Kingston upon Thames, Surrey, KT2 5BW            Classification: Garage Services  <b>Status: Inactive</b>            Positional Accuracy: Automatically positioned to the address</p>	A14NE (E)	784	-	518245 169705
188	<p><b>Contemporary Trade Directory Entries</b></p> <p>Name: Wincon Engineering            Location: 31, Richmond Road, Kingston upon Thames, Surrey, KT2 5BW            Classification: Gearboxes  <b>Status: Inactive</b>            Positional Accuracy: Automatically positioned to the address</p>	A14NE (E)	786	-	518257 169681

Map ID	Details	Quadrant Reference (Compass Direction)	Estimated Distance From Site	Contact	NGR
188	<p><b>Contemporary Trade Directory Entries</b></p> <p>Name: Wincon Engineering            Location: 31, Richmond Road, Kingston upon Thames, Surrey, KT2 5BW            Classification: Gearboxes  <b>Status: Inactive</b>            Positional Accuracy: Automatically positioned to the address</p>	A14NE (E)	786	-	518257 169681
188	<p><b>Contemporary Trade Directory Entries</b></p> <p>Name: Kingston Gearbox            Location: 31, Richmond Road, Kingston upon Thames, Surrey, KT2 5BW            Classification: Gearboxes  <b>Status: Inactive</b>            Positional Accuracy: Manually positioned to the address or location</p>	A14NE (E)	786	-	518257 169681
188	<p><b>Contemporary Trade Directory Entries</b></p> <p>Name: Kingston Bridge Clutches            Location: 33, Richmond Road, Kingston upon Thames, Surrey, KT2 5BW            Classification: Brake &amp; Clutch Service Centres  <b>Status: Active</b>            Positional Accuracy: Automatically positioned to the address</p>	A14NE (E)	789	-	518259 169687
188	<p><b>Contemporary Trade Directory Entries</b></p> <p>Name: H A B Motors            Location: 33, Richmond Road, Kingston upon Thames, Surrey, KT2 5BW            Classification: Garage Services  <b>Status: Inactive</b>            Positional Accuracy: Automatically positioned to the address</p>	A14NE (E)	789	-	518259 169687
188	<p><b>Contemporary Trade Directory Entries</b></p> <p>Name: Cleaning Services Kingston            Location: 35, Richmond Road, Kingston upon Thames, Surrey, KT2 5BW            Classification: Commercial Cleaning Services  <b>Status: Inactive</b>            Positional Accuracy: Automatically positioned to the address</p>	A14NE (E)	793	-	518260 169692
188	<p><b>Contemporary Trade Directory Entries</b></p> <p>Name: International Fiberoptics            Location: A, 37, Richmond Road, Kingston upon Thames, Surrey, KT2 5BW            Classification: Fibre Optics  <b>Status: Inactive</b>            Positional Accuracy: Automatically positioned to the address</p>	A14NE (E)	793	-	518256 169703
189	<p><b>Contemporary Trade Directory Entries</b></p> <p>Name: Cleaners Of Kingston            Location: 20, Richmond Road, Kingston Upon Thames, KT2 5EB            Classification: Cleaning Services - Domestic  <b>Status: Inactive</b>            Positional Accuracy: Automatically positioned to the address</p>	A14NE (E)	790	-	518291 169590
190	<p><b>Contemporary Trade Directory Entries</b></p> <p>Name: The Copy Shack            Location: 32, Richmond Road, Kingston upon Thames, Surrey, KT2 5ED            Classification: Copying &amp; Duplicating Services  <b>Status: Inactive</b>            Positional Accuracy: Automatically positioned to the address</p>	A14NE (E)	817	-	518293 169675
191	<p><b>Contemporary Trade Directory Entries</b></p> <p>Name: M D Electronics            Location: 65, Richmond Road, Kingston upon Thames, Surrey, KT2 5BP            Classification: Electrical Goods Sales, Manufacturers &amp; Wholesalers  <b>Status: Active</b>            Positional Accuracy: Automatically positioned to the address</p>	A19SE (NE)	828	-	518230 169827
191	<p><b>Contemporary Trade Directory Entries</b></p> <p>Name: More Home Services            Location: Suite 24, Kingston Upon Thames, Surrey, KT2 5EH            Classification: Cleaning Services - Domestic  <b>Status: Inactive</b>            Positional Accuracy: Manually positioned within the geographical locality</p>	A19SE (NE)	841	-	518267 169790
191	<p><b>Contemporary Trade Directory Entries</b></p> <p>Name: Fireplace World            Location: 62, Richmond Road, Kingston upon Thames, Surrey, KT2 5EH            Classification: Fireplaces &amp; Mantelpieces  <b>Status: Inactive</b>            Positional Accuracy: Automatically positioned to the address</p>	A19SE (NE)	842	-	518265 169794
192	<p><b>Contemporary Trade Directory Entries</b></p> <p>Name: Top Cars            Location: 30a, Old London Road, Kingston upon Thames, Surrey, KT2 6QF            Classification: Commercial Vehicle Dealers  <b>Status: Inactive</b>            Positional Accuracy: Automatically positioned to the address</p>	A14SE (E)	835	-	518360 169332

Map ID	Details	Quadrant Reference (Compass Direction)	Estimated Distance From Site	Contact	NGR
192	<p><b>Contemporary Trade Directory Entries</b></p> <p>Name: Anna Of Sweden            Location: 39 Old London Rd, Kingston upon Thames, Surrey, KT2 6ND            Classification: Homefurnishings - Manufacturers  <b>Status: Inactive</b>            Positional Accuracy: Manually positioned to the address or location</p>	A14SE (E)	862	-	518388 169357
192	<p><b>Contemporary Trade Directory Entries</b></p> <p>Name: Prontaprint            Location: 42, Old London Road, Kingston upon Thames, KT2 6QF            Classification: Printers  <b>Status: Inactive</b>            Positional Accuracy: Automatically positioned to the address</p>	A14SE (E)	877	-	518402 169332
193	<p><b>Contemporary Trade Directory Entries</b></p> <p>Name: Relationship Counsellor            Location: 40, Eastbury Road, Kingston upon Thames, Surrey, KT2 5AN            Classification: Printers  <b>Status: Inactive</b>            Positional Accuracy: Automatically positioned to the address</p>	A19SW (NE)	846	-	518039 170070
194	<p><b>Contemporary Trade Directory Entries</b></p> <p>Name: Stained Glass Guild            Location: Knights Court, 2 Knights Park, Kingston upon Thames, Surrey, KT1 2QL            Classification: Stained Glass Designers &amp; Producers  <b>Status: Active</b>            Positional Accuracy: Manually positioned within the geographical locality</p>	A9NE (SE)	859	-	518226 168892
195	<p><b>Contemporary Trade Directory Entries</b></p> <p>Name: B Clean Services            Location: 5-11, Cowleaze Road, Kingston upon Thames, Surrey, KT2 6DZ            Classification: Commercial Cleaning Services  <b>Status: Inactive</b>            Positional Accuracy: Automatically positioned to the address</p>	A14NE (E)	869	-	518331 169721
195	<p><b>Contemporary Trade Directory Entries</b></p> <p>Name: The Leather Studio Ltd            Location: Parc House, 25-37, Cowleaze Road, Kingston upon Thames, Surrey, KT2 6DZ            Classification: Leather Products - Manufacturers &amp; Suppliers  <b>Status: Inactive</b>            Positional Accuracy: Automatically positioned to the address</p>	A19SE (E)	899	-	518351 169751
196	<p><b>Contemporary Trade Directory Entries</b></p> <p>Name: Cleaning Services Kingston Upon Thames            Location: 38, Canbury Park Road, Kingston upon Thames, Surrey, KT2 6JX            Classification: Cleaning Services - Domestic  <b>Status: Inactive</b>            Positional Accuracy: Automatically positioned to the address</p>	A14NE (E)	876	-	518381 169584
197	<p><b>Contemporary Trade Directory Entries</b></p> <p>Name: Premier Cleaners            Location: 84, Richmond Road, KINGSTON UPON THAMES, Surrey, KT2 5EL            Classification: Dry Cleaners  <b>Status: Inactive</b>            Positional Accuracy: Automatically positioned to the address</p>	A19SE (NE)	879	-	518252 169887
197	<p><b>Contemporary Trade Directory Entries</b></p> <p>Name: Jagger &amp; Sons Ltd            Location: 86-90 Richmond Rd, Kingston Upon Thames, Surrey, KT2 5EW            Classification: Printers  <b>Status: Inactive</b>            Positional Accuracy: Manually positioned to the address or location</p>	A19SE (NE)	892	-	518246 169918
197	<p><b>Contemporary Trade Directory Entries</b></p> <p>Name: Jagger Print Ltd            Location: 86, Richmond Road, Kingston upon Thames, Surrey, KT2 5EW            Classification: Printers  <b>Status: Inactive</b>            Positional Accuracy: Automatically positioned to the address</p>	A19SE (NE)	892	-	518246 169918
197	<p><b>Contemporary Trade Directory Entries</b></p> <p>Name: Jaggerprint            Location: 86-90 Richmond Rd, Kingston upon Thames, Surrey, KT2 5EW            Classification: Printers  <b>Status: Inactive</b>            Positional Accuracy: Manually positioned to the address or location</p>	A19SE (NE)	892	-	518246 169918

Map ID	Details	Quadrant Reference (Compass Direction)	Estimated Distance From Site	Contact	NGR
197	<p><b>Contemporary Trade Directory Entries</b></p> <p>Name: Jagger Print            Location: 86, Richmond Road, Kingston upon Thames            Classification: Printers  <b>Status: Active</b>            Positional Accuracy: Automatically positioned to the address</p>	A19SE (NE)	895	-	518249 169919
197	<p><b>Contemporary Trade Directory Entries</b></p> <p>Name: Servicemaster            Location: 92, Richmond Road, Kingston upon Thames, Surrey, KT2 5EN            Classification: Carpet, Curtain &amp; Upholstery Cleaners  <b>Status: Inactive</b>            Positional Accuracy: Automatically positioned to the address</p>	A19SE (NE)	898	-	518243 169932
197	<p><b>Contemporary Trade Directory Entries</b></p> <p>Name: C B L Furniture Restoration            Location: 92, Richmond Road, Kingston upon Thames, Surrey, KT2 5EN            Classification: Furniture - Repairing &amp; Restoring  <b>Status: Active</b>            Positional Accuracy: Automatically positioned to the address</p>	A19SE (NE)	898	-	518243 169932
197	<p><b>Contemporary Trade Directory Entries</b></p> <p>Name: Servicemaster Clean Upon Thames            Location: 92, Richmond Road, Kingston upon Thames, KT2 5EN            Classification: Carpet, Curtain &amp; Upholstery Cleaners  <b>Status: Active</b>            Positional Accuracy: Automatically positioned to the address</p>	A19SE (NE)	902	-	518248 169932
197	<p><b>Contemporary Trade Directory Entries</b></p> <p>Name: Kingston Town Cars            Location: 96b, Richmond Road, Kingston upon Thames, Surrey, KT2 5EN            Classification: Disability Equipment - Manufacturers &amp; Suppliers  <b>Status: Inactive</b>            Positional Accuracy: Automatically positioned to the address</p>	A19SE (NE)	902	-	518241 169942
197	<p><b>Contemporary Trade Directory Entries</b></p> <p>Name: D R Motors            Location: Unit 3 Gibbon Mews, Kingston Upon Thames, Surrey, KT2 5EL            Classification: Car Body Repairs  <b>Status: Inactive</b>            Positional Accuracy: Manually positioned within the geographical locality</p>	A19SE (NE)	911	-	518278 169906
198	<p><b>Contemporary Trade Directory Entries</b></p> <p>Name: Kaiser Systems Ltd            Location: 13, Penrhyn Road, Kingston upon Thames, Surrey, KT1 2BZ            Classification: Cash Registers &amp; Check-Out Equipment  <b>Status: Inactive</b>            Positional Accuracy: Automatically positioned to the address</p>	A9SW (SE)	882	-	518078 168701
199	<p><b>Contemporary Trade Directory Entries</b></p> <p>Name: Soils &amp; Stone            Location: Unit 9, Canbury 2000 Business Park, Elm Crescent, Kingston upon Thames, Surrey, KT2 6HJ            Classification: Sand, Gravel &amp; Other Aggregates  <b>Status: Active</b>            Positional Accuracy: Automatically positioned to the address</p>	A14NE (E)	900	-	518382 169671
199	<p><b>Contemporary Trade Directory Entries</b></p> <p>Name: Brodersen Control Systems            Location: Unit 11, Canbury 2000 Business Park, Elm Crescent, Kingston upon Thames, Surrey, KT2 6HJ            Classification: Electronic Component Manufacturers &amp; Distributors  <b>Status: Inactive</b>            Positional Accuracy: Automatically positioned to the address</p>	A14NE (E)	906	-	518391 169664
199	<p><b>Contemporary Trade Directory Entries</b></p> <p>Name: Express Photo Services            Location: 24-26, Cowleaze Road, Kingston upon Thames, Surrey, KT2 6DZ            Classification: Photographic Processors  <b>Status: Inactive</b>            Positional Accuracy: Automatically positioned to the address</p>	A14NE (E)	920	-	518389 169714
199	<p><b>Contemporary Trade Directory Entries</b></p> <p>Name: Print Angle The            Location: Cowleaze House, 39-45, Cowleaze Road, Kingston upon Thames, Surrey, KT2 6DZ            Classification: Printers  <b>Status: Inactive</b>            Positional Accuracy: Automatically positioned to the address</p>	A19SE (E)	932	-	518385 169754



Map ID	Details	Quadrant Reference (Compass Direction)	Estimated Distance From Site	Contact	NGR
199	<p><b>Contemporary Trade Directory Entries</b></p> <p>Name: Chameleon Graphics            Location: Cowlease House, 39-45, Cowlease Road, Kingston upon Thames, Surrey, KT2 6DZ            Classification: Printers  <b>Status: Inactive</b>            Positional Accuracy: Automatically positioned to the address</p>	A19SE (E)	932	-	518385 169754
199	<p><b>Contemporary Trade Directory Entries</b></p> <p>Name: R S P Cabinetmakers &amp; Joiners            Location: Cowlease House, 39-45, Cowlease Road, Kingston upon Thames, Surrey, KT2 6DZ            Classification: Cabinet Makers  <b>Status: Inactive</b>            Positional Accuracy: Automatically positioned to the address</p>	A19SE (E)	932	-	518385 169754
199	<p><b>Contemporary Trade Directory Entries</b></p> <p>Name: Arista Laboratories (Europe)            Location: 1, Elm Crescent, Kingston upon Thames, Surrey, KT2 6HL            Classification: Laboratories  <b>Status: Inactive</b>            Positional Accuracy: Manually positioned to the address or location</p>	A14NE (E)	934	-	518409 169695
199	<p><b>Contemporary Trade Directory Entries</b></p> <p>Name: Databac Group Ltd            Location: 1, The Ashway Centre, Elm Crescent, Kingston upon Thames, KT2 6HH            Classification: Door &amp; Gate Operating Equipment  <b>Status: Active</b>            Positional Accuracy: Automatically positioned to the address</p>	A14NE (E)	958	-	518425 169723
199	<p><b>Contemporary Trade Directory Entries</b></p> <p>Name: Blue Dot Display Ltd            Location: 2, The Ashway Centre, Elm Crescent, Kingston upon Thames, Surrey, KT2 6HH            Classification: Photo &amp; Digital Imaging Bureaus  <b>Status: Inactive</b>            Positional Accuracy: Automatically positioned to the address</p>	A14NE (E)	965	-	518430 169730
200	<p><b>Contemporary Trade Directory Entries</b></p> <p>Name: Printing.Com            Location: 48, Canbury Park Road, Kingston upon Thames, Surrey, KT2 6JX            Classification: Printers  <b>Status: Inactive</b>            Positional Accuracy: Automatically positioned to the address</p>	A14NE (E)	903	-	518408 169589
200	<p><b>Contemporary Trade Directory Entries</b></p> <p>Name: Unipetrol (UK) Ltd            Location: Unit 6, Canbury Business Centre, 50, Canbury Park Road, Kingston upon Thames, Surrey, KT2 6LX            Classification: Chemicals &amp; Allied Products  <b>Status: Inactive</b>            Positional Accuracy: Manually positioned to the address or location</p>	A14NE (E)	916	-	518420 169592
200	<p><b>Contemporary Trade Directory Entries</b></p> <p>Name: Balletboyz Ltd            Location: 52a, Canbury Park Road, Kingston Upon Thames, KT2 6JX            Classification: Commercial Cleaning Services  <b>Status: Inactive</b>            Positional Accuracy: Automatically positioned to the address</p>	A14NE (E)	937	-	518442 169595
200	<p><b>Contemporary Trade Directory Entries</b></p> <p>Name: High Speed Service Tool Co Ltd            Location: 52, Canbury Park Road, Kingston upon Thames, Surrey, KT2 6JE            Classification: Tool Design, Manufacturers &amp; Makers  <b>Status: Inactive</b>            Positional Accuracy: Automatically positioned to the address</p>	A14NE (E)	937	-	518442 169595
201	<p><b>Contemporary Trade Directory Entries</b></p> <p>Name: Stained Glass Guild            Location: 2, Knights Court, Knights Park, Kingston upon Thames, Surrey, KT1 2QL            Classification: Stained Glass Designers &amp; Producers  <b>Status: Inactive</b>            Positional Accuracy: Automatically positioned to the address</p>	A9NE (SE)	911	-	518279 168876
202	<p><b>Contemporary Trade Directory Entries</b></p> <p>Name: Carol Shields            Location: 64, Broom Park, Teddington, Middlesex, TW11 9RR            Classification: Electrolysis  <b>Status: Inactive</b>            Positional Accuracy: Automatically positioned to the address</p>	A18NE (N)	912	-	517696 170321

Map ID	Details	Quadrant Reference (Compass Direction)	Estimated Distance From Site	Contact	NGR
203	<b>Contemporary Trade Directory Entries</b> Name: Litelogic Operations Location: Unit 12, Canbury 2000 Business Pk, Elm Cr, Kingston upon Thames, Surrey, KT2 6HJ Classification: Photo & Digital Imaging Bureaus Status: <b>Inactive</b> Positional Accuracy: Manually positioned to the address or location	A14NE (E)	914	-	518400 169661
204	<b>Contemporary Trade Directory Entries</b> Name: Hard Floor Cleaning Kingston Location: 20, East Road, Kingston upon Thames, Surrey, KT2 6EL Classification: Floor Cleaning & Polishing Equipment - Manufacturers & Distributors Status: <b>Inactive</b> Positional Accuracy: Automatically positioned to the address	A19SE (NE)	919	-	518333 169833
204	<b>Contemporary Trade Directory Entries</b> Name: A R D Motors Location: B, 39, Acre Road, Kingston upon Thames, Surrey, KT2 6EF Classification: Garage Services Status: <b>Inactive</b> Positional Accuracy: Automatically positioned to the address	A19SE (NE)	966	-	518377 169849
204	<b>Contemporary Trade Directory Entries</b> Name: Middx Ltd Location: B, 39, Acre Road, Kingston upon Thames, Surrey, KT2 6EF Classification: Garage Services Status: <b>Inactive</b> Positional Accuracy: Automatically positioned to the address	A19SE (NE)	966	-	518377 169849
205	<b>Contemporary Trade Directory Entries</b> Name: Alleggra Location: 68, Trematon Place, Teddington, Middlesex, TW11 9RH Classification: Food Products - Manufacturers Status: <b>Inactive</b> Positional Accuracy: Automatically positioned to the address	A18NW (N)	957	-	517432 170391
206	<b>Contemporary Trade Directory Entries</b> Name: Automated Process & Control Location: Unit 5, The Ashway Centre, Elm Crescent, Kingston upon Thames, KT2 6HH Classification: Pneumatic Engineers Status: <b>Active</b> Positional Accuracy: Automatically positioned to the address	A19SE (E)	980	-	518441 169744
207	<b>Fuel Station Entries</b> Name: Riverside Garage Location: South Lane , , Kingston-Upon-Thames, Outer London, KT1 2NJ Brand: Obsolete Premises Type: Not Applicable Status: <b>Obsolete</b> Positional Accuracy: Manually positioned to the road within the address or location	A8NE (SE)	663	-	517808 168781
208	<b>Points of Interest - Commercial Services</b> Name: Hampton Wick Garage Location: 1a Upper Teddington Road, Kingston upon Thames, KT1 4DL Category: Repair and Servicing Class Code: Vehicle Repair, Testing and Servicing Positional Accuracy: Positioned to address or location	A18SW (N)	404	10	517380 169828
208	<b>Points of Interest - Commercial Services</b> Name: S D Services Location: 1A Upper Teddington Road, Kingston upon Thames, KT1 4DL Category: Repair and Servicing Class Code: Vehicle Repair, Testing and Servicing Positional Accuracy: Positioned to address or location	A18SW (N)	417	10	517371 169839
208	<b>Points of Interest - Commercial Services</b> Name: Hampton Wick Car Wash Location: 7-11 Upper Teddington Road, Kingston upon Thames, KT1 4DL Category: Personal, Consumer and other Services Class Code: Vehicle Cleaning Services Positional Accuracy: Positioned to address or location	A18SW (N)	451	10	517347 169868
208	<b>Points of Interest - Commercial Services</b> Name: Europa Hand Car Wash Location: 7-11 Upper Teddington Road, Kingston upon Thames, KT1 4DL Category: Personal, Consumer and other Services Class Code: Vehicle Cleaning Services Positional Accuracy: Positioned to address or location	A18SW (N)	452	10	517347 169869

Map ID	Details	Quadrant Reference (Compass Direction)	Estimated Distance From Site	Contact	NGR
208	<b>Points of Interest - Commercial Services</b> Name: Europa Hand Car Wash Location: 7-11 Upper Teddington Road, Kingston upon Thames, KT1 4DL Category: Personal, Consumer and other Services Class Code: Vehicle Cleaning Services Positional Accuracy: Positioned to address or location	A18SW (N)	452	10	517347 169869
209	<b>Points of Interest - Commercial Services</b> Name: The Car Wash Co Location: The Bentall Centre, Wood Street, Kingston upon Thames, KT1 1TP Category: Personal, Consumer and other Services Class Code: Vehicle Cleaning Services Positional Accuracy: Positioned to address or location	A14NW (E)	477	10	518000 169452
210	<b>Points of Interest - Commercial Services</b> Name: The Royal Borough of Kingston upon Thames Environmental Services Location: Guildhall 2, High Street, Kingston upon Thames, KT1 1EU Category: Recycling Services Class Code: Recycling, Reclamation and Disposal Positional Accuracy: Positioned to address or location	A9NW (SE)	526	10	517886 169005
211	<b>Points of Interest - Commercial Services</b> Name: Autoglazing Ltd Location: 22 Eden Street, Kingston upon Thames, KT1 1DN Category: Repair and Servicing Class Code: Vehicle Repair, Testing and Servicing Positional Accuracy: Positioned to address or location	A14SW (SE)	590	10	518032 169086
211	<b>Points of Interest - Commercial Services</b> Name: Autoglazing Location: Unit 205 22 Eden Street, Kingston upon Thames, KT1 1DN Category: Repair and Servicing Class Code: Vehicle Repair, Testing and Servicing Positional Accuracy: Positioned to address or location	A14SW (SE)	590	10	518032 169086
212	<b>Points of Interest - Commercial Services</b> Name: Starpoint Card Sales Ltd Location: Kingsgate Business Centre 12-50, Kingsgate Road, Kingston upon Thames, KT2 5AA Category: Transport, Storage and Delivery Class Code: Distribution and Haulage Positional Accuracy: Positioned to address or location	A14NW (NE)	694	10	518151 169693
213	<b>Points of Interest - Commercial Services</b> Name: Karfix Ltd Location: 27-29 Richmond Road, Kingston upon Thames, KT2 5BW Category: Repair and Servicing Class Code: Vehicle Repair, Testing and Servicing Positional Accuracy: Positioned to address or location	A14NE (E)	783	10	518256 169676
213	<b>Points of Interest - Commercial Services</b> Name: Karfix Ltd Location: 27-29 Richmond Road, Kingston upon Thames, KT2 5BW Category: Repair and Servicing Class Code: Vehicle Repair, Testing and Servicing Positional Accuracy: Positioned to address or location	A14NE (E)	784	10	518257 169676
213	<b>Points of Interest - Commercial Services</b> Name: Wincon Engineering Location: 31 Richmond Road, Kingston upon Thames, KT2 5BW Category: Repair and Servicing Class Code: Vehicle Repair, Testing and Servicing Positional Accuracy: Positioned to address or location	A14NE (E)	786	10	518257 169681
213	<b>Points of Interest - Commercial Services</b> Name: Kingston Bridge Clutches Location: 33 Richmond Road, Kingston upon Thames, KT2 5BW Category: Repair and Servicing Class Code: Vehicle Repair, Testing and Servicing Positional Accuracy: Positioned to address or location	A14NE (E)	789	10	518258 169687
213	<b>Points of Interest - Commercial Services</b> Name: RAC Auto Windscreens Location: 53 Richmond Road, Kingston upon Thames, KT2 5BP Category: Repair and Servicing Class Code: Vehicle Repair, Testing and Servicing Positional Accuracy: Positioned to address or location	A19SE (NE)	792	10	518235 169747
213	<b>Points of Interest - Commercial Services</b> Name: RAC Auto Windscreens Location: 53 Richmond Road, Kingston upon Thames, KT2 5BP Category: Repair and Servicing Class Code: Vehicle Repair, Testing and Servicing Positional Accuracy: Positioned to address or location	A19SE (NE)	792	10	518235 169747

Map ID	Details	Quadrant Reference (Compass Direction)	Estimated Distance From Site	Contact	NGR
214	<b>Points of Interest - Commercial Services</b> Name: Middx Ltd Location: B 39 Acre Road, Kingston upon Thames, KT2 6EF Category: Repair and Servicing Class Code: Vehicle Repair, Testing and Servicing Positional Accuracy: Positioned to address or location	A19SE (NE)	966	10	518377 169849
214	<b>Points of Interest - Commercial Services</b> Name: Triple 7 Garage Location: 39b Acre Road, Kingston upon Thames, KT2 6EF Category: Repair and Servicing Class Code: Vehicle Repair, Testing and Servicing Positional Accuracy: Positioned to address or location	A19SE (NE)	966	10	518377 169849
215	<b>Points of Interest - Education and Health</b> Name: Normansfield Hospital Location: Kingston Road, Teddington, Middlesex, TW11 9JH Category: Health Practitioners and Establishments Class Code: Hospitals Positional Accuracy: Positioned to address or location	A18NW (N)	772	10	517258 170176
216	<b>Points of Interest - Manufacturing and Production</b> Name: Works Location: Not Supplied Category: Industrial Features Class Code: Unspecified Works Or Factories Positional Accuracy: Positioned to an adjacent address or location	A13NW (N)	38	10	517480 169473
216	<b>Points of Interest - Manufacturing and Production</b> Name: Works Location: KT1 Category: Industrial Features Class Code: Unspecified Works Or Factories Positional Accuracy: Positioned to an adjacent address or location	A13NW (N)	97	10	517441 169526
216	<b>Points of Interest - Manufacturing and Production</b> Name: Works Location: Not Supplied Category: Industrial Features Class Code: Unspecified Works Or Factories Positional Accuracy: Positioned to an adjacent address or location	A13NW (N)	100	10	517444 169530
217	<b>Points of Interest - Manufacturing and Production</b> Name: Works Location: Not Supplied Category: Industrial Features Class Code: Unspecified Works Or Factories Positional Accuracy: Positioned to an adjacent address or location	A13NE (NE)	174	10	517565 169584
217	<b>Points of Interest - Manufacturing and Production</b> Name: Works Location: KT1 Category: Industrial Features Class Code: Unspecified Works Or Factories Positional Accuracy: Positioned to an adjacent address or location	A13NE (NE)	175	10	517565 169585
218	<b>Points of Interest - Manufacturing and Production</b> Name: Fire Industry Association Location: 29 Thames Street, Kingston upon Thames, KT1 1PH Category: Industrial Features Class Code: Business Parks and Industrial Estates Positional Accuracy: Positioned to address or location	A13SE (E)	272	10	517792 169329
219	<b>Points of Interest - Manufacturing and Production</b> Name: Air Shaft Location: KT1 Category: Extractive Industries Class Code: Unspecified Quarries Or Mines Positional Accuracy: Positioned to an adjacent address or location	A13NE (NE)	287	10	517648 169665
220	<b>Points of Interest - Manufacturing and Production</b> Name: Works Location: KT1 Category: Industrial Features Class Code: Unspecified Works Or Factories Positional Accuracy: Positioned to address or location	A18SW (N)	345	10	517347 169756
220	<b>Points of Interest - Manufacturing and Production</b> Name: Works Location: Not Supplied Category: Industrial Features Class Code: Unspecified Works Or Factories Positional Accuracy: Positioned to an adjacent address or location	A18SW (N)	348	10	517345 169758



Map ID	Details	Quadrant Reference (Compass Direction)	Estimated Distance From Site	Contact	NGR
221	<b>Points of Interest - Manufacturing and Production</b> Name: Works Location: Not Supplied Category: Industrial Features Class Code: Unspecified Works Or Factories Positional Accuracy: Positioned to an adjacent address or location	A18SE (NE)	365	10	517649 169756
221	<b>Points of Interest - Manufacturing and Production</b> Name: Works Location: KT1 Category: Industrial Features Class Code: Unspecified Works Or Factories Positional Accuracy: Positioned to an adjacent address or location	A18SE (NE)	365	10	517649 169756
222	<b>Points of Interest - Manufacturing and Production</b> Name: Tank Location: KT2 Category: Industrial Features Class Code: Tanks (Generic) Positional Accuracy: Positioned to address or location	A14NW (NE)	408	10	517839 169654
222	<b>Points of Interest - Manufacturing and Production</b> Name: Tank Location: KT2 Category: Industrial Features Class Code: Tanks (Generic) Positional Accuracy: Positioned to address or location	A14NW (NE)	412	10	517845 169653
222	<b>Points of Interest - Manufacturing and Production</b> Name: Tanks Location: KT2 Category: Industrial Features Class Code: Tanks (Generic) Positional Accuracy: Positioned to an adjacent address or location	A14NW (NE)	412	10	517844 169654
222	<b>Points of Interest - Manufacturing and Production</b> Name: Tank Location: KT2 Category: Industrial Features Class Code: Tanks (Generic) Positional Accuracy: Positioned to address or location	A14NW (NE)	433	10	517869 169656
222	<b>Points of Interest - Manufacturing and Production</b> Name: Tanks Location: KT2 Category: Industrial Features Class Code: Tanks (Generic) Positional Accuracy: Positioned to an adjacent address or location	A14NW (NE)	437	10	517872 169659
222	<b>Points of Interest - Manufacturing and Production</b> Name: Tank Location: KT2 Category: Industrial Features Class Code: Tanks (Generic) Positional Accuracy: Positioned to address or location	A14NW (NE)	439	10	517877 169655
223	<b>Points of Interest - Manufacturing and Production</b> Name: Works Location: Not Supplied Category: Industrial Features Class Code: Unspecified Works Or Factories Positional Accuracy: Positioned to an adjacent address or location	A18SW (N)	451	10	517344 169867
223	<b>Points of Interest - Manufacturing and Production</b> Name: Works Location: KT1 Category: Industrial Features Class Code: Unspecified Works Or Factories Positional Accuracy: Positioned to an adjacent address or location	A18SW (N)	452	10	517343 169868
224	<b>Points of Interest - Manufacturing and Production</b> Name: Weston House Business Centre Location: 17 Union Street, Kingston upon Thames, KT1 1RP Category: Industrial Features Class Code: Business Parks and Industrial Estates Positional Accuracy: Positioned to address or location	A14SW (E)	464	10	517959 169222
225	<b>Points of Interest - Manufacturing and Production</b> Name: Works Location: Not Supplied Category: Industrial Features Class Code: Unspecified Works Or Factories Positional Accuracy: Positioned to an adjacent address or location	A14NW (NE)	529	10	517988 169650

Map ID	Details	Quadrant Reference (Compass Direction)	Estimated Distance From Site	Contact	NGR
225	<b>Points of Interest - Manufacturing and Production</b> Name: Factory Location: Not Supplied Category: Industrial Features Class Code: Unspecified Works Or Factories Positional Accuracy: Positioned to an adjacent address or location	A14NW (NE)	553	10	517978 169710
225	<b>Points of Interest - Manufacturing and Production</b> Name: Works Location: Not Supplied Category: Industrial Features Class Code: Unspecified Works Or Factories Positional Accuracy: Positioned to an adjacent address or location	A14NW (NE)	608	10	518057 169688
226	<b>Points of Interest - Manufacturing and Production</b> Name: Works Location: 46b Fife Road, Kingston upon Thames, KT1 1SU Category: Industrial Features Class Code: Unspecified Works Or Factories Positional Accuracy: Positioned to address or location	A14NE (E)	641	10	518165 169447
227	<b>Points of Interest - Manufacturing and Production</b> Name: Kbc Kingston Exchange Location: Kingsgate Business Centre 12-50, Kingsgate Road, Kingston upon Thames, KT2 5AA Category: Industrial Features Class Code: Business Parks and Industrial Estates Positional Accuracy: Positioned to address or location	A14NW (NE)	694	10	518151 169693
227	<b>Points of Interest - Manufacturing and Production</b> Name: A-Z 1st Freeofficefinder.Com Location: Kingsgate Business Centre 12-50, Kingsgate Road, Kingston upon Thames, KT2 5AA Category: Industrial Features Class Code: Business Parks and Industrial Estates Positional Accuracy: Positioned to address or location	A14NW (NE)	694	10	518151 169693
227	<b>Points of Interest - Manufacturing and Production</b> Name: K B C Kingston Exchange Location: Kingsgate Business Centre, 12-50 Kingsgate Road, Kingston Upon Thames, Surrey, KT2 5AA Category: Industrial Features Class Code: Business Parks and Industrial Estates Positional Accuracy: Positioned to address or location	A14NW (NE)	694	10	518151 169693
227	<b>Points of Interest - Manufacturing and Production</b> Name: Kingsgate Business Centre Location: KT2 Category: Industrial Features Class Code: Business Parks and Industrial Estates Positional Accuracy: Positioned to an adjacent address or location	A14NW (NE)	701	10	518157 169697
228	<b>Points of Interest - Manufacturing and Production</b> Name: Works Location: Not Supplied Category: Industrial Features Class Code: Unspecified Works Or Factories Positional Accuracy: Positioned to an adjacent address or location	A17SE (NW)	737	10	517016 170012
229	<b>Points of Interest - Manufacturing and Production</b> Name: Granite & Marble UK Ltd Location: 42a Richmond Road, Kingston upon Thames, KT2 5EE Category: Extractive Industries Class Code: Stone Quarrying and Preparation Positional Accuracy: Positioned to address or location	A14NE (E)	821	10	518285 169706
229	<b>Points of Interest - Manufacturing and Production</b> Name: Granite & Marble (UK) Ltd Location: 42 Richmond Road, Kingston upon Thames, KT2 5EE Category: Extractive Industries Class Code: Stone Quarrying and Preparation Positional Accuracy: Positioned to address or location	A14NE (E)	824	10	518285 169714
229	<b>Points of Interest - Manufacturing and Production</b> Name: Granite & Marble UK Ltd Location: 42 Richmond Road, Kingston upon Thames, KT2 5EE Category: Extractive Industries Class Code: Stone Quarrying and Preparation Positional Accuracy: Positioned to address or location	A14NE (E)	824	10	518285 169714

Map ID	Details	Quadrant Reference (Compass Direction)	Estimated Distance From Site	Contact	NGR
229	<b>Points of Interest - Manufacturing and Production</b> Name: Greek Marble Location: A 42 Richmond Road, Kingston upon Thames, KT2 5EE Category: Extractive Industries Class Code: Stone Quarrying and Preparation Positional Accuracy: Positioned to address or location	A14NE (E)	828	10	518292 169708
229	<b>Points of Interest - Manufacturing and Production</b> Name: Works Location: Not Supplied Category: Industrial Features Class Code: Unspecified Works Or Factories Positional Accuracy: Positioned to an adjacent address or location	A14NE (E)	850	10	518314 169711
230	<b>Points of Interest - Manufacturing and Production</b> Name: Canbury Business Park Location: KT2 Category: Industrial Features Class Code: Business Parks and Industrial Estates Positional Accuracy: Positioned to an adjacent address or location	A14NE (E)	876	10	518365 169647
230	<b>Points of Interest - Manufacturing and Production</b> Name: Canbury Business Park Location: KT2 Category: Industrial Features Class Code: Business Parks and Industrial Estates Positional Accuracy: Positioned to an adjacent address or location	A14NE (E)	879	10	518369 169644
230	<b>Points of Interest - Manufacturing and Production</b> Name: Works Location: Not Supplied Category: Industrial Features Class Code: Unspecified Works Or Factories Positional Accuracy: Positioned to an adjacent address or location	A14NE (E)	913	10	518420 169583
230	<b>Points of Interest - Manufacturing and Production</b> Name: Works Location: KT2 Category: Industrial Features Class Code: Unspecified Works Or Factories Positional Accuracy: Positioned to an adjacent address or location	A14NE (E)	913	10	518420 169583
230	<b>Points of Interest - Manufacturing and Production</b> Name: Works Location: Not Supplied Category: Industrial Features Class Code: Unspecified Works Or Factories Positional Accuracy: Positioned to an adjacent address or location	A14NE (E)	936	10	518442 169589
230	<b>Points of Interest - Manufacturing and Production</b> Name: Works Location: KT2 Category: Industrial Features Class Code: Unspecified Works Or Factories Positional Accuracy: Positioned to an adjacent address or location	A14NE (E)	936	10	518442 169590
231	<b>Points of Interest - Manufacturing and Production</b> Name: Works Location: Not Supplied Category: Industrial Features Class Code: Unspecified Works Or Factories Positional Accuracy: Positioned to an adjacent address or location	A14NE (E)	919	10	518390 169707
231	<b>Points of Interest - Manufacturing and Production</b> Name: Works Location: KT2 Category: Industrial Features Class Code: Unspecified Works Or Factories Positional Accuracy: Positioned to an adjacent address or location	A14NE (E)	919	10	518390 169707
231	<b>Points of Interest - Manufacturing and Production</b> Name: Works Location: Not Supplied Category: Industrial Features Class Code: Unspecified Works Or Factories Positional Accuracy: Positioned to an adjacent address or location	A14NE (E)	932	10	518409 169693
231	<b>Points of Interest - Manufacturing and Production</b> Name: Works Location: Not Supplied Category: Industrial Features Class Code: Unspecified Works Or Factories Positional Accuracy: Positioned to an adjacent address or location	A19SE (E)	933	10	518384 169760

Map ID	Details	Quadrant Reference (Compass Direction)	Estimated Distance From Site	Contact	NGR
231	<b>Points of Interest - Manufacturing and Production</b> Name: Works Location: KT2 Category: Industrial Features Class Code: Unspecified Works Or Factories Positional Accuracy: Positioned to an adjacent address or location	A19SE (E)	933	10	518384 169760
231	<b>Points of Interest - Manufacturing and Production</b> Name: Works Location: KT2 Category: Industrial Features Class Code: Unspecified Works Or Factories Positional Accuracy: Positioned to address or location	A14NE (E)	936	10	518413 169692
232	<b>Points of Interest - Manufacturing and Production</b> Name: Works Location: Not Supplied Category: Industrial Features Class Code: Unspecified Works Or Factories Positional Accuracy: Positioned to an adjacent address or location	A19SE (NE)	997	10	518367 169927
232	<b>Points of Interest - Manufacturing and Production</b> Name: Works Location: KT2 Category: Industrial Features Class Code: Unspecified Works Or Factories Positional Accuracy: Positioned to address or location	A19SE (NE)	999	10	518366 169932
233	<b>Points of Interest - Public Infrastructure</b> Name: Hampton Wick Rail Station Location: Station Road, KT1 Category: Public Transport, Stations and Infrastructure Class Code: Railway Stations, Junctions and Halts Positional Accuracy: Positioned to address or location	A18SW (N)	317	10	517465 169752
233	<b>Points of Interest - Public Infrastructure</b> Name: Hampton Wick Station Location: Station Road, KT1 Category: Public Transport, Stations and Infrastructure Class Code: Railway Stations, Junctions and Halts Positional Accuracy: Positioned to address or location	A18SW (N)	317	10	517465 169752
234	<b>Points of Interest - Public Infrastructure</b> Name: Kingston Upon Thames Police Station Location: 5-7 High Street, Kingston upon Thames, KT1 1LB Category: Central and Local Government Class Code: Police Stations Positional Accuracy: Positioned to address or location	A9NW (SE)	470	10	517855 169054
234	<b>Points of Interest - Public Infrastructure</b> Name: Metropolitan Police Service Location: Kingston Police Station 5-7, High Street, Kingston upon Thames, KT1 1LB Category: Central and Local Government Class Code: Police Stations Positional Accuracy: Positioned to address or location	A9NW (SE)	470	10	517855 169054
234	<b>Points of Interest - Public Infrastructure</b> Name: Metropolitan Police Service Location: Kingston Police Station 5-7, High Street, Kingston upon Thames, KT1 1LB Category: Central and Local Government Class Code: Police Stations Positional Accuracy: Positioned to address or location	A9NW (SE)	470	10	517855 169054
234	<b>Points of Interest - Public Infrastructure</b> Name: Safe Transport Team Location: Kingston Police Station 5-7, High Street, Kingston upon Thames, KT1 1LB Category: Central and Local Government Class Code: Police Stations Positional Accuracy: Positioned to address or location	A9NW (SE)	470	10	517855 169054
234	<b>Points of Interest - Public Infrastructure</b> Name: Tolworth Safer Neighbourhood Team Location: Kingston Police Station 5-7, High Street, Kingston upon Thames, KT1 1LB Category: Central and Local Government Class Code: Police Stations Positional Accuracy: Positioned to address or location	A9NW (SE)	470	10	517855 169054
234	<b>Points of Interest - Public Infrastructure</b> Name: Kingston-upon-thames Waste Recycling Location: Guildhall 2, High Street, Kingston upon Thames, KT1 1EU Category: Infrastructure and Facilities Class Code: Waste Storage, Processing and Disposal Positional Accuracy: Positioned to address or location	A9NW (SE)	526	10	517885 169005



Map ID	Details	Quadrant Reference (Compass Direction)	Estimated Distance From Site	Contact	NGR
234	<b>Points of Interest - Public Infrastructure</b> Name: Kingston-Upon-Thames Waste Recycling Location: Guildhall 2, High Street, Kingston upon Thames, KT1 1EU Category: Infrastructure and Facilities Class Code: Waste Storage, Processing and Disposal Positional Accuracy: Positioned to address or location	A9NW (SE)	526	10	517886 169005
235	<b>Points of Interest - Public Infrastructure</b> Name: Lini Designs Ltd Location: 3 Samuel Gray Gardens, Kingston upon Thames, KT2 5UY Category: Water Class Code: Rivers and Canal Organisations and Infrastructure Positional Accuracy: Positioned to address or location	A19SW (NE)	650	10	517927 169907
236	<b>Points of Interest - Public Infrastructure</b> Name: Port of London Authority Location: River House 53-57, High Street, Kingston upon Thames, KT1 1LQ Category: Water Class Code: Rivers and Canal Organisations and Infrastructure Positional Accuracy: Positioned to address or location	A8NE (SE)	650	10	517796 168790
237	<b>Points of Interest - Public Infrastructure</b> Name: Kingston Rail Station Location: KT1 Category: Public Transport, Stations and Infrastructure Class Code: Railway Stations, Junctions and Halts Positional Accuracy: Positioned to address or location	A14NE (E)	686	10	518188 169574
237	<b>Points of Interest - Public Infrastructure</b> Name: Kingston Station Location: Wood Street, KT1 Category: Public Transport, Stations and Infrastructure Class Code: Railway Stations, Junctions and Halts Positional Accuracy: Positioned to address or location	A14NE (E)	686	10	518188 169574
238	<b>Points of Interest - Public Infrastructure</b> Name: Hotel Clearance & Rubbish Removed Location: Kingsgate Business Centre 12-50, Kingsgate Road, Kingston upon Thames, KT2 5AA Category: Infrastructure and Facilities Class Code: Waste Storage, Processing and Disposal Positional Accuracy: Positioned to address or location	A14NW (NE)	694	10	518151 169693
239	<b>Points of Interest - Public Infrastructure</b> Name: Sluice Location: TW11 Category: Water Class Code: Weirs, Sluices and Dams Positional Accuracy: Positioned to an adjacent address or location	A17SE (NW)	715	10	516940 169910
239	<b>Points of Interest - Public Infrastructure</b> Name: Sluice Location: TW11 Category: Water Class Code: Weirs, Sluices and Dams Positional Accuracy: Positioned to an adjacent address or location	A17SE (NW)	718	10	516936 169909
240	<b>Points of Interest - Public Infrastructure</b> Name: Sluice Location: TW11 Category: Water Class Code: Weirs, Sluices and Dams Positional Accuracy: Positioned to an adjacent address or location	A17SW (NW)	763	10	516769 169753
240	<b>Points of Interest - Public Infrastructure</b> Name: Sluice Location: TW11 Category: Water Class Code: Weirs, Sluices and Dams Positional Accuracy: Positioned to an adjacent address or location	A17SW (NW)	766	10	516765 169752
241	<b>Points of Interest - Public Infrastructure</b> Name: Bus Terminal Location: KT2 Category: Public Transport, Stations and Infrastructure Class Code: Bus and Coach Stations, Depots and Companies Positional Accuracy: Positioned to an adjacent address or location	A14SE (E)	824	10	518344 169286
242	<b>Points of Interest - Public Infrastructure</b> Name: Bus Depot Location: KT2 Category: Public Transport, Stations and Infrastructure Class Code: Bus and Coach Stations, Depots and Companies Positional Accuracy: Positioned to an adjacent address or location	A14NE (E)	878	10	518393 169538

Map ID	Details	Quadrant Reference (Compass Direction)	Estimated Distance From Site	Contact	NGR
243	<b>Points of Interest - Public Infrastructure</b> Name: Weir Location: KT1 Category: Water Class Code: Weirs, Sluices and Dams Positional Accuracy: Positioned to an adjacent address or location	A9NE (SE)	897	10	518192 168788
243	<b>Points of Interest - Public Infrastructure</b> Name: Weir Location: KT1 Category: Water Class Code: Weirs, Sluices and Dams Positional Accuracy: Positioned to an adjacent address or location	A9NE (SE)	897	10	518191 168787
243	<b>Points of Interest - Public Infrastructure</b> Name: Weir Location: KT1 Category: Water Class Code: Weirs, Sluices and Dams Positional Accuracy: Positioned to an adjacent address or location	A9NE (SE)	934	10	518204 168747
243	<b>Points of Interest - Public Infrastructure</b> Name: Weir Location: KT1 Category: Water Class Code: Weirs, Sluices and Dams Positional Accuracy: Positioned to an adjacent address or location	A9NE (SE)	936	10	518206 168746
244	<b>Points of Interest - Recreational and Environmental</b> Name: Playground Location: Not Supplied Category: Recreational Class Code: Playgrounds Positional Accuracy: Positioned to an adjacent address or location	A13SW (W)	30	10	517418 169396
244	<b>Points of Interest - Recreational and Environmental</b> Name: Play Area Location: KT1 Category: Recreational Class Code: Playgrounds Positional Accuracy: Positioned to an adjacent address or location	A13SW (SW)	44	10	517433 169353
244	<b>Points of Interest - Recreational and Environmental</b> Name: Skatepark Location: KT1 Category: Recreational Class Code: Playgrounds Positional Accuracy: Positioned to an adjacent address or location	A13SW (W)	68	10	517380 169389
245	<b>Points of Interest - Recreational and Environmental</b> Name: Play Area Location: TW11 Category: Recreational Class Code: Playgrounds Positional Accuracy: Positioned to an adjacent address or location	A17SE (NW)	683	10	517040 169962
245	<b>Points of Interest - Recreational and Environmental</b> Name: Play Area Location: TW11 Category: Recreational Class Code: Playgrounds Positional Accuracy: Positioned to an adjacent address or location	A17SE (NW)	742	10	517009 170013
246	<b>Points of Interest - Recreational and Environmental</b> Name: Playground Location: Not Supplied Category: Recreational Class Code: Playgrounds Positional Accuracy: Positioned to an adjacent address or location	A19NW (NE)	832	10	517994 170088
246	<b>Points of Interest - Recreational and Environmental</b> Name: Playground Location: Lower Ham Road, KT2 Category: Recreational Class Code: Playgrounds Positional Accuracy: Positioned to address or location	A19NW (NE)	834	10	517996 170089
247	<b>Points of Interest - Recreational and Environmental</b> Name: Playground Location: Not Supplied Category: Recreational Class Code: Playgrounds Positional Accuracy: Positioned to an adjacent address or location	A17NE (NW)	868	10	516954 170129

Map ID	Details	Quadrant Reference (Compass Direction)	Estimated Distance From Site	Contact	NGR
247	<b>Points of Interest - Recreational and Environmental</b> Name: Playground Location: School House Lane, TW11 Category: Recreational Class Code: Playgrounds Positional Accuracy: Positioned to address or location	A17NE (NW)	869	10	516953 170130
248	<b>Points of Interest - Recreational and Environmental</b> Name: Play Area Location: KT1 Category: Recreational Class Code: Playgrounds Positional Accuracy: Positioned to an adjacent address or location	A9NE (SE)	878	10	518172 168795
248	<b>Points of Interest - Recreational and Environmental</b> Name: Play Area Location: Not Supplied Category: Recreational Class Code: Playgrounds Positional Accuracy: Positioned to an adjacent address or location	A9NE (SE)	879	10	518171 168793
249	<b>Points of Interest - Recreational and Environmental</b> Name: Play Area Location: Not Supplied Category: Recreational Class Code: Playgrounds Positional Accuracy: Positioned to an adjacent address or location	A14SE (E)	926	10	518428 169175
249	<b>Points of Interest - Recreational and Environmental</b> Name: Play Area Location: Fairfield Road, KT1 Category: Recreational Class Code: Playgrounds Positional Accuracy: Positioned to an adjacent address or location	A14SE (E)	926	10	518428 169176

Map ID	Details	Quadrant Reference (Compass Direction)	Estimated Distance From Site	Contact	NGR
250	<b>Nitrate Vulnerable Zones</b> Name: Hogsmill Nvz Description: Surface Water Source: Environment Agency, Head Office	A14SW (E)	352	5	517850 169250
251	<b>Sites of Special Scientific Interest</b> Name: Bushy Park And Home Park Multiple Areas: Y Total Area (m2): 5403900.74 Source: Natural England Reference: 2000738 Designation Details: Site Of Special Scientific Interest Designation Date: 5th September 2014 Date Type: Notified	A13SE (S)	33	11	517505 169334



Agency & Hydrological	Version	Update Cycle
<b>Contaminated Land Register Entries and Notices</b> Royal Borough of Kingston upon Thames - Environmental Health Department Spelthorne Borough Council - Environmental Health Department London Borough of Wandsworth - Environmental Health Department London Borough of Merton - Environmental Health Department Environment Agency - Head Office Epsom And Ewell Borough Council - Environmental Health Department London Borough of Hounslow - Contaminated Land Section Elmbridge Borough Council - Environmental Health Department London Borough of Richmond upon Thames - Planning and Review Department	April 2013 April 2014 January 2013 January 2015 June 2020 May 2014 May 2014 September 2013 September 2014	Annual Rolling Update Annual Rolling Update Annual Rolling Update Annual Rolling Update Annually Annual Rolling Update Annual Rolling Update Annual Rolling Update Annual Rolling Update
<b>Discharge Consents</b> Environment Agency - Thames Region	July 2020	Quarterly
<b>Enforcement and Prohibition Notices</b> Environment Agency - Thames Region	March 2013	Annual Rolling Update
<b>Integrated Pollution Controls</b> Environment Agency - Thames Region	October 2008	Variable
<b>Integrated Pollution Prevention And Control</b> Environment Agency - South East Region - Kent & South London Area Environment Agency - South East Region - North East Thames Area Environment Agency - South East Region - West Thames Area Environment Agency - Thames Region	July 2020 July 2020 July 2020 July 2020	Quarterly Quarterly Quarterly Quarterly
<b>Local Authority Integrated Pollution Prevention And Control</b> London Borough of Wandsworth - Environmental Health Department Elmbridge Borough Council - Environmental Health Department Spelthorne Borough Council - Environmental Health Department London Borough of Hounslow - Environmental Health Department London Borough of Richmond upon Thames - Environmental Health Department Royal Borough of Kingston upon Thames - Environmental Health Department Epsom And Ewell Borough Council - Environmental Health Department London Port Health Authority - Environmental Services London Borough of Merton - Environmental Health Department	August 2014 December 2014 December 2014 February 2013 January 2015 June 2016 October 2014 October 2014 September 2014	Variable Variable Variable Variable Variable Variable Variable Variable Variable
<b>Local Authority Pollution Prevention and Controls</b> London Borough of Wandsworth - Environmental Health Department Elmbridge Borough Council - Environmental Health Department Spelthorne Borough Council - Environmental Health Department London Borough of Hounslow - Environmental Health Department London Borough of Richmond upon Thames - Environmental Health Department Royal Borough of Kingston upon Thames - Environmental Health Department Epsom And Ewell Borough Council - Environmental Health Department London Port Health Authority - Environmental Services London Borough of Merton - Environmental Health Department	August 2014 December 2014 December 2014 February 2013 January 2015 June 2016 October 2014 October 2014 September 2014	Annual Rolling Update Annual Rolling Update Annual Rolling Update Annual Rolling Update Annual Rolling Update Annual Rolling Update Annual Rolling Update Annual Rolling Update Annual Rolling Update
<b>Local Authority Pollution Prevention and Control Enforcements</b> Elmbridge Borough Council - Environmental Health Department London Borough of Wandsworth - Environmental Health Department Spelthorne Borough Council - Environmental Health Department London Borough of Hounslow - Environmental Health Department London Borough of Richmond upon Thames - Environmental Health Department Royal Borough of Kingston upon Thames - Environmental Health Department Epsom And Ewell Borough Council - Environmental Health Department London Port Health Authority - Environmental Services London Borough of Merton - Environmental Health Department	April 2013 August 2014 December 2014 February 2013 January 2015 June 2016 October 2014 October 2014 September 2014	Variable Variable Variable Variable Variable Variable Variable Variable Variable
<b>Nearest Surface Water Feature</b> Ordnance Survey	August 2020	
<b>Pollution Incidents to Controlled Waters</b> Environment Agency - Thames Region	September 1999	Not Applicable

Agency & Hydrological	Version	Update Cycle
<b>Prosecutions Relating to Authorised Processes</b> Environment Agency - Thames Region	March 2013	Annual Rolling Update
<b>Prosecutions Relating to Controlled Waters</b> Environment Agency - Thames Region	March 2013	Annual Rolling Update
<b>Registered Radioactive Substances</b> Environment Agency - Thames Region	June 2016	
<b>River Quality</b> Environment Agency - Head Office	November 2001	Not Applicable
<b>River Quality Biology Sampling Points</b> Environment Agency - Head Office	July 2012	Annually
<b>River Quality Chemistry Sampling Points</b> Environment Agency - Head Office	July 2012	Annually
<b>Substantiated Pollution Incident Register</b> Environment Agency - South East Region - Kent & South London Area Environment Agency - South East Region - North East Thames Area Environment Agency - South East Region - West Thames Area Environment Agency - Thames Region - North East Area Environment Agency - Thames Region - South East Area	July 2020 July 2020 July 2020 July 2020 July 2020	Quarterly Quarterly Quarterly Quarterly Quarterly
<b>Water Abstractions</b> Environment Agency - Thames Region	July 2020	Quarterly
<b>Water Industry Act Referrals</b> Environment Agency - Thames Region	October 2017	Quarterly
<b>Groundwater Vulnerability Map</b> Environment Agency - Head Office	June 2018	As notified
<b>Bedrock Aquifer Designations</b> Environment Agency - Head Office	January 2018	Annually
<b>Superficial Aquifer Designations</b> Environment Agency - Head Office	January 2018	Annually
<b>Source Protection Zones</b> Environment Agency - Head Office	October 2019	Quarterly
<b>Extreme Flooding from Rivers or Sea without Defences</b> Environment Agency - Head Office	September 2020	Quarterly
<b>Flooding from Rivers or Sea without Defences</b> Environment Agency - Head Office	September 2020	Quarterly
<b>Areas Benefiting from Flood Defences</b> Environment Agency - Head Office	September 2020	Quarterly
<b>Flood Water Storage Areas</b> Environment Agency - Head Office	September 2020	Quarterly
<b>Flood Defences</b> Environment Agency - Head Office	September 2020	Quarterly
<b>OS Water Network Lines</b> Ordnance Survey	June 2020	Quarterly
<b>Surface Water 1 in 30 year Flood Extent</b> Environment Agency - Head Office	October 2013	Annually
<b>Surface Water 1 in 100 year Flood Extent</b> Environment Agency - Head Office	October 2013	Annually
<b>Surface Water 1 in 1000 year Flood Extent</b> Environment Agency - Head Office	October 2013	Annually
<b>Surface Water Suitability</b> Environment Agency - Head Office	October 2013	Annually

Agency & Hydrological	Version	Update Cycle
BGS Groundwater Flooding Susceptibility British Geological Survey - National Geoscience Information Service	May 2013	Annually

Waste	Version	Update Cycle
<b>BGS Recorded Landfill Sites</b> British Geological Survey - National Geoscience Information Service	June 1996	Not Applicable
<b>Historical Landfill Sites</b> Environment Agency - Head Office	October 2019	Quarterly
<b>Integrated Pollution Control Registered Waste Sites</b> Environment Agency - Thames Region	October 2008	Not Applicable
<b>Licensed Waste Management Facilities (Landfill Boundaries)</b> Environment Agency - South East Region - Kent & South London Area Environment Agency - South East Region - North East Thames Area Environment Agency - South East Region - West Thames Area Environment Agency - Thames Region - North East Area Environment Agency - Thames Region - South East Area	July 2020 July 2020 July 2020 July 2020 July 2020	Quarterly Quarterly Quarterly Quarterly Quarterly
<b>Licensed Waste Management Facilities (Locations)</b> Environment Agency - South East Region - Kent & South London Area Environment Agency - South East Region - North East Thames Area Environment Agency - South East Region - West Thames Area Environment Agency - Thames Region - North East Area Environment Agency - Thames Region - South East Area	July 2020 July 2020 July 2020 July 2020 July 2020	Quarterly Quarterly Quarterly Quarterly Quarterly
<b>Local Authority Landfill Coverage</b> Elmbridge Borough Council - Environmental Health Department Epsom And Ewell Borough Council - Environmental Health Department London Borough of Hounslow - Environmental Health Department London Borough of Merton - Environmental Health Department London Borough of Richmond upon Thames London Borough of Wandsworth - Environmental Health Department Royal Borough of Kingston upon Thames - Environmental Health Department Spelthorne Borough Council - Environmental Health Department Surrey County Council	May 2000 May 2000 May 2000 May 2000 May 2000 May 2000 May 2000 May 2000 May 2000	Not Applicable Not Applicable Not Applicable Not Applicable Not Applicable Not Applicable Not Applicable Not Applicable Not Applicable
<b>Local Authority Recorded Landfill Sites</b> London Borough of Wandsworth - Environmental Health Department Elmbridge Borough Council - Environmental Health Department Epsom And Ewell Borough Council - Environmental Health Department London Borough of Hounslow - Environmental Health Department London Borough of Merton - Environmental Health Department London Borough of Richmond upon Thames Spelthorne Borough Council - Environmental Health Department Surrey County Council Royal Borough of Kingston upon Thames - Environmental Health Department	April 2003 May 2000 May 2000 May 2000 May 2000 May 2000 May 2000 October 2018 September 2003	Not Applicable Not Applicable Not Applicable Not Applicable Not Applicable Not Applicable Not Applicable Not Applicable Not Applicable
<b>Potentially Infilled Land (Non-Water)</b> Landmark Information Group Limited	December 1999	Not Applicable
<b>Potentially Infilled Land (Water)</b> Landmark Information Group Limited	December 1999	Not Applicable
<b>Registered Landfill Sites</b> Environment Agency - Thames Region - North East Area Environment Agency - Thames Region - South East Area	March 2003 March 2003	Not Applicable Not Applicable
<b>Registered Waste Transfer Sites</b> Environment Agency - Thames Region - North East Area Environment Agency - Thames Region - South East Area	March 2003 March 2003	Not Applicable Not Applicable
<b>Registered Waste Treatment or Disposal Sites</b> Environment Agency - Thames Region - North East Area Environment Agency - Thames Region - South East Area	June 2015 March 2003	Not Applicable Not Applicable



Hazardous Substances	Version	Update Cycle
<b>Control of Major Accident Hazards Sites (COMAH)</b> Health and Safety Executive	April 2018	Bi-Annually
<b>Explosive Sites</b> Health and Safety Executive	March 2017	Annually
<b>Notification of Installations Handling Hazardous Substances (NIHHS)</b> Health and Safety Executive	November 2000	Not Applicable
<b>Planning Hazardous Substance Enforcements</b> Elmbridge Borough Council Epsom And Ewell Borough Council - Planning Department London Borough of Hounslow London Borough of Merton London Borough of Richmond upon Thames London Borough of Wandsworth - Technical Services Royal Borough of Kingston upon Thames Spelthorne Borough Council - Planning Department Surrey County Council London Port Health Authority - Environmental Services	February 2016 February 2016 February 2016 February 2016 February 2016 February 2016 February 2016 February 2016 February 2016 January 2008	Variable Variable Variable Variable Variable Variable Variable Variable Variable Annual Rolling Update
<b>Planning Hazardous Substance Consents</b> Elmbridge Borough Council Epsom And Ewell Borough Council - Planning Department London Borough of Hounslow London Borough of Merton London Borough of Richmond upon Thames London Borough of Wandsworth - Technical Services Royal Borough of Kingston upon Thames Spelthorne Borough Council - Planning Department Surrey County Council London Port Health Authority - Environmental Services	February 2016 February 2016 February 2016 February 2016 February 2016 February 2016 February 2016 February 2016 February 2016 January 2008	Variable Variable Variable Variable Variable Variable Variable Variable Variable Annual Rolling Update

Geological	Version	Update Cycle
<b>BGS 1:625,000 Solid Geology</b> British Geological Survey - National Geoscience Information Service	January 2009	Not Applicable
<b>BGS Estimated Soil Chemistry</b> British Geological Survey - National Geoscience Information Service	October 2015	Annually
<b>BGS Recorded Mineral Sites</b> British Geological Survey - National Geoscience Information Service	June 2020	Bi-Annually
<b>BGS Urban Soil Chemistry</b> British Geological Survey - National Geoscience Information Service	October 2015	Annually
<b>BGS Urban Soil Chemistry Averages</b> British Geological Survey - National Geoscience Information Service	October 2015	Annually
<b>CBSCB Compensation District</b> Cheshire Brine Subsidence Compensation Board (CBSCB)	August 2011	Not Applicable
<b>Coal Mining Affected Areas</b> The Coal Authority - Property Searches	March 2014	Annual Rolling Update
<b>Mining Instability</b> Ove Arup & Partners	October 2000	Not Applicable
<b>Non Coal Mining Areas of Great Britain</b> British Geological Survey - National Geoscience Information Service	May 2015	Not Applicable
<b>Potential for Collapsible Ground Stability Hazards</b> British Geological Survey - National Geoscience Information Service	April 2020	Annually
<b>Potential for Compressible Ground Stability Hazards</b> British Geological Survey - National Geoscience Information Service	January 2019	Annually
<b>Potential for Ground Dissolution Stability Hazards</b> British Geological Survey - National Geoscience Information Service	January 2019	Annually
<b>Potential for Landslide Ground Stability Hazards</b> British Geological Survey - National Geoscience Information Service	January 2019	Annually
<b>Potential for Running Sand Ground Stability Hazards</b> British Geological Survey - National Geoscience Information Service	January 2019	Annually
<b>Potential for Shrinking or Swelling Clay Ground Stability Hazards</b> British Geological Survey - National Geoscience Information Service	January 2019	Annually
<b>Radon Potential - Radon Affected Areas</b> British Geological Survey - National Geoscience Information Service	July 2011	Annually
<b>Radon Potential - Radon Protection Measures</b> British Geological Survey - National Geoscience Information Service	July 2011	Annually

Industrial Land Use	Version	Update Cycle
<b>Contemporary Trade Directory Entries</b> Thomson Directories	July 2020	Quarterly
<b>Fuel Station Entries</b> Catalist Ltd - Experian	September 2020	Quarterly
<b>Gas Pipelines</b> National Grid	September 2020	
<b>Points of Interest - Commercial Services</b> PointX	September 2020	Quarterly
<b>Points of Interest - Education and Health</b> PointX	September 2020	Quarterly
<b>Points of Interest - Manufacturing and Production</b> PointX	September 2020	Quarterly
<b>Points of Interest - Public Infrastructure</b> PointX	September 2020	Quarterly
<b>Points of Interest - Recreational and Environmental</b> PointX	September 2020	Quarterly
<b>Underground Electrical Cables</b> National Grid	August 2020	

Sensitive Land Use	Version	Update Cycle
<b>Ancient Woodland</b> Natural England	April 2020	Bi-Annually
<b>Areas of Adopted Green Belt</b> Elmbridge Borough Council Epsom And Ewell Borough Council - Planning Department London Borough of Hounslow London Borough of Merton London Borough of Richmond upon Thames London Borough of Wandsworth - Technical Services Royal Borough of Kingston upon Thames Spelthorne Borough Council	June 2020 June 2020 June 2020 June 2020 June 2020 June 2020 June 2020 June 2020	As notified As notified As notified As notified As notified As notified As notified As notified
<b>Areas of Unadopted Green Belt</b> Elmbridge Borough Council Epsom And Ewell Borough Council - Planning Department London Borough of Hounslow London Borough of Merton London Borough of Richmond upon Thames London Borough of Wandsworth - Technical Services Royal Borough of Kingston upon Thames Spelthorne Borough Council	June 2020 June 2020 June 2020 June 2020 June 2020 June 2020 June 2020 June 2020	As notified As notified As notified As notified As notified As notified As notified As notified
<b>Areas of Outstanding Natural Beauty</b> Natural England	June 2019	Bi-Annually
<b>Environmentally Sensitive Areas</b> Natural England	January 2017	
<b>Forest Parks</b> Forestry Commission	April 1997	Not Applicable
<b>Local Nature Reserves</b> Natural England	April 2020	Bi-Annually
<b>Marine Nature Reserves</b> Natural England	July 2019	Bi-Annually
<b>National Nature Reserves</b> Natural England	July 2019	Bi-Annually
<b>National Parks</b> Natural England	April 2017	Bi-Annually
<b>Nitrate Sensitive Areas</b> Natural England	April 2016	Not Applicable
<b>Nitrate Vulnerable Zones</b> Environment Agency - Head Office Department for Environment, Food and Rural Affairs (DEFRA - formerly FRCA)	December 2017 October 2015	Bi-Annually
<b>Ramsar Sites</b> Natural England	August 2020	Bi-Annually
<b>Sites of Special Scientific Interest</b> Natural England	May 2020	Bi-Annually
<b>Special Areas of Conservation</b> Natural England	July 2020	Bi-Annually
<b>Special Protection Areas</b> Natural England	September 2020	Bi-Annually



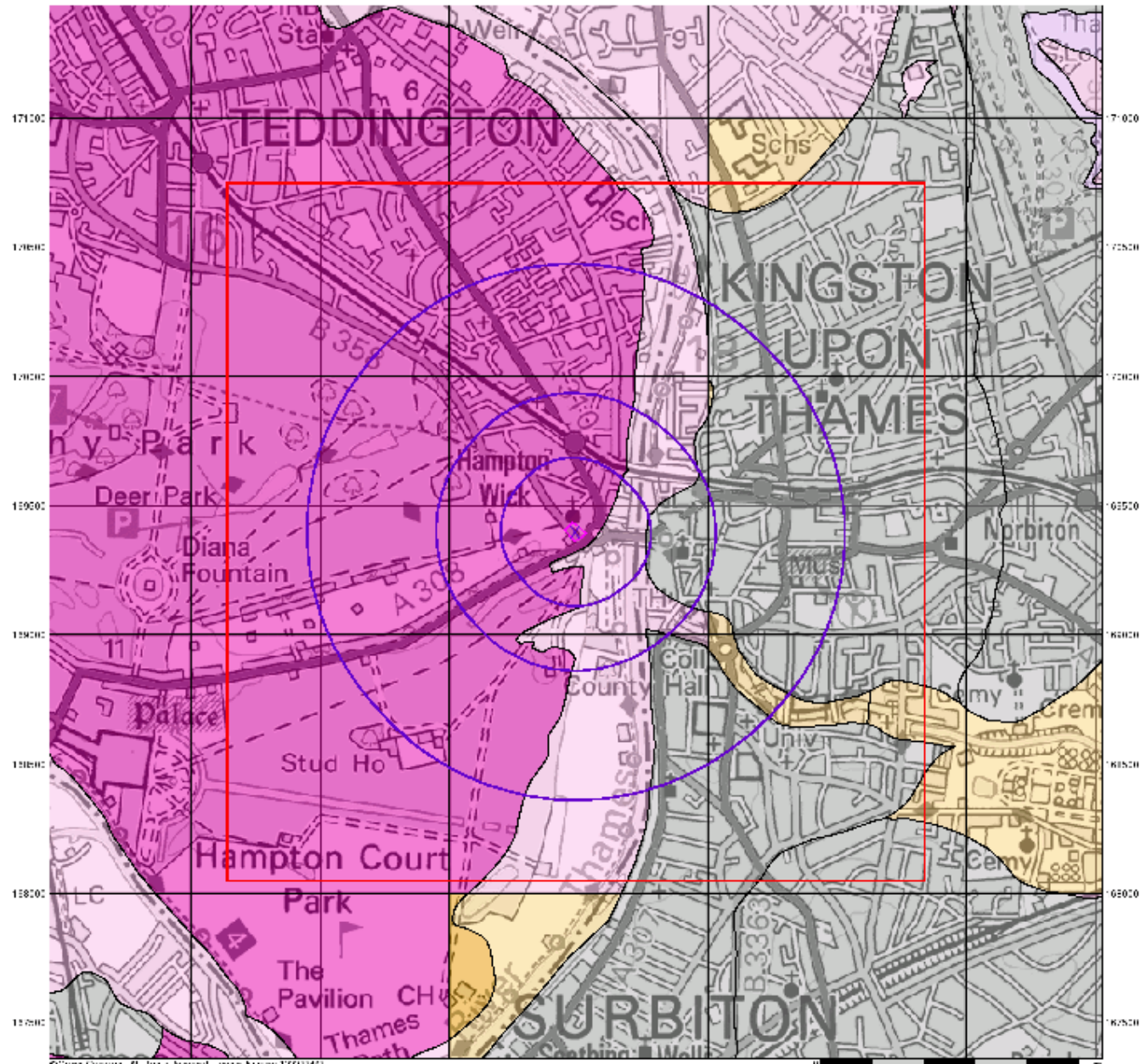
A selection of organisations who provide data within this report

Data Supplier	Data Supplier Logo
Ordnance Survey	
Environment Agency	
Scottish Environment Protection Agency	
The Coal Authority	
British Geological Survey	 <b>British Geological Survey</b> NATURAL ENVIRONMENT RESEARCH COUNCIL
Centre for Ecology and Hydrology	 <b>Centre for Ecology &amp; Hydrology</b> NATURAL ENVIRONMENT RESEARCH COUNCIL
Natural Resources Wales	
Scottish Natural Heritage	
Natural England	
Public Health England	
Ove Arup	
Stantec UK Ltd	

Contact	Name and Address	Contact Details
1	<b>British Geological Survey - Enquiry Service</b> British Geological Survey, Environmental Science Centre, Keyworth, Nottingham, Nottinghamshire, NG12 5GG	Telephone: 0115 936 3143 Fax: 0115 936 3276 Email: enquiries@bgs.ac.uk Website: www.bgs.ac.uk
2	<b>Environment Agency - National Customer Contact Centre (NCCC)</b> PO Box 544, Templeborough, Rotherham, S60 1BY	Telephone: 03708 506 506 Email: enquiries@environment-agency.gov.uk
3	<b>London Borough of Richmond upon Thames - Environmental Health Department</b> 4 Waldegrave Road, Teddington, Middlesex, TW11 8EN	Telephone: 020 8891 1411 Fax: 020 8891 7702 Website: www.richmond.gov.uk
4	<b>Royal Borough of Kingston upon Thames - Environmental Health Department</b> Guildhall 2, High Street, Kingston-upon-thames, Surrey, KT1 1EU	Telephone: 0208 547 5757 Fax: 0181 547 5363 Website: www.kingston.gov.uk
5	<b>Environment Agency - Head Office</b> Rio House, Waterside Drive, Aztec West, Almondsbury, Bristol, Avon, BS32 4UD	Telephone: 01454 624400 Fax: 01454 624409
6	<b>Ordnance Survey</b> Adanac Drive, Southampton, Hampshire, SO16 0AS	Telephone: 03456 05 05 05 Email: customerservices@ordnancesurvey.co.uk Website: www.ordnancesurvey.gov.uk
7	<b>London Borough of Richmond upon Thames</b> Civic Centre, 44 York Street, Twickenham, Middlesex, TW1 3BZ	Telephone: 020 8891 1411 Fax: 020 8891 7702 Website: www.richmond.gov.uk
8	<b>Health and Safety Executive</b> 5S.2 Redgrave Court, Merton Road, Bootle, L20 7HS	Website: www.hse.gov.uk
9	<b>Royal Borough of Kingston upon Thames</b> Guildhall, High Street, Kingston-upon-Thames, Surrey, KT1 1EU	Telephone: 0208 547 5331 Fax: 0208 547 5363 Website: www.kingston.gov.uk
10	<b>PointX</b> 7 Abbey Court, Eagle Way, Sowton, Exeter, Devon, EX2 7HY	Website: www.pointx.co.uk
11	<b>Natural England</b> County Hall, Spetchley Road, Worcester, WR5 2NP	Telephone: 0300 060 3900 Email: enquiries@naturalengland.org.uk Website: www.naturalengland.org.uk
-	<b>Public Health England - Radon Survey, Centre for Radiation, Chemical and Environmental Hazards</b> Chilton, Didcot, Oxfordshire, OX11 0RQ	Telephone: 01235 822622 Fax: 01235 833891 Email: radon@phe.gov.uk Website: www.ukradon.org
-	<b>Landmark Information Group Limited</b> Imperium, Imperial Way, Reading, Berkshire, RG2 0TD	Telephone: 0844 844 9952 Fax: 0844 844 9951 Email: customerservices@landmarkinfo.co.uk Website: www.landmarkinfo.co.uk

Please note that the Environment Agency / Natural Resources Wales / SEPA have a charging policy in place for enquiries.

G10520 G11020 5-0500 G17020 G17520 5-8200 G19220 G19720 5-9500



© Crown Copyright. All Rights Reserved. Licence No. 10002442

# Envirocheck<sup>®</sup>

LANDMARK INFORMATION GROUP<sup>®</sup>

## Groundwater Vulnerability

### General

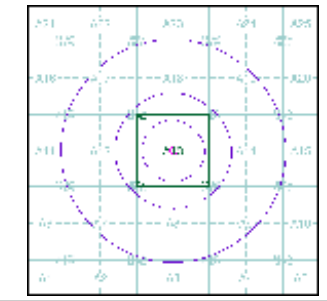
- Boundary
- Search Buffer
- Existing Reference Point
- Site
- Road

### Agency and Hydrological

Bedrock Aquifers	Superficial Aquifers
High vulnerability, Principal Aquifer	High vulnerability, Principal Aquifer
High vulnerability, Secondary Aquifer	High vulnerability, Secondary Aquifer
Medium vulnerability, Principal Aquifer	Medium vulnerability, Principal Aquifer
Medium vulnerability, Secondary Aquifer	Medium vulnerability, Secondary Aquifer
Low vulnerability, Principal Aquifer	Low vulnerability, Principal Aquifer
Low vulnerability, Secondary Aquifer	Low vulnerability, Secondary Aquifer

- Unproductive Aquifer
- Soluble Rock

### Site Sensitivity Context Map - Slice A



### Order Details

Order Number: 265833838\_1\_1  
 Customer Ref: 201345  
 National Grid Reference: 517490, 169400  
 Slice: A  
 Site Area (Ha): 0.33  
 Search Buffer (m): 1000

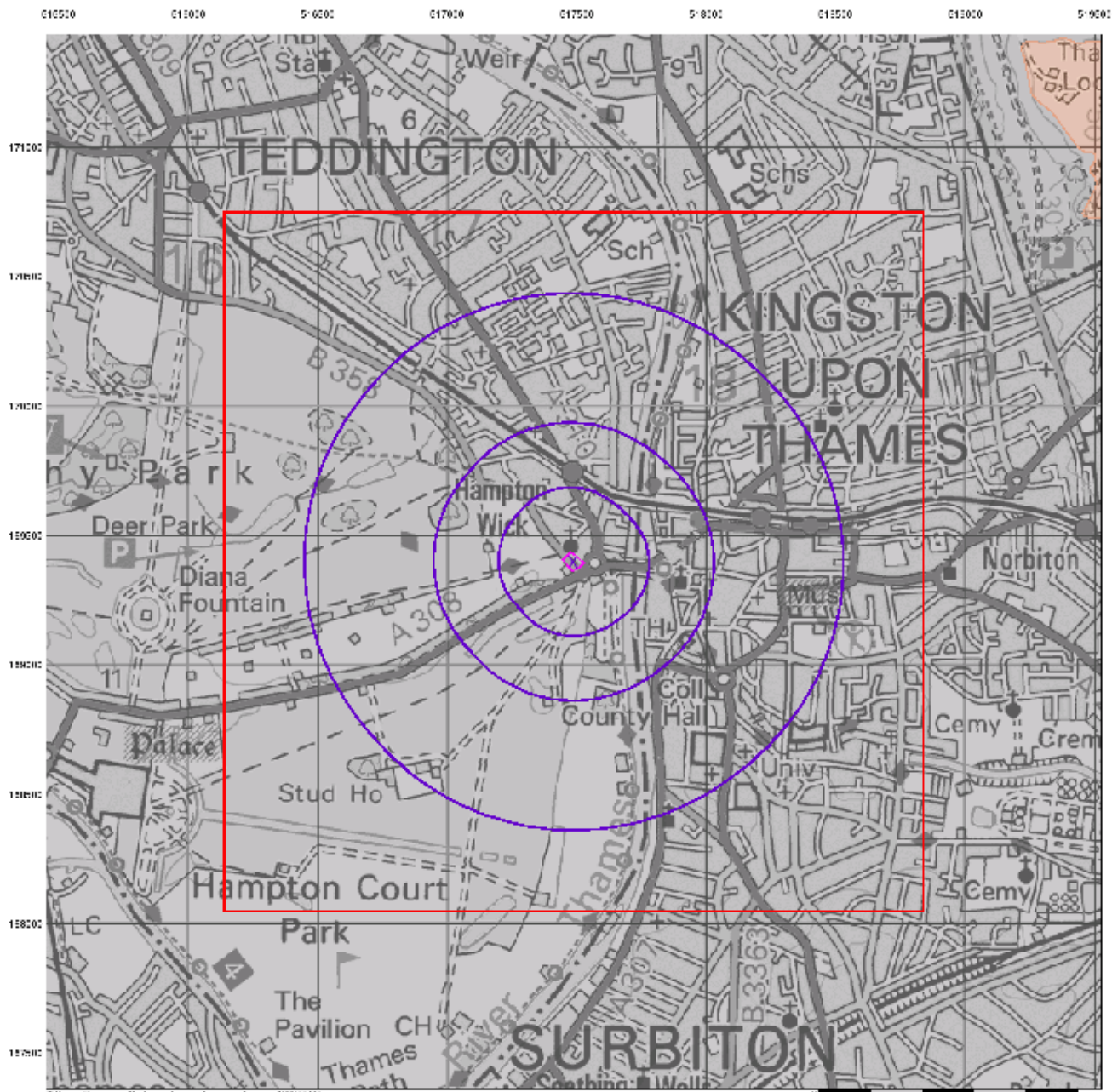
### Site Details

Second Floor Flat 2e Room 2, Kingston Bridge House, Church Grove, HAMPTON WICK, KT1 4AG

**Landmark**  
 LANDMARK INFORMATION GROUP

Tel: 0844 844 9952  
 Fax: 0844 844 9951  
 Web: www.envirocheck.co.uk





© Crown Copyright. All Rights Reserved. Licence No. 10002442

# Envirocheck

LANDMARK INFORMATION GROUP

## Bedrock Aquifer Designation

### General

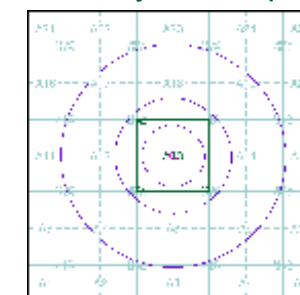
- Boundary ID
- Search Buffer ID
- Site
- Road ID
- Boring Reference Point

### Agency and Hydrological

#### Geological Classes

- Tertiary Aquifer
- Tertiary A Aquifer
- Tertiary B Aquifer
- Secondary Underdrained
- Unproductive Strata
- Unknown
- Unknown (lakes and ponds)

### Site Sensitivity Context Map - Slice A



### Order Details

Order Number: 265833838\_1\_1  
 Customer Ref: 201345  
 National Grid Reference: 517490, 169400  
 Slice: A  
 Site Area (Ha): 0.33  
 Search Buffer (m): 1000

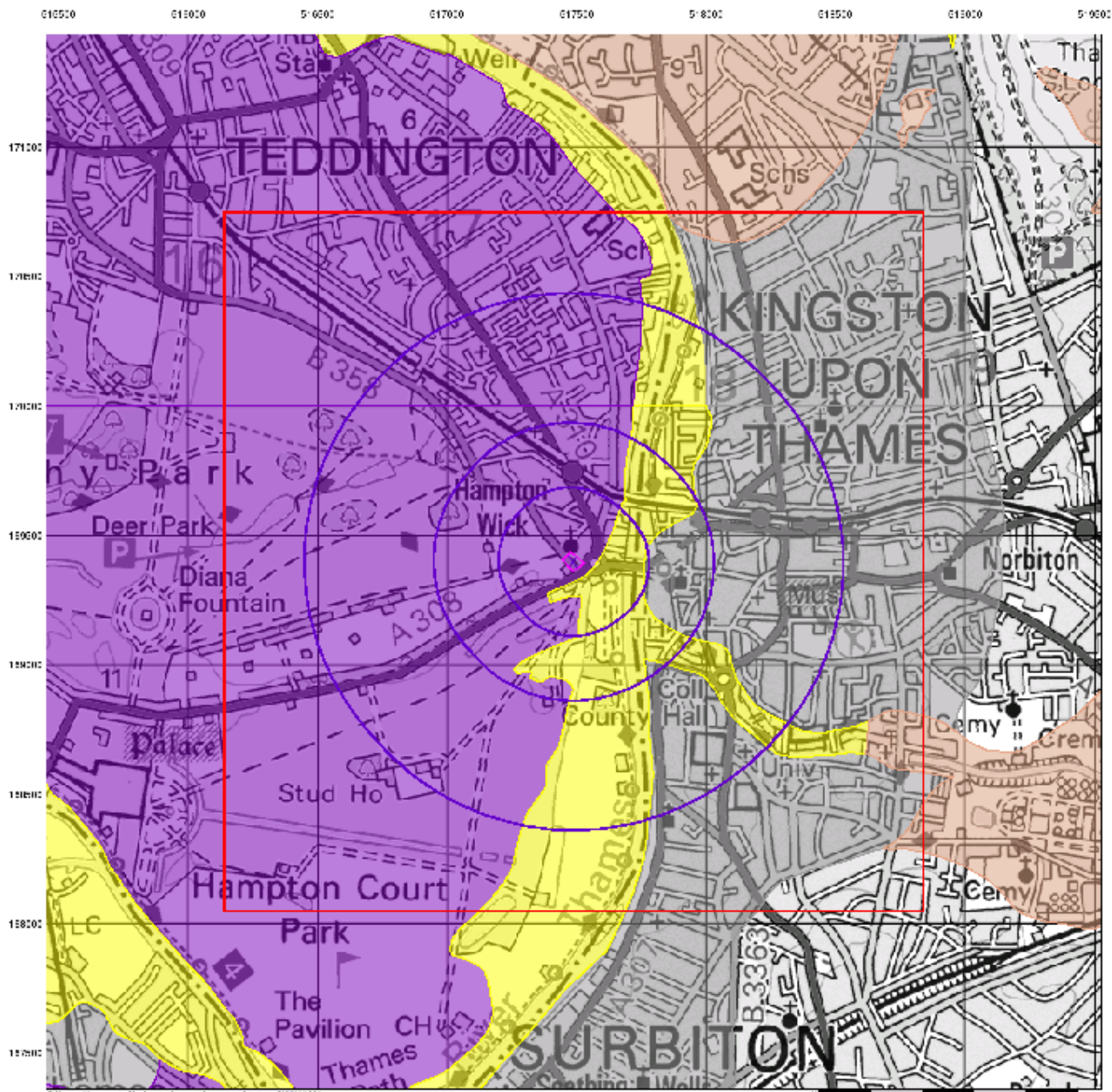
### Site Details

Second Floor Flat 2e Room 2, Kingston Bridge House, Church Grove,  
 HAMPTON WICK, KT1 4AG

**Landmark**  
 LANDMARK INFORMATION GROUP

Tel: 0844 844 9952  
 Fax: 0844 844 9951  
 Web: www.envirocheck.co.uk





© Crown Copyright. All Rights Reserved. Licence No: 10002442

# Envirocheck

LANDMARK INFORMATION GROUP

## Superficial Aquifer Designation

### General

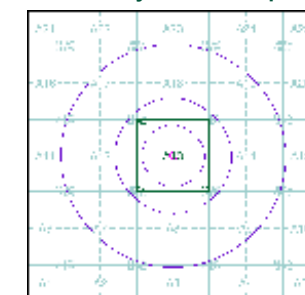
- Boundary ID
- Search Buffer ID
- Boring Reference Point
- Site
- Road

### Agency and Hydrological

#### Geological Classes

- Primary Aquifer
- Secondary A Aquifer
- Secondary B Aquifer
- Unproductive Strata
- Unknown
- Unknown (lakes and land slip)

### Site Sensitivity Context Map - Slice A



### Order Details

Order Number: 265833838\_1\_1  
 Customer Ref: 201345  
 National Grid Reference: 517490, 169400  
 Slice: A  
 Site Area (Ha): 0.33  
 Search Buffer (m): 1000

### Site Details

Second Floor Flat 2e Room 2, Kingston Bridge House, Church Grove,  
 HAMPTON WICK, KT1 4AG

**Landmark**  
 LANDMARK INFORMATION GROUP

Tel: 0844 844 9952  
 Fax: 0844 844 9951  
 Web: www.envirocheck.co.uk



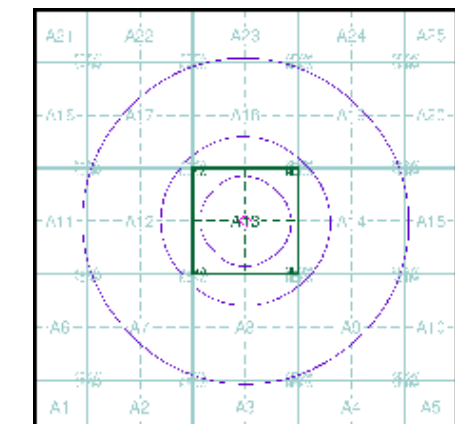
### General

- Station Point
- Search Buffer
- Flood Defence Point

### Agency and Hydrological (Flood)

- Flooded from the River Thames (with a 10m Buffer Zone)
- Flooded from the River Thames (without a Buffer Zone)
- Area Benefiting from Flood Defence
- Floodable along Roads
- Flood Defence

### Flood Map - Slice A

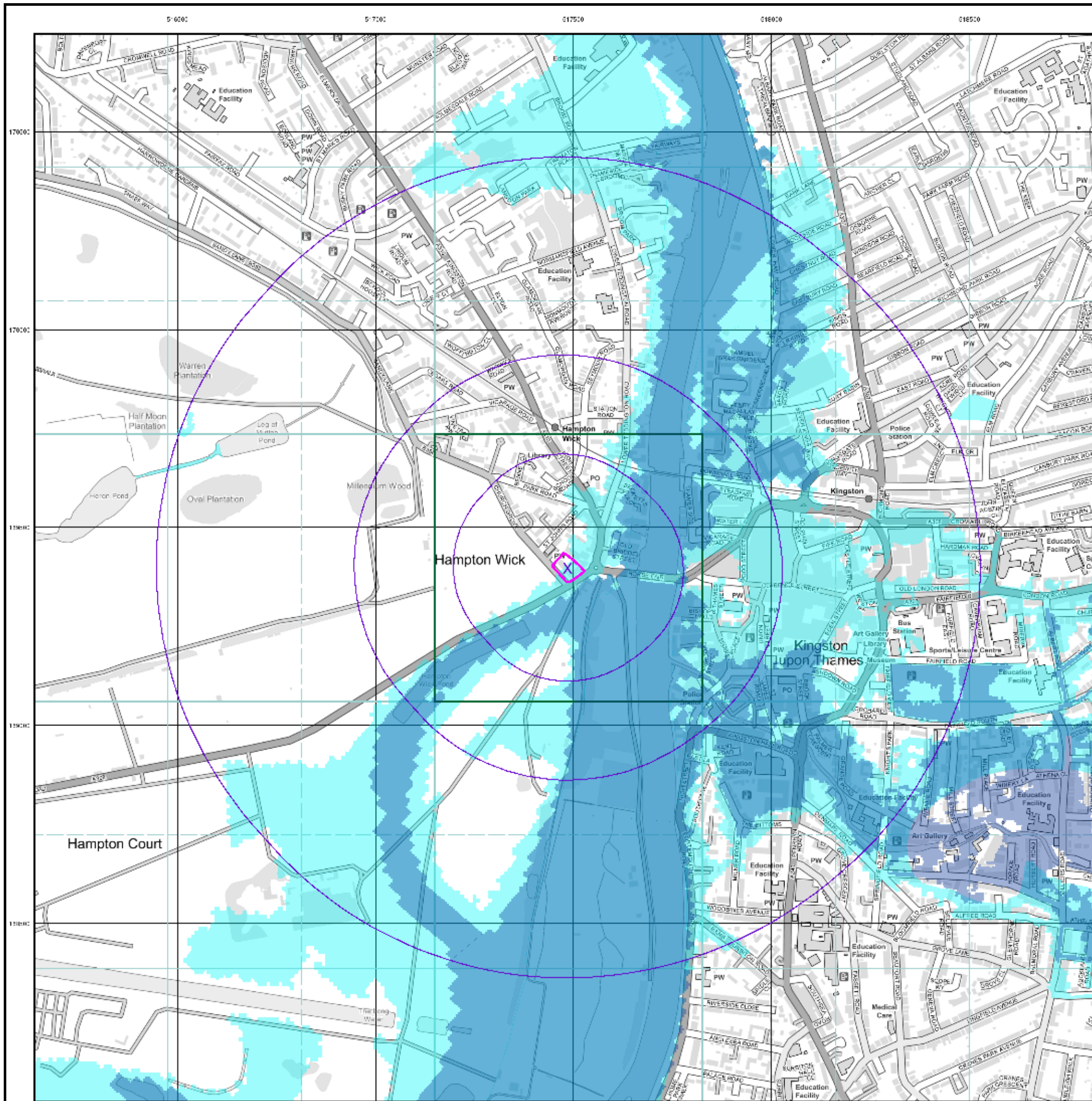


### Order Details

Order Number: 265833838\_1\_1  
 Customer Ref: 201345  
 National Grid Reference: 517490, 169400  
 Slice: A  
 Site Area (Ha): 0.33  
 Search Buffer (m): 1000

### Site Details

Second Floor Flat 2e Room 2, Kingston Bridge House, Church Grove, HAMPTON WICK, KT1 4AG





### General

- Station Location
- Search Buffer
- Borehole Location
- Map ID
- Station or Borehole Location

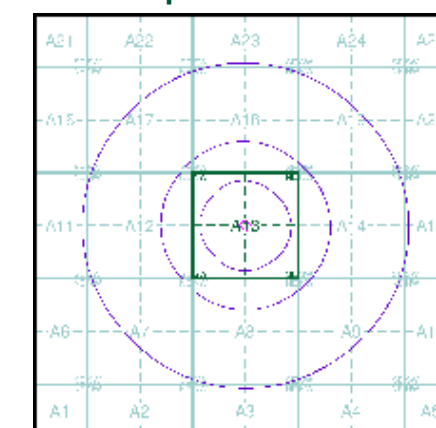
### Agency and Hydrological (Boreholes)

- Borehole (Environment Agency)
- Borehole (Environment Agency)
- Borehole (Environment Agency)
- Other
- Other

For Borehole information please refer to the Borehole .csv file which accompanied this slice.

A copy of the BGS Borehole Ordering Form is available to download from the Support section of [www.envirocheck.co.uk](http://www.envirocheck.co.uk).

### Borehole Map - Slice A

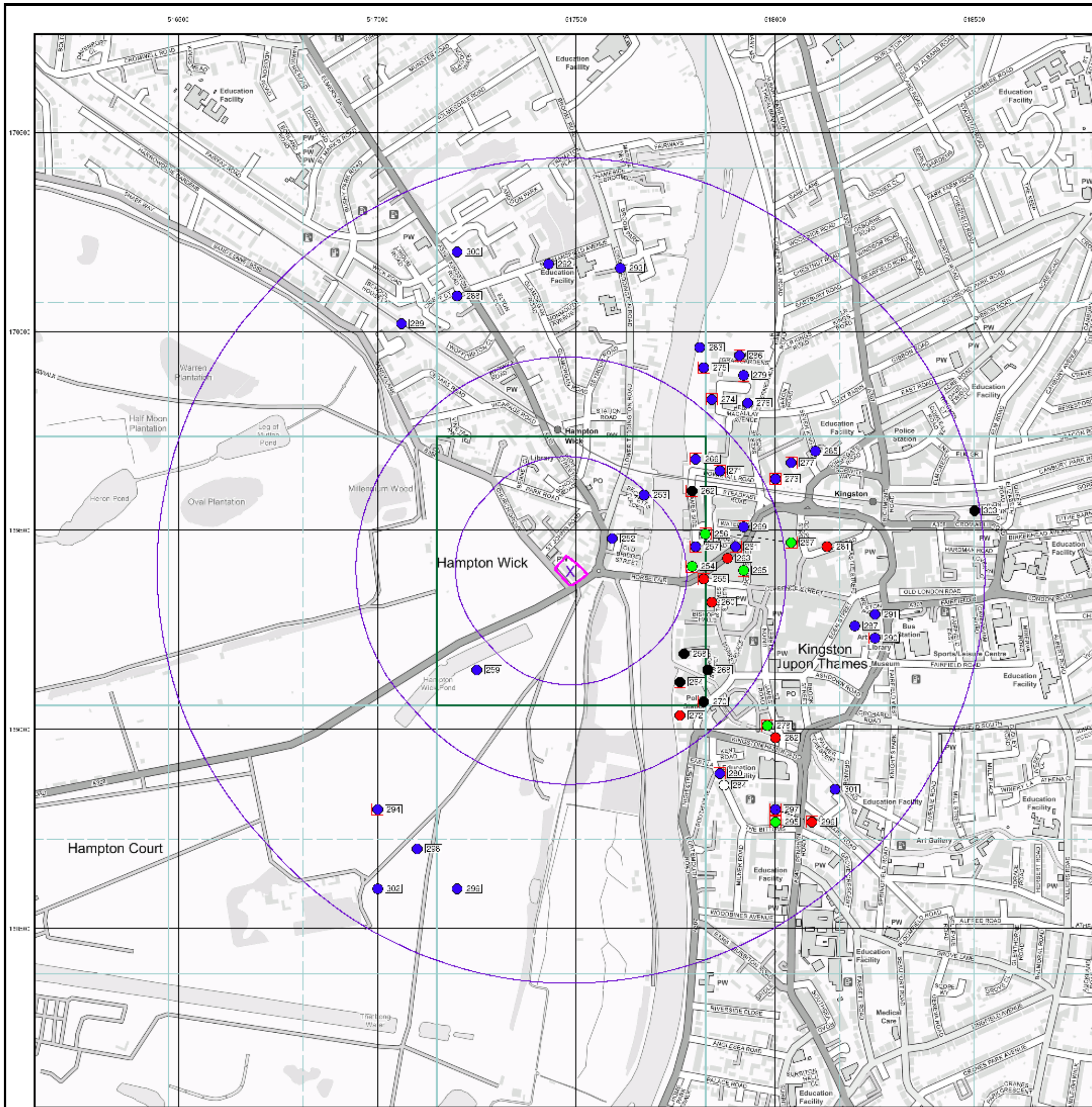


### Order Details

Order Number: 265833838\_1\_1  
 Customer Ref: 201345  
 National Grid Reference: 517490, 169400  
 Slice: A  
 Site Area (Ha): 0.33  
 Search Buffer (m): 1000

### Site Details

Second Floor Flat 2e Room 2, Kingston Bridge House, Church Grove, HAMPTON WICK, KT1 4AG





### General

- Specified Site
- Specified Buffer(s)
- Bearing Reference Point

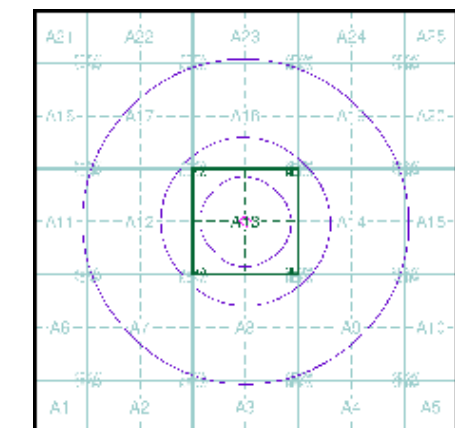
### OS Water Network Data

- |  |              |  |                         |
|--|--------------|--|-------------------------|
|  | Canal        |  | Drain                   |
|  | Reservoir    |  | Other                   |
|  | Foreshore    |  | Lake                    |
|  | Marsh        |  | Transfer                |
|  | Tidal River  |  | Lock Or Flight Of Locks |
|  | Inland River |  | Sea                     |

### Contours (height in meters)

- Standard Contour 105
- Master Contour 100
- Spot Height 167.3
- Mean Low Water
- Mean High Water

### OS Water Network Map - Slice A

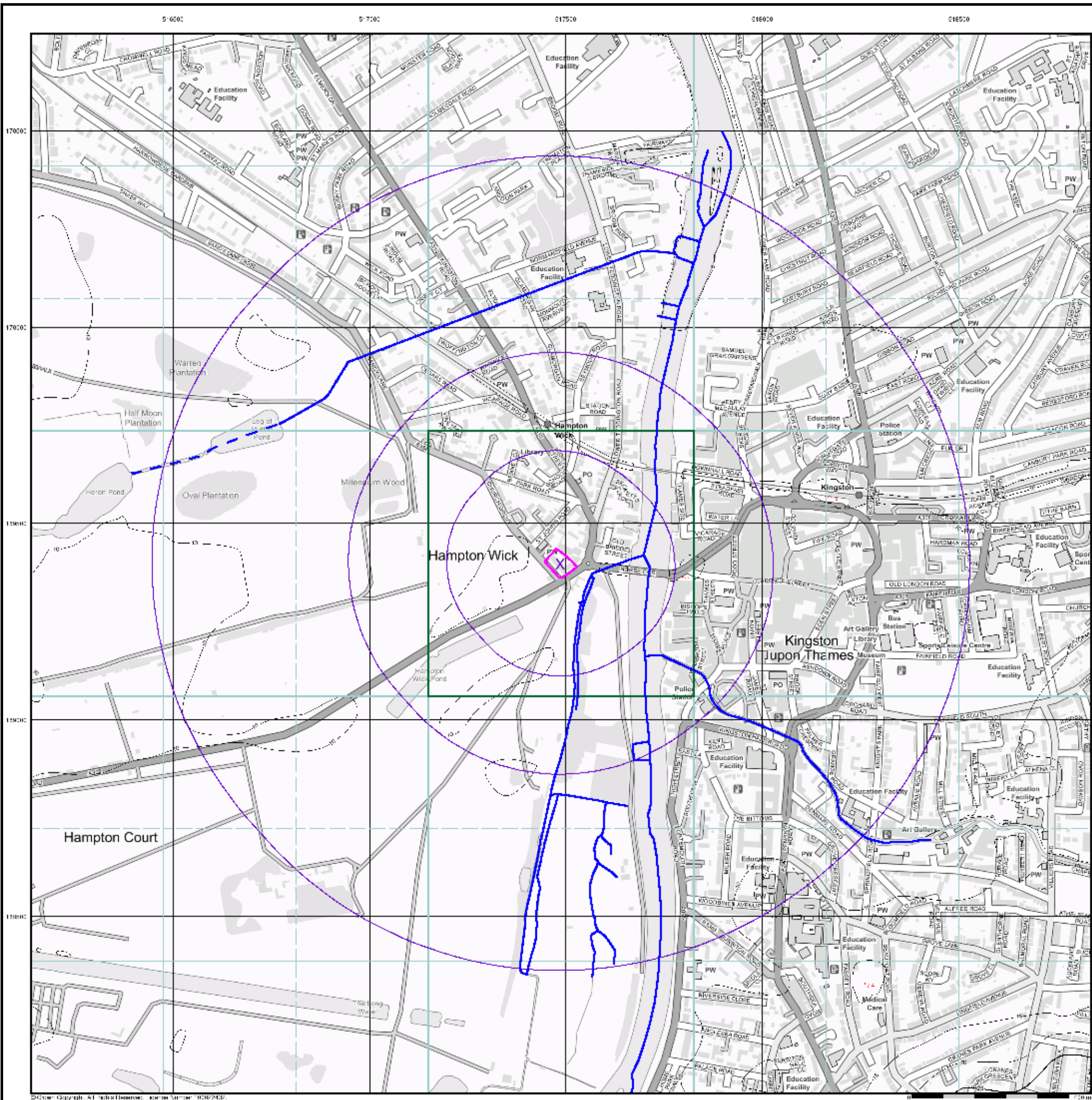


### Order Details

Order Number: 265833838\_1\_1  
 Customer Ref: 201345  
 National Grid Reference: 517490, 169400  
 Slice: A  
 Site Area (Ha): 0.33  
 Search Buffer (m): 1000

### Site Details

Second Floor Flat 2e Room 2, Kingston Bridge House, Church Grove, HAMPTON WICK, KT1 4AG



© Crown Copyright. All Rights Reserved. Ordnance Survey Licence No. 100029430



### General

- Search Area
- Search Buffer
- Point of Interest

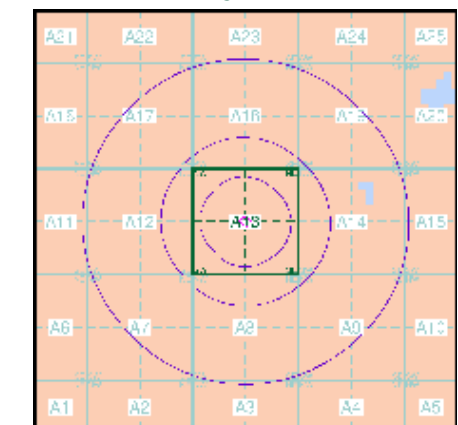
### Risk of Flooding from Surface Water

- High - 50 Year Return Period
- Medium - 100 Year Return Period
- Low - 100 Year Return Period

### Suitability

- All other Land Use
- Commercial
- Residential
- Green Land (Grass, etc.)
- Empty

### EANRW Suitability Map - Slice A

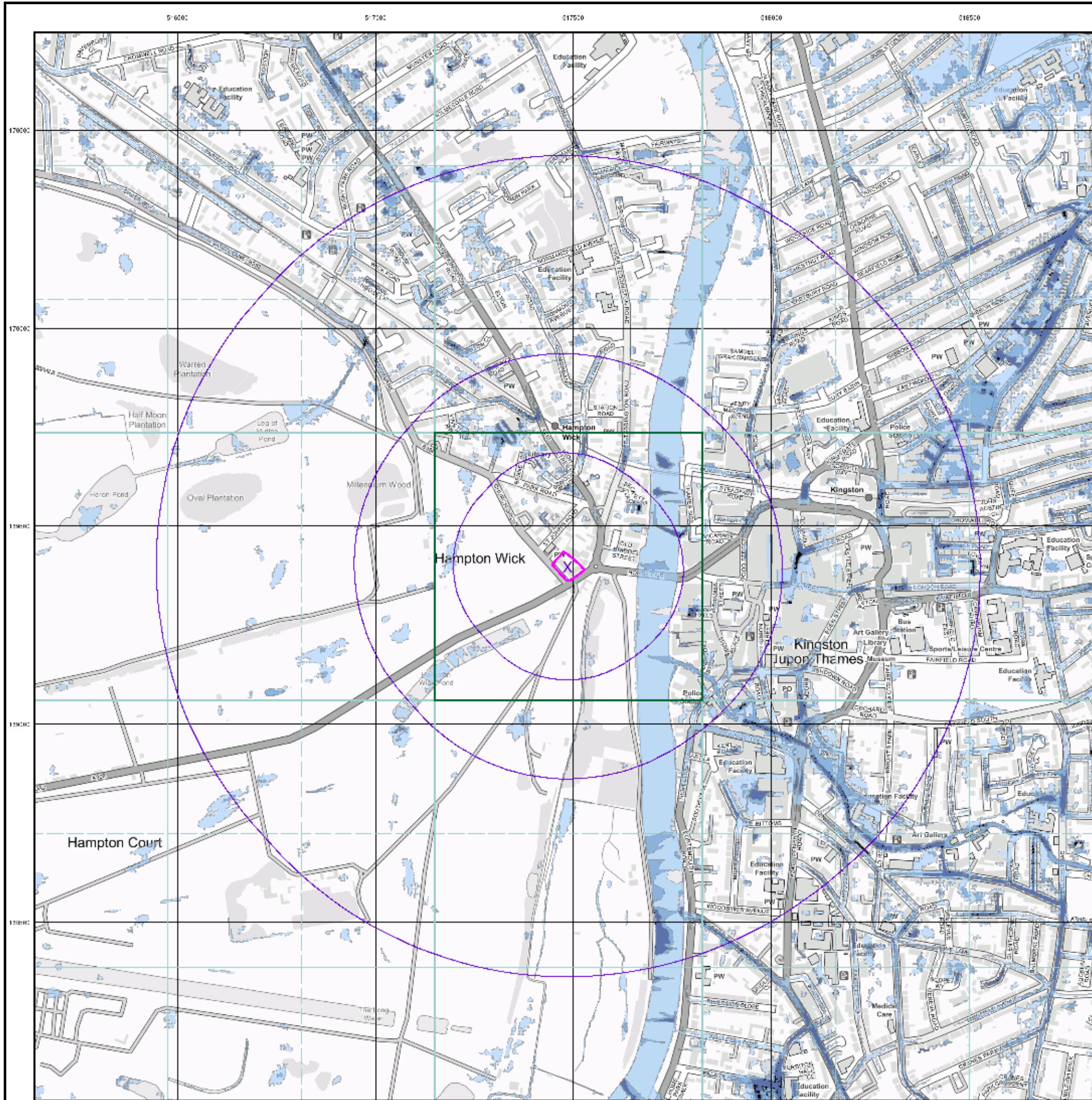


### Order Details

Order Number: 265833838\_1\_1  
 Customer Ref: 201345  
 National Grid Reference: 517490, 169400  
 Slice: A  
 Site Area (Ha): 0.33  
 Search Buffer (m): 1000

### Site Details

Second Floor Flat 2e Room 2, Kingston Bridge House, Church Grove, HAMPTON WICK, KT1 4AG



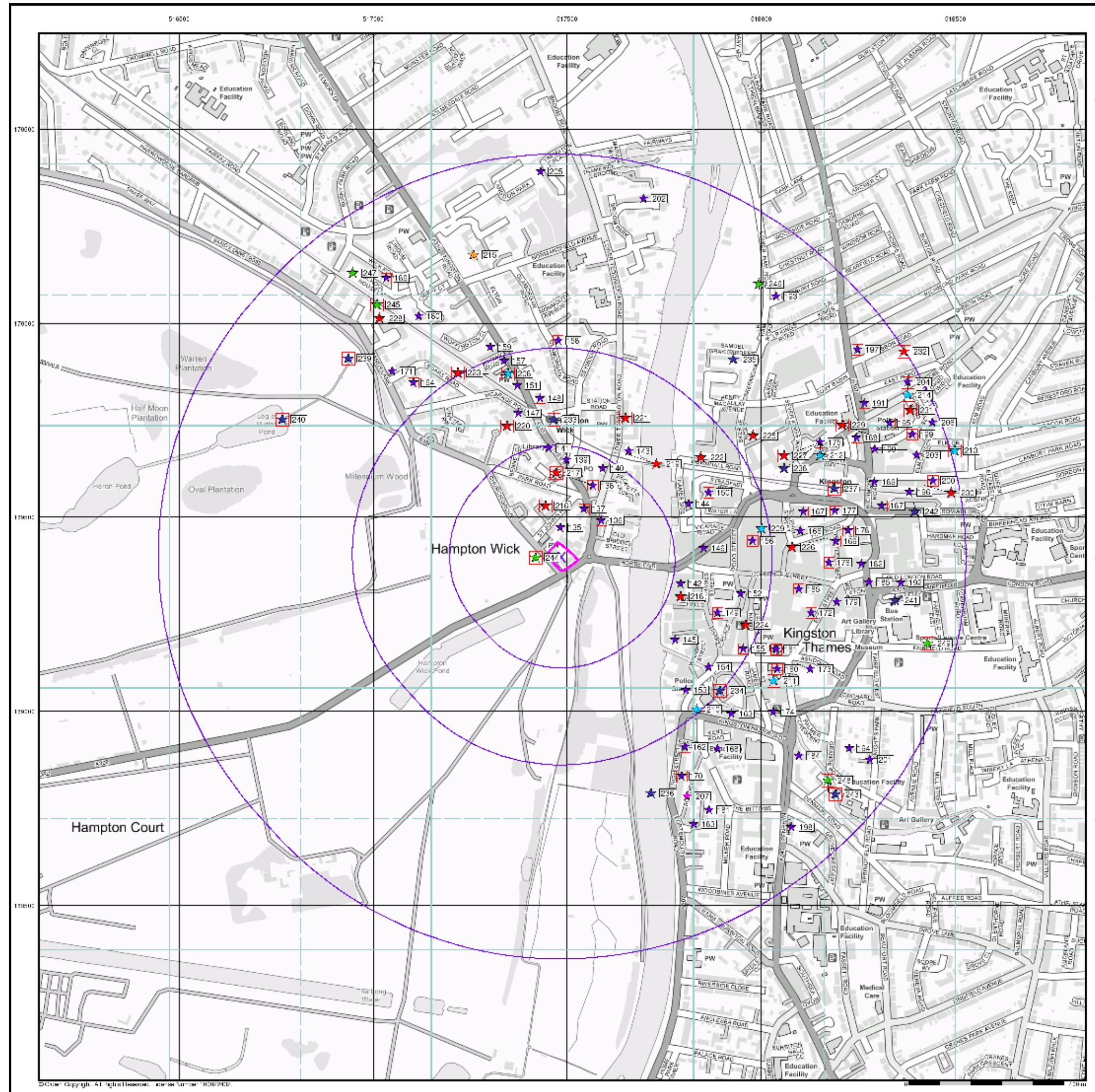












## Industrial Land Use Map

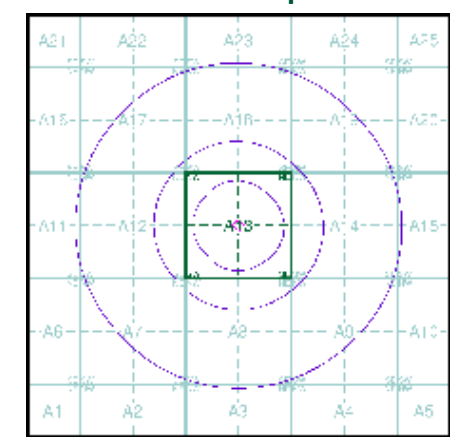
### General

- General Use
- Specified Use
- Boundary Reference Point
- Site
- Map ID

### Industrial Land Use

- Landfill - Trade Wastes - Fuel
- Fuel - Fuel
- Gas Pipelines
- Points of Interest - Commercial Services
- Points of Interest - Education and Health
- Points of Interest - Manufacturing and Production
- Points of Interest - Public Amenity
- Points of Interest - Recreational and Amusement
- Underground Structural Utilities

## Industrial Land Use Map - Slice A



### Order Details

Order Number: 265833838\_1\_1  
 Customer Ref: 201345  
 National Grid Reference: 517490, 169400  
 Slice: A  
 Site Area (Ha): 0.33  
 Search Buffer (m): 1000

### Site Details

Second Floor Flat 2e Room 2, Kingston Bridge House, Church Grove, HAMPTON WICK, KT1 4AG



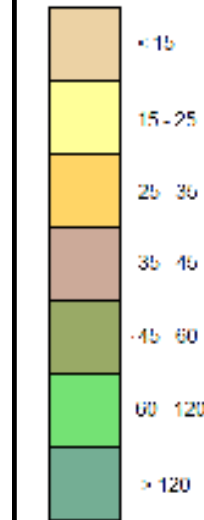
## General

● Boundary  
● Boundary  
✕ Training Reference Point

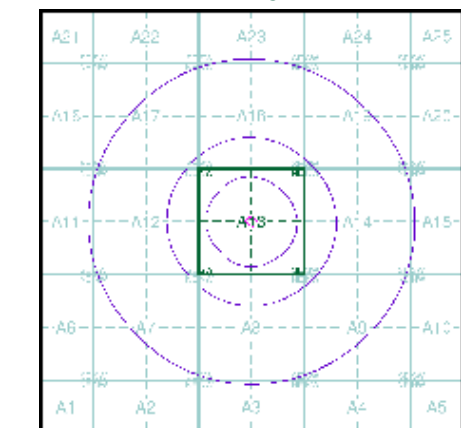
## Urban Soil Chemistry Arsenic

● DCS Urban Soil Chemistry Measured Concentration Values (mg/kg)

Arsenic Concentrations mg/kg



## Urban Soil Chemistry Arsenic - Slice A

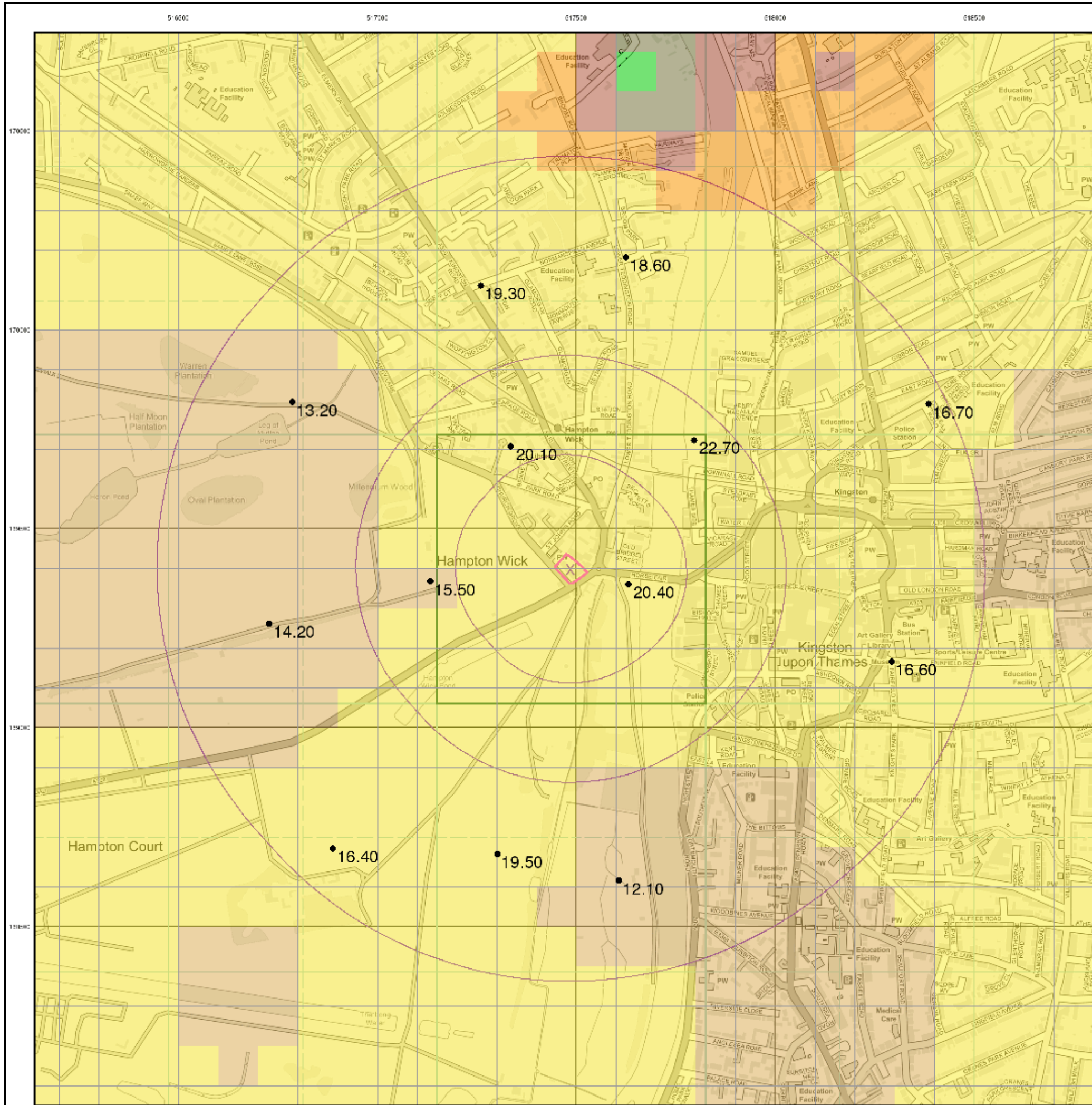


## Order Details

Order Details: 265833838\_1\_1  
 Customer Ref: 201345  
 National Grid Reference: 517490, 169400  
 Slice: A  
 Site Area (Ha): 0.33  
 Search Buffer (m): 1000

## Site Details

Second Floor Flat 2e Room 2, Kingston Bridge House, Church Grove, HAMPTON WICK, KT1 4AG





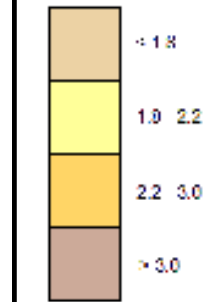
## General

● Specified Use    
 ● Specified Use/NO    
 X Change of Use/NO

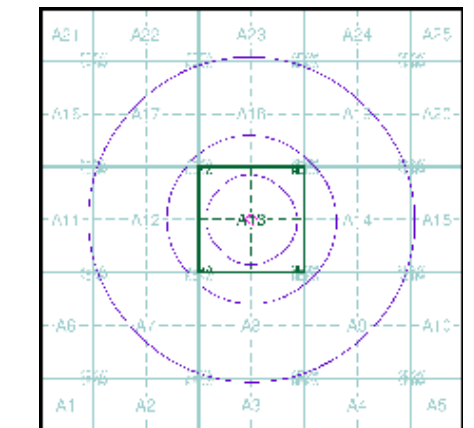
## Urban Soil Chemistry Cadmium

● DCS Urban Soil Chemistry Measured Concentration Values (mg/kg)

Cadmium Concentrations mg/kg



## Urban Soil Chemistry Cadmium - Slice A

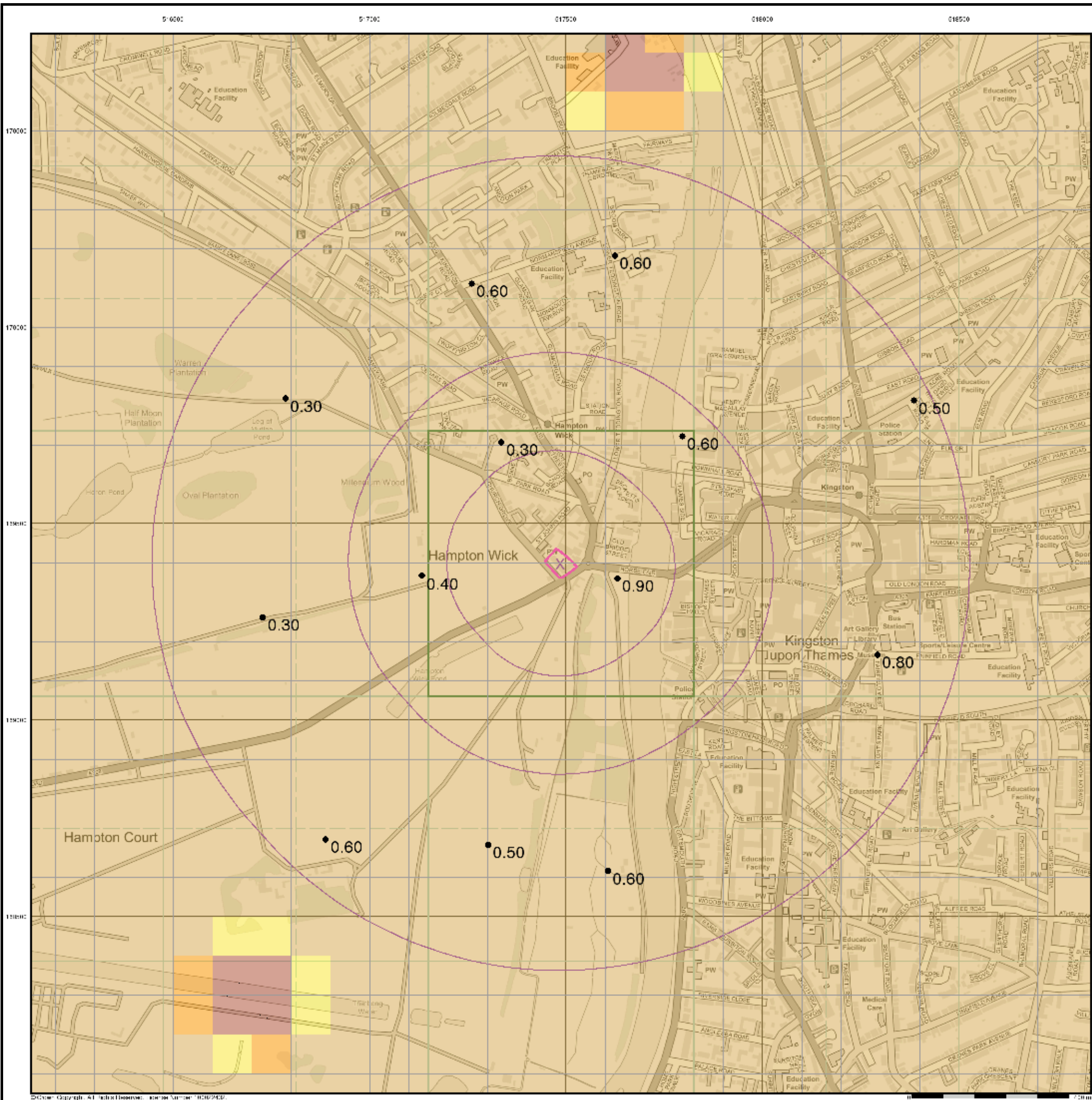


## Order Details

Order Details: 265833838\_1\_1  
 Customer Ref: 201345  
 National Grid Reference: 517490, 169400  
 Slice: A  
 Site Area (Ha): 0.33  
 Search Buffer (m): 1000

## Site Details

Second Floor Flat 2e Room 2, Kingston Bridge House, Church Grove, HAMPTON WICK, KT1 4AG





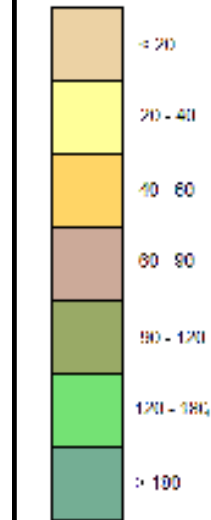
## General

● RRS Urban Soil Chemistry Measured Concentration Values (mg/kg)
 ● Station Location
 X Testing Reference Point

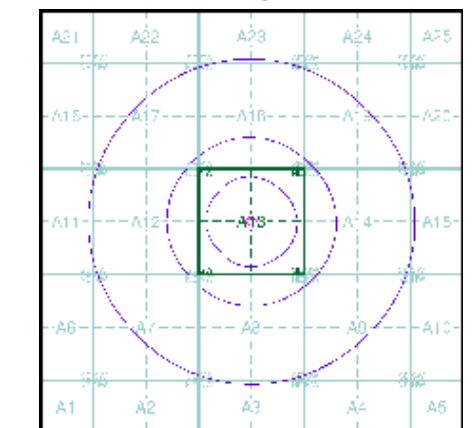
## Urban Soil Chemistry Chromium

RRS Urban Soil Chemistry Measured Concentration Values (mg/kg)

Chromium Concentrations mg/kg



## Urban Soil Chemistry Chromium - Slice A

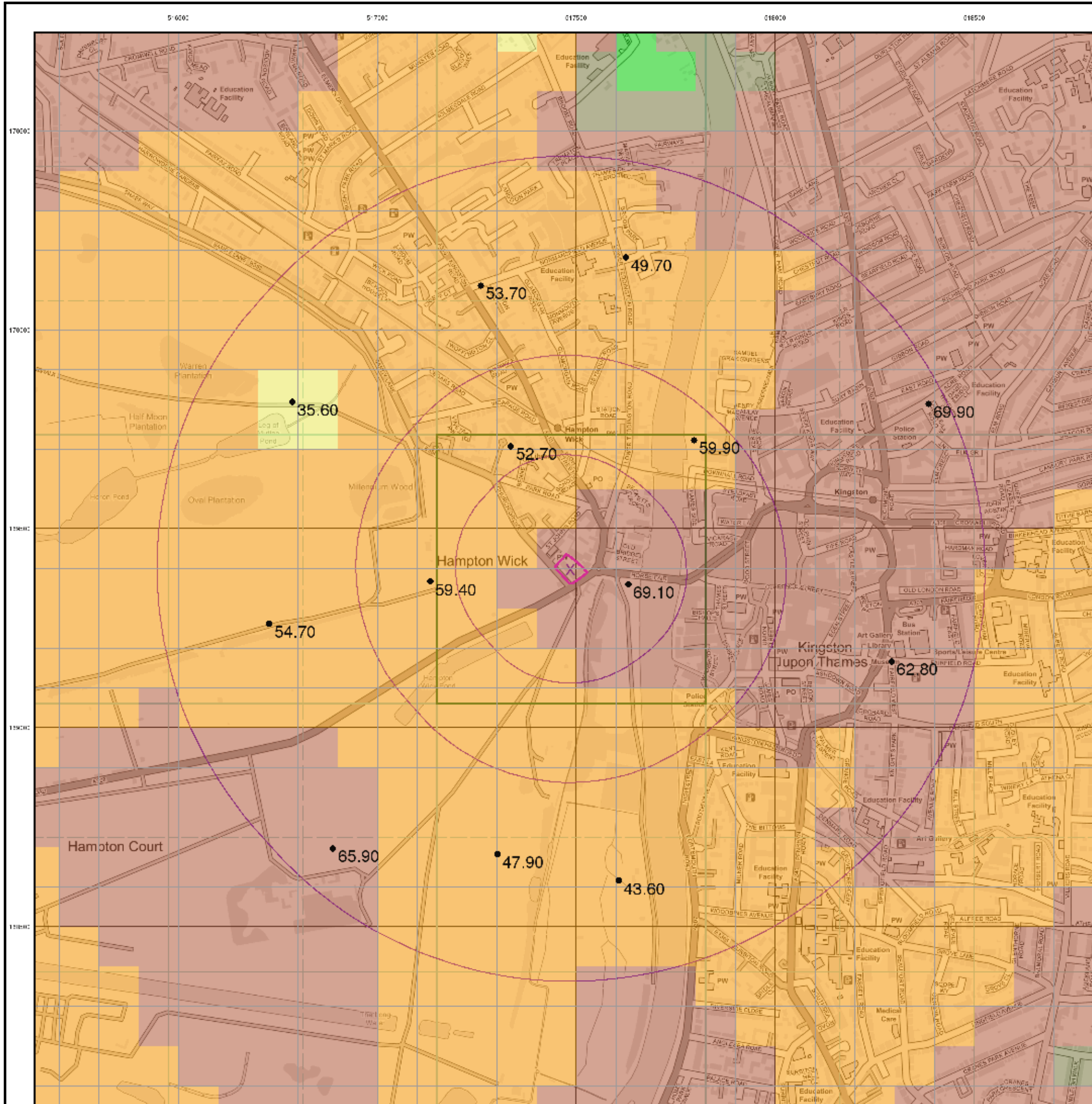


## Order Details

Order Details: 265833838\_1\_1  
 Customer Ref: 201345  
 National Grid Reference: 517490, 169400  
 Slice: A  
 Site Area (Ha): 0.33  
 Search Buffer (m): 1000

## Site Details

Second Floor Flat 2e Room 2, Kingston Bridge House, Church Grove, HAMPTON WICK, KT1 4AG





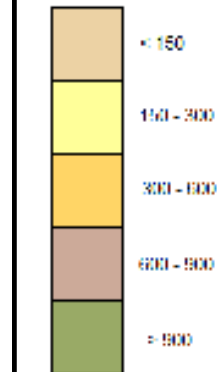
### General

● Sewer Main  
● Water Main  
X Electricity Lines

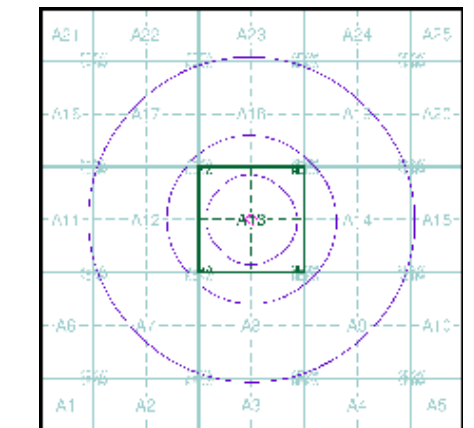
### Urban Soil Chemistry Lead

● HGS Urban Soil Chemistry Measured Concentration Values (mg/kg)

Lead Concentrations (mg/kg)



### Urban Soil Chemistry Lead - Slice A



### Order Details

Order Details: 265833838\_1\_1  
 Customer Ref: 201345  
 National Grid Reference: 517490, 169400  
 Slice: A  
 Site Area (Ha): 0.33  
 Search Buffer (m): 1000

### Site Details

Second Floor Flat 2e Room 2, Kingston Bridge House, Church Grove, HAMPTON WICK, KT1 4AG

