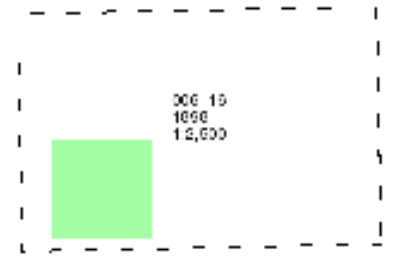




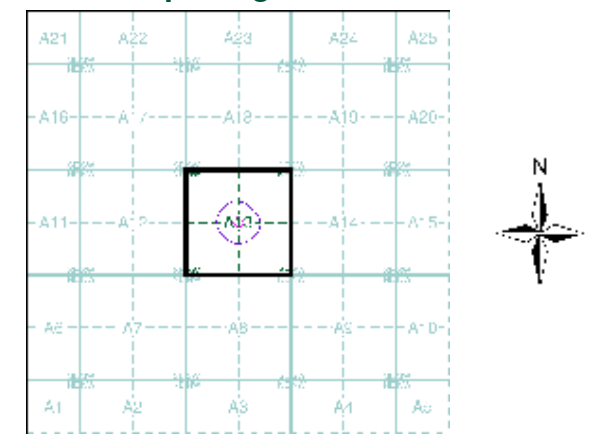
Surrey
Published 1898
Source map scale - 1:2,500

The historical maps shown were reproduced from maps predominantly held at the scale adopted for England, Wales and Scotland in the 1840's. In 1854 the 1:2,500 scale was adopted for mapping urban areas and by 1896 it covered the whole of what were considered to be the cultivated parts of Great Britain. The published date given below is often some years later than the surveyed date. Before 1938, all OS maps were based on the Cassini Projection, with independent surveys of a single county or group of counties, giving rise to significant inaccuracies in outlying areas.

Map Name(s) and Date(s)

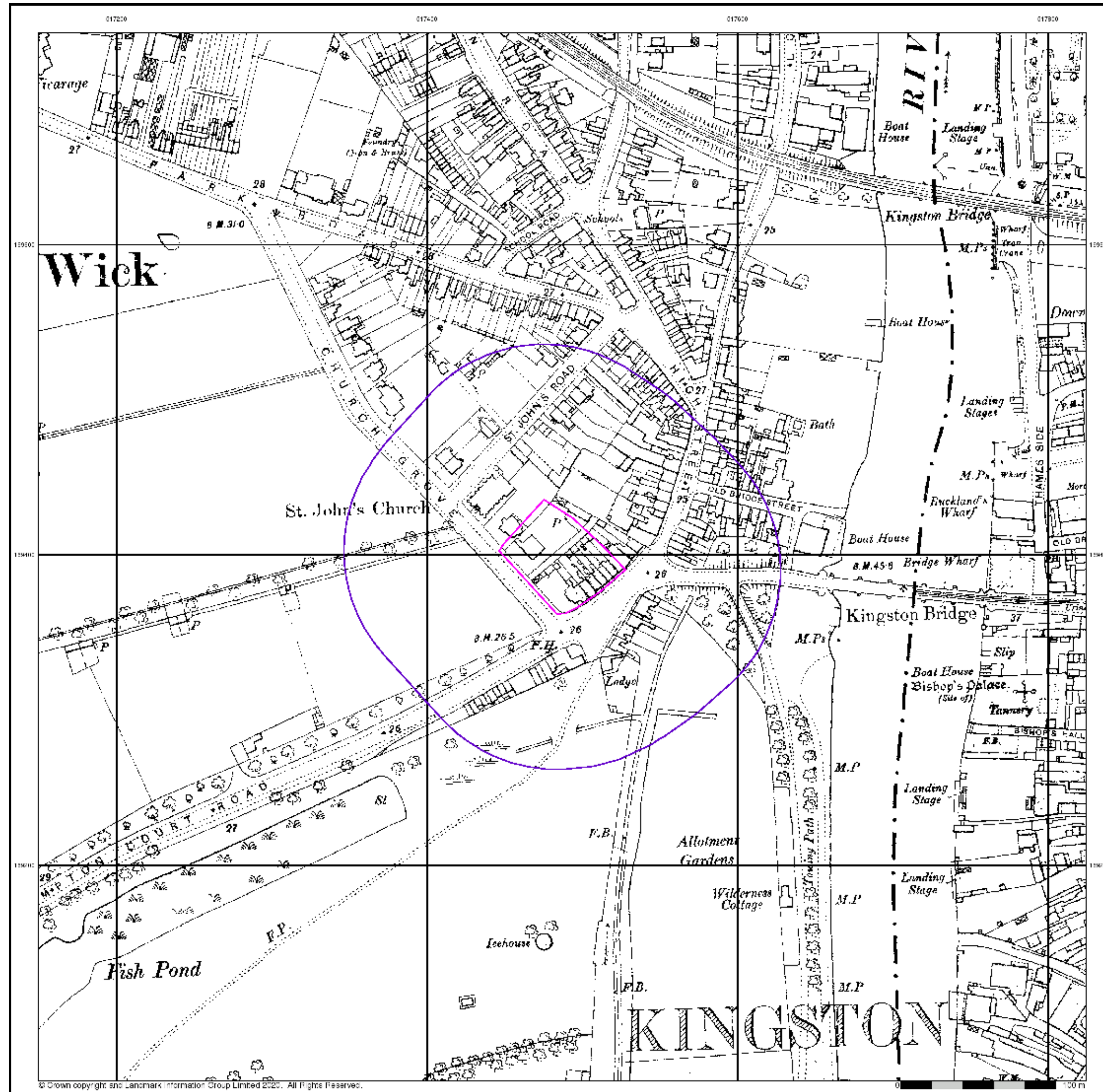


Historical Map - Segment A13



Order Details
 Order Number: 265833838_1_1
 Customer Ref: 201345
 National Grid Reference: 517490, 169400
 Slice: A
 Site Area (Ha): 0.33
 Search Buffer (m): 100

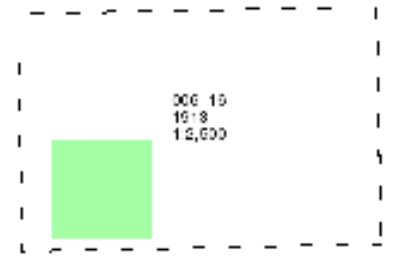
Site Details
 Second Floor Flat 2e Room 2, Kingston Bridge House, Church Grove, HAMPTON WICK, KT1 4AG



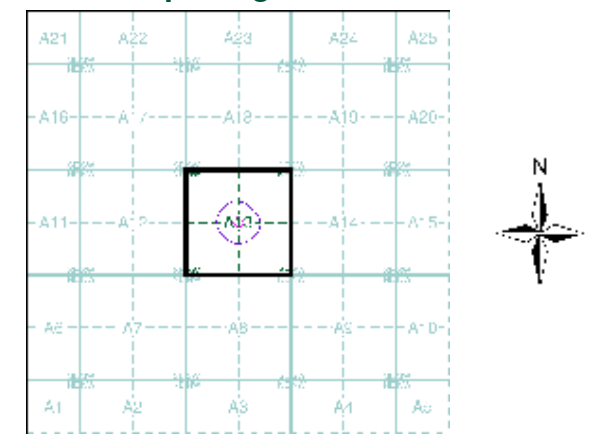
Surrey
Published 1913
Source map scale - 1:2,500

The historical maps shown were reproduced from maps predominantly held at the scale adopted for England, Wales and Scotland in the 1840's. In 1854 the 1:2,500 scale was adopted for mapping urban areas and by 1896 it covered the whole of what were considered to be the cultivated parts of Great Britain. The published date given below is often some years later than the surveyed date. Before 1938, all OS maps were based on the Cassini Projection, with independent surveys of a single county or group of counties, giving rise to significant inaccuracies in outlying areas.

Map Name(s) and Date(s)



Historical Map - Segment A13




Order Details
 Order Number: 265833838_1_1
 Customer Ref: 201345
 National Grid Reference: 517490, 169400
 Slice: A
 Site Area (Ha): 0.33
 Search Buffer (m): 100

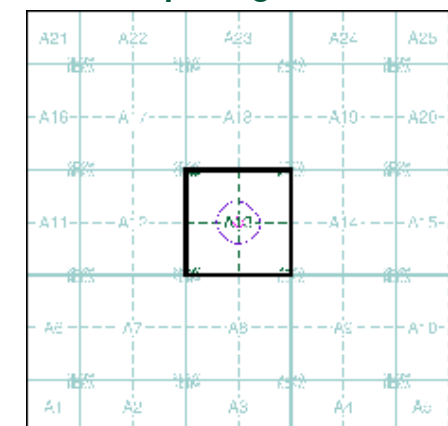
Site Details
 Second Floor Flat 2e Room 2, Kingston Bridge House, Church Grove, HAMPTON WICK, KT1 4AG

The historical maps shown were reproduced from maps predominantly held at the scale adopted for England, Wales and Scotland in the 1840's. In 1854 the 1:2,500 scale was adopted for mapping urban areas and by 1896 it covered the whole of what were considered to be the cultivated parts of Great Britain. The published date given below is often some years later than the surveyed date. Before 1938, all OS maps were based on the Cassini Projection, with independent surveys of a single county or group of counties, giving rise to significant inaccuracies in outlying areas.

Map Name(s) and Date(s)



Historical Map - Segment A13

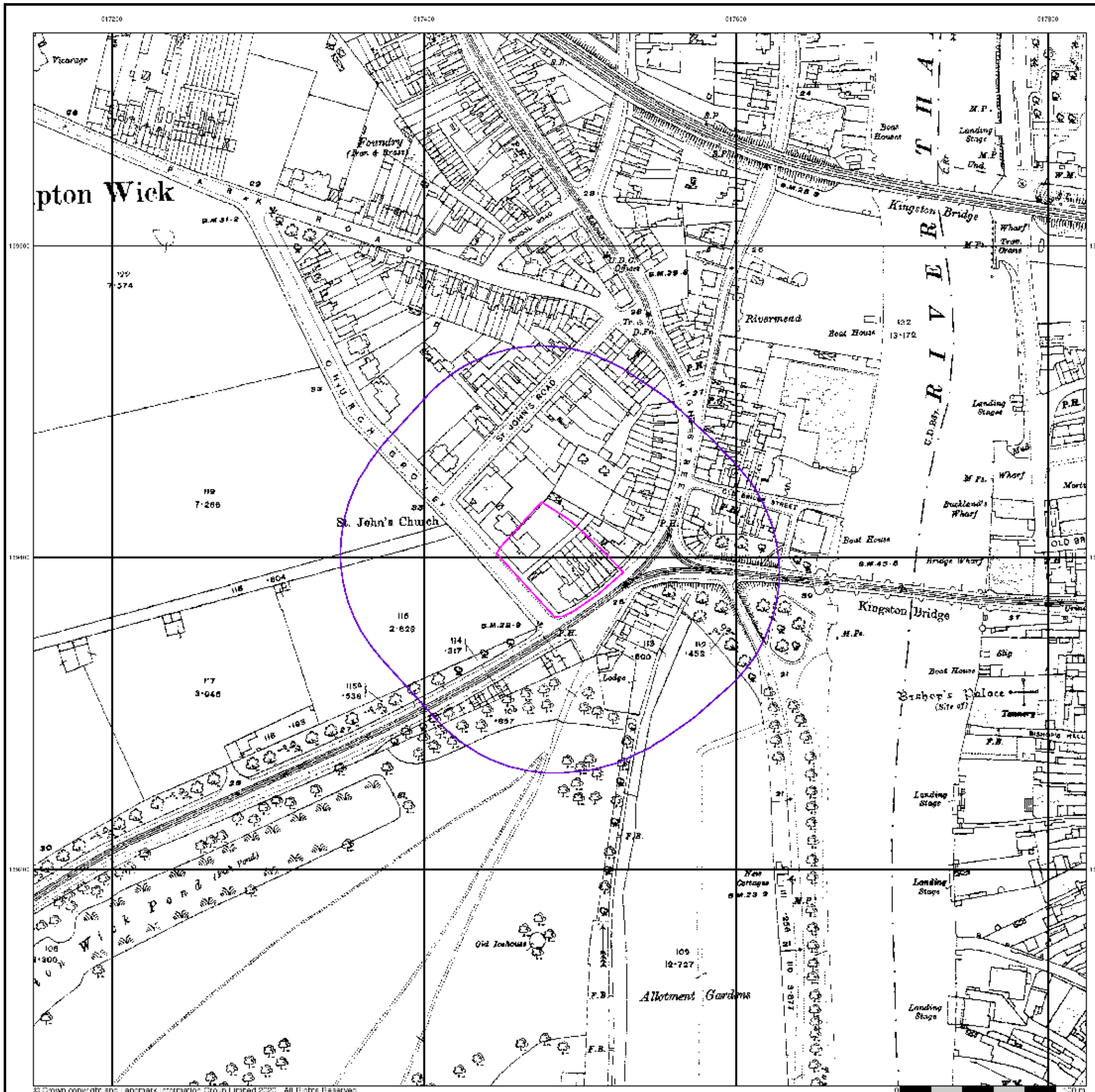


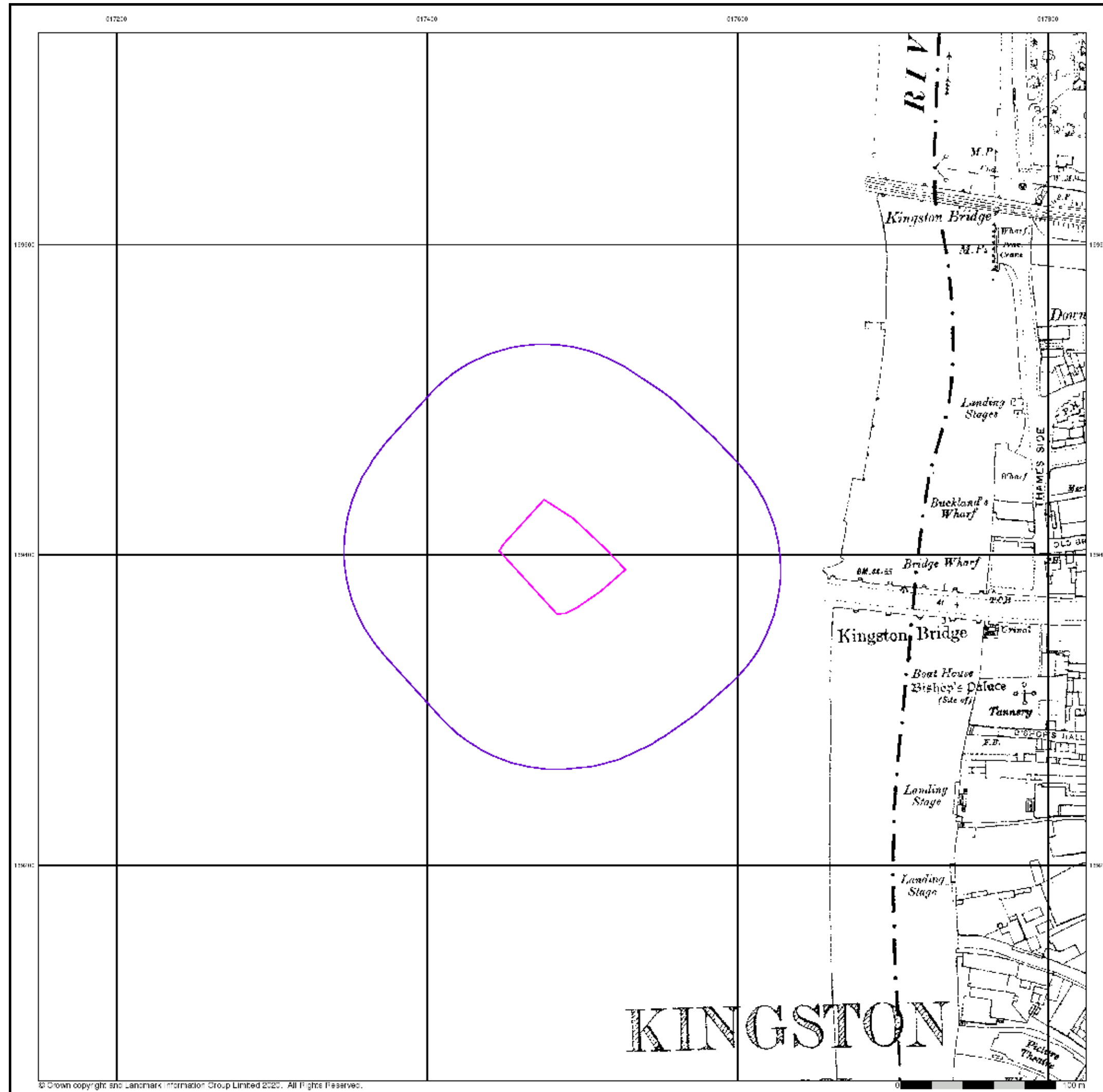
Order Details

Order Number: 265833838_1_1
 Customer Ref: 201345
 National Grid Reference: 517490, 169400
 Slice: A
 Site Area (Ha): 0.33
 Search Buffer (m): 100

Site Details

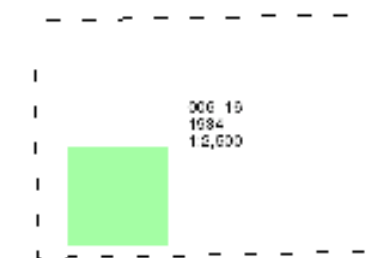
Second Floor Flat 2e Room 2, Kingston Bridge House, Church Grove, HAMPTON WICK, KT1 4AG



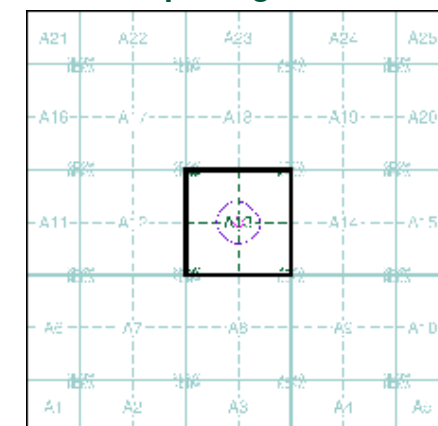


The historical maps shown were reproduced from maps predominantly held at the scale adopted for England, Wales and Scotland in the 1840's. In 1854 the 1:2,500 scale was adopted for mapping urban areas and by 1896 it covered the whole of what were considered to be the cultivated parts of Great Britain. The published date given below is often some years later than the surveyed date. Before 1938, all OS maps were based on the Cassini Projection, with independent surveys of a single county or group of counties, giving rise to significant inaccuracies in outlying areas.

Map Name(s) and Date(s)



Historical Map - Segment A13



Order Details


Order Number: 265833838_1_1
 Customer Ref: 201345
 National Grid Reference: 517490, 169400
 Slice: A
 Site Area (Ha): 0.33
 Search Buffer (m): 100

Site Details

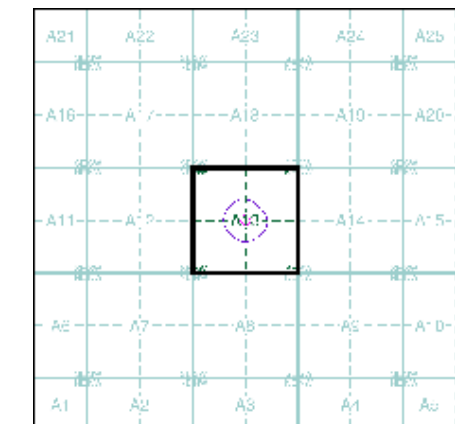
Second Floor Flat 2e Room 2, Kingston Bridge House, Church Grove, HAMPTON WICK, KT1 4AG

The historical maps shown were reproduced from maps predominantly held at the scale adopted for England, Wales and Scotland in the 1840's. In 1854 the 1:2,500 scale was adopted for mapping urban areas and by 1896 it covered the whole of what were considered to be the cultivated parts of Great Britain. The published date given below is often some years later than the surveyed date. Before 1938, all OS maps were based on the Cassini Projection, with independent surveys of a single county or group of counties, giving rise to significant inaccuracies in outlying areas.

Map Name(s) and Date(s)



Historical Map - Segment A13

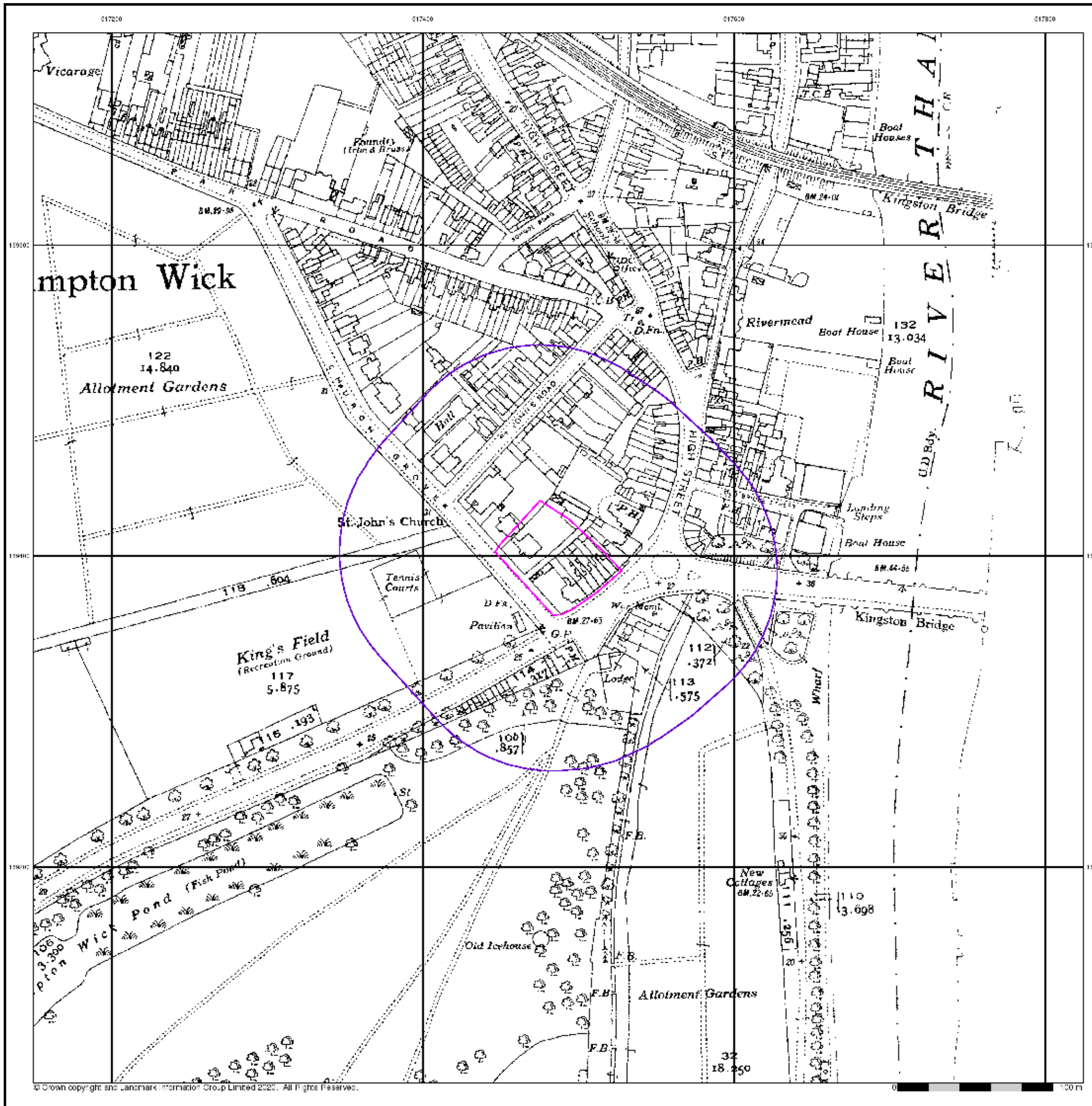


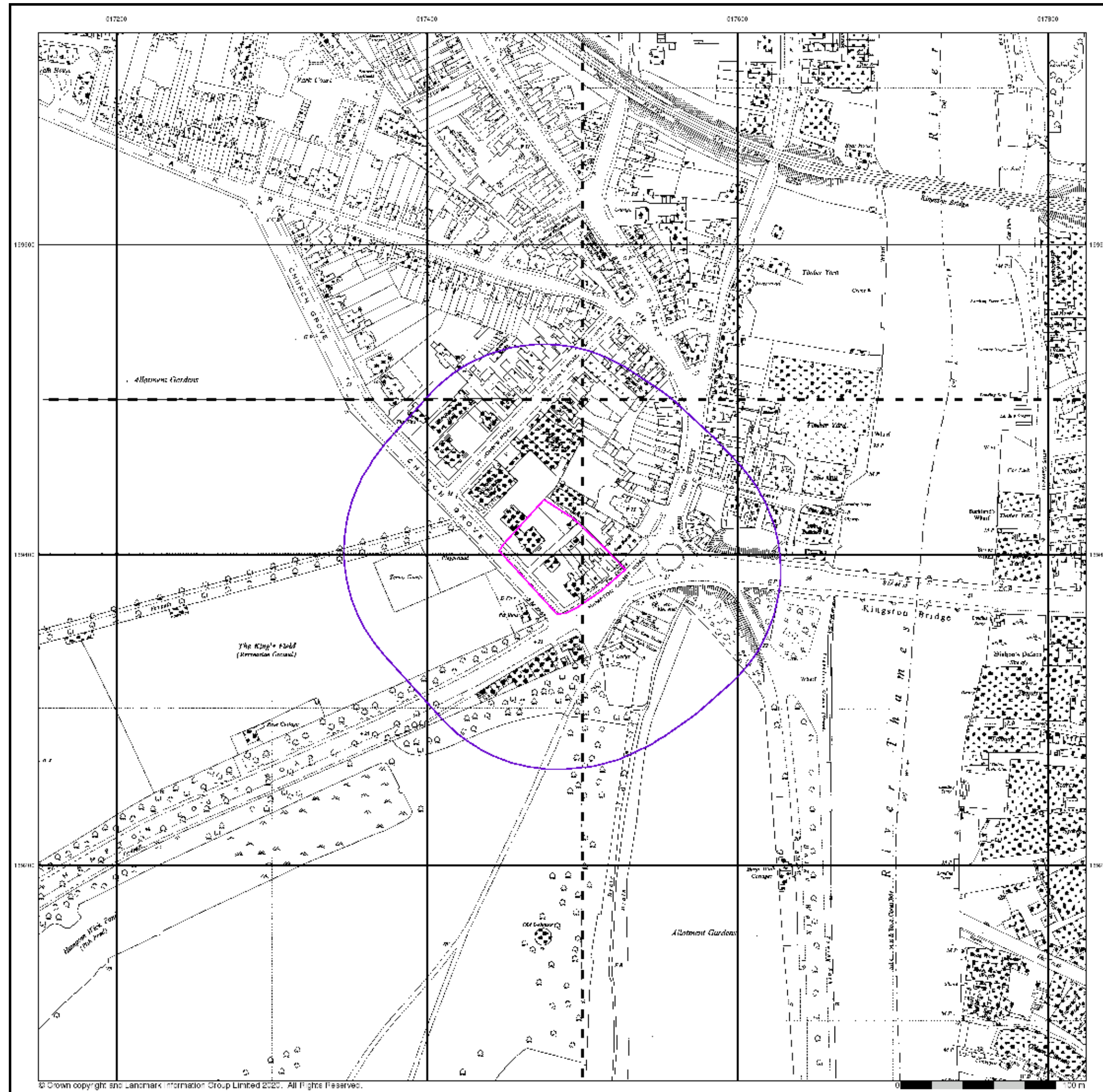
Order Details

Order Number: 265833838_1_1
 Customer Ref: 201345
 National Grid Reference: 517490, 169400
 Slice: A
 Site Area (Ha): 0.33
 Search Buffer (m): 100

Site Details

Second Floor Flat 2e Room 2, Kingston Bridge House, Church Grove, HAMPTON WICK, KT1 4AG





Envirocheck®

LANDMARK INFORMATION GROUP

Ordnance Survey Plan

Published 1956

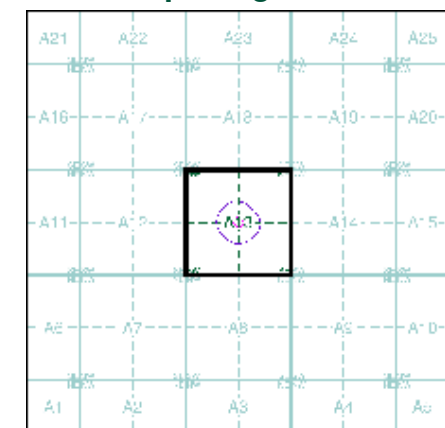
Source map scale - 1:1,250

The historical maps shown were reproduced from maps predominantly held at the scale adopted for England, Wales and Scotland in the 1840's. In 1854 the 1:2,500 scale was adopted for mapping urban areas and by 1896 it covered the whole of what were considered to be the cultivated parts of Great Britain. The published date given below is often some years later than the surveyed date. Before 1938, all OS maps were based on the Cassini Projection, with independent surveys of a single county or group of counties, giving rise to significant inaccuracies in outlying areas.

Map Name(s) and Date(s)

TO1789NW 1958 1:1,250	TO1789NE 1958 1:1,250
TO1788W 1958 1:1,250	TO1788E 1958 1:1,250

Historical Map - Segment A13



Order Details

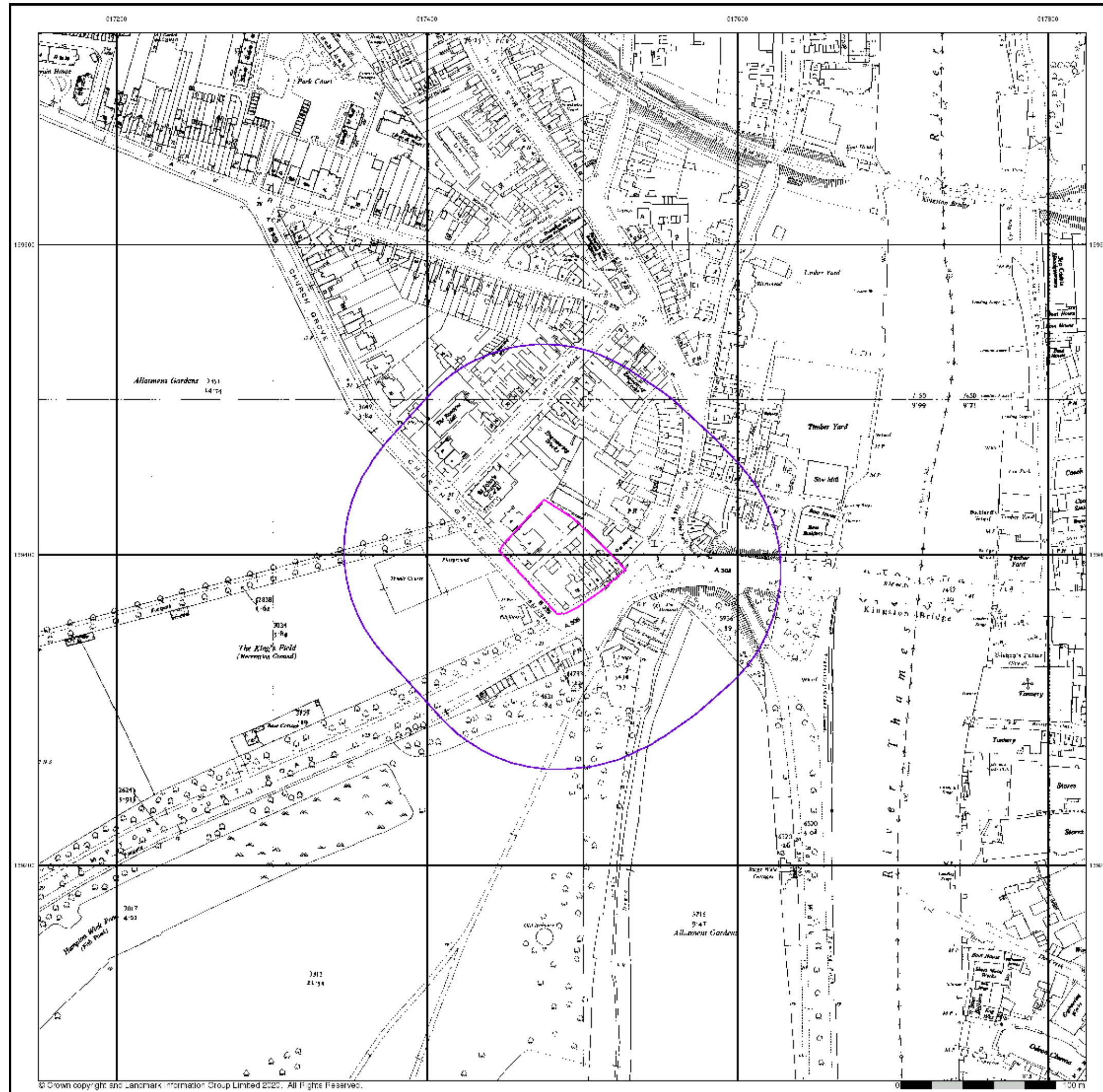
Order Number: 265833838_1_1
 Customer Ref: 201345
 National Grid Reference: 517490, 169400
 Slice: A
 Site Area (Ha): 0.33
 Search Buffer (m): 100

Site Details

Second Floor Flat 2e Room 2, Kingston Bridge House, Church Grove, HAMPTON WICK, KT1 4AG

Landmark
 LANDMARK INFORMATION GROUP

Tel: 0844 844 9952
 Fax: 0844 844 9951
 Web: www.envirocheck.co.uk



Envirocheck®

LANDMARK INFORMATION GROUP®

Ordnance Survey Plan

Published 1956

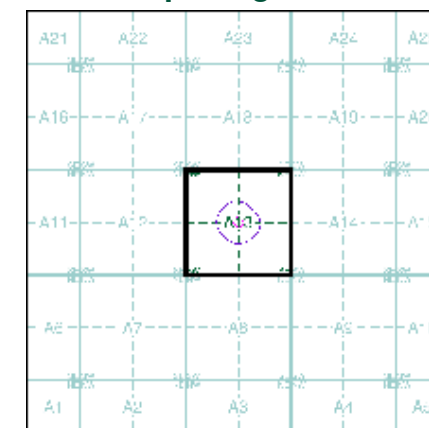
Source map scale - 1:2,500

The historical maps shown were reproduced from maps predominantly held at the scale adopted for England, Wales and Scotland in the 1840's. In 1854 the 1:2,500 scale was adopted for mapping urban areas and by 1896 it covered the whole of what were considered to be the cultivated parts of Great Britain. The published date given below is often some years later than the surveyed date. Before 1938, all OS maps were based on the Cassini Projection, with independent surveys of a single county or group of counties, giving rise to significant inaccuracies in outlying areas.

Map Name(s) and Date(s)

TO1780
1956
1:2,500

Historical Map - Segment A13



Order Details

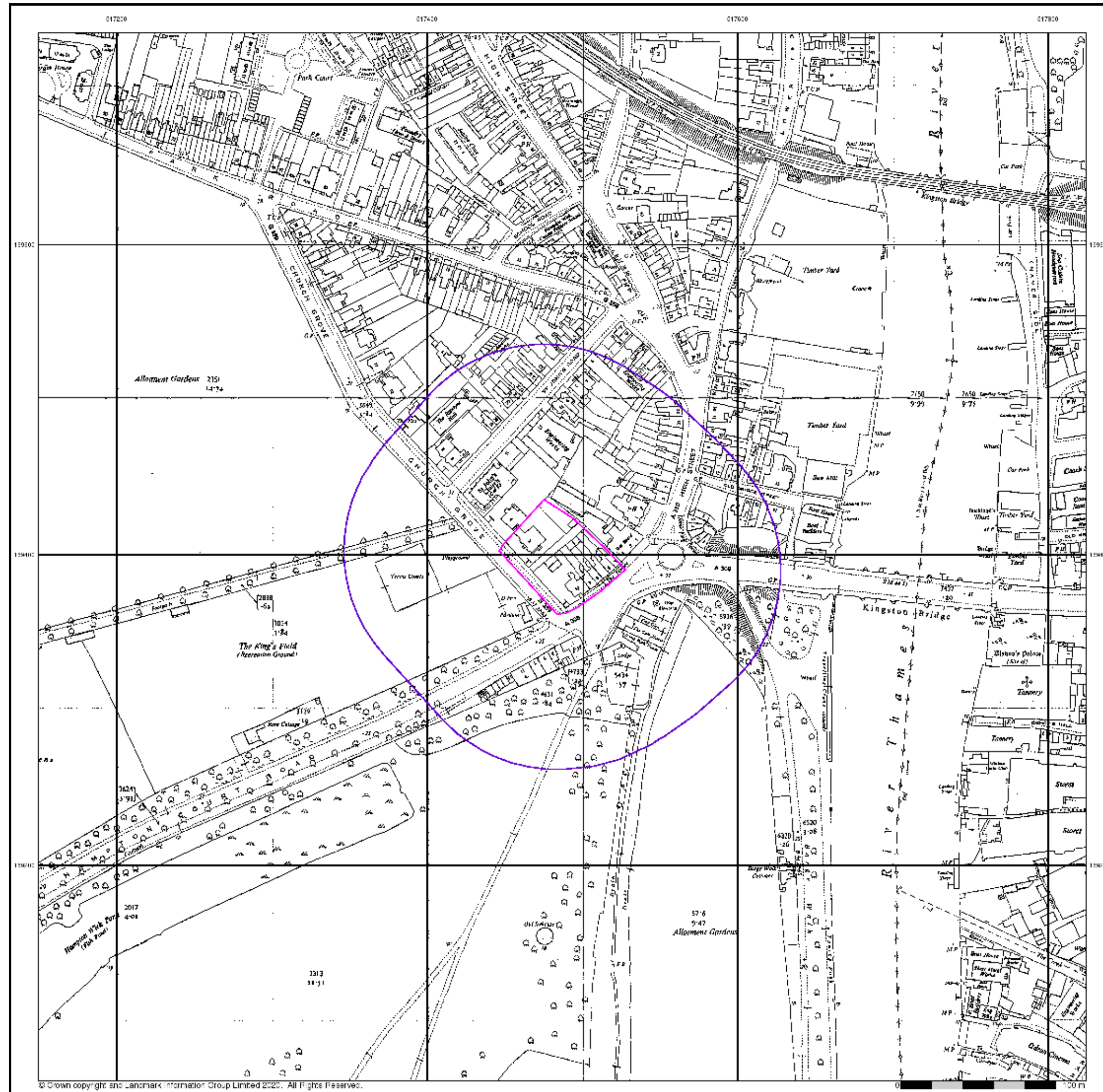
Order Number: 265833838_1_1
 Customer Ref: 201345
 National Grid Reference: 517490, 169400
 Slice: A
 Site Area (Ha): 0.33
 Search Buffer (m): 100

Site Details

Second Floor Flat 2e Room 2, Kingston Bridge House, Church Grove, HAMPTON WICK, KT1 4AG

Landmark®
 LANDMARK INFORMATION GROUP

Tel: 0844 844 9952
 Fax: 0844 844 9951
 Web: www.envirocheck.co.uk



Envirocheck®

LANDMARK INFORMATION GROUP

Additional SIMs

Published 1956

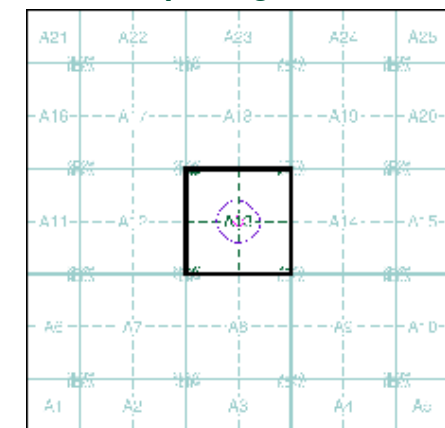
Source map scale - 1:2,500

The SIM cards (Ordnance Survey's 'Survey of Information on Microfilm') are further, minor editions of mapping which were produced and published in between the main editions as an area was updated. They date from 1947 to 1994, and contain detailed information on buildings, roads and land-use. These maps were produced at both 1:2,500 and 1:1,250 scales.

Map Name(s) and Date(s)

TO1780
1956
1:2,500

Historical Map - Segment A13



Order Details

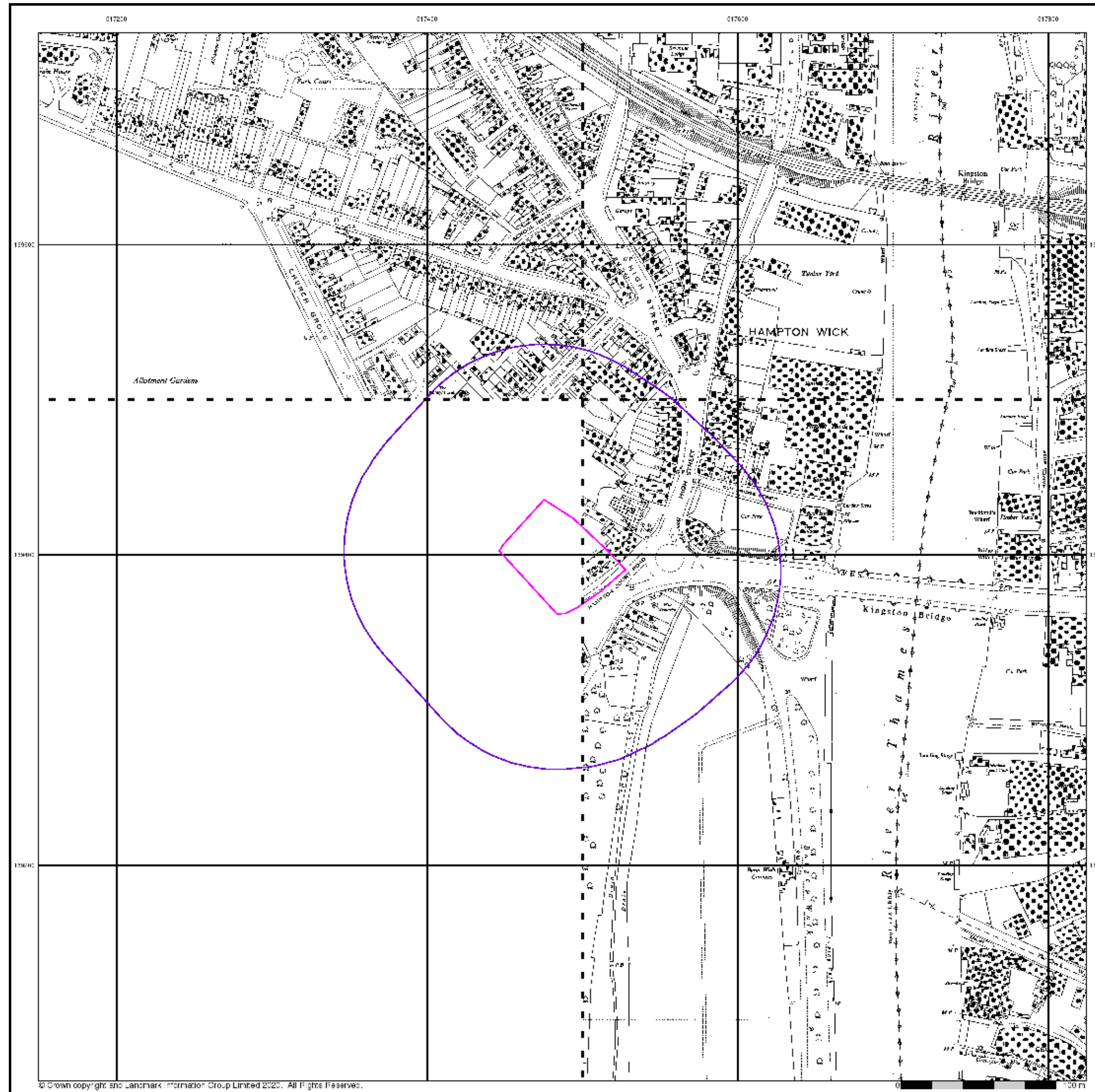
Order Number: 265833838_1_1
 Customer Ref: 201345
 National Grid Reference: 517490, 169400
 Slice: A
 Site Area (Ha): 0.33
 Search Buffer (m): 100

Site Details

Second Floor Flat 2e Room 2, Kingston Bridge House, Church Grove, HAMPTON WICK, KT1 4AG

Landmark
 INFORMATION GROUP

Tel: 0844 844 9952
 Fax: 0844 844 9951
 Web: www.envirocheck.co.uk



© Crown copyright and Landmark Information Group Limited 2020. All Rights Reserved.

Envirocheck®

LANDMARK INFORMATION GROUP

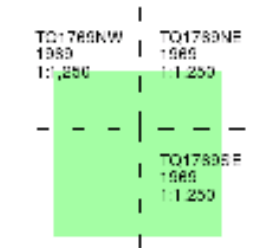
Ordnance Survey Plan

Published 1969

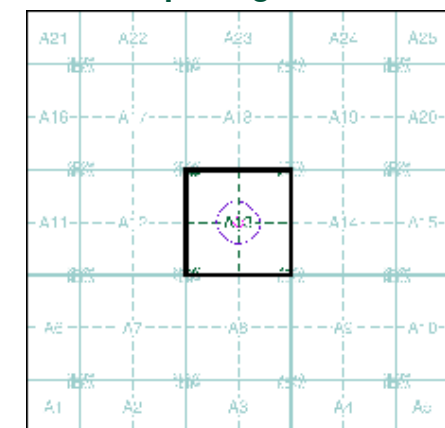
Source map scale - 1:1,250

The historical maps shown were reproduced from maps predominantly held at the scale adopted for England, Wales and Scotland in the 1840's. In 1854 the 1:2,500 scale was adopted for mapping urban areas and by 1896 it covered the whole of what were considered to be the cultivated parts of Great Britain. The published date given below is often some years later than the surveyed date. Before 1938, all OS maps were based on the Cassini Projection, with independent surveys of a single county or group of counties, giving rise to significant inaccuracies in outlying areas.

Map Name(s) and Date(s)



Historical Map - Segment A13



Order Details

Order Number: 265833838_1_1
 Customer Ref: 201345
 National Grid Reference: 517490, 169400
 Slice: A
 Site Area (Ha): 0.33
 Search Buffer (m): 100

Site Details

Second Floor Flat 2e Room 2, Kingston Bridge House, Church Grove, HAMPTON WICK, KT1 4AG

Landmark
 INFORMATION GROUP

Tel: 0844 844 9952
 Fax: 0844 844 9951
 Web: www.envirocheck.co.uk

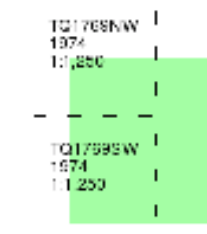
Supply of Unpublished Survey Information

Published 1974

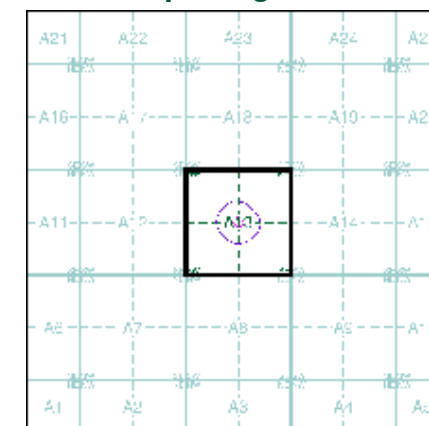
Source map scale - 1:1,250

SUSI maps (Supply of Unpublished Survey Information) were produced between 1972 and 1977, mainly for internal use at Ordnance Survey. These were more of a 'work-in-progress' plan as they showed updates of individual areas on a map. These maps were unpublished, and they do not represent a single moment in time. They were produced at both 1:2,500 and 1:1,250 scales.

Map Name(s) and Date(s)



Historical Map - Segment A13

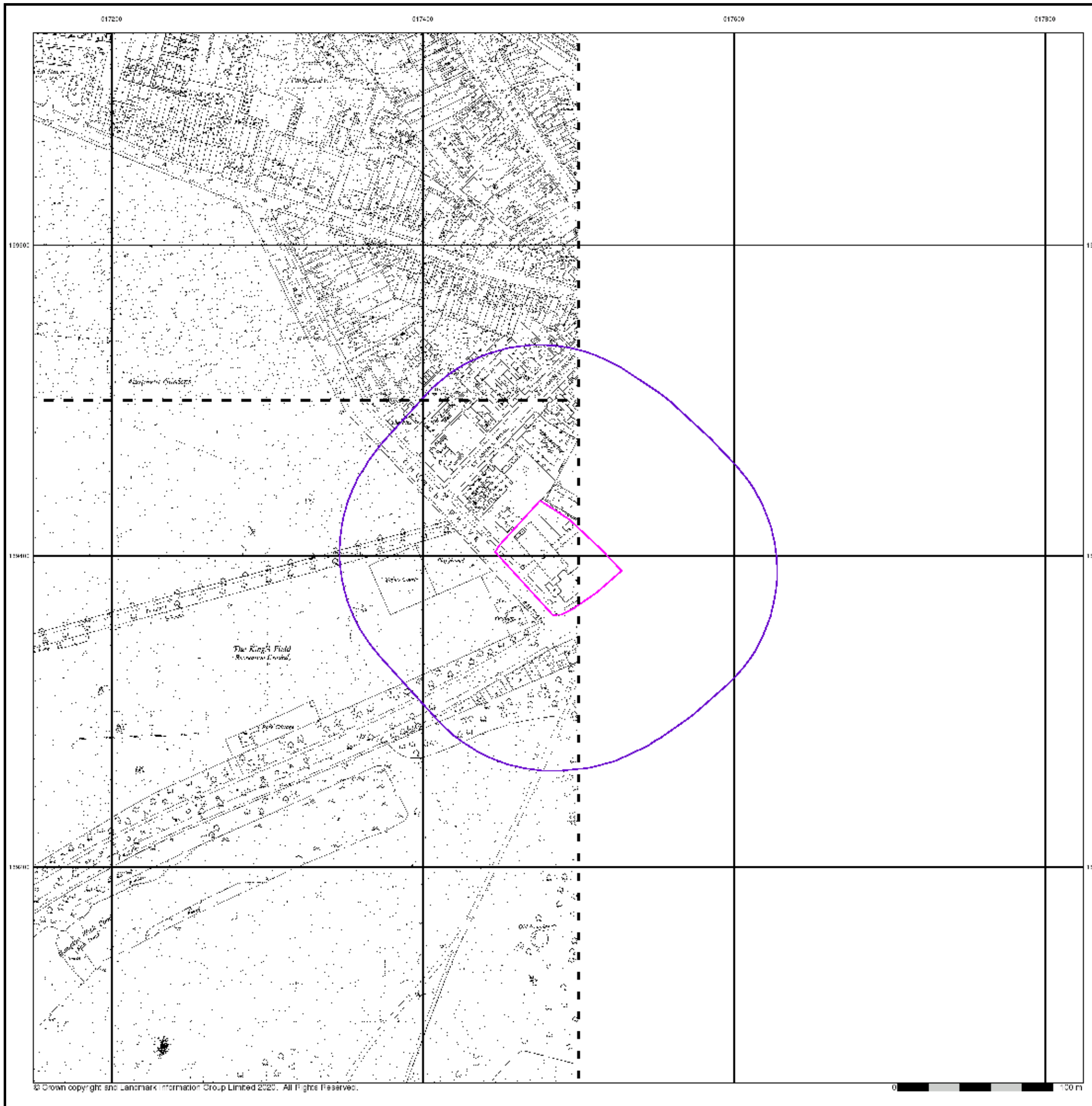


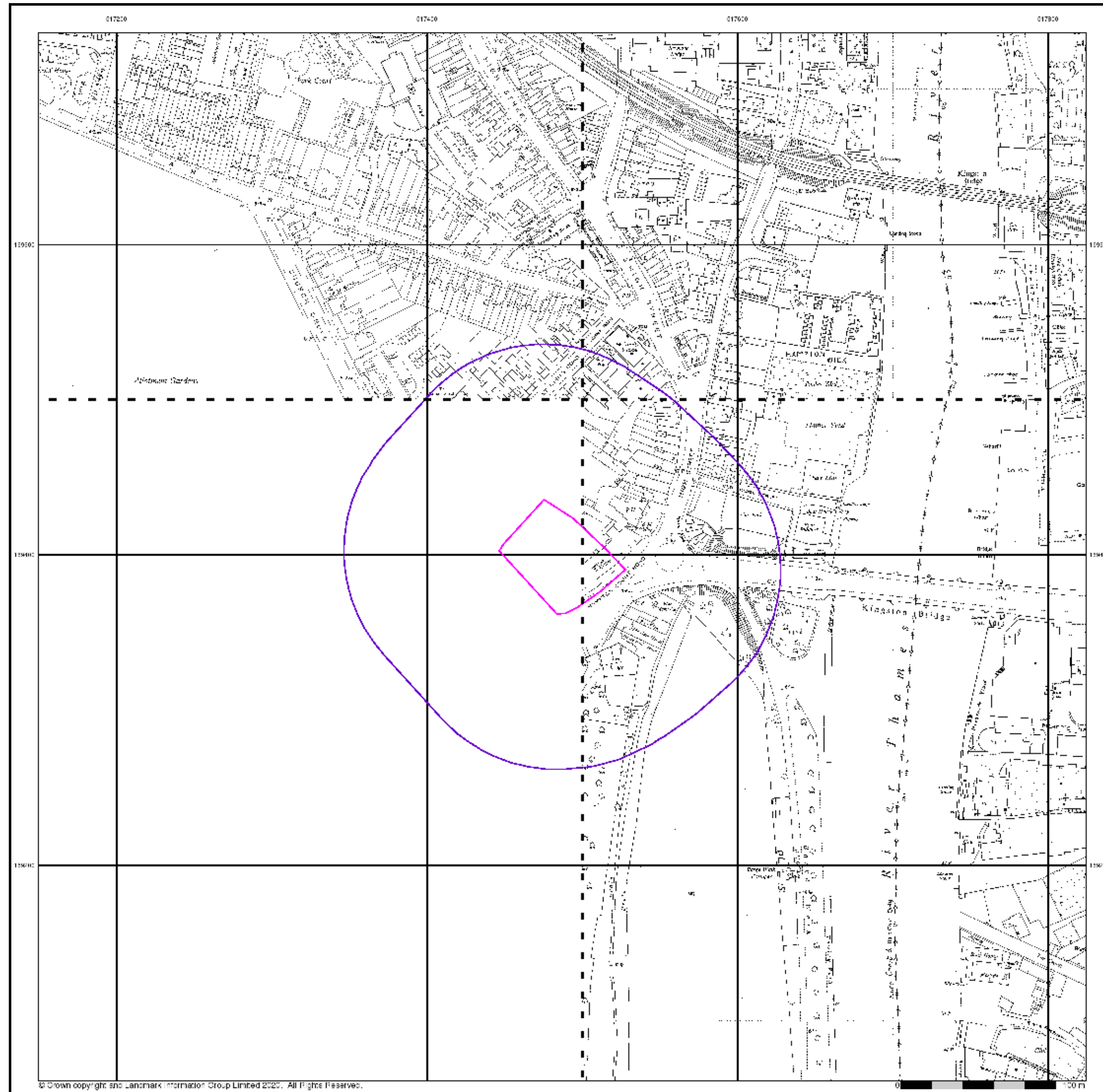
Order Details

Order Number: 265833838_1_1
Customer Ref: 201345
National Grid Reference: 517490, 169400
Slice: A
Site Area (Ha): 0.33
Search Buffer (m): 100

Site Details

Second Floor Flat 2e Room 2, Kingston Bridge House, Church Grove, HAMPTON WICK, KT1 4AG





© Crown copyright and Landmark Information Group Limited 2020. All Rights Reserved.

Envirocheck®

LANDMARK INFORMATION GROUP

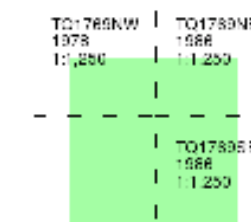
Additional SIMs

Published 1978 - 1986

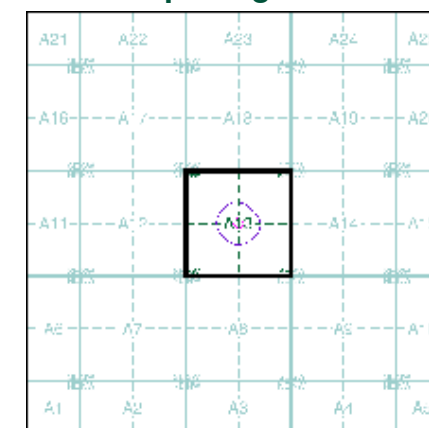
Source map scale - 1:1,250

The SIM cards (Ordnance Survey's 'Survey of Information on Microfilm') are further, minor editions of mapping which were produced and published in between the main editions as an area was updated. They date from 1947 to 1994, and contain detailed information on buildings, roads and land-use. These maps were produced at both 1:2,500 and 1:1,250 scales.

Map Name(s) and Date(s)



Historical Map - Segment A13



Order Details

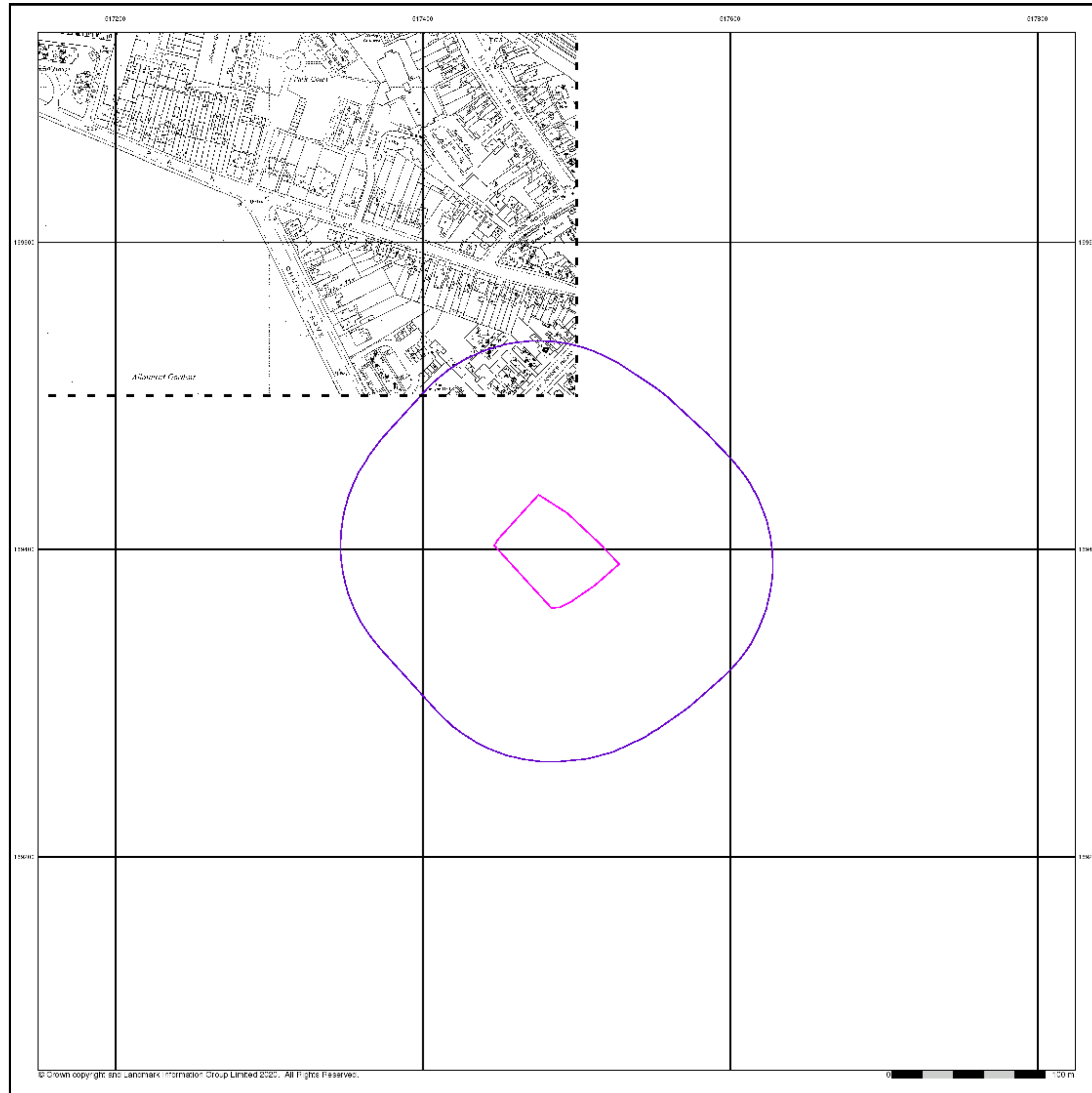
Order Number: 265833838_1_1
 Customer Ref: 201345
 National Grid Reference: 517490, 169400
 Slice: A
 Site Area (Ha): 0.33
 Search Buffer (m): 100

Site Details

Second Floor Flat 2e Room 2, Kingston Bridge House, Church Grove, HAMPTON WICK, KT1 4AG

Landmark®
 LANDMARK INFORMATION GROUP

Tel: 0844 844 9952
 Fax: 0844 844 9951
 Web: www.envirocheck.co.uk



Envirocheck®

● LANDMARK INFORMATION GROUP®

Additional SIMs

Published 1988

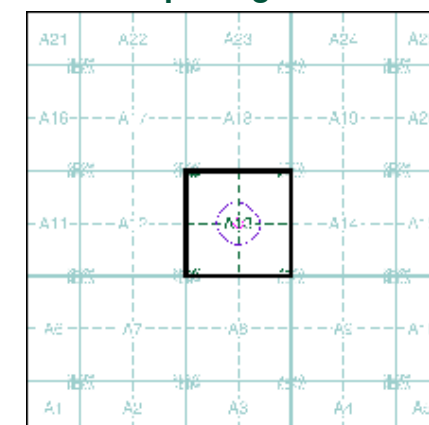
Source map scale - 1:1,250

The SIM cards (Ordnance Survey's 'Survey of Information on Microfilm') are further, minor editions of mapping which were produced and published in between the main editions as an area was updated. They date from 1947 to 1994, and contain detailed information on buildings, roads and land-use. These maps were produced at both 1:2,500 and 1:1,250 scales.

Map Name(s) and Date(s)



Historical Map - Segment A13



Order Details

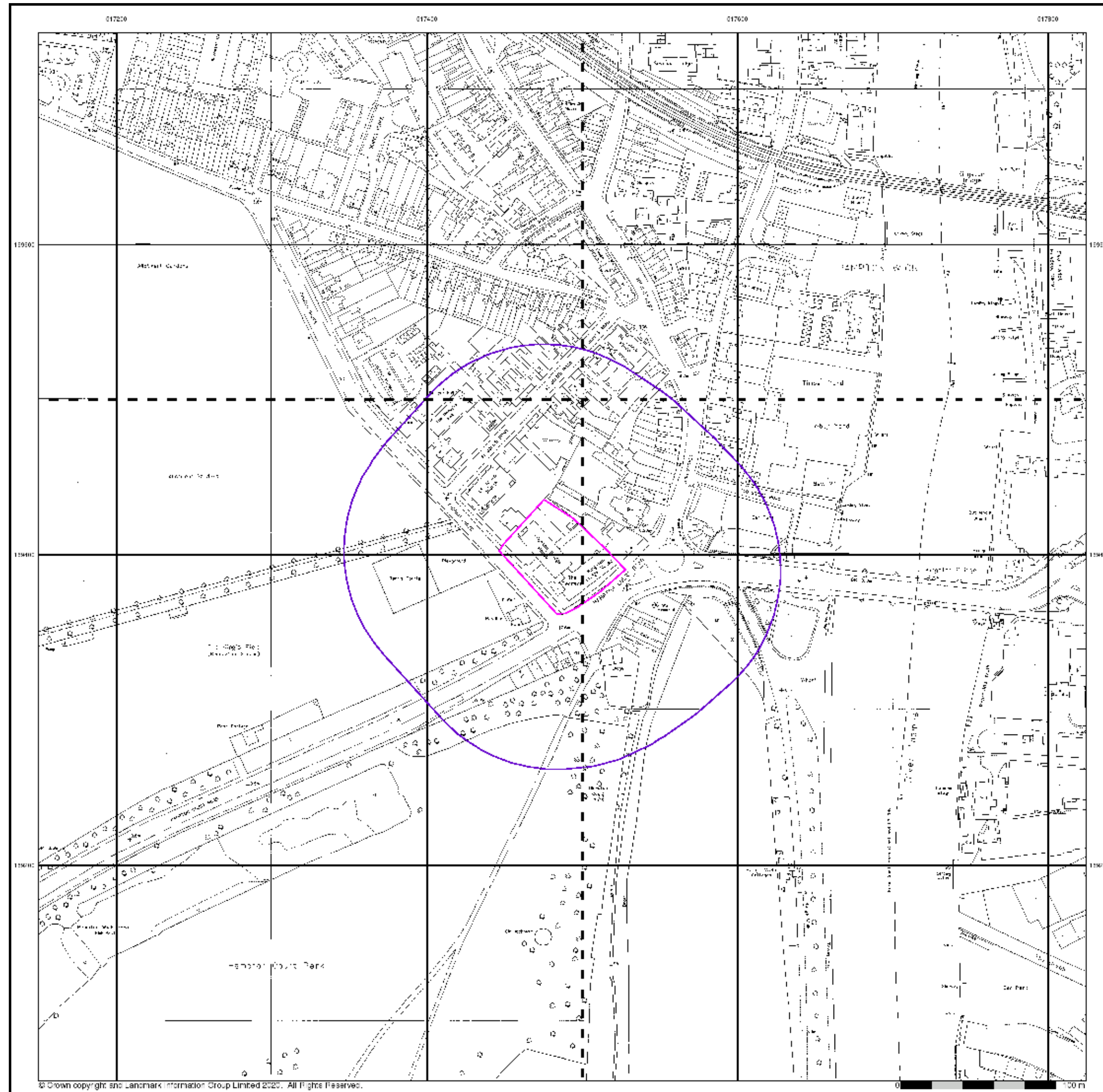
Order Number: 265833838_1_1
 Customer Ref: 201345
 National Grid Reference: 517490, 169400
 Slice: A
 Site Area (Ha): 0.33
 Search Buffer (m): 100

Site Details

Second Floor Flat 2e Room 2, Kingston Bridge House, Church Grove, HAMPTON WICK, KT1 4AG

Landmark
 ●●● INFORMATION GROUP

Tel: 0844 844 9952
 Fax: 0844 844 9951
 Web: www.envirocheck.co.uk



Envirocheck®

LANDMARK INFORMATION GROUP®

Large-Scale National Grid Data

Published 1991

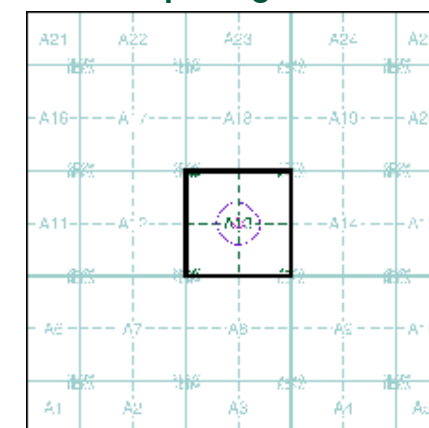
Source map scale - 1:1,250

'Large Scale National Grid Data' superseded SIM cards (Ordnance Survey's 'Survey of Information on Microfilm') in 1992, and continued to be produced until 1999. These maps were the fore-runners of digital mapping and so provide detailed information on houses and roads, but tend to show less topographic features such as vegetation. These maps were produced at both 1:2,500 and 1:1,250 scales.

Map Name(s) and Date(s)

TO1789NW 1991 1:1,250	TO1789NE 1991 1:1,250
TO1788W 1991 1:1,250	TO1788E 1991 1:1,250

Historical Map - Segment A13



Order Details

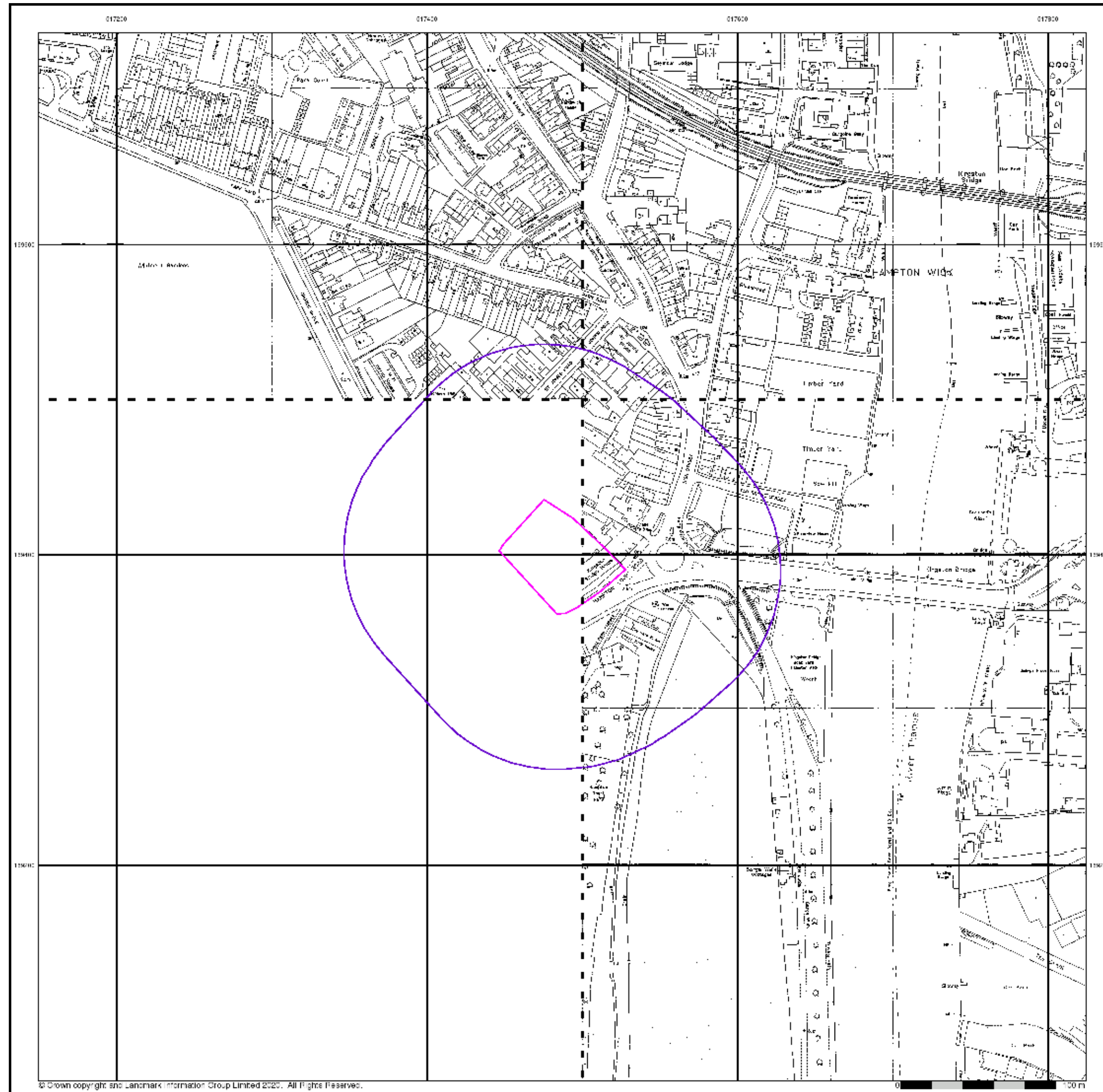
Order Number: 265833838_1_1
 Customer Ref: 201345
 National Grid Reference: 517490, 169400
 Slice: A
 Site Area (Ha): 0.33
 Search Buffer (m): 100

Site Details

Second Floor Flat 2e Room 2, Kingston Bridge House, Church Grove, HAMPTON WICK, KT1 4AG

Landmark
 INFORMATION GROUP

Tel: 0844 844 9952
 Fax: 0844 844 9951
 Web: www.envirocheck.co.uk



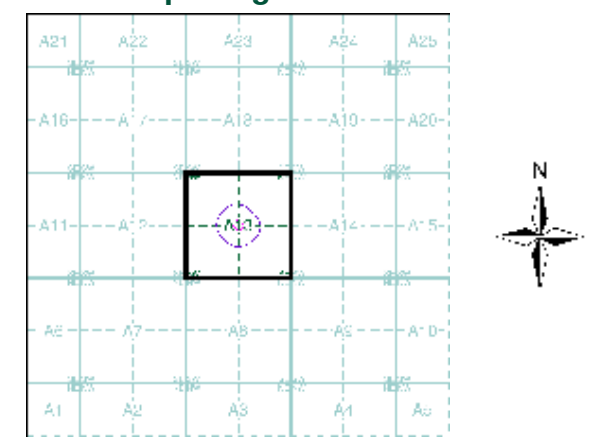
Large-Scale National Grid Data Published 1992 - 1994 Source map scale - 1:1,250

'Large Scale National Grid Data' superseded SIM cards (Ordnance Survey's 'Survey of Information on Microfilm') in 1992, and continued to be produced until 1999. These maps were the fore-runners of digital mapping and so provide detailed information on houses and roads, but tend to show less topographic features such as vegetation. These maps were produced at both 1:2,500 and 1:1,250 scales.

Map Name(s) and Date(s)

TO1789NW 1993 1:1,250	TO1789NE 1992 1:1,250
TO1789E 1994 1:1,250	

Historical Map - Segment A13

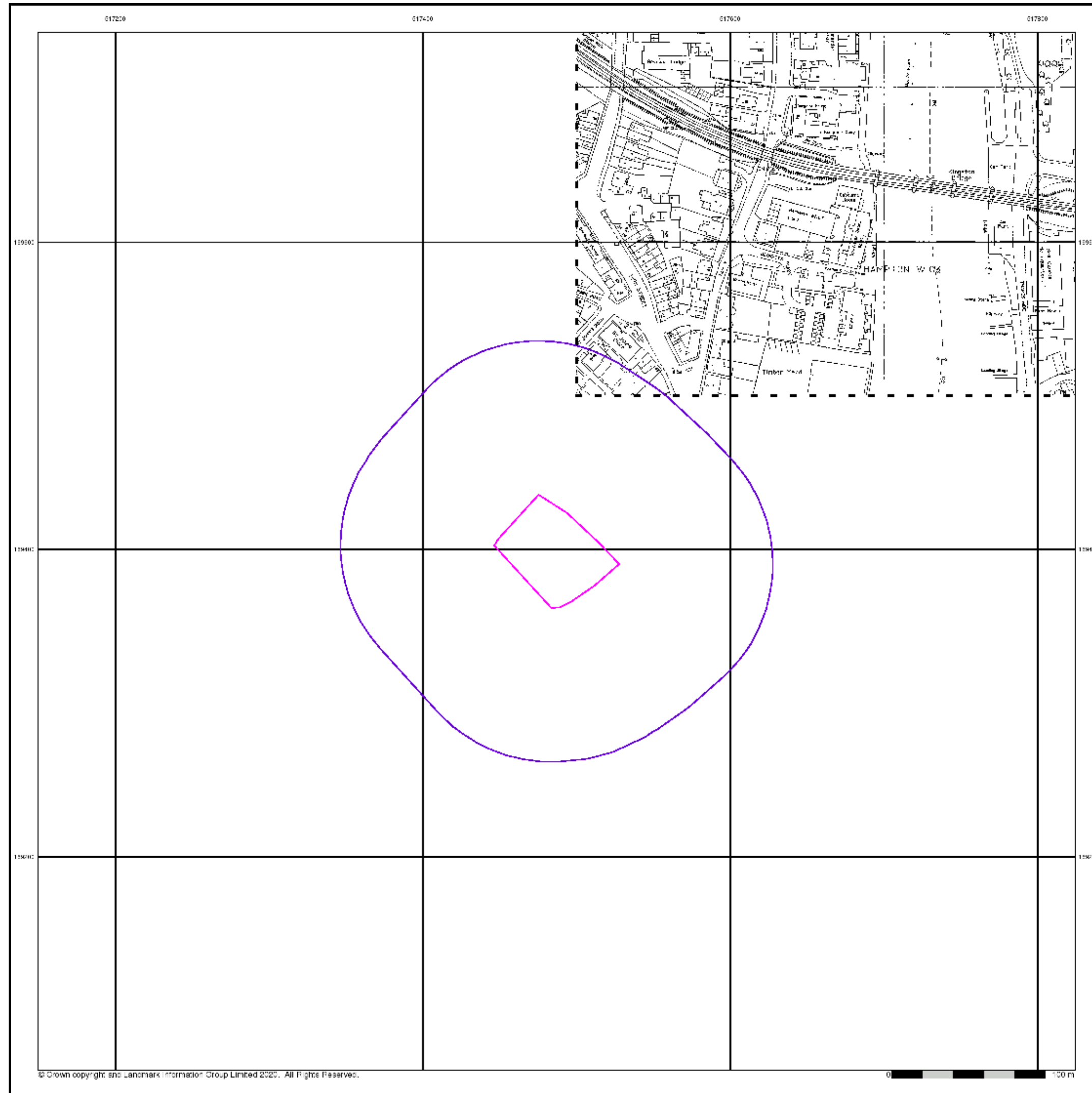


Order Details

Order Number: 265833838_1_1
 Customer Ref: 201345
 National Grid Reference: 517490, 169400
 Slice: A
 Site Area (Ha): 0.33
 Search Buffer (m): 100

Site Details

Second Floor Flat 2e Room 2, Kingston Bridge House, Church Grove, HAMPTON WICK, KT1 4AG



Envirocheck®

LANDMARK INFORMATION GROUP

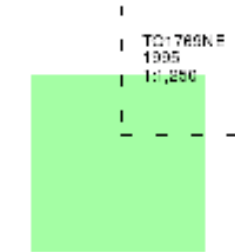
Large-Scale National Grid Data

Published 1995

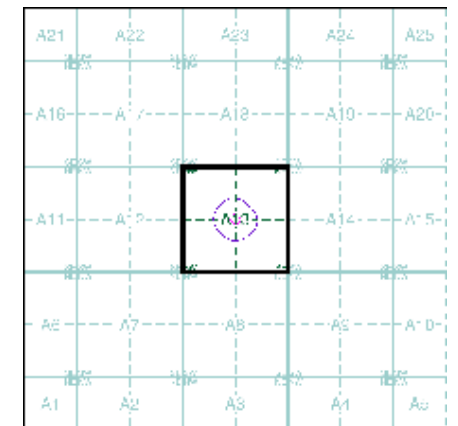
Source map scale - 1:1,250

'Large Scale National Grid Data' superseded SIM cards (Ordnance Survey's 'Survey of Information on Microfilm') in 1992, and continued to be produced until 1999. These maps were the fore-runners of digital mapping and so provide detailed information on houses and roads, but tend to show less topographic features such as vegetation. These maps were produced at both 1:2,500 and 1:1,250 scales.

Map Name(s) and Date(s)



Historical Map - Segment A13



Order Details

Order Number: 265833838_1_1
 Customer Ref: 201345
 National Grid Reference: 517490, 169400
 Slice: A
 Site Area (Ha): 0.33
 Search Buffer (m): 100

Site Details

Second Floor Flat 2e Room 2, Kingston Bridge House, Church Grove, HAMPTON WICK, KT1 4AG

Landmark®
 LANDMARK INFORMATION GROUP

Tel: 0844 844 9952
 Fax: 0844 844 9951
 Web: www.envirocheck.co.uk

517200

517400

617500

617600

169600

169600

169400

169400

169200

169200



Envirocheck®

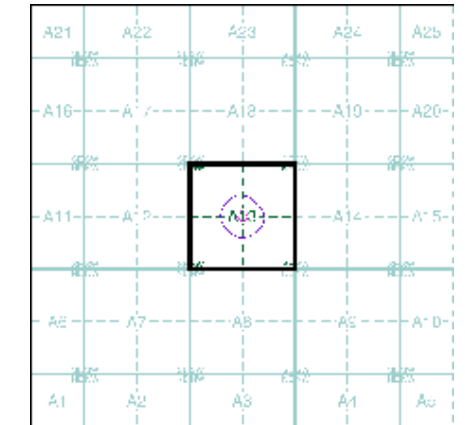
● LANDMARK INFORMATION GROUP®

Historical Aerial Photography

Published 1999

This aerial photography was produced by Getmapping, these vertical aerial photographs provide a seamless, full colour survey of the whole of Great Britain

Historical Aerial Photography - Segment A13



Order Details

Order Number: 265833838_1_1
 Customer Ref: 201345
 National Grid Reference: 517490, 169400
 Slice: A
 Site Area (Ha): 0.33
 Search Buffer (m): 100

Site Details

Second Floor Flat 2e Room 2, Kingston Bridge House, Church Grove, HAMPTON WICK, KT1 4AG

Landmark®
 ● LANDMARK INFORMATION GROUP

Tel: 0844 844 9952
 Fax: 0844 844 9951
 Web: www.envirocheck.co.uk