

Appendix A Collection of Figures

Figure 1 Site Location Map (Source: OS Maps)

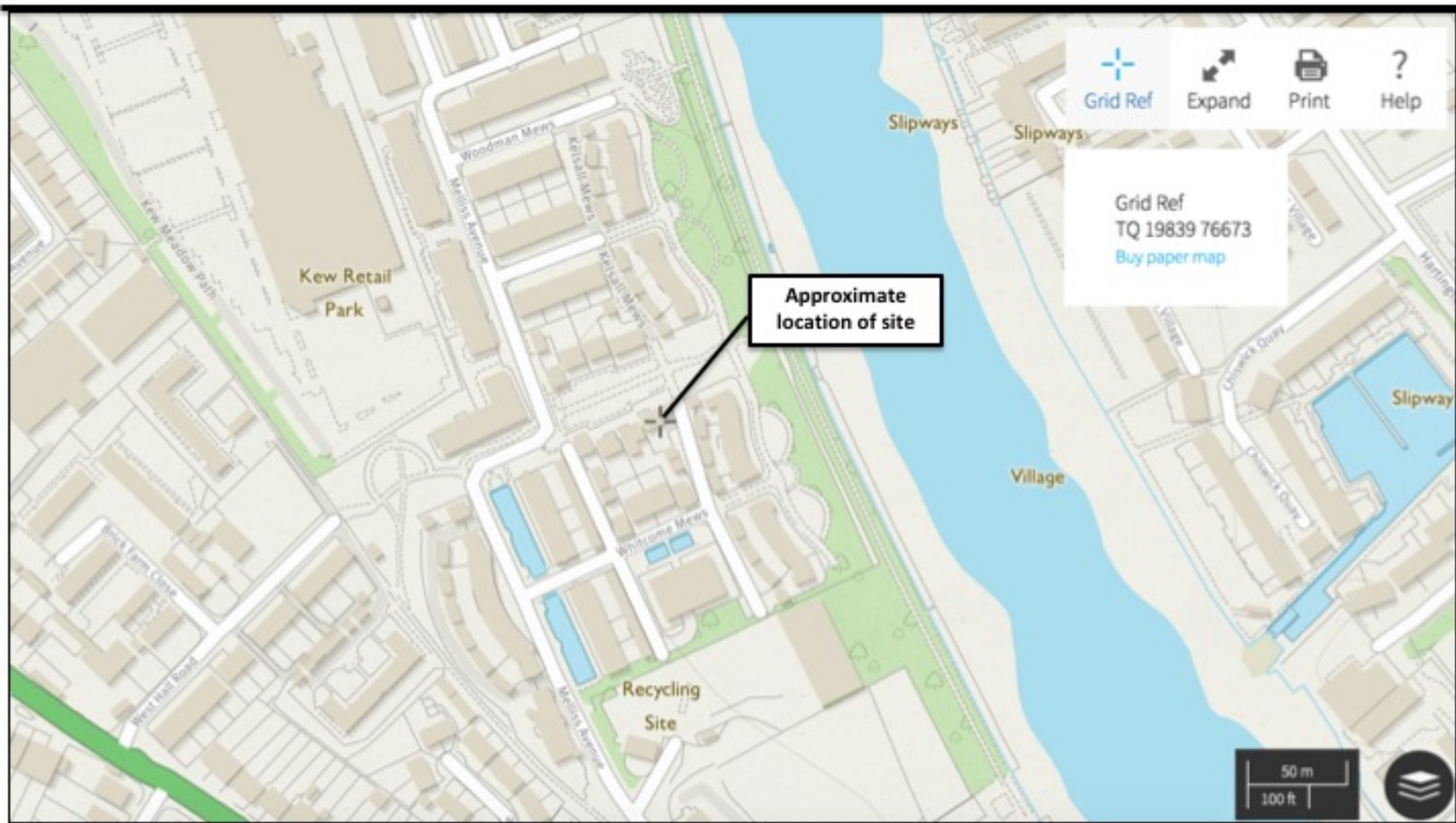


Figure 2 Site Location Map (Source: Google Maps)

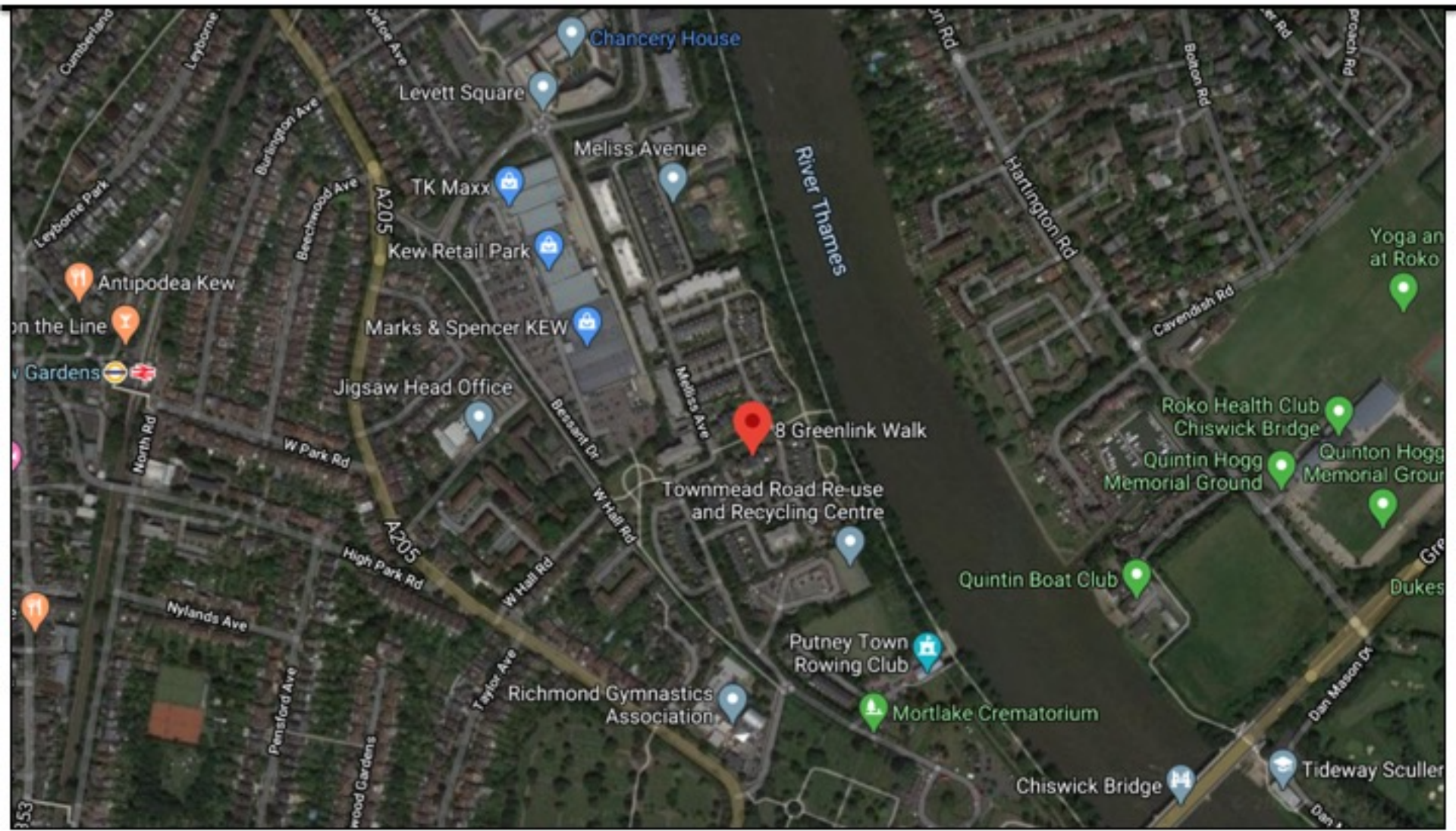
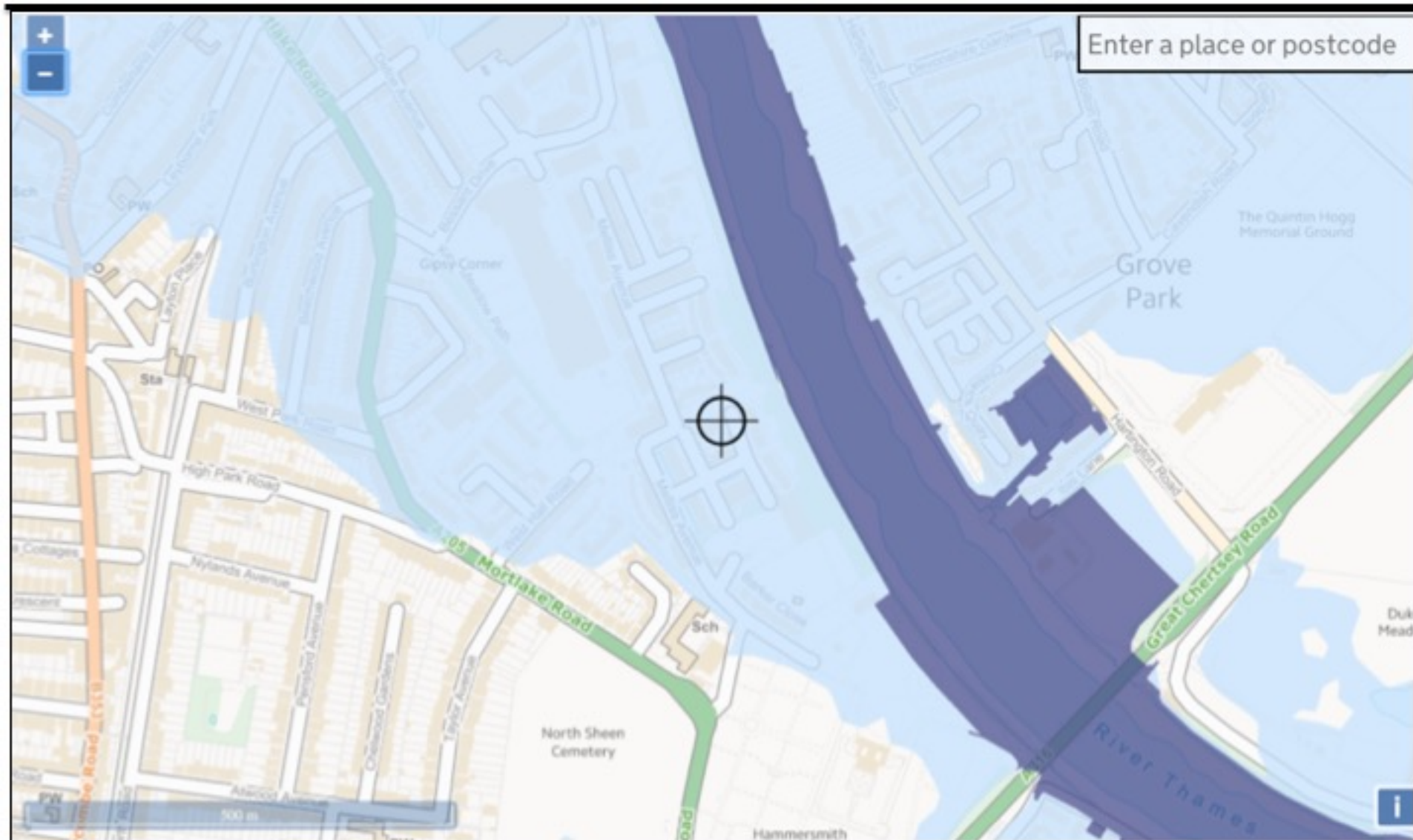


Figure 3 Environment Agency's Flood Map



Figure 4 Environment Agency's Flood Risk Map



Enter a place or postcode

Extent of flooding from rivers or the sea

● High ● Medium ● Low ● Very low ⊕ Location you selected

Figure 5 Environment Agency's Surface Water Flood Risk Map



Extent of flooding from surface water

- High
- Medium
- Low
- Very low
-  Location you selected

Figure 6 Environment Agency's Surface Water Flood Depth Map



Surface water flood risk: water depth in a high risk scenario

Flood depth (millimetres)

● Over 900mm ● 300 to 900mm ● Below 300mm ⊕ Location you selected

Figure 7 Environment Agency's Reservoir Flood Risk Map

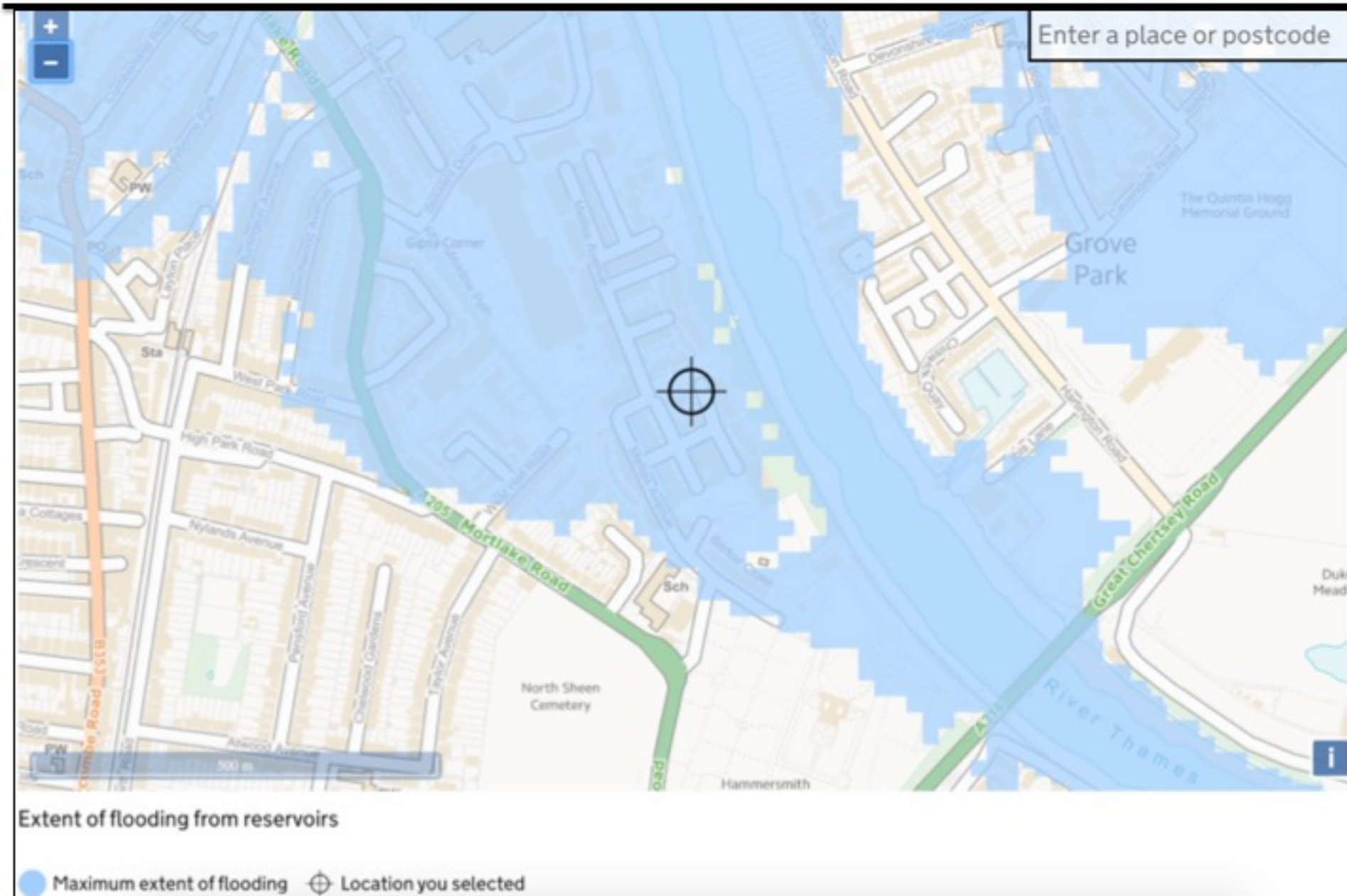


Figure 8 Environment Agency's Flood Warning Area Map

