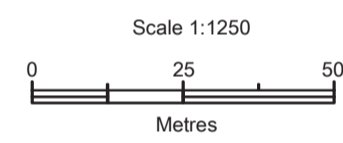


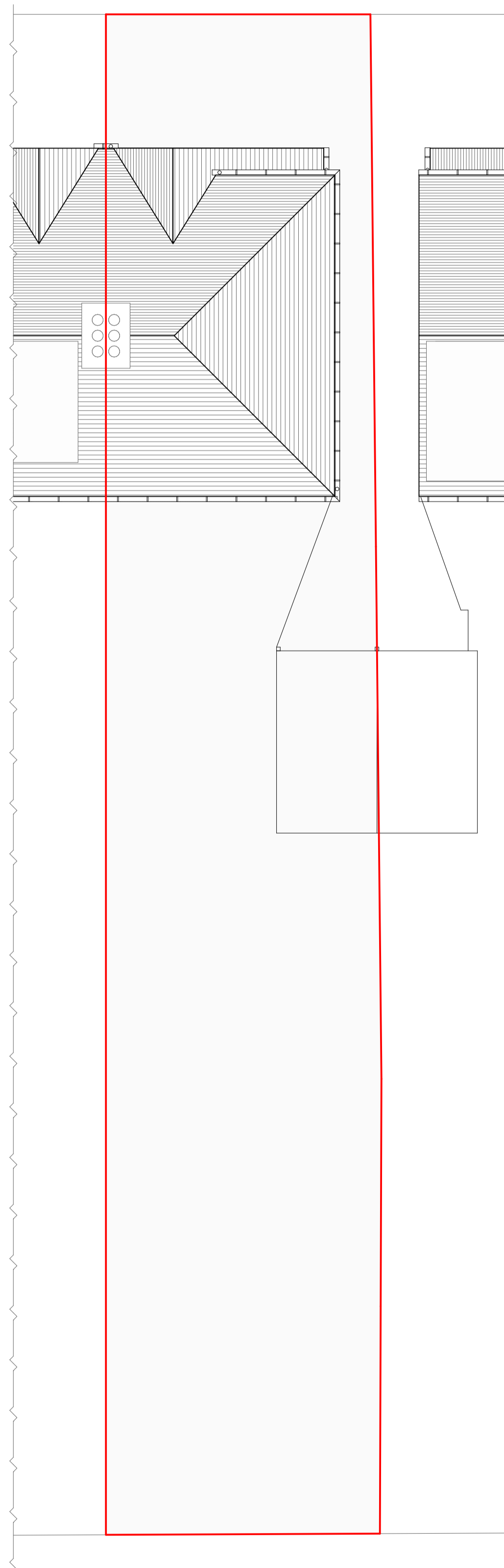


Reproduction in whole or in part is prohibited without the prior permission of Ordnance Survey.
 Ordnance Survey and the OS Symbol are registered trademarks and OS MasterMap is a trademark of Ordnance Survey, the national mapping agency of Great Britain.
 The representation of a road, track or path is no evidence of a right of way.
 The representation of features as lines is no evidence of a property boundary.



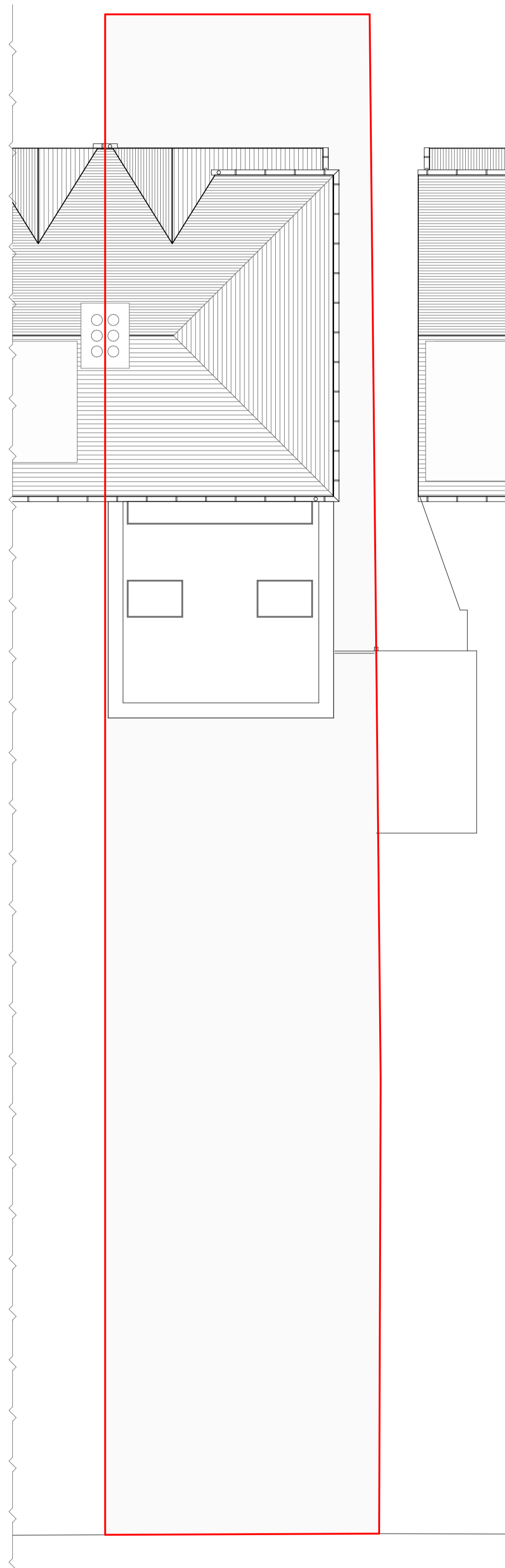
Scale 1:1250
 Supplied by: Getmapping
 Centre coordinates: 515880, 172970
 OS License Number: 100030848

30 T. A. 32 Tennyson Avenue 34 Tennyson Avenue



2 SCALE 1:100 @ A1
Existing Site Plan

30 T. A. 32 Tennyson Avenue 34 Tennyson Avenue



3 SCALE 1:100 @ A1
Proposed Site Plan



4 Site Photo - Front



5 Site Photo - Rear

This drawing is not to be scaled for construction purposes. All dimensions are to be checked on site before any work is put in hand.
 If in doubt, ask.

Copyright © 4H Architecture Limited 2021
 Registered in England & Wales. Registered No. 12112149
 4H is the trading name of 4H Architecture Limited



Revision		
PD01	Permitted Development	04.05.2021.

designed / drawn by
4H Architecture
 phone 07515 772458
 email info@4harchitecture.co.uk
 www.4harchitecture.co.uk

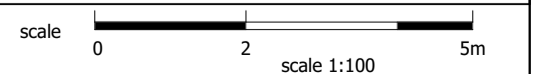
project
 103_32 Tennyson Avenue
 site address
 32 Tennyson Avenue
 Twickenham
 TW1 4QY

client
 Private Client

drawing title
 Location and Site Plan

project number_drawing number_revision
103_005_PD01

date
 04.05.2021.



1 SCALE 1:1250 @ A1
Location Plan