

Project:	Hammersmith Bridge – Temporary Ferry Proposal
Document Title:	Land Contamination Desk Study – Technical Note
Client:	TFL
Document Reference:	102963-PEF-BAS-ZZZ-REP-EN-10010
Revision Reference:	001
Date:	03 June 2021

## Introduction

This technical note has been prepared for TfL in respect to a planning application for the proposed construction of piers and pedestrian and cycle access floating walkways to a temporary ferry crossing which will operate during the repairs to the adjacent Hammersmith Bridge following its closure to all users once works on the bridge begin.

Pell Frischmann prepared a Land Contamination Desk Study (14 July 2020) for an alternative form of temporary cycle and pedestrian crossing for the scheme (Hammersmith Temporary Pedestrian and Cycle Bridge) which comprised proposals for the construction of a three-span modular steel temporary bridge supported on two bridge piers within the River Thames and extending from landing abutments on the north bank (in Fulham) across to the south bank (in Barnes). The current (temporary ferry) proposal provides an alternative form of temporary cycle and pedestrian crossing comprising floating walkways and landing stages secured via a series of steel restraining spud leg piles anchored through the riverbed. Proposals also include some limited levelling of the riverbed in the vicinity of the north shore landing stage.

The following document provides a high-level review of the existing Land Contamination Desk Study 102963-PEF-BAS-ZZZ-REP-EN-00010 (The Report) for the temporary bridge proposal, and how The Report aligns in terms of suitability (or otherwise) for use with the temporary ferry proposal. The following review will step through the existing sections of The Report and provide relevant comment accordingly. Selected sections of The Report are also provided with some slight changes to wording reflective of the context of this document.

## The Report

### Report Section 1 – Introduction

The Client and overall context for The Report remain the same and there are several similarities between the proposals, notably: the location of the landing areas on each bank and the nature of the works which both include piling within the riverbed and ground engineering of the north and south banks to accommodate access routes at a suitable gradient. While the objectives of the two schemes to provide pedestrian and cycle access across the Thames at this point are in alignment, the scale of the current temporary ferry proposals are notably smaller than the previous temporary bridge scheme.

### Report Section 2 – The Site

The location of the current proposed scheme shares some alignment with the previous scheme, notably the approach routes on the north and south banks. The scheme as a whole (encompassing the access ramps and landing stages) is offset to the southeast from the previous (temporary bridge) proposal, most significantly on the north shore. Other details of the site surroundings and setting are broadly in line with that described within The Report.

### Report Section 3 – Environmental Data Search

Sections 3.1 to 3.13 (inclusive) of The Report including: Site History, Ground Conditions, Hydrogeology, UXO and Environmental Designations, cover a broadly identical dataset to that which would apply to the current proposals and no significant differences have been identified. A slight difference is the proximity of previously recorded WW2 bomb strikes which are located within approximately 50m of the north shore landing stage. Selected sections of The Report are provided below.

#### 3.2 Environmental Database

As part of the data search an Envirocheck (Site Sensitivity) Report, Geology Datasheet and a set of historic maps were procured from Landmark Information Group (Landmark). Copies of the Landmark products are included within Appendix A. of The Report. Selected map extracts and relevant datasheet information summaries are included within The Report text.

#### 3.3 Site History

In order to provide an overview of the Site's history and to help identify potentially contaminative historic land uses both on-site and in the immediately surrounding area, the following historic records were reviewed:

- Historic County Series and Ordnance Survey (OS) map editions (source: Landmark); and
- Historic and recent aerial photographs (source: Google & Landmark).

##### North Bank

- The north bank had already been developed within the site boundary by dwellings and riverside properties by the earliest mapping in 1746.
- The earliest OS mapping from 1871 indicates that most of the land within the north bank site boundary comprised residential dwellings and Queen Caroline Street, up until their clearance and the redevelopment of this area of the site between 1951 and 1957. The immediate riverside frontage is indicated to have periodically been used as wharfs.
- The clearance of the residential dwellings within site boundary followed wider post war clearance of property in the adjacent areas, and the north bank land within the site boundary was largely redeveloped as an access street serving new residential blocks to the northwest.
- The riverside frontage within the site boundary is indicated to have been converted to green space after 1957.
- Some form of wharf and later engineering works (Queen's Wharf) are shown to have been in existence directly adjacent to the southeast north bank site boundary from the mapping in 1869 until the recent redevelopment of Riverside Studios after 2014. The mapping and insurance records details the presence of a machine shop, sheet metal shop, stores, offices and an oil fuel tank within the works.
- The newly developed Riverside Studios were constructed along the southeast site boundary following the demolition of Queen's Wharf and the original adjacent Riverside Studios in 2014.

##### South Bank

- The south bank is not believed to have been subject to development until the construction of the original Hammersmith Bridge in 1824 whose southern extent fell within the south bank site boundary.
- The original bridge was replaced by the current Hammersmith Bridge in 1884 following the same alignment as its predecessor.
- In 1829, the land to the west was developed by the West Middlesex Water Works Company and a reservoir was constructed immediately west of the site.
- Residential development immediately adjacent to the south and east of the site is first recorded in 1916 and remains largely unchanged to the present day.
- The reservoir to the west was infilled between 1968 and 1971 and formed into playing fields for the newly sited St Paul's Independent School which was developed across the former waterworks site to the west.

### 3.4 Ground Conditions

The published geology of the area is shown on the geological map for South London (Sheet 270, scale 1:50,000), published by the BGS. Derivatives of the BGS mapping are included in the Geology Report (Landmark). Further geological information has also been obtained from the BGS website.

The maps indicate that the majority of the Site is directly underlain by superficial deposits of Alluvium and River Terrace Deposits of Kempton Park Gravel on the north bank. Bedrock strata of London Clay is indicated to underlie the entire site.

Artificial ground is recorded by the BGS immediately west of the south bank site boundary and is believed to relate to the infilled former reservoir historically located to the west.

#### Description of Geological Strata

A site-specific ground investigation has not been carried out for the scheme. The ground model and properties presented below are based on the best available information obtained from the desk-based research (including Landmark records and historical borehole records).

**Made Ground:** Recorded in various BGS boreholes advanced in the proximity of the site, with the exception of the exploratory hole recorded for TQ27NW467 included above where the Made Ground is described as Chalk Bricks and rubble bound in a clay matrix, detailed description of Made Ground is generally absent and records are too distant from the site to be considered representative.

**Alluvium:** Alluvium is not recorded within any of the closest exploratory records. The closest exploratory hole indicating alluvium describes a layer of soft grey silty CLAY.

**Kempton Park Gravel:** The Kempton Park Gravel Formation was generally described as medium dense brown medium SAND and fine to medium GRAVEL.

**London Clay Formation:** The London Clay Formation was typically described as firm brown becoming stiff grey silty CLAY. Occasional claystone nodules were recorded in some of the historical BGS boreholes.

#### Summary of Anticipated Geology under the Site

The anticipated ground conditions under the Site are summarised in Table 1

**Table 1 General Succession of Anticipated Strata**

Strata	Top of the stratum (mAOD)	Thickness (m)
Made Ground	+5*	Up to 2.0
Alluvium	Not locally recorded	N/A
Kempton Park Gravel Formation	+3.0	Up to 5.0
London Clay Formation	0.0 to -2.0	Not proven

\* Based on a generalised ground elevation across the Site.

### 3.5 Hydrogeology

The hydrogeological classifications for the underlying superficial deposits and solid geology (bedrock), taken from the Envirocheck Report are summarised in Table 2

**Table 2 Hydrogeological Classifications and Characteristics of Strata**

Stratum	Aquifer Designation	Hydraulic Characteristics (EA Descriptions)
Alluvium – ALV (Superficial)	Secondary Undifferentiated	“assigned in cases where it has not been possible to attribute either category A or B to a rock type. In most cases, this means that the layer in question has previously been designated as both minor and non-aquifer in different locations due to the variable characteristics of the rock type.”
Kempton Park Gravel – KPG (Superficial)	Secondary A	“Permeable layers capable of supporting water supplies at a local rather than strategic scale, and in some cases forming an important source of base flow to rivers. These are generally aquifers formerly classified as minor aquifers.”
London Clay – LC (Bedrock)	Unproductive strata	“These are rock layers or drift deposits with low permeability that have negligible significance for water supply or river base flow.”

The available BGS borehole records indicate that there is a limited presence of cohesive alluvium at the site and that the majority of superficial strata comprises sand and gravel likely to be River Terrace Kempton Park Gravel. Shallow groundwater below the site is likely to be present within these deposits and perched above the underlying London Clay. Groundwater within these strata is likely to be in hydraulic continuity with the adjacent River Thames and is likely to discharge to this surface water receptor.

The considerable thickness of the London Clay below the site precludes vertical migration of groundwater into the underlying Chalk aquifer, which, based on BGS borehole records, is recorded at a depth of at least 70m below the site.

The EA records within the Envirocheck Report indicate the following:

- The Site is not within a Source Protection Zone (SPZ);
- There are no groundwater abstraction licences within 1km of the site.
- The Site is in an area at risk of groundwater flooding ‘for properties situation below ground level, and is not within an area where groundwater flooding may occur at surface

### 3.6 Hydrology

The nearest known surface water feature is the River Thames which bisects the majority of the site between its north and south banks. The Envirocheck Report and EA data also indicate the following:

- There are no surface water abstractions within 1km, of the site.
- There is one surface water discharge consent on-site and one within 15m, both licensed to Thames Water for Sewage Discharge – Storm Overflow. Both are located on the Thames’ north bank.
- Thames Water hold a further 3 Discharge Consents within 1km of the site, all relate to Sewage Discharge to the River Thames. One further discharge consent held by The Hammersmith Business Park Unit Trust, exists 396m SE and downstream of the site.

The Envirocheck Report surface water flood risk map, indicates some flood risk in low-lying areas within the site, most notably at the southern end of Queen Caroline Street on the north bank. Further consideration of flood risk is beyond the scope of this technical note.



## 3.8 Environmental Data Searches

### On-Site

Review of the Envirocheck Report did not identify any additional records of geoenvironmental significance on-site. In particular, the report indicates that there are no records of 'Contaminated Land Register' Entries on-site or within 1km and no current or historic landfills within or directly adjacent to the Site.

### Off-Site

Based on a review of the Envirocheck Report - beyond the potentially contaminative activities already identified within the review of historic mapping, the Envirocheck report does not identify potentially contaminative land-uses within close proximity of the Site or within 250m.

No landfills or historic landfills are recorded within 1km of the Site. No active registered waste facilities are located within 1km of the site. Two historic licensed waste facilities are recorded, the closest described as a scrapyards formerly located 343m to the east.

## 3.10 Unexploded Ordnance

London was heavily targeted in terms of bombing during World War 2. A significant number of bombs did not detonate on impact and some of these bombs are still in the ground. Hence the potential presence of unexploded bombs may present a risk for construction works and residents/occupiers/users of the surrounding areas.

As an initial step towards a preliminary UXO risk assessment (in line with the CIRIA report C681, 2009), a non-specialist UXO screening exercise has been carried out for the Site, the following were noted:

- no historic military land-uses have been identified in proximity to the area from the historic maps and aerial photographs reviewed and described in the Site History section;
- An extract of the London County Council [WW2] Bomb Damage Maps 85 & 86, which indicates that only limited bomb damage, in the immediate surroundings of the site was recorded. The Bomb Sight website (<http://bombsight.org>) has also been consulted which plots all known aerial bombs that fell during the period of the London Blitz.
- The Bomb Sight maps indicate that at least five high explosive bombs fell within 150m of the site boundary, with the two closest recorded as falling approximately 90m to the north west and south east of the site.
- A UXB risk map for the site has been downloaded from Zetica, the map indicates a moderate to high potential bomb risk at the site.

## 3.11 Environmental Designations

The Envirocheck Report records two Local Nature Reserves located 911m and 943m west and southwest respectively.

The Barn Elms Wetland Centre located 611m south is a designated Site of Special Scientific Interest (SSSI).

No other environmentally sensitive designations have been identified.

## Report Section 4 – Preliminary Land Contamination Risk Assessment

### 4.1 Introduction

A Preliminary Risk Assessment (PRA)<sup>3</sup> has been undertaken to identify potential land contamination and/or geoenvironmental constraints which could impact upon and/or restrict the proposed development.

The main part of the PRA involves the development of a Conceptual Site Model (CSM). The CSM is a 'representation of the characteristics of the site in diagrammatic or written form that shows the possible relationships between contaminants, pathways and receptors'; (see definitions in **Table 3**). London

**Table 3: Contaminant-Pathway-Receptor Definitions**

Term	Definition
Contaminant	A substance in, on or under the land and which has the potential to cause significant harm to a relevant receptor, or to cause significant pollution to controlled waters.
Receptor	Something that could be adversely affected by a contaminant, for example a person, an organism, an ecosystem, property or controlled waters
Pathway	A route or routes by which a receptor is or might be affected by a contaminant.

The term ‘contaminant linkage’ (CL) is used to describe the relationship between a particular ‘contaminant-pathway-receptor’ combination. All three elements of a CL would need to be present for a land contamination risk to exist.

The contaminant linkages from the desk based review are compiled to form an ‘outline’ or ‘initial’ CSM. The CSM can then be used to inform the overall land contamination risk assessment process and to identify requirements for more detailed investigation. The CSM is subsequently refined or revised as more information and understanding is obtained.

#### 4.4 CSM and Risk Assessment

Table 4 summarises the identified Contaminant Linkages (CLs) within The Report and displays a Conceptual Site Model for the Temporary Bridge scheme (from Table 10 of The Report):

**Table 4 Initial Conceptual Site Model and Preliminary Risk Assessment**

Source(s)	Possible Pathway(s)	Receptor(s)	Probability	Consequence	Risk Level	Comments
Contaminants within the Made Ground on-site (including potential infilled areas)	Ingestion, inhalation or direct dermal contact	End users	Unlikely	Medium	Very Low	Made Ground likely to be present on the north bank resulting from widescale demolition and site clearance as indicated from the site history. Limited Made Ground also anticipated on the south bank.  <b>Recommend: ground investigation including near surface soil sampling to enable the geochemical nature of these materials to be established and potential sources to be quantified and risk to be assessed.</b>
		Site preparation workers	Highly Likely	Medium	High	
Asbestos containing soils (ACSSs)	Inhalation	End users	Unlikely	Medium	Very Low	Historic mapping indicating post war demolition and site clearance suggests that Made Ground is likely to be present on site. The dwellings previously occupying the site which date from pre 1871 are considered unlikely to have contained ACMs, however, wider site clearance was ongoing in the area over the same time and waste soils may have been moved onto site during this period.  <b>Recommend: ground investigation including near surface soil samples to screen for asbestos in soils.</b>
		Site preparation workers	Highly Likely	Medium	High	
Ground gas (possible infilled ground or infilled off-site former reservoir with deleterious materials)	Inhalation of outdoor air (only)	End users	Unlikely	Medium	Very Low	It is not anticipated that significant ground infilling by readily biodegradable materials or waste is present on site. The end use exposure pathway will only apply to outdoor air as such there is very low risk from potential trace releases of ground gas in an open-air scenario.  <b>Recommend: monitor ground investigation exploratory hole findings for any domestic refuse or other biodegradable materials liable to generate ground gas with any significant methane or carbon dioxide.</b>
		Site preparation workers	Low likelihood	Medium	Low	
Contaminants within the Made Ground (inc. hydrocarbons) or natural strata impacting controlled waters.	Migration through the unsaturated zone	Underlying groundwater - Secondary A aquifer and River Thames	Low Likelihood	Medium	Low	Beyond the very limited wharf-based activities believed to have occurred on site, very limited evidence exists to suggest that significant on-site contaminative activities have occurred. On this basis it is considered unlikely that significant quantities of leachable contaminants are present below the site and/or that on-site ground

Source(s)	Possible Pathway(s)	Receptor(s)	Probability	Consequence	Risk Level	Comments
						<p>conditions are leading to any deterioration in groundwater quality or impact on the adjacent River Thames surface water receptor.</p> <p><b>Recommend: ground investigation to determine the geochemical nature of the Made Ground and near surface soils and to observe the nature of shallow groundwater, if encountered.</b></p>
Migration of contaminants including hydrocarbons from off-site sources into the underlying ground and groundwater	Inhalation Ingestion, Inhalation or direct contact	End users	Unlikely	Medium	Very Low	<p>Adjacent and proximal land uses include an engineering works and former wharfs. An oil fuel tank is noted within the former Queen's Wharf engineering works 15m to the SE. Historic fuel spills from this site may have impacted the groundwater with the potential to migrate onto site. However, the nature of boiler fuel oils are typically not high volatility and risks via outdoor air exposure are likely to be extremely low. Site workers undertaking intrusive work may have a slightly high likelihood of possible exposure.</p> <p><b>Recommend: ground investigation to determine the geochemical nature of the underlying groundwater near to the historic location of the former off-site fuel tank and to observe the nature of shallow groundwater, if encountered.</b></p>
		Site preparation workers	Low likelihood	Medium	Low	

Based on the available data and proposed scheme detailed within the introduction, no additional CLs have been identified which are not already detailed within The Report Conceptual Site Model (CSM). Based on the differences between the current (ferry) and earlier (bridge) proposals, the identified risks presented within The Report are considered to cover those that may be present for the ferry proposal. In fact, the site boundary for the temporary ferry proposal covers a considerably smaller area on the north bank, being restricted to the southern end of Queen Caroline Street only and no longer includes areas of soft landscaping, these differences are likely to reduce the amount of construction workers interacting with the underlying Made Ground and effectively removes any viable post development exposure pathways to end users.

For the reasons detailed above, The Report is now considered slightly conservative with the overall balance of land contamination risks being somewhat lower for the currently proposed temporary ferry scheme. However, the differences are not considered so substantial to require significant change in the resulting recommendations which broadly align with conducting the construction works with due consideration of health and safety requirements for mitigating contamination risks to construction workers through appropriate working methods and use of PPE.

## Report Section 5 – Conclusions and Recommendations

Given the differences in the current and previous proposals the recommendations within The Report can be revised. With respect to intrusive site investigation, this is no longer considered necessary to assess land contamination risks to end users given that the current proposals do not reveal any viable exposure pathways to end users. On this basis potential risks to this receptor group have largely been discounted. Site investigation is therefore now only recommended for where groundworks are likely to reveal below ground contamination whose risks cannot be adequately mitigated by standard PPE. Examples of such contamination might be the presence of buried asbestos or notable asbestos in soil.

If excavation and disposal of soils is likely to be required as part of the scheme, then waste classification will be required, and preconstruction waste classification based on site investigation data is recommended.

Previous recommendations in relation to groundwater quality and sampling are no longer considered applicable given the smaller site area on the north bank and the more limited engineering and piling works in this area that will be substantially reduced under the current proposals.

Recommendations for geotechnical site investigation are not included within The Report.

## Report Section 6 – Uncertainties and Limitations

This section remains applicable to The Report.

## Conclusion

The review of the current temporary ferry proposals have highlighted both differences and similarities with the previous temporary bridge proposals. In the context of land contamination preliminary risk assessment, the details of the current proposals do not deviate substantially from those for which the previous Land Contamination Desk Study report was written and as such with the addition of this technical note, the report can be considered broadly applicable to the new proposals.

This report is to be regarded as confidential to our Client and is intended for their use only and may not be assigned except in accordance with the contract. Consequently, and in accordance with current practice, any liability to any third party in respect of the whole or any part of its contents is hereby expressly excluded, except to the extent that the report has been assigned in accordance with the contract. Before the report or any part of it is reproduced or referred to in any document, circular or statement and before its contents or the contents of any part of it are disclosed orally to any third party, our written approval as to the form and context of such a publication or disclosure must be obtained.

<b>Report Ref.</b>	<b>102963-PEF-BAS-ZZZ-REP-EN-10010 Technical Note.Docx</b>					
<b>File Path</b>	\\Lon-file-01\engineering\1029-\102963 - TfL Hammersmith Bridge Refurbishment\2 Engineering\2.12 Environmental\2.12.5 CL Deskstudy for Planning\102963-PEF-BAS-ZZZ-REP-EN-10010 Technical note.docx					
Rev	Suit	Description	Date	Originator	Checker	Approver
001	S2	For information	03 June 2021	J Barritt	A Boucher	S Camarão
002	S2	For information	04 June 2021	J Barritt	A Boucher (pp)	A Wedderburn
Ref. reference. Rev revision. Suit suitability (S2 for information)						

P e l l F r i s c h m a n n

## Hammersmith Temporary Pedestrian and Cycle Bridge

Phase 1 Land Contamination Desk Study  
Planning Application



Date: July 2020

Report Ref: 102963-PEF-BAS-ZZZ-REP-EN-00010

**Revision Record**

Document1

Rev	Description	Date	Originator	Checker	Approver
001	Draft issue for comment.	18-May-2020	J Barritt	A Boucher	
002	Final	14-July-2020	J Barritt	A Boucher	J Barritt

This report is to be regarded as confidential to our Client and is intended for their use only and may not be assigned except in accordance with the contract. Consequently, and in accordance with current practice, any liability to any third party in respect of the whole or any part of its contents is hereby expressly excluded, except to the extent that the report has been assigned in accordance with the contract. Before the report or any part of it is reproduced or referred to in any document, circular or statement and before its contents or the contents of any part of it are disclosed orally to any third party, our written approval as to the form and context of such a publication or disclosure must be obtained.

**Prepared for:**

Transport for London  
Palestra  
197 Blackfriars Road  
London  
SE1 8NJ

**Prepared by:**

Pell Frischmann  
5 Manchester Square  
London  
W1U 3PD



Pell Frischmann



## Contents

### Executive Summary

<b>1</b>	<b>Introduction.....</b>	<b>1</b>
1.1	Introduction .....	1
1.2	Background.....	1
1.3	The Scheme .....	1
1.4	Proposed Design .....	2
1.5	Context .....	3
<b>2</b>	<b>The Site.....</b>	<b>5</b>
2.1	Site Location .....	5
2.2	Site Description .....	5
2.3	Walkover Survey .....	5
2.4	Pre-Existing Reports.....	7
<b>3</b>	<b>Environmental Data Search.....</b>	<b>8</b>
3.1	Sources.....	8
3.2	Environmental Database .....	8
3.3	Site History .....	9
3.4	Ground Conditions.....	12
3.4.1	Published Geology .....	12
3.4.2	Description of Geological Strata.....	14
3.4.3	Summary of Anticipated Geology under the Site .....	14
3.4.4	Ground Stability Records .....	14
3.5	Hydrogeology .....	15
3.6	Hydrology.....	16
3.7	Radon .....	17
3.8	Environmental Data Searches.....	17
3.8.1	On-Site.....	17
3.8.2	Off-Site.....	17
3.9	London Underground and Rail .....	17
3.10	Unexploded Ordnance (UXO) .....	18
3.11	Environmentally Sensitive Designations .....	19
3.12	Summary of Previous Geoenvironmental Reports.....	19
3.13	Local Authority Search .....	19
<b>4</b>	<b>Preliminary Land Contamination Risk Assessment.....</b>	<b>20</b>
4.1	Introduction .....	20
4.2	Potential Contaminant Sources .....	20
4.3	Potential Receptors .....	21
4.4	CSM and Risk Assessment.....	21
4.5	Preliminary Risk Assessment Summary .....	23
<b>5</b>	<b>Conclusions and Recommendations .....</b>	<b>24</b>
5.1	Conclusions .....	24

5.2	Recommendations.....	24
6	Uncertainties and Limitations .....	25

## Figures

Figure 1: Location of proposed Temporary Bridge.....	2
Figure 2: Birds eye view of Hammersmith Bridge and proposed Temporary Bridge .....	3
Figure 3: LCDS Data Boundary .....	4
Figure 4: Site Location Plan .....	5
Figure 5: Site Photographs .....	6
Figure 6: Published Geology .....	13
Figure 7: BGS Borehole Records .....	13
Figure 8: Groundwater Flooding Risk (Envirocheck) .....	16
Figure 9: Surface Water Flood Extents .....	17
Figure 10: Historic Bomb Records.....	18

Table 1: Pre-existing Reports .....	7
Table 2: Landmark Reports .....	8
Table 3: Site History .....	9
Table 4: General Succession of Anticipated Strata .....	14
Table 5: Natural Ground Stability Hazards.....	15
Table 6: Hydrogeological Classifications and Characteristics of Strata .....	15
Table 7: Contaminant-Pathway-Receptor Definitions.....	20
Table 8: Potentially Contaminative Land-Uses.....	20
Table 9: Risk Matrix Key .....	21
Table 10: Initial Conceptual Site Model and Preliminary Risk Assessment .....	22

<b>Appendices</b>	<b>Appendix A - Envirocheck Report</b>
	<b>Appendix B - UXO Report</b>

## Executive Summary

<b>Site name</b>	Hammersmith Temporary Pedestrian and Cycle Bridge
<b>Location</b>	The Site extends between Queen Caroline St in Hammersmith (north), across the River Thames and meets Hammersmith Bridge on Castelnau within Barnes (south). Approximate centre of the Site: National Grid Reference (NGR) 523011, 178080 Nearest postcodes: W6 9BX (north bank) and SW13 9QT (south bank).
<b>Development proposals</b>	Proposed Temporary Pedestrian and Cycle Bridge, that will be in use during the refurbishment works of Hammersmith Bridge, Grade II* Listed Building. The whole structure, including foundation elements and ramps, will be fully removed once the Hammersmith Bridge refurbishment is completed and reopened for cyclists and pedestrians.
<b>Land use history</b>	North bank: originally residential streets and housing, with adjacent wharfs on the banks of the Thames. Following post war clearance, the site was redeveloped as access roads and green space for the surrounding residential development. South bank: first developed as part of the Hammersmith Bridge (1824 and 1884), with a water works reservoir (west) which was subsequently redeveloped as school playing fields. Residential development to the south and east.
<b>Published geology</b>	Superficial deposits: Alluvium and Kempton Park Gravel Bedrock: London Clay Formation
<b>Hydrogeology &amp; hydrology</b>	Alluvium: Secondary aquifer (undifferentiated). Kempton Park Gravel: Secondary A aquifer. London Clay: Unproductive strata.
<b>Unexploded ordnance</b>	Low to Medium risk zones identified within the proposed site boundary.
<b>Preliminary Risk Assessment (PRA) conclusions</b>	Due to the nature of the end use comprising access by existing hard-stood roads, footpaths and cycleways and the open air temporary bridge being elevated above the existing ground across the majority of its alignment, risks to end users of the development have been assessed as Low or Very Low.  With respect to site preparation and construction workers, two potential contaminant linkages have been assigned a 'high' risk rating, associated with potential risks from elevated concentrations of contaminants (including asbestos) within the Made Ground on-site. These potential risks will need to be managed through appropriate risk assessments and a Construction Phase Plan  One potential controlled waters contaminant linkage was identified as 'Low risk'.
<b>Recommendations for further work</b>	In order to assess the preliminary risks identified, limited intrusive site investigation followed by a Phase 2 Land Contamination Risk Assessment is recommended. Based on the above the following site investigation activities should be considered: <ul style="list-style-type: none"> <li>• Soil sampling of shallow Made Ground,</li> <li>• Ground gas monitoring on the south bank,</li> <li>• Groundwater monitoring adjacent to Riverside Studios, and;</li> <li>• Groundwater monitoring at the riverside extent of the north bank.</li> </ul>

# 1 Introduction

## 1.1 Introduction

This Phase 1 Land Contamination Desk Study (LCDS) has been prepared by Pell Frischmann (PF) on behalf of Transport for London (TfL), in support of full planning applications for a Temporary Pedestrian and Cycle Bridge spanning the River Thames between Hammersmith (to the north) and Barnes (to the south). This Temporary Bridge will lie to the east of the Grade II\* listed Hammersmith Bridge which is closed to road traffic.

## 1.2 Background

Hammersmith Bridge was closed to road traffic indefinitely in April 2019, as it was found to have critical faults which required an immediate reduction in its live loading to prevent a catastrophic collapse.

Hammersmith Bridge provides a major link between Richmond and Hammersmith and beyond. For people living south of the River Thames it provides access to London Underground services at Hammersmith station. Until its closure four bus routes provided regular services across the bridge. Alternative crossing points are a significant distance away with Chiswick and Putney Bridges both being approximately 4km to the west and east respectively. (**Figure 1**)

Whilst Hammersmith Bridge remains open for pedestrians and cyclists the numbers have significantly increased with the termination of bus routes either end of the bridge. This situation is the subject of regular safety reviews which could result in the bridge being completely closed should the safety of users be compromised by a deterioration in the condition of the structure. There is consequently a need for a temporary crossing for pedestrian and cyclists in this location.

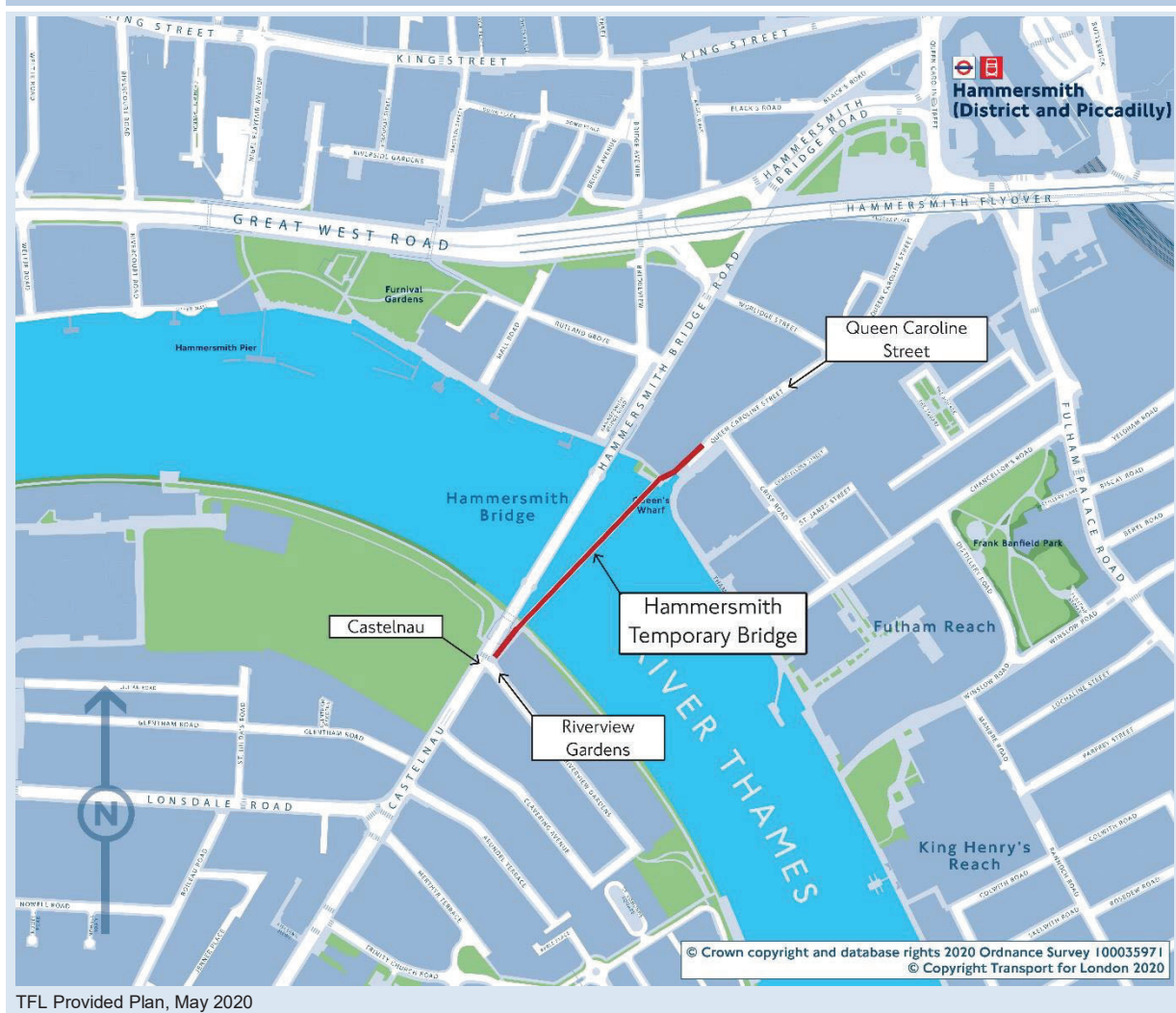
The objectives for this project are:

- To enable pedestrians and cyclists to be able to cross the River Thames safely during the restoration of the Hammersmith Bridge;
- To maintain connectivity across the River Thames in the vicinity of Hammersmith Bridge to allow uninterrupted crossing for pedestrians and cyclists until the restoration of the Hammersmith Bridge is complete; and
- To facilitate the efficient delivery of the restoration of Hammersmith Bridge.

## 1.3 The Scheme

The scheme comprises a Temporary Bridge (anticipated to be in place up to five years) to facilitate cycling and pedestrian movements across the River Thames between Hammersmith and Barnes (Richmond) whilst the Grade II\* listed Hammersmith Bridge is closed. The Temporary Bridge will be removed upon the completion of the major repairs required to enable the Hammersmith Bridge to be fully reopened.

Figure 1: Location of proposed Temporary Bridge.



The construction of a Temporary Bridge supports the National Planning Policy Framework, the Mayor's Transport Strategy and London Plan, and at a local level the London Boroughs of Hammersmith and Fulham and Richmond's connectivity and movement policies, by providing a safe and usable structure for pedestrians and cyclists thus retaining cross river connections while the main bridge is closed and repaired.

The provision of a Temporary Bridge for the duration of the Hammersmith Bridge restoration supports the healthy streets approach by providing a safe, quiet, separated route for pedestrians and cyclists that is easy to use and designed with the needs of all users in mind.

## 1.4 Proposed Design

The proposed Temporary Bridge is a three-span modular steel structure supported on two piers in the River Thames (one within the LB of Richmond upon Thames and the other LB Hammersmith and Fulham) and two abutments (one on each side of the river). The total length of the Temporary Bridge will be approximately 290m (inclusive of ramps). The bridge will be segregated for cyclists and pedestrians, with lanes to be a minimum of 3m and 2m respectively.

Ramps will form the landing of the bridge on the north and south sides of the River Thames. The ramps will be constructed from fabricated structural steel on reinforced concrete pad foundations and compacted fill within a retaining wall structure. The grade of each ramp will be less than 1:20 or 5%.

The bridge deck will be constructed from the north side utilising a worksite extending from the River Thames over the southern end of Queen Caroline Street together with access, parking, servicing and landscaped areas of the Queen Caroline Estate. Following the construction of the abutments and river piers, the bridge deck will be pushed across the river towards the south side in sections and lowered into its final position on the piers and abutments.

Once the Temporary Bridge and ramps are complete (**Figure 2**), they will be tied into the existing pedestrian and cycle network to provide a seamless connection for pedestrians and cyclists. Seating will be provided at both ends of the Temporary Bridge. A temporary hard and soft landscaping scheme will be provided. The Thames Towpaths on both the north and south of the River Thames will be temporarily diverted during works but reopened during the operation of the temporary bridge.

**Figure 2: Birds eye view of Hammersmith Bridge and proposed Temporary Bridge**



As the bridge is to be temporary, all the elements are designed to be quickly installed and removed once the Hammersmith Bridge is refurbished and re-opened. Superstructure elements will be fully removed, including the bridge deck, abutments, ramps and pier structures. Most substructure works will be fully removed with only the river piles and abutment piled foundations terminated below ground level, protected and covered.

The carriageway, crossovers, footways, Thames Paths and street furniture affected by the works will be reinstated (unless otherwise agreed with the boroughs). Hard and soft landscaping will be reinstated in accordance with a Landscape Design Strategy. Details of the strategy can be found in the Design and Access Statement that forms part of this application.

## 1.5 Context

This LCDS includes a review of site specific and readily available desk-based geoenvironmental information and a walkover survey to facilitate an initial assessment of the likely ground and geoenvironmental conditions at the site and to identify potential land contamination risks and /or geoenvironmental constraints which may impact upon and/or restrict the proposed Temporary Bridge development. This LCDS includes a Tier 1: Preliminary Risk Assessment (PRA) for land contamination, which includes the development of an outline Conceptual Site Model (CSM).

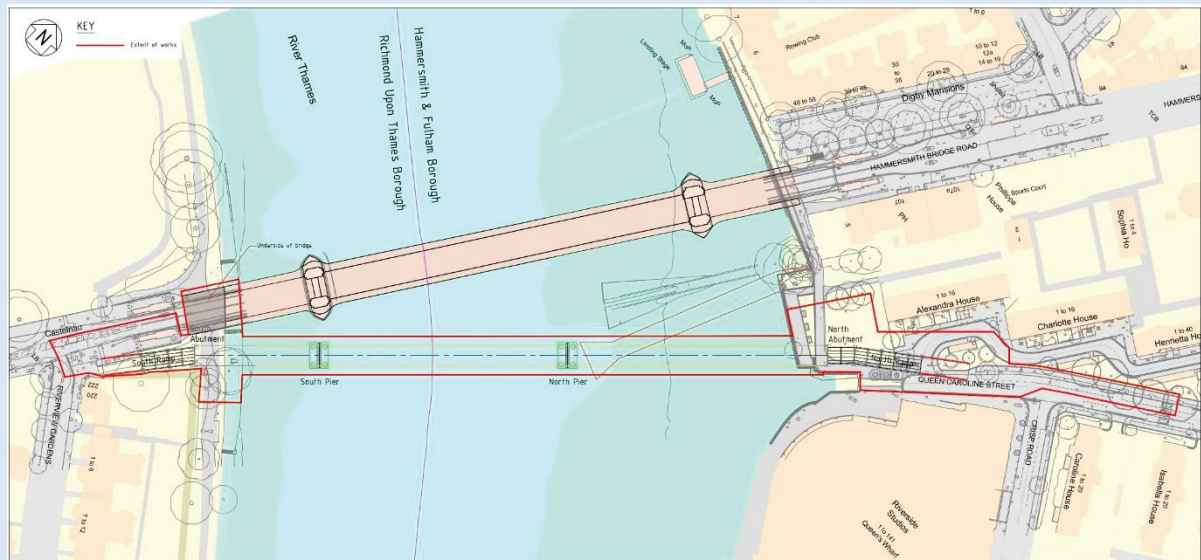
The Temporary Bridge will land either side of the River Thames, into LB Hammersmith and Fulham on the north bank, and LB Richmond Upon Thames on the south bank. The northern end of the bridge structure (abutments and ramps) will land in a small green space at the south west end of Queen Caroline



Street. The southern end of the proposed bridge is located near the towpath on the south bank which leads to Castelnau and Riverview Gardens.

The site boundary which defines the content of this LCDS is summarised in **Figure 3** and is based on the TFL provided site boundary available at the time of the LCDS data procurement (5 May 2020).

**Figure 3: LCDS Data Boundary**



Available TFL Provided Site Boundary, 05 May 2020.

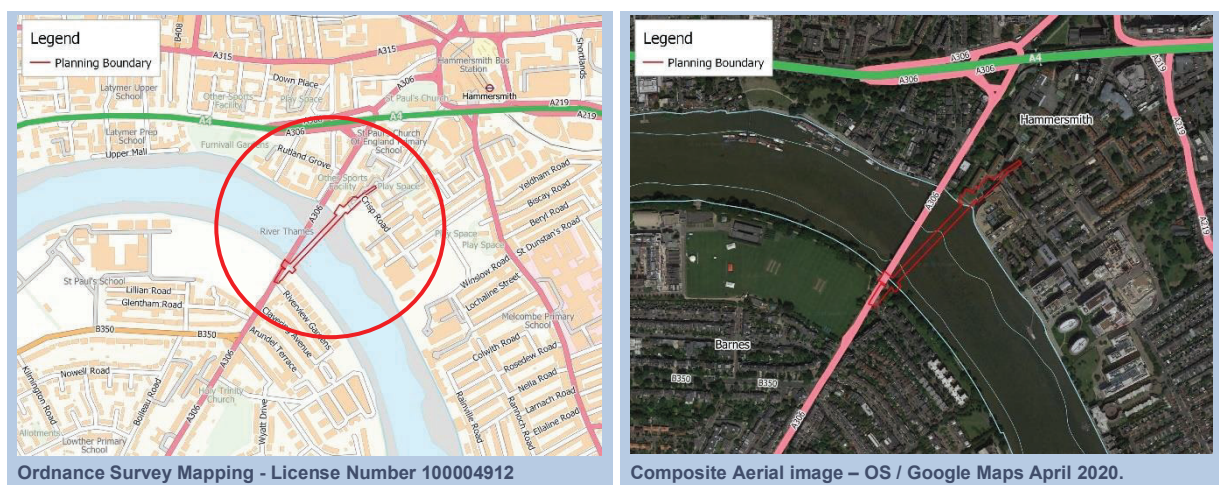
## 2 The Site

### 2.1 Site Location

The Site within west London, UK, extends between Queen Caroline St in Hammersmith to the north, across the River Thames and meets Hammersmith Bridge on Castelnau within Barnes to the south. The approximate centre of the Site is located at National Grid Reference (NGR) 523011, 178080 and the nearest postcodes are: W6 9BX (north bank) and SW13 9QT (south bank). The Site spans across two London Borough Local Authority districts: LB Hammersmith and Fulham in the north and LB Richmond in the south.

The Site location is shown in **Figure 4**.

**Figure 4: Site Location Plan**



### 2.2 Site Description

The Site occupies an area of approximately 0.57 hectares and lies at an elevation of between 4m to 6m AOD.

The site broadly follows a 370m linear alignment from southeast to northwest and on both south and north banks is located within a predominantly residential setting.

The north part of the site which comprises the greatest surface area beyond the Thames boundary, includes the southern section of Queen Caroline Street, adjacent landscaping and riverside frontage. The southern part of the site includes a relatively small section of landscaping adjoining Riverview Gardens before the site meets with the southern entrance to Hammersmith Bridge on Castelnau (A306).

The majority of the alignment is bound to the west and east by the River Thames and associated tidal foreshore.

### 2.3 Walkover Survey

Due to the 2020 Covid-19 related pandemic, national travel and working restrictions put in place by the UK Government shortly after instruction for this LCDS, a specific geoenvironmental walkover survey of the Site was not undertaken. However, site visits by other Pell Frischmann disciplines have previously been carried out as part of the scheme and a selection of site photographs taken during these visits are included as **Figure 5**.



Figure 5: Site Photographs



View from Hammersmith looking southwest towards Barnes along the proposed bridge alignment. River Thames foreshore at low tide in foreground.



View from Hammersmith Bridge looking northeast to Hammersmith and the newly developed Riverside Studios that sit behind the landing area of the proposed temporary bridge centre left.



View from Hammersmith Bridge looking southwest to Barnes and the landing area and southern abutment of the proposed temporary bridge in centre frame.



View northeast towards the southern end of Queen Caroline St from the north landing area of the proposed temporary bridge. The grassed area in the foreground will receive the bridge deck.



Looking north along the southern end of Queen Caroline St. The proposed bridge ramp will meet the street in centre frame.



Looking southwest from the Queen Caroline Street flood gates. The corner river wall in centre frame will accommodate the northern abutment of the proposed temporary bridge with the bridge ramp extending rightwards along the river wall before meeting the ground at street level.

Based on the existing photographs and feedback from staff having made previous site visits, specific indications of ground contamination risks were not identified within these visits.

## 2.4 Pre-Existing Reports

**Table 1** summarises pre-existing reports which have been made available and reviewed as part of this desk-based review.

Table 1: Pre-existing Reports		
Report Title & Reference	Source	Date
Hammersmith Bridge Refurbishment, Desk Study Report 383488-MMD-HSB-DKS-SE-000001	Mott MacDonald	24 October 2018

The majority of the above Mott MacDonald report relates to the history and above ground structural elements of Hammersmith bridge. Very limited information is reported in respect to local ground conditions.

## 3 Environmental Data Search

### 3.1 Sources

The following 'desk-based' data sources have selectively been reviewed with respect to the geoenvironmental status and setting of the Site and its surroundings:

- Historic Ordnance Survey maps,
- Historic and current aerial photographs (Google Earth and Envirocheck),
- British Geological Survey (BGS) maps and records,
- Environment Agency (EA) data,
- EA River Basin Management Plans (RBMPs),
- Commission specific environmental database search results (Envirocheck), and
- Relevant internet-based data sources.

Relevant information is presented in the following sections and sub-sections of this report.

### 3.2 Environmental Database

As part of the data search an Envirocheck (Site Sensitivity) Report, Geology Datasheet and a set of historic maps have been procured from Landmark Information Group (Landmark). Copies of the Landmark products are included within **Appendix A**. Selected map extracts and relevant datasheet information summaries are included within the report text.

The key information topics included within the Envirocheck Report and Geology Datasheet are summarised in **Table 2**.

**Table 2: Landmark Reports**

Envirocheck Report incl. Site Sensitivity Maps	Geology Datasheet
<ul style="list-style-type: none"> <li>• Environment Agency records,</li> <li>• Hydrology and hydrogeology,</li> <li>• Waste,</li> <li>• Hazardous substances,</li> <li>• Geological,</li> <li>• Industrial land uses, and</li> <li>• Sensitive land uses.</li> </ul>	<ul style="list-style-type: none"> <li>• Artificial ground and landslip map,</li> <li>• Superficial geology map,</li> <li>• Bedrock and faults map, and</li> <li>• Combined geology map.</li> </ul>

Pertinent information from the Landmark products has been considered in conjunction with the findings of the other desk study data sources and the collated findings are presented in the following sub-sections of this report chapter. Where Landmark information is referenced, the distances quoted to the identified features are from the nearest point of the subject site boundary, unless stated otherwise. The on-line Envirocheck Analysis tool has also been used to review, combine and extract relevant information from the Landmark products detailed above.



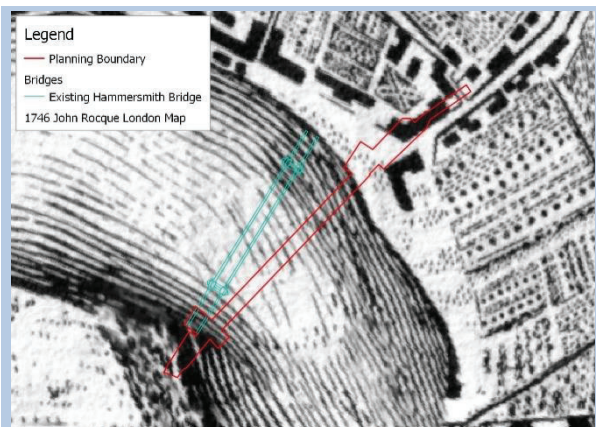
### 3.3 Site History

In order to provide an overview of the Site's history and to help identify potentially contaminative historic land uses both on-site and in the immediately surrounding area, the following historic records have been reviewed:

- Historic County Series and Ordnance Survey (OS) map editions (source: Landmark); and
- Historic and recent aerial photographs (source: Google & Landmark).

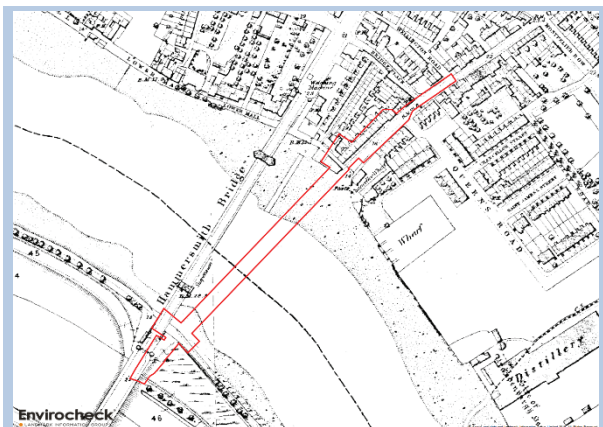
A summary of the Site's history is presented in **Table 3** including a small selection of map extracts. In some cases, the text in the table describes features from more than one map edition. In that case, the time range is shown and the year of the map extract presented (above the text) is included in blue. (Note: all distances quoted in **Table 3** are approximate).

**Table 3: Site History**



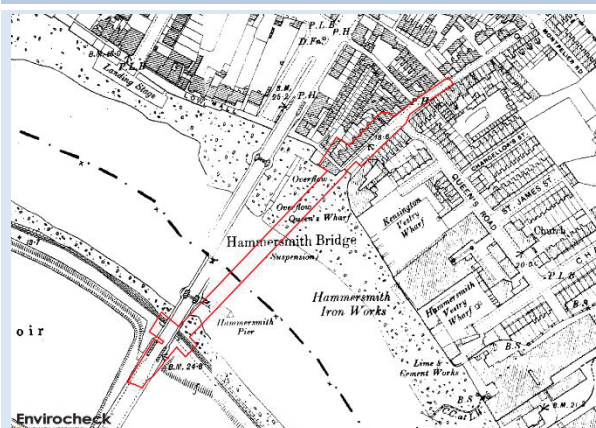
**1746:** The London 1746 map (published by the land surveyor John Rocque) indicates that the current Queen Caroline St was already built with indicative building locations marked within the site boundary on the north bank. The south bank of the site does not indicate any urban development.

Off-site, most of surrounding land use appears to comprise developed agricultural or orchard land.



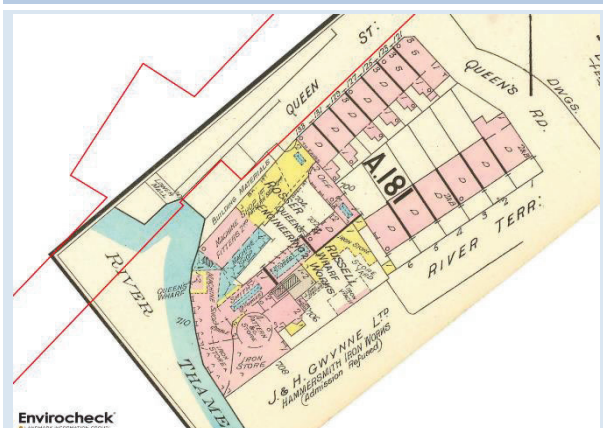
**1869 (S) & 1871 (N):** On-site the maps show Hammersmith Bridge (originally constructed 1824). The north bank has been developed, inc. residential dwellings along the present-day Queen Caroline St. The land use on the north bank foreshore is not described, but Chandler Wharf is shown immediately south. No notable development is indicated on the south bank.

Off-site, the land use on the north bank appears to comprise residential dwellings with wharfs on the river frontages to the south. On the south bank, a reservoir is shown to the east (part of the West Middlesex Water Works, constructed 1829) with undeveloped land to the west.



**1896:** On-site the map shows no notable changes. The new Hammersmith Bridge is shown (completed 1887) which shares the same alignment and foundation piers as its predecessor. No notable development is indicated on the south bank.

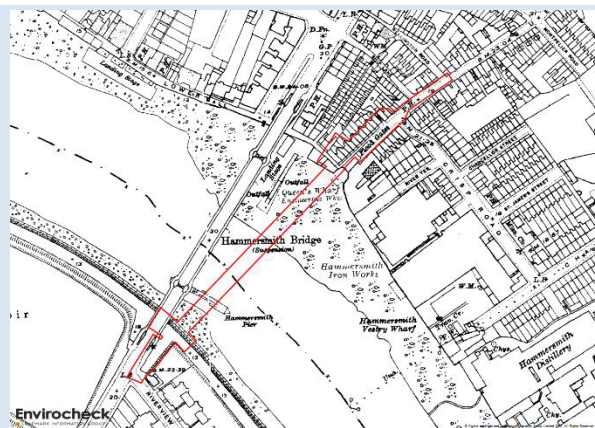
Off-site, the land use on the north bank is largely unchanged (wharfs to the SE are now named, inc. Queen's Wharf). Hammersmith Iron Works is shown 90m SE. A public house is shown on Queen Caroline St (immediately NW). Two foreshore overflows are shown NE of the Site. The only notable change on the south bank is the presence of a river channel structure



**1901:** This plan forms part of historic insurance assessment records for the off-site Queen's Wharf and indicates individual detail for the properties to the south of Queen Caroline St which immediately adjoin the site boundary. This plan indicates the north-eastern part of this property comprised residential dwellings while the south-western buildings towards the Thames waterfront are described as the Rosser & Russel Engineering Works containing machine shops, pattern shops and various material stores including for iron and paint.

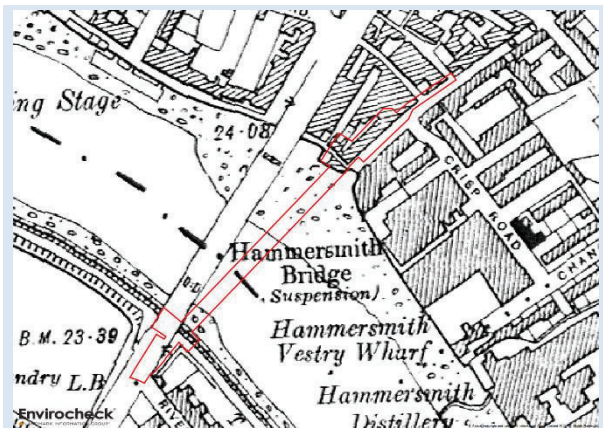


named 'Hammersmith Pier' which bisects the site close to the southern shore.




**1916:** The map indicates that the north bank of the site is largely unchanged. Flood gates are now recorded on Queen Caroline St.


Off-site, the surrounding land use on the north bank is largely unchanged. On the south bank what appear to be residential properties have been built adjacent to the east and along the river frontage.



**1933:** The map records very little change from earlier mapping. Off-site, the Hammersmith Ironworks on the north bank 100m east of the Site is now referred to as Hammersmith Vestry Wharf. On the south bank the presence of Hammersmith Pier is no longer recorded, a laundry is recorded some 130m to the west. No other significant changes are evident.



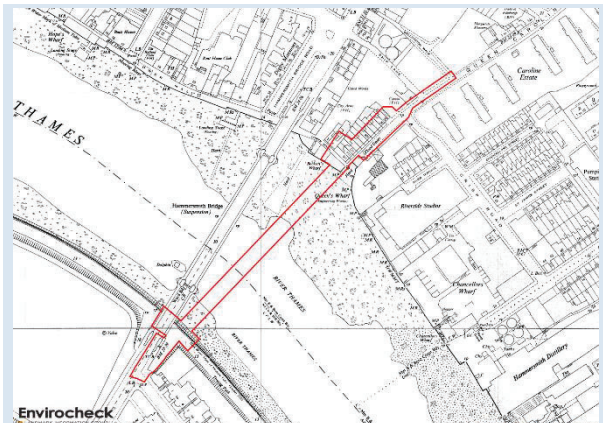
**1937:** the aerial photograph provides a good view of the wharves and residential dwellings within the site boundary on the north bank. Off-site, the imagery confirms the items described by the OS mapping.



**1940:** this 1940 ground level photo faces north from Barnes. The site boundary extends to the street level in the centre foreground of this image. Off-site, no relevant features noted.



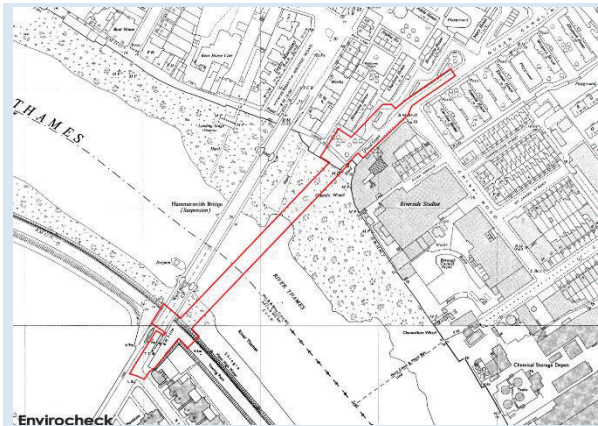
**1946:** this aerial photograph provides a relatively clear view of this area of post war London. Most notable is the cleared ground to the east and west of the north western end of the site boundary surrounding Queen Caroline St in Hammersmith. The reasoning for the clearance is not directly obvious as the UXO assessment described in Section 3.10 does not suggest the area was subject to significant bomb damage.



**1952 (S) & 1951 (N):** the maps continue to show residential properties in the north. The immediate river frontage is referred to as Becket's Wharf with Queen's Wharf (Engineering Works) recorded immediately off-site (east). No significant change is recorded on the south bank.

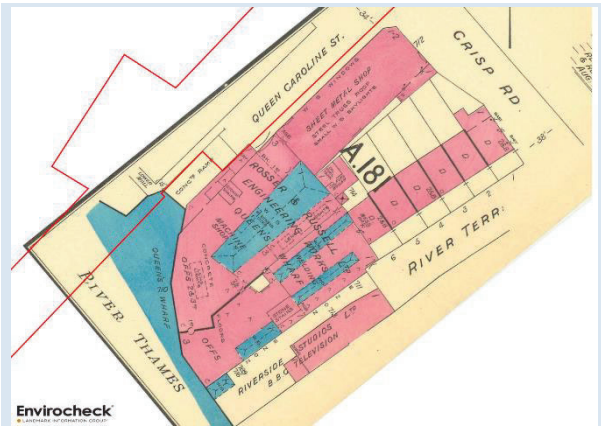
Off-site, on the north bank, the cleared land (east of the site) shown in the 1946 photograph has been developed as a residential estate, 'Caroline Estate'. The former 'Hammersmith Vestry Wharf' (east) is now named 'Riverside Studios'. No significant changes are noted on the south bank.



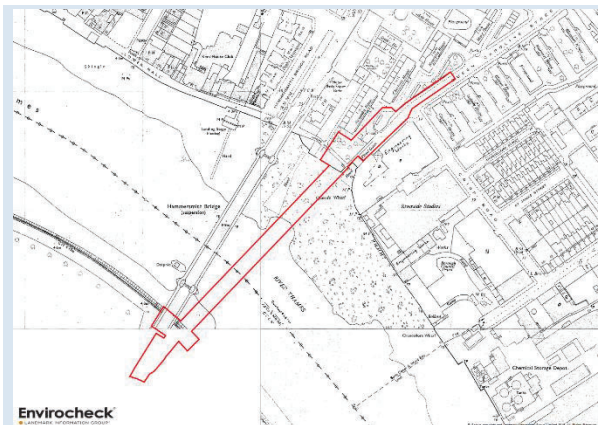


**1958/71 (S) & 1957 (N):** The maps show significant changes on-site (north bank). The residential terrace and Public House at the S end of Queen Caroline St have been cleared and the lower end of Queen Caroline St now loops round over this area forming a new access street that serves new residential blocks that border the northwest site boundary. The area of north bank river frontage is shown as a landscaped area. No significant changes are evident on the south banks.

Off-site, except for the north bank development, no further significant changes are apparent within the 1957/58 mapping.

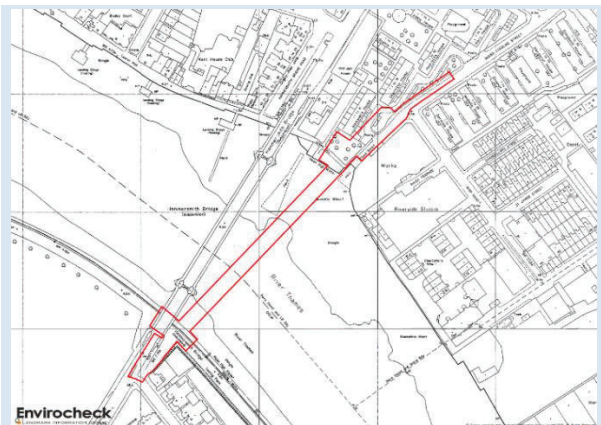


**1958:** This updated 1958 insurance assessment record for the off-site Queen's Wharf indicates the engineering works to include a machine shop, sheet metal works and welding shop with offices. Within the centre of the works an Oil Fuel Tank and associated Oil boiler is recorded some 15m southeast of the site boundary from Queen Caroline St. The Riverside Studios to the southeast are recorded as BBC Television. No specific other features are recorded.

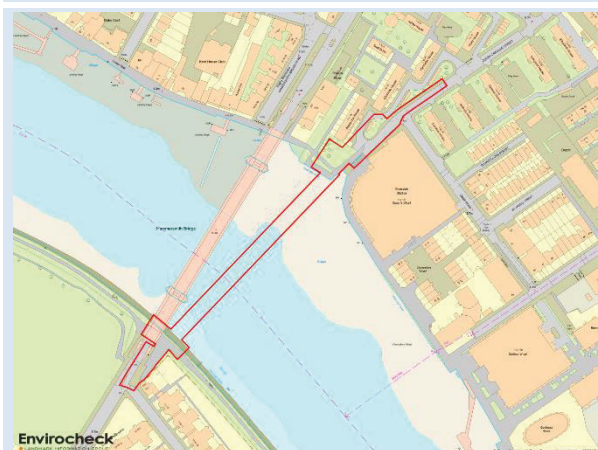


**1974:** The 1974 mapping shows no significant change on the north or south banks within the Site boundary.

Off-site, no significant changes are apparent on the north bank. On the south bank the reservoir to the east has been infilled and is now recorded as playing fields – likely part of the new St Paul's School recorded to the west. In the mapping above, a small tile of mapping from 1971 is included in the southwest and indicates that the reservoir has been infilled to form playing fields between 1968 (mapping not shown) and 1971.



**1991:** No significant changes are evident either on or off site.



**2020 (left):** The current mapping shows very limited change within the site boundary.

Off-site, the most significant change is the redevelopment of the former Queen's Wharf and adjacent Riverside Studios to the southeast. Dated Google satellite imagery confirms that the previous Queens Wharf and Riverside studios were demolished after 2014 and redeveloped between 2015 and 2018 to form the new Riverside Studios complex, a combined arts, studio and performance centre including extensive upper tier residential apartments.

Key: N north, E east, S south, W west, NE north east, NNE north north east etc. Inc. including

In summary, the historic maps and images indicate the following:

#### **North Bank**

- The north bank had already been developed within the site boundary by dwellings and riverside properties by the earliest mapping in 1746.
- The earliest OS mapping from 1871 indicates that most of the land within the north bank site boundary comprised residential dwellings and Queen Caroline Street, up until their clearance and the redevelopment of this area of the site between 1951 and 1957. The immediate riverside frontage is indicated to have periodically been used as wharfs.
- The clearance of the residential dwellings within site boundary followed wider post war clearance of property in the adjacent areas, and the north bank land within the site boundary was largely redeveloped as an access street serving new residential blocks to the northwest.
- The riverside frontage within the site boundary is indicated to have been converted to green space after 1957.
- Some form of wharf and later engineering works (Queen's Wharf) are shown to have been in existence directly adjacent to the southeast north bank site boundary from the mapping in 1869 until the recent redevelopment of Riverside Studios after 2014. The mapping and insurance records details the presence of a machine shop, sheet metal shop, stores, offices and an oil fuel tank within the works.
- The newly developed Riverside Studios were constructed along the southeast site boundary following the demolition of Queen's Wharf and the original adjacent Riverside Studios in 2014.

#### **South Bank**

- The south bank is not believed to have been subject to development until the construction of the original Hammersmith Bridge in 1824 whose southern extent fell within the south bank site boundary.
- The original bridge was replaced by the current Hammersmith Bridge in 1884 following the same alignment as its predecessor.
- In 1829, the land to the west was developed by the West Middlesex Water Works Company and a reservoir was constructed immediately west of the site.
- Residential development immediately adjacent to the south and east of the site is first recorded in 1916 and remains largely unchanged to the present day.
- The reservoir to the west was infilled between 1968 and 1971 and formed into playing fields for the newly sited St Paul's Independent School which was developed across the former waterworks site to the west.

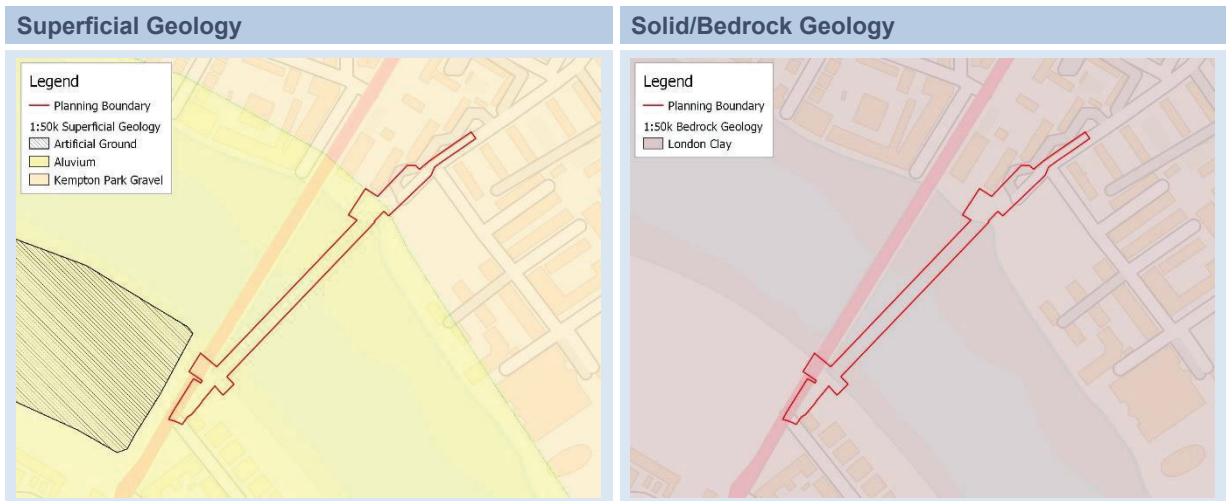
## **3.4 Ground Conditions**

### **3.4.1 Published Geology**

The published geology of the area is shown on the geological map for South London (Sheet 270, scale 1:50,000), published by the BGS. Derivatives of the BGS mapping are included in the Geology Report (Landmark) and also shown in **Figure 6**. Further geological information has also been obtained from the BGS website.



Figure 6: Published Geology

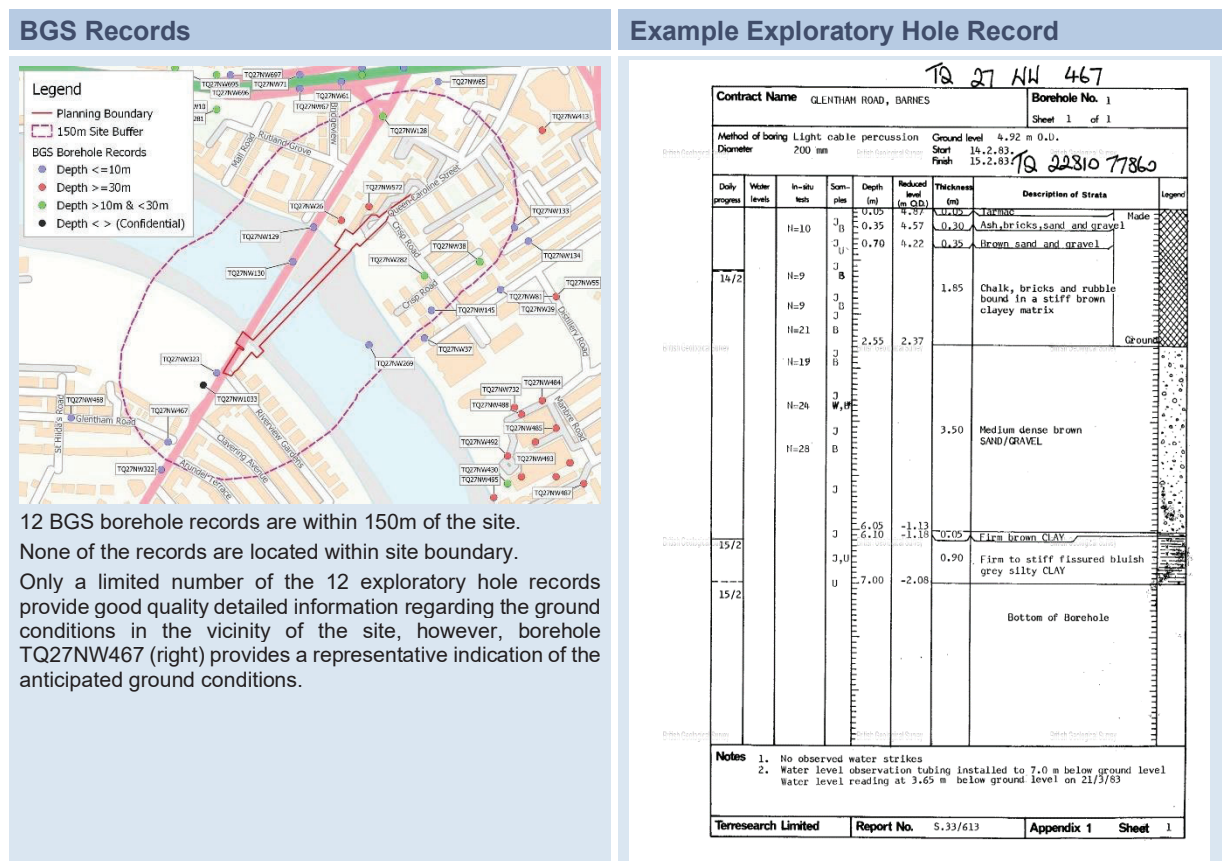


The maps indicate that the majority of the Site is directly underlain by superficial deposits of Alluvium and River Terrace Deposits of Kempton Park Gravel on the north bank. Bedrock strata of London Clay is indicated to underlie the entire site.

Artificial ground is recorded by the BGS immediately west of the south bank site boundary and is believed to relate to the infilled former reservoir historically located to the west.

The BGS maintains an archive of historic boreholes. The locations of the available borehole records (extracted from Envirocheck Analysis) are shown in Figure 7. There are records of 12 boreholes within 150m of the Site. The log for TQ27NW467 on the south bank is included in Figure 7.

Figure 7: BGS Borehole Records



12 BGS borehole records are within 150m of the site. None of the records are located within site boundary. Only a limited number of the 12 exploratory hole records provide good quality detailed information regarding the ground conditions in the vicinity of the site, however, borehole TQ27NW467 (right) provides a representative indication of the anticipated ground conditions.

The closest borehole records to the site do not generally provide detailed strata descriptions. The general indications of ground conditions confirmed by TQ27NW467 above and TQ27NW130 on the north bank predominantly indicate the presence of some 5-6m depth of granular superficial deposits described as sands and gravel over brown becoming blue/grey CLAY of the London Clay formation. The presence of cohesive alluvium is not widely recorded except in more detailed distant boreholes on the south bank.

### 3.4.2 Description of Geological Strata

A site-specific ground investigation has not yet been carried out for the Site. The ground model and properties presented in the following section are based on the best available information obtained from the desk-based research (including Landmark records and historical borehole records).

**Made Ground:** Recorded in various BGS boreholes advanced in the proximity of the site, with the exception of the exploratory hole recorded for TQ27NW467 included above where the Made Ground is described as Chalk Bricks and rubble bound in a clay matrix, detailed description of Made Ground is generally absent and records are too distant from the site to be considered representative.

**Alluvium:** Alluvium is not recorded within any of the closest exploratory records. The closest exploratory hole indicating alluvium describes a layer of soft grey silty CLAY.

**Kempton Park Gravel:** The Kempton Park Gravel Formation was generally described as medium dense brown medium SAND and fine to medium GRAVEL.

**London Clay Formation:** The London Clay Formation was typically described as firm brown becoming stiff grey silty CLAY. Occasional claystone nodules were recorded in some of the historical BGS boreholes.

### 3.4.3 Summary of Anticipated Geology under the Site

The anticipated ground conditions under the Site are summarised in **Table 4**

**Table 4: General Succession of Anticipated Strata**

Strata	Top of the stratum (mAOD)	Thickness (m)
Made Ground	+5*	Up to 2.0
Alluvium	Not locally recorded	N/A
Kempton Park Gravel Formation	+3.0	Up to 5.0
London Clay Formation	0.0 to -2.0	Not proven

\* Based on a generalised ground elevation across the Site.

### 3.4.4 Ground Stability Records

The Landmark Envirocheck Report and Geology Datasheet indicates that two natural ground hazards have been recorded at moderate risk or above. Both hazards relate to the mapped presence of alluvium within the site boundary and record a high risk of compressible deposits and moderate risk of shrinking or swelling clay. Other natural ground stability hazards have a hazard rating of Low, Very Low or No Hazard.

Geological Hazards for the Site are summarised in **Table 5**.

**Table 5: Natural Ground Stability Hazards**

Natural Ground Stability Hazard	Hazard rating
Shrinking or swelling clay	Moderate (over alluvium) No Hazard (over KPG*)
Landslide	Very low
Running sands	Low (over alluvium) Very Low (over KPG*)
Compressible deposits	High (over alluvium) Very Low (over KPG*)
Collapsible deposits	No Hazard (over alluvium) Very Low (over KPG*)
Ground Dissolution	No hazard
Non-coal mining areas	No hazard
Coal mining affected areas	'In an area that might not be affected by coal mining'

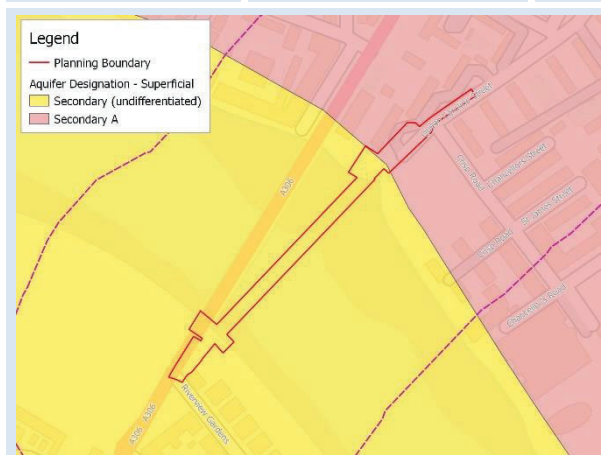
\* Kempton Park Gravel

### 3.5 Hydrogeology

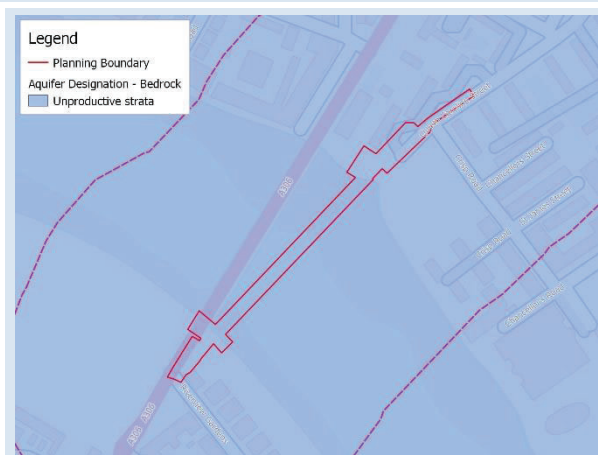
The hydrogeological classifications for the underlying superficial deposits and solid geology (bedrock), taken from the Envirocheck Report are summarised in **Table 6**.

**Table 6: Hydrogeological Classifications and Characteristics of Strata**

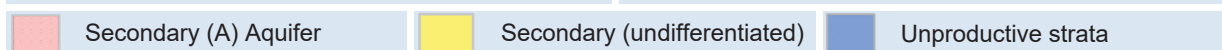
Stratum	Aquifer Designation	Hydraulic Characteristics (EA Descriptions)
Alluvium - ALV (Superficial)	Secondary Undifferentiated	“assigned in cases where it has not been possible to attribute either category A or B to a rock type. In most cases, this means that the layer in question has previously been designated as both minor and non-aquifer in different locations due to the variable characteristics of the rock type.”
Kempton Park Gravel - KPG (Superficial)	Secondary A	“Permeable layers capable of supporting water supplies at a local rather than strategic scale, and in some cases forming an important source of base flow to rivers. These are generally aquifers formerly classified as minor aquifers.”
London Clay - LC (Bedrock)	Unproductive strata	“These are rock layers or drift deposits with low permeability that have negligible significance for water supply or river base flow.”



Superficial aquifer classifications



Bedrock aquifer classifications





The available BGS borehole records indicate that there is a limited presence of cohesive alluvium at the site and that the majority of superficial strata comprises sand and gravel likely to be River Terrace Kempton Park Gravel. Shallow groundwater below the site is likely to be present within these deposits and perched above the underlying London Clay. Groundwater within these strata is likely to be in hydraulic continuity with the adjacent River Thames and is likely to discharge to this surface water receptor.

The considerable thickness of the London Clay below the site precludes vertical migration of groundwater into the underlying Chalk aquifer, which, based on BGS borehole records, is recorded at a depth of at least 70m below the site.

The EA records within the Envirocheck Report indicate the following:

- The Site is not within a Source Protection Zone (SPZ);
- There are no groundwater abstraction licences within 1km of the site.
- The Site is in an area at risk of groundwater flooding 'for properties situation below ground level, and is not within an area where groundwater flooding may occur at surface; as shown in **Figure 8**.

**Figure 8: Groundwater Flooding Risk (Envirocheck)**



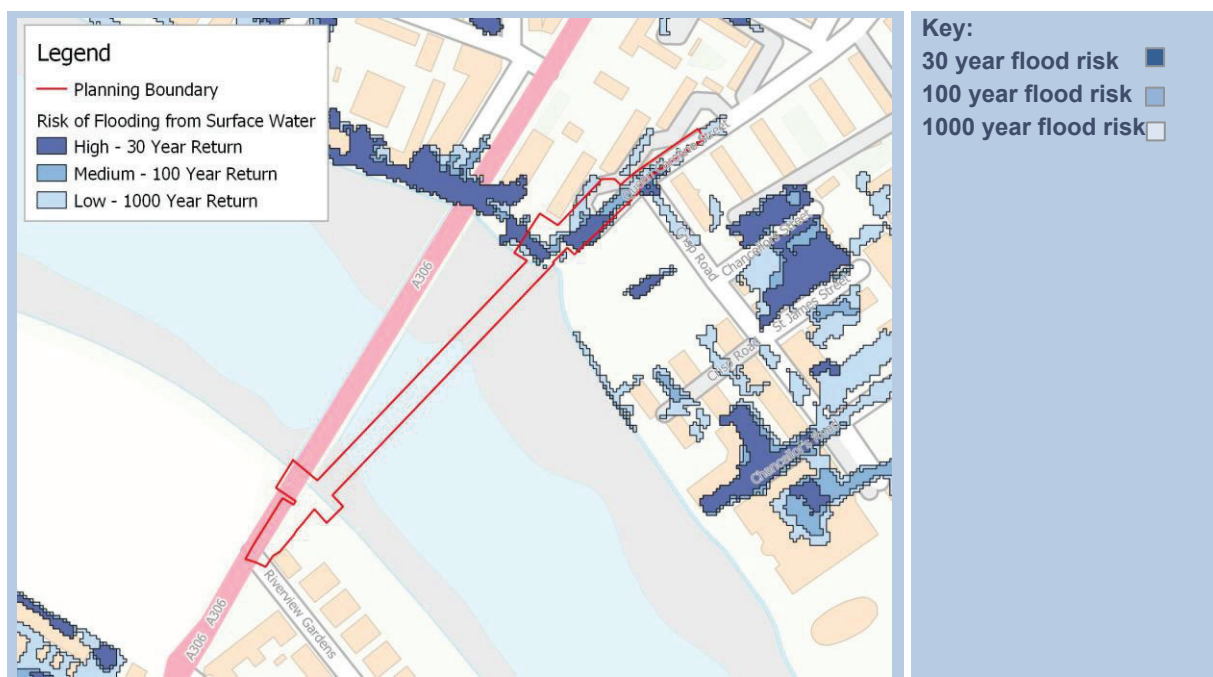
### 3.6 Hydrology

The nearest known surface water feature is the River Thames which bisects the majority of the site between its north and south banks. The Envirocheck Report and EA data also indicate the following:

- There are no surface water abstractions within 1km, of the site.
- There is one surface water discharge consent on-site and one within 15m, both licensed to Thames Water for Sewage Discharge – Storm Overflow. Both are located on the Thames' north bank.
- Thames Water hold a further 3 Discharge Consents within 1km of the site, all relate to Sewage Discharge to the River Thames. One further discharge consent held by The Hammersmith Business Park Unit Trust, exists 396m SE and downstream of the site.

The Envirocheck Report surface water flood risk map (extract included in **Figure 9**), indicates some flood risk in low-lying areas within the site, most notably at the southern end of Queen Caroline Street on the north bank. Further consideration of flood risk is beyond the scope of this report.

Figure 9: Surface Water Flood Extents



### 3.7 Radon

Reference to the UK Radon maps ([www.ukradon.org](http://www.ukradon.org)) (and the Envirocheck Report) indicates that the Site is within an area where <1% of the homes are at or above the radon Action Level, based on 1 km squares. Subsequent reference to BR211 on Radon<sup>1</sup> indicates that the area is within an area where 'no radon protection measures are necessary in the construction of new dwellings or extensions'.

### 3.8 Environmental Data Searches

#### 3.8.1 On-Site

Review of the Envirocheck Report did not identify any additional records of geoenvironmental significance on-site. In particular, the report indicates that there are no records of 'Contaminated Land Register' Entries on-site or within 1km and no current or historic landfills within or directly adjacent to the Site.

#### 3.8.2 Off-Site

Based on a review of the Envirocheck Report - beyond the potentially contaminative activities already identified within the review of historic mapping, the Envirocheck report does not identify potentially contaminative land-uses within close proximity of the Site or within 250m.

No landfills or historic landfills are recorded within 1km of the Site. No active registered waste facilities are located within 1km of the site. Two historic licensed waste facilities are recorded, the closest described as a scrapyard formerly located 343m to the east.

### 3.9 London Underground and Rail

Based on TFL indicative geographic mapping of the London Underground Network, the site is shown to be located greater than 300m from the nearest London Underground line.

<sup>1</sup> BR211 Radon. Guidance on protective measures for new buildings, 2015 edition. Building Research Establishment.

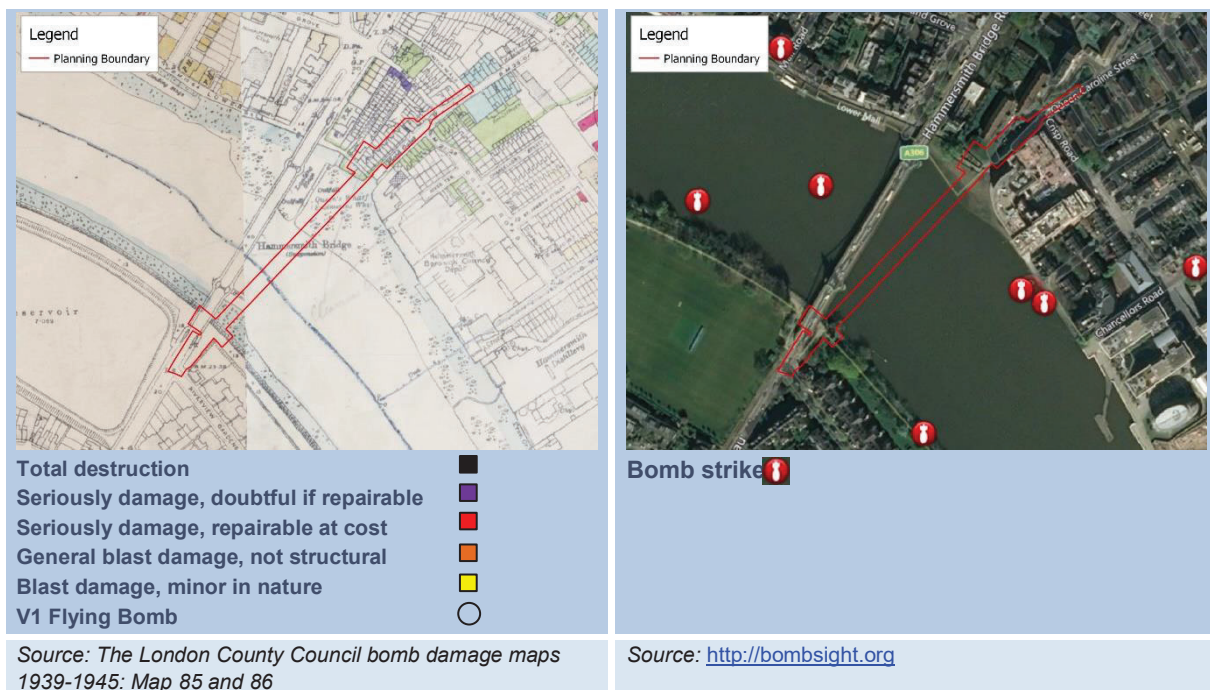
### 3.10 Unexploded Ordnance (UXO)

London was heavily targeted in terms of bombing during World War 2. A significant number of bombs did not detonate on impact and some of these bombs are still in the ground. Hence the potential presence of unexploded bombs may present a risk for construction works and residents/occupiers/users of the surrounding areas.

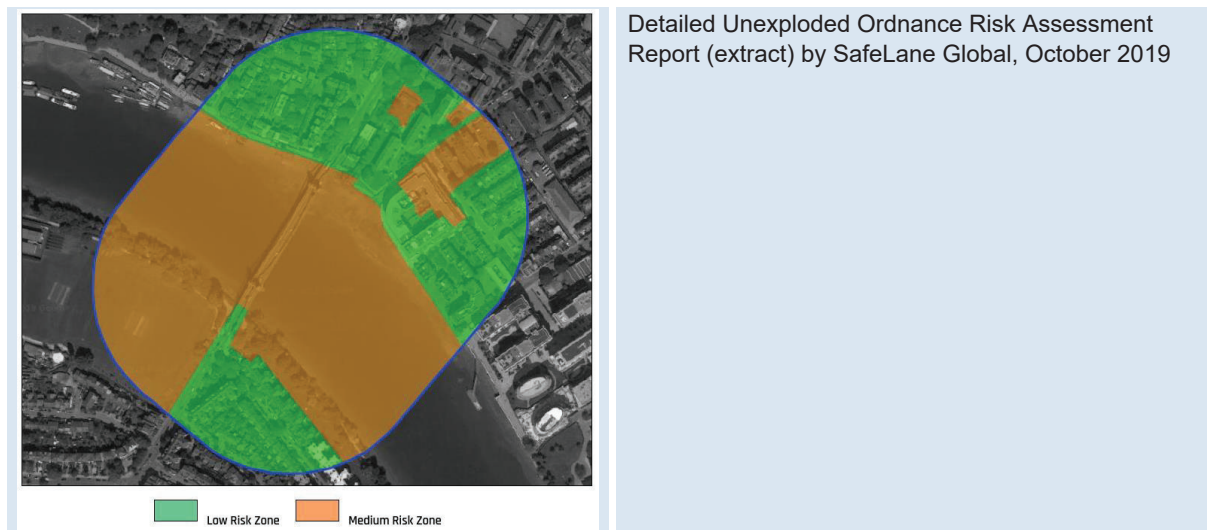
As an initial step towards a preliminary UXO risk assessment (in line with the CIRIA report C681, 2009), a non-specialist UXO screening exercise has been carried out for the Site, the following were noted:

- no historic military land-uses have been identified in proximity to the area from the historic maps and aerial photographs reviewed and described in **Section 3.3**;
- **Figure 10** includes an extract of the London County Council [WW2] Bomb Damage Maps 85 & 86, which indicates that only limited bomb damage, in the immediate surroundings of the site was recorded. The Bomb Sight website (<http://bombsight.org>) has also been consulted which plots all known aerial bombs that fell during the period of the London Blitz.
- The Bomb Sight maps indicate that at least five high explosive bombs fell within 150m of the site boundary, with the two closest recorded as falling approximately 90m to the north west and south east of the site.
- A UXB risk map for the site has been downloaded from Zetica<sup>2</sup>, the map indicates a moderate to high potential bomb risk at the site.

**Figure 10: Historic Bomb Records**



<sup>2</sup> Zetica are a UK provider of services for managing the risk of UXO on land asset [zeticauxo.com](http://zeticauxo.com)



PF commissioned a ‘Detailed Unexploded Ordnance Risk Assessment’ report by SafeLane Global (Ref. 8307RA) for the Hammersmith Bridge Refurbishment, which also covers the area of the Temporary Bridge. An extract of the Risk Map from the report is included in **Figure 10**, which identified medium and low risk zones within the proposed site boundaries. A copy of the report including a proposed risk mitigation strategy is included in **Appendix B**.

### 3.11 Environmentally Sensitive Designations

The Envirocheck Report records two Local Nature Reserves located 911m and 943m west and southwest respectively.

The Barn Elms Wetland Centre located 611m south is a designated Site of Special Scientific Interest (SSSI).

No other environmentally sensitive designations have been identified.

### 3.12 Summary of Previous Geoenvironmental Reports

As detailed with **Section 2.4**, no previous geoenvironmental reports have been provided or reviewed as part of this desk study.

### 3.13 Local Authority Search

In line with London Borough of Hammersmith and Fulham planning guidance, PF requested an ‘environmental search’ from LB Hammersmith and Fulham on 5 May 2020. LBHF aim to produce these reports within 10-days. However, on this occasion, PF have been advised that the report will not be ready for issue before mid-June 2020. Following review of the report provided by LB Hammersmith and Fulham, where relevant, any additional findings will be integrated into this LCDS and PRA. It is not currently anticipated that the environmental search will have a significant impact on the conclusions of this LCDS and/or the PRA as the majority of the records typically covered in the Local Authority search have already been acquired from an Industry Standard commercial provider and reviewed as part of this LCDS (including: historic maps, trade directory and land use records).



## 4 Preliminary Land Contamination Risk Assessment

### 4.1 Introduction

A Preliminary Risk Assessment (PRA)<sup>3</sup> has been undertaken to identify potential land contamination and/or geoenvironmental constraints which could impact upon and/or restrict the proposed development.

The main part of the PRA involves the development of a Conceptual Site Model (CSM). The CSM is a 'representation of the characteristics of the site in diagrammatic or written form that shows the possible relationships between contaminants, pathways and receptors'<sup>3</sup>; (see definitions in **Table 7**).

**Table 7: Contaminant-Pathway-Receptor Definitions<sup>4</sup>**

Term	Definition
Contaminant	A substance in, on or under the land and which has the potential to cause significant harm to a relevant receptor, or to cause significant pollution to controlled waters.
Receptor	Something that could be adversely affected by a contaminant, for example a person, an organism, an ecosystem, property or controlled waters
Pathway	A route or routes by which a receptor is or might be affected by a contaminant.

The term 'contaminant linkage' (CL) is used to describe the relationship between a particular 'contaminant-pathway-receptor' combination. All three elements of a CL would need to be present for a land contamination risk to exist.

The contaminant linkages from the desk based review are compiled to form an 'outline' or 'initial' CSM. The CSM can then be used to inform the overall land contamination risk assessment process and to identify requirements for more detailed investigation. The CSM is subsequently refined or revised as more information and understanding is obtained.

### 4.2 Potential Contaminant Sources

**Table 8** summarises the potential contaminant sources and/or potentially contaminative land-uses that have been identified on-site and/or in proximity to the Site, as part of the desk-based review.

**Table 8: Potentially Contaminative Land-Uses**

On-site	Off-site
<ul style="list-style-type: none"> <li>Made Ground related to demolition of former on-site buildings and structures, most likely to be encountered on the north bank.</li> <li>Made Ground related to potentially infilled basements of former properties and the public house (both now cleared) within the southern portion of Queen Caroline St on the north bank.</li> <li>Potential ground contamination related to the north bank use as a wharf (including potential for the presence of hydrocarbons).</li> <li>Wastes formerly deposited on the Thames foreshore, also the potential presence of harmful microorganisms or pathogens associated with the proximity of the Thames Water storm sewage overflow immediately west of the site on the north shore.</li> </ul>	<ul style="list-style-type: none"> <li>Fuel storage within former industrial buildings to the east of the site on the north bank (potential for the presence of hydrocarbons in soil and groundwater).</li> <li>Infilled reservoir 15m west of the site on the south bank (potential for ground gas generation dependent on infill material).</li> </ul>

<sup>3</sup> CLR11, Model Procedures for the Management of Land Contamination, Environment Agency, 2004

<sup>4</sup> Environmental Protection Act 1990: Part 2A, Contaminated Land Statutory Guidance, Defra, 2012.



Based on the potentially contaminative land-uses summarised above the following contaminants should be considered when compiling future geochemical laboratory analysis suites:

Heavy metals/metalloids (including but not limited to arsenic, cadmium, chromium vi, copper, lead, mercury, nickel, selenium, vanadium and zinc), asbestos, sulphate/sulphide, and hydrocarbons (including total petroleum hydrocarbons and polycyclic aromatic hydrocarbons). Analysis suites should also include supporting information/determinands including pH, total organic carbon and loss on ignition.

### 4.3 Potential Receptors

In line with Defra’s Contaminated Land Statutory Guidance<sup>4</sup>, the following potential receptors have been identified with respect to the Site and the proposed end-use:

- Human health of the future end users;
- Human health of the site preparation and construction workers; and
- Controlled Waters, including local groundwater; and
- Local Nature Reserve.
- SSSI

The Local Nature Reserves are located over 900m from the Site and it is considered highly unlikely that any contaminative sources within the Site could have a significant impact on these receptors. On this basis the Local Nature Reserves are not included within the following CSM.

The Barn Elms Wetland Centre SSSI is located over 600m from the Site and has no direct water connection to the tidal River Thames, as such it is considered highly unlikely that any contaminative sources within the Site could have a significant impact on this receptor and on this basis the SSSI is not included within the following CSM.

### 4.4 CSM and Risk Assessment

An initial CSM for the Site is presented as **Table 10**. The status of CLs included in the CSM should only be considered as ‘potential’ CLs until the possible sources identified can be investigated to establish their presence/absence and/or significance.

As part of this PRA, a qualitative risk assessment has been undertaken for each CL. The assessment considers the product of the ‘severity of the consequence’ and the ‘probability of the likelihood’ as detailed in the Risk Matrix below (**Table 9**). The Risk Matrix is based on guidance within the CIRIA C552<sup>5</sup> good practice guide. For ease of reference the resulting risk rating has been included in the CSM. The results of the qualitative risk assessment have been integrated into **Table 10**.

**Table 9: Risk Matrix Key**

<i>Product</i> <i>probability x consequence</i>		Consequence			
		Severe	Medium	Mild	Minor
Probability	High Likelihood	Very high risk	High risk	Moderate risk	Low risk
	Likely	High risk	Moderate risk	Low risk	Very low risk
	Low Likelihood	Moderate risk	Low risk	Low risk	Very low risk
	Unlikely	Low risk	Very low risk	Very low risk	Very low risk
	No Linkage	No risk			

<sup>5</sup> CIRIA C552, Contaminated land risk assessment, A guide to good practice (CIRIA), 2001.

Table 10: Initial Conceptual Site Model and Preliminary Risk Assessment

Source(s)	Possible Pathway(s)	Receptor(s)	Probability	Consequence	Risk Level	Comments
Contaminants within the Made Ground on-site (including potential infilled areas)	Ingestion, inhalation or direct dermal contact	End users	Unlikely	Medium	Very Low	Made Ground likely to be present on the north bank resulting from widescale demolition and site clearance as indicated from the site history. Limited Made Ground also anticipated on the south bank. <b>Recommend:</b> ground investigation including near surface soil sampling to enable the geochemical nature of these materials to be established and potential sources to be quantified and risk to be assessed.
		Site preparation workers	Highly Likely	Medium	High	
Asbestos containing soils (ACSS)	Inhalation	End users	Unlikely	Medium	Very Low	Historic mapping indicating post war demolition and site clearance suggests that Made Ground is likely to be present on site. The dwellings previously occupying the site which date from pre 1871 are considered unlikely to have contained ACMs, however, wider site clearance was ongoing in the area over the same time and waste soils may have been moved onto site during this period. <b>Recommend:</b> ground investigation including near surface soil samples to screen for asbestos in soils.
		Site preparation workers	Highly Likely	Medium	High	
Ground gas (possible infilled ground or infilled off-site former reservoir with deleterious materials)	Inhalation of outdoor air (only)	End users	Unlikely	Medium	Very Low	It is not anticipated that significant ground infilling by readily biodegradable materials or waste is present on site. The end use exposure pathway will only apply to outdoor air as such there is very low risk from potential trace releases of ground gas in an open-air scenario. <b>Recommend:</b> monitor ground investigation exploratory hole findings for any domestic refuse or other biodegradable materials liable to generate ground gas with any significant methane or carbon dioxide.
		Site preparation workers	Low likelihood	Medium	Low	
Contaminants within the Made Ground (inc. hydrocarbons) or natural strata impacting controlled waters.	Migration through the unsaturated zone	Underlying groundwater - Secondary A aquifer and River Thames	Low Likelihood	Medium	Low	Beyond the very limited wharf-based activities believed to have occurred on site, very limited evidence exists to suggest that significant on-site contaminative activities have occurred. On this basis it is considered unlikely that significant quantities of leachable contaminants are present below the site and/or that on-site ground conditions are leading to any deterioration in groundwater quality or impact on the adjacent River Thames surface water receptor. <b>Recommend:</b> ground investigation to determine the geochemical nature of the Made Ground and near surface soils and to observe the nature of shallow groundwater, if encountered.
		End users	Unlikely	Medium	Very Low	Adjacent and proximal land uses include an engineering works and former wharfs. An oil fuel tank is noted within the former Queen's Wharf engineering works 15m to the SE. Historic fuel spills from this site may have impacted the groundwater with the potential to migrate onto site. However, the nature of boiler fuel oils are typically not high volatility and risks via outdoor air exposure are likely to be extremely low. Site workers undertaking intrusive work may have a slightly high likelihood of possible exposure. <b>Recommend:</b> ground investigation to determine the geochemical nature of the underlying groundwater near to the historic location of the former off-site fuel tank and to observe the nature of shallow groundwater, if encountered.
Migration of contaminants including hydrocarbons from off-site sources into the underlying ground and groundwater	Inhalation Ingestion, Inhalation or direct contact	End users	Unlikely	Medium	Very Low	
		Site preparation workers	Low likelihood	Medium	Low	

## 4.5 Preliminary Risk Assessment Summary

The PRA has identified nine *potential* CLs in relation to the proposed Temporary Bridge, of which four relate to the final end-users, four relate to the health and safety of construction workers and one relates to controlled waters.

With respect to the final end-users, none of the four potential CLs have been assigned an initial risk rating, greater than 'Low risk'. These only occur due to the site boundary including existing soft cover landscaped areas where direct exposure to on-site soils might occur. Within the area of the proposed temporary bridge and its approaches, end users will typically be using hard-stood access roads and pathways or once using the bridge will be elevated above the underlying ground.

Risks relating to outdoor inhalation of possible ground gas and direct contact with contaminated groundwater have been discounted on the basis of a lack of viable exposure pathway due to substantial air dilution and lack of access to potentially impacted groundwater below the ground surface.

Two of the four potential CLs identified with respect to site preparation and construction workers during the construction phase have been assigned a 'high' risk rating, associated with potential risks from elevated concentrations of contaminants (including asbestos) within the Made Ground on-site. The appointed contractor will need to consider these potential risks and determine whether mitigation measures will be required as part of their risk assessments and CDM 2015 Construction Phase Plan.

One *potential* CL with respect to controlled waters was assigned a 'Low Risk', evidence of on-site contaminative activities is considered to be low and most likely to relate to Made Ground comprising demolition and construction materials with a low likelihood of significant leaching potential.

The PRA summarised above is based on the available data presented in this report and has been progressed using qualitative judgement only. Phase 2 Site Investigation and further risk assessment would be recommended to further evaluate the potential risks, to enable the CSM to be updated and to determine whether mitigation or remedial measures will be required.

## 5 Conclusions and Recommendations

### 5.1 Conclusions

The LCDS and PRA has identified nine *potential* contamination linkages (CLs) relating to the proposed development.

With respect to proposed end-users, none of the 4 potential CLs have been assigned a risk rating greater than 'Low risk',

With respect to potential CLs relating to site preparation and construction workers (in construction), two potential CLs have been assigned 'high' risk ratings and will require construction phase management in line with current statutory requirements and industry good practice. Appropriate method statements, PPE and correct working and construction phase health and safety management practices are likely to be sufficient to mitigate potential risks to site workers.

One potential controlled waters CL was identified at 'Low risk'.

Based on the PRA, it is considered highly unlikely that the Site would be classified as Contaminated Land under Part 2A of the Environmental Protection Act (EPA) 1990.

Given the preliminary risks identified in **Table 10**, a suitable ground investigation and generic assessment of the site investigation data will be required to establish which source-pathway-receptor linkages exist and whether any mitigation and/or remedial measures are likely to be required for the development.

### 5.2 Recommendations

In order to assess the preliminary risks identified above, intrusive site investigation followed by Phase 2 Land Contamination Risk Assessment (LCRA) would typically be undertaken. Based on the above the following site investigation activities should be considered:

- Soil sampling of shallow Made Ground in locations where intrusive groundworks are proposed or where soft cover public open space end use within the site boundary is to be continued.
- Ground gas monitoring on the south bank if the development is to include any enclosed above or below ground buildings or structures.
- Groundwater monitoring adjacent to the site boundary with Riverside Studios to determine if significant hydrocarbons are present from off-site sources.
- Groundwater monitoring at the riverside extent of the north bank to determine groundwater quality prior to it discharging to the River Thames.

## 6 Uncertainties and Limitations

This report has been prepared by Pell Frischmann with reasonable skill, care and diligence, and taking account of the manpower and resources devoted to it by agreement with the Client in accordance to the agreed scope of services.

This report has been prepared to provide pre-development geo-environmental recommendations for the construction of the Hammersmith Temporary Bridge. The report contents should only be used in that context and Pell Frischmann disclaims any responsibility to the client and others in respect of any matters outside the agreed scope of the work.

The report details the findings of work carried out by Pell Frischmann during a study period from April to May 2020. The report has been prepared on the basis of available information obtained during that study period. Information provided by the referenced third parties has been used in good faith and is taken at face value; however, Pell Frischmann cannot guarantee its accuracy or completeness.

Although every reasonable effort has been made to gather all relevant information within the context of the agreed scope of work, all potential environmental constraints or liabilities associated with the site may not have been revealed. Should additional Information become available (including new legislation and changed practices), after the date of the report submission, Pell Frischmann reserves the right to reconsider the recommendations and alter the report accordingly.

Notwithstanding any site observations concerning the presence or otherwise of archaeological sites, asbestos-containing materials or invasive weeds such as Japanese knotweed, this report does not constitute a formal or specific survey of these potential development hazards. Unless otherwise stated, no assessment has been made for the presence of radioactive substances or unexploded ordnance.



# Appendix A

## Envirocheck Report

## Envirocheck<sup>®</sup> Report:

### Datasheet

#### Order Details:

**Order Number:**

242049826\_1\_1

**Customer Reference:**

102963 HTB JB

**National Grid Reference:**

523020, 178090

**Slice:**

A

**Site Area (Ha):**

0.57

**Search Buffer (m):**

1000

#### Site Details:

Hammersmith Temporary Bridge

Hammersmith

London

W6 9PF

#### Client Details:

Mrs A Boucher

Pell Frischmann

Burrator House

Peninsula Park

Rydon Lane

Exeter

Devon

EX2 7NT

Report Section	Page Number
Summary	-
Agency & Hydrological	1
Waste	21
Hazardous Substances	-
Geological	22
Industrial Land Use	27
Sensitive Land Use	70
Data Currency	71
Data Suppliers	79
Useful Contacts	80

#### Introduction

The Environment Act 1995 has made site sensitivity a key issue, as the legislation pays as much attention to the pathways by which contamination could spread, and to the vulnerable targets of contamination, as it does the potential sources of contamination. For this reason, Landmark's Site Sensitivity maps and Datasheet(s) place great emphasis on statutory data provided by the Environment Agency/Natural Resources Wales and the Scottish Environment Protection Agency; it also incorporates data from Natural England (and the Scottish and Welsh equivalents) and Local Authorities; and highlights hydrogeological features required by environmental and geotechnical consultants. It does not include any information concerning past uses of land. The datasheet is produced by querying the Landmark database to a distance defined by the client from a site boundary provided by the client. In this datasheet the National Grid References (NGRs) are rounded to the nearest 10m in accordance with Landmark's agreements with a number of Data Suppliers.

#### Copyright Notice

© Landmark Information Group Limited 2020. The Copyright on the information and data and its format as contained in this Envirocheck® Report ("Report") is the property of Landmark Information Group Limited ("Landmark") and several other Data Providers, including (but not limited to) Ordnance Survey, British Geological Survey, the Environment Agency/Natural Resources Wales and Natural England, and must not be reproduced in whole or in part by photocopying or any other method. The Report is supplied under Landmark's Terms and Conditions accepted by the Customer. A copy of Landmark's Terms and Conditions can be found with the Index Map for this report. Additional copies of the Report may be obtained from Landmark, subject to Landmark's charges in force from time to time. The Copyright, design rights and any other intellectual rights shall remain the exclusive property of Landmark and /or other Data providers, whose Copyright material has been included in this Report. © Environment Agency & United Kingdom Research and Innovation 2020. © Natural Resources Wales & United Kingdom Research and Innovation 2020.

#### Natural England Copyright Notice

Site of Special Scientific Interest, National Nature Reserve, Ramsar, Special Protection Area, Special Conservation Area, Marine Nature Reserve data (derived from Ordnance Survey 1:10000 raster) is provided by, and used with the permission of, Natural England who retain the copyright and Intellectual Property Rights for the data.

#### Scottish Natural Heritage Copyright

Contains SNH information licensed under the Open Government Licence v3.0.

#### Ove Arup Copyright Notice

The Mining Instability data was obtained on licence from Ove Arup & Partners Limited (for further information, contact mining.review@arup.com). No reproduction or further use of such Data is to be made without the prior written consent of Ove Arup & Partners Limited. The supplied Mining Instability data is derived from publicly available records and other third party sources and neither Ove Arup & Partners nor Landmark warrant the accuracy or completeness of such information or data.

#### Peter Brett Associates Copyright Notice

The cavity data presented has been extracted from the PBA enhanced version of the original DEFRA national cavity databases. PBA/DEFRA retain the copyright & intellectual property rights in the data. Whilst all reasonable efforts are made to check that the information contained in the cavity databases is accurate we do not warrant that the data is complete or error free. The information is based upon our own researches and those collated from a number of external sources and is continually being augmented and updated by PBA. In no event shall PBA/DEFRA or Landmark be liable for any loss or damage including, without limitation, indirect or consequential loss or damage arising from the use of this data.

#### Radon Potential dataset Copyright Notice

Information supplied from a joint dataset compiled by The British Geological Survey and Public Health England.

#### Natural Resources Wales Copyright Notice

Contains Natural Resources Wales information © Natural Resources Wales and Database Right. All rights Reserved. Contains Ordnance Survey Data. Ordnance Survey Licence number 100019741. Crown Copyright and Database Right. Contains Natural Resources Wales information © Natural Resources Wales and Database Right. All rights Reserved. Some features of this information are based on digital spatial data licensed from the Centre for Ecology & Hydrology © NERC (CEH). Defra, Met Office and DARD Rivers Agency © Crown copyright. © Cranfield University. © James Hutton Institute. Contains OS data © Crown copyright and database right 2020. Land & Property Services © Crown copyright and database right.

#### Report Version v53.0

Data Type	Page Number	On Site	0 to 250m	251 to 500m	501 to 1000m (*up to 2000m)
<b>Agency &amp; Hydrological</b>					
BGS Groundwater Flooding Susceptibility	pg 1	Yes	Yes	Yes	n/a
Contaminated Land Register Entries and Notices					
Discharge Consents	pg 1	1	2	4	4
Prosecutions Relating to Controlled Waters			n/a	n/a	n/a
Enforcement and Prohibition Notices					
Integrated Pollution Controls					
Integrated Pollution Prevention And Control					
Local Authority Integrated Pollution Prevention And Control					
Local Authority Pollution Prevention and Controls	pg 4		1	3	17
Local Authority Pollution Prevention and Control Enforcements					
Nearest Surface Water Feature	pg 7	Yes			
Pollution Incidents to Controlled Waters	pg 7		5	3	3
Prosecutions Relating to Authorised Processes					
Registered Radioactive Substances	pg 9				35
River Quality					
River Quality Biology Sampling Points					
River Quality Chemistry Sampling Points					
Substantiated Pollution Incident Register	pg 14		2		1
Water Abstractions	pg 15				(*10)
Water Industry Act Referrals					
Groundwater Vulnerability Map	pg 17	Yes	n/a	n/a	n/a
Groundwater Vulnerability - Soluble Rock Risk			n/a	n/a	n/a
Groundwater Vulnerability - Local Information			n/a	n/a	n/a
Bedrock Aquifer Designations	pg 18	Yes	n/a	n/a	n/a
Superficial Aquifer Designations	pg 18	Yes	n/a	n/a	n/a
Source Protection Zones					
Extreme Flooding from Rivers or Sea without Defences	pg 18	Yes	Yes	n/a	n/a
Flooding from Rivers or Sea without Defences	pg 19	Yes	Yes	n/a	n/a
Areas Benefiting from Flood Defences	pg 19	Yes		n/a	n/a
Flood Water Storage Areas				n/a	n/a
Flood Defences	pg 20	Yes		n/a	n/a
OS Water Network Lines	pg 20	1			2



Data Type	Page Number	On Site	0 to 250m	251 to 500m	501 to 1000m (*up to 2000m)
<b>Waste</b>					
BGS Recorded Landfill Sites					
Historical Landfill Sites					
Integrated Pollution Control Registered Waste Sites					
Licensed Waste Management Facilities (Landfill Boundaries)					
Licensed Waste Management Facilities (Locations)					
Local Authority Landfill Coverage		1	n/a	n/a	n/a
Local Authority Recorded Landfill Sites					
Potentially Infilled Land (Non-Water)					
Potentially Infilled Land (Water)	pg 21			2	
Registered Landfill Sites					
Registered Waste Transfer Sites	pg 21				1
Registered Waste Treatment or Disposal Sites	pg 21			1	
<b>Hazardous Substances</b>					
Control of Major Accident Hazards Sites (COMAH)					
Explosive Sites					
Notification of Installations Handling Hazardous Substances (NIHHS)					
Planning Hazardous Substance Consents					
Planning Hazardous Substance Enforcements					

Data Type	Page Number	On Site	0 to 250m	251 to 500m	501 to 1000m (*up to 2000m)
<b>Geological</b>					
BGS 1:625,000 Solid Geology	pg 22	Yes	n/a	n/a	n/a
BGS Estimated Soil Chemistry					
BGS Recorded Mineral Sites	pg 22				1
BGS Urban Soil Chemistry	pg 22		Yes	Yes	Yes
BGS Urban Soil Chemistry Averages	pg 25	Yes			
CBSCB Compensation District			n/a	n/a	n/a
Coal Mining Affected Areas			n/a	n/a	n/a
Mining Instability			n/a	n/a	n/a
Man-Made Mining Cavities					
Natural Cavities					
Non Coal Mining Areas of Great Britain				n/a	n/a
Potential for Collapsible Ground Stability Hazards	pg 25	Yes	Yes	n/a	n/a
Potential for Compressible Ground Stability Hazards	pg 26	Yes	Yes	n/a	n/a
Potential for Ground Dissolution Stability Hazards				n/a	n/a
Potential for Landslide Ground Stability Hazards	pg 26	Yes		n/a	n/a
Potential for Running Sand Ground Stability Hazards	pg 26	Yes	Yes	n/a	n/a
Potential for Shrinking or Swelling Clay Ground Stability Hazards	pg 26	Yes	Yes	n/a	n/a
Radon Potential - Radon Affected Areas			n/a	n/a	n/a
Radon Potential - Radon Protection Measures			n/a	n/a	n/a
<b>Industrial Land Use</b>					
Contemporary Trade Directory Entries	pg 27		15	82	209
Fuel Station Entries	pg 52			2	6
Points of Interest - Commercial Services	pg 53		1	10	42
Points of Interest - Education and Health	pg 57			1	6
Points of Interest - Manufacturing and Production	pg 58		4	24	22
Points of Interest - Public Infrastructure	pg 62			10	32
Points of Interest - Recreational and Environmental	pg 66		9	5	22
Gas Pipelines					
Underground Electrical Cables	pg 69	1	1	2	2

Data Type	Page Number	On Site	0 to 250m	251 to 500m	501 to 1000m (*up to 2000m)
<b>Sensitive Land Use</b>					
Ancient Woodland					
Areas of Adopted Green Belt					
Areas of Unadopted Green Belt					
Areas of Outstanding Natural Beauty					
Environmentally Sensitive Areas					
Forest Parks					
Local Nature Reserves	pg 70				2
Marine Nature Reserves					
National Nature Reserves					
National Parks					
Nitrate Sensitive Areas					
Nitrate Vulnerable Zones	pg 70	1			
Ramsar Sites					
Sites of Special Scientific Interest	pg 70				1
Special Areas of Conservation					
Special Protection Areas					
World Heritage Sites					

Map ID	Details	Quadrant Reference (Compass Direction)	Estimated Distance From Site	Contact	NGR
	<b>BGS Groundwater Flooding Susceptibility</b> Flooding Type: Potential for Groundwater Flooding of Property Situated Below Ground Level	A13NE (N)	0	1	523050 178150
	<b>BGS Groundwater Flooding Susceptibility</b> Flooding Type: Potential for Groundwater Flooding of Property Situated Below Ground Level	A13SW (SW)	0	1	522900 178000
	<b>BGS Groundwater Flooding Susceptibility</b> Flooding Type: Potential for Groundwater Flooding to Occur at Surface	A13SW (W)	8	1	522900 178050
	<b>BGS Groundwater Flooding Susceptibility</b> Flooding Type: Potential for Groundwater Flooding to Occur at Surface	A13NW (W)	74	1	522850 178089
	<b>BGS Groundwater Flooding Susceptibility</b> Flooding Type: Potential for Groundwater Flooding of Property Situated Below Ground Level	A13NW (NW)	143	1	522950 178250
	<b>BGS Groundwater Flooding Susceptibility</b> Flooding Type: Potential for Groundwater Flooding of Property Situated Below Ground Level	A13NW (N)	149	1	523000 178300
	<b>BGS Groundwater Flooding Susceptibility</b> Flooding Type: Potential for Groundwater Flooding to Occur at Surface	A13SW (S)	184	1	522900 177750
	<b>BGS Groundwater Flooding Susceptibility</b> Flooding Type: Potential for Groundwater Flooding to Occur at Surface	A18SE (NE)	236	1	523200 178450
	<b>BGS Groundwater Flooding Susceptibility</b> Flooding Type: Potential for Groundwater Flooding of Property Situated Below Ground Level	A13SE (SE)	432	1	523350 177800
	<b>BGS Groundwater Flooding Susceptibility</b> Flooding Type: Potential for Groundwater Flooding of Property Situated Below Ground Level	A14SW (SE)	461	1	523450 177850
	<b>BGS Groundwater Flooding Susceptibility</b> Flooding Type: Potential for Groundwater Flooding of Property Situated Below Ground Level	A8NE (S)	497	1	523100 177500
	<b>BGS Groundwater Flooding Susceptibility</b> Flooding Type: Potential for Groundwater Flooding of Property Situated Below Ground Level	A8NE (SE)	497	1	523350 177700
	<b>BGS Groundwater Flooding Susceptibility</b> Flooding Type: Potential for Groundwater Flooding of Property Situated Below Ground Level	A12NE (NW)	497	1	522600 178400
	<b>BGS Groundwater Flooding Susceptibility</b> Flooding Type: Potential for Groundwater Flooding of Property Situated Below Ground Level	A14SW (SE)	499	1	523450 177800
1	<b>Discharge Consents</b> Operator: Thames Water Utilities Limited. Property Type: STORM TANK/CSO ON SEWERAGE NETWORK (WATER COMPANY) Location: Nw. Relief Sewer, Lower Mall, London Authority: Environment Agency, Thames Region Catchment Area: Not Given Reference: CSAB.0571 Permit Version: 1 Effective Date: 5th October 1987 Issued Date: 5th October 1987 Revocation Date: Not Supplied Discharge Type: Sewage Discharges - Stw Storm Overflow/Storm Tank - Water Company Discharge Environment: Saline Estuary Receiving Water: R.Thames ( Tidal ) <b>Status: Post National Rivers Authority Legislation where issue date &gt; 31/08/1989</b> Positional Accuracy: Located by supplier to within 10m	A13NW (W)	0	2	523020 178090



Map ID	Details	Quadrant Reference (Compass Direction)	Estimated Distance From Site	Contact	NGR
1	<p><b>Discharge Consents</b></p> <p>Operator: Thames Water Utilities Limited.                      Property Type: STORM TANK/CSO ON SEWERAGE NETWORK (WATER COMPANY)                      Location: Low Level 1, Lower Mall, London                      Authority: Environment Agency, Thames Region                      Catchment Area: Not Given                      Reference: CSAB.0535                      Permit Version: 1                      Effective Date: 5th October 1987                      Issued Date: 5th October 1987                      Revocation Date: Not Supplied                      Discharge Type: Sewage Discharges - Stw Storm Overflow/Storm Tank - Water Company                      Discharge: Saline Estuary                      Environment:                      Receiving Water: R.Thames ( Tidal )  <b>Status:</b> Post National Rivers Authority Legislation where issue date &gt; 31/08/1989                      Positional Accuracy: Located by supplier to within 10m</p>	A13NE (N)	15	2	523030 178130
2	<p><b>Discharge Consents</b></p> <p>Operator: Thames Water Utilities Limited.                      Property Type: PUMPING STATION ON SEWERAGE NETWORK (WATER COMPANY)                      Location: Hammersmith Ps, London                      Authority: Environment Agency, Thames Region                      Catchment Area: Not Given                      Reference: CSAB.0572                      Permit Version: 1                      Effective Date: 5th October 1987                      Issued Date: 5th October 1987                      Revocation Date: Not Supplied                      Discharge Type: Public Sewage: Storm Sewage Overflow                      Discharge: Saline Estuary                      Environment:                      Receiving Water: R.Thames ( Tidal )  <b>Status:</b> Post National Rivers Authority Legislation where issue date &gt; 31/08/1989                      Positional Accuracy: Located by supplier to within 10m</p>	A13SE (SE)	121	2	523100 177990
3	<p><b>Discharge Consents</b></p> <p>Operator: Thames Water Utilities Limited.                      Property Type: STORM TANK/CSO ON SEWERAGE NETWORK (WATER COMPANY)                      Location: Stamford Brook, Hammersmith, London                      Authority: Environment Agency, Thames Region                      Catchment Area: Not Given                      Reference: CSAB.0534                      Permit Version: 1                      Effective Date: 5th October 1987                      Issued Date: 5th October 1987                      Revocation Date: Not Supplied                      Discharge Type: Sewage Discharges - Stw Storm Overflow/Storm Tank - Water Company                      Discharge: Saline Estuary                      Environment:                      Receiving Water: R.Thames ( Tidal )  <b>Status:</b> Post National Rivers Authority Legislation where issue date &gt; 31/08/1989                      Positional Accuracy: Located by supplier to within 10m</p>	A13NW (NW)	364	2	522700 178310
4	<p><b>Discharge Consents</b></p> <p>Operator: The Hammersmith Business Park Unit Trust                      Property Type: Undefined Or Other                      Location: Winslow Road Development, Hammersmith, London                      Authority: Environment Agency, Thames Region                      Catchment Area: Not Given                      Reference: CNTW.0757                      Permit Version: 1                      Effective Date: 10th October 1990                      Issued Date: 10th October 1990                      Revocation Date: Not Supplied                      Discharge Type: Discharge Of Other Matter-Surface Water                      Discharge: Saline Estuary                      Environment:                      Receiving Water: River Thames Tidal  <b>Status:</b> Transferred from Water Act 1989                      Positional Accuracy: Located by supplier to within 100m</p>	A13SE (SE)	396	2	523300 177800

Map ID	Details	Quadrant Reference (Compass Direction)	Estimated Distance From Site	Contact	NGR
5	<p><b>Discharge Consents</b></p> <p>Operator: Croudace Ltd.                      Property Type: Undefined Or Other                      Location: Old Thames Wharf, Rainville Road, Hammersmith, London                      Authority: Environment Agency, Thames Region                      Catchment Area: Not Supplied                      Reference: Ctwc.0113                      Permit Version: 1                      Effective Date: 24th May 1985                      Issued Date: 24th May 1985                      Revocation Date: 30th June 1991                      Discharge Type: Discharge Of Other Matter-Surface Water                      Discharge: Saline Estuary                      Environment:                      Receiving Water: River Thames  <b>Status: Authorisation revoked</b>                      Positional Accuracy: Located by supplier to within 100m</p>	A8NE (SE)	457	2	523300 177700
6	<p><b>Discharge Consents</b></p> <p>Operator: Thames Water Utilities Limited.                      Property Type: STORM TANK/CSO ON SEWERAGE NETWORK (WATER COMPANY)                      Location: Thames Water Barn Elms Shaft Trinity Church Road Barnes London Sw13 3dn                      Authority: Environment Agency, Thames Region                      Catchment Area: Not Given                      Reference: CATS.0041                      Permit Version: 1                      Effective Date: 15th October 1999                      Issued Date: 15th November 1999                      Revocation Date: Not Supplied                      Discharge Type: Sewage Discharges - Unspecified - Water Company                      Discharge: Freshwater Stream/River                      Environment:                      Receiving Water: River Thames  <b>Status: New Consent (Water Industry Act 1991, Section 166)</b>                      Positional Accuracy: Located by supplier to within 100m</p>	A8NE (SE)	473	2	523230 177610
7	<p><b>Discharge Consents</b></p> <p>Operator: Richard Rogers And Partners Ltd.                      Property Type: Undefined Or Other                      Location: Thames Wharf Studios, Rainvilleroad, Fulham, London W6 9ha                      Authority: Environment Agency, Thames Region                      Catchment Area: Not Supplied                      Reference: Ctwc.0661                      Permit Version: 1                      Effective Date: 25th February 1986                      Issued Date: 25th February 1986                      Revocation Date: 13th February 1991                      Discharge Type: Discharge Of Other Matter-Surface Water                      Discharge: Saline Estuary                      Environment:                      Receiving Water: River Thames  <b>Status: Authorisation revoked</b>                      Positional Accuracy: Located by supplier to within 100m</p>	A9NW (SE)	598	2	523400 177600
8	<p><b>Discharge Consents</b></p> <p>Operator: Thames Water Utilities Limited.                      Property Type: Undefined Or Other                      Location: Barnes Twrm Site St. Pauls School Barnes London Sw13                      Authority: Environment Agency, Thames Region                      Catchment Area: Not Supplied                      Reference: Cats.0050                      Permit Version: 1                      Effective Date: 9th October 2000                      Issued Date: 9th October 2000                      Revocation Date: 31st December 2000                      Discharge Type: Trade Discharges - Process Effluent - Water Company (Wtw)                      Discharge: Saline Estuary                      Environment:                      Receiving Water: Tidal River Thames  <b>Status: New Consent (Water Industry Act 1991, Section 166)</b>                      Positional Accuracy: Located by supplier to within 10m</p>	A12SW (W)	661	2	522240 178080

Map ID	Details	Quadrant Reference (Compass Direction)	Estimated Distance From Site	Contact	NGR
8	<p><b>Discharge Consents</b></p> <p>Operator: Thames Water Utilities Limited.                      Property Type: Undefined Or Other                      Location: Barnes Twrm Site St. Pauls School Barnes London Sw13                      Authority: Environment Agency, Thames Region                      Catchment Area: Not Supplied                      Reference: Cats.0049                      Permit Version: 1                      Effective Date: 20th September 2000                      Issued Date: 20th September 2000                      Revocation Date: 31st December 2000                      Discharge Type: Trade Discharges - Process Effluent - Water Company (Wtw)                      Discharge: Saline Estuary                      Environment:                      Receiving Water: Tidal River Thames  <b>Status: New Consent (Water Industry Act 1991, Section 166)</b>                      Positional Accuracy: Located by supplier to within 10m</p>	A12SW (W)	661	2	522240 178080
8	<p><b>Discharge Consents</b></p> <p>Operator: Thames Water Utilities Limited.                      Property Type: Undefined Or Other                      Location: Barnes Twrm Site St. Pauls School Barnes London Sw13                      Authority: Environment Agency, Thames Region                      Catchment Area: Not Given                      Reference: CATS.0042                      Permit Version: 1                      Effective Date: 12th November 1999                      Issued Date: 15th November 1999                      Revocation Date: 31st December 1999                      Discharge Type: Unknown                      Discharge: Saline Estuary                      Environment:                      Receiving Water: Tidal River Thames  <b>Status: New Consent (Water Industry Act 1991, Section 166)</b>                      Positional Accuracy: Located by supplier to within 100m</p>	A12SW (W)	661	2	522240 178080
9	<p><b>Local Authority Pollution Prevention and Controls</b></p> <p>Name: Reeves Dry Cleaners                      Location: 180 Castelnau, Barnes, Sw13                      Authority: London Borough of Richmond upon Thames, Environmental Health Department                      Permit Reference: LBRUT/DC/23                      Dated: 1st April 2007                      Process Type: Local Authority Pollution Prevention and Control                      Description: PG6/46 Dry cleaning  <b>Status: Permitted</b>                      Positional Accuracy: Manually positioned to the address or location</p>	A13SW (SW)	237	3	522783 177749
10	<p><b>Local Authority Pollution Prevention and Controls</b></p> <p>Name: Tesco Express                      Location: 159-167 Castelnau, LONDON, SW13 9EW                      Authority: London Borough of Richmond upon Thames, Environmental Health Department                      Permit Reference: 07/PVR                      Dated: 31st December 1998                      Process Type: Local Authority Pollution Prevention and Control                      Description: PG1/14 Petrol filling station  <b>Status: Permitted</b>                      Positional Accuracy: Automatically positioned to the address</p>	A7NE (SW)	352	3	522662 177692
11	<p><b>Local Authority Pollution Prevention and Controls</b></p> <p>Name: Kwik Kleen                      Location: 165 King Street, London, W6 9jt                      Authority: London Borough of Hammersmith And Fulham, Environmental Health Department                      Permit Reference: 2006/00084/DRYCLN                      Dated: 13th June 2007                      Process Type: Local Authority Pollution Prevention and Control                      Description: PG6/46 Dry cleaning  <b>Status: Permitted</b>                      Positional Accuracy: Located by supplier to within 10m</p>	A18SW (NW)	463	4	522795 178542
12	<p><b>Local Authority Pollution Prevention and Controls</b></p> <p>Name: Bandwith Vehicle Rentals                      Location: 55A Yeldham Road, LONDON, W6 8JF                      Authority: London Borough of Hammersmith And Fulham, Environmental Health Department                      Permit Reference: Not Given                      Dated: Not Supplied                      Process Type: Local Authority Air Pollution Control                      Description: PG1/3 Boilers and furnaces, 20-50MW net rated thermal input  <b>Status: Application Withdrawn</b>                      Positional Accuracy: Manually positioned to the address or location</p>	A14NW (E)	485	4	523641 178299

Map ID	Details	Quadrant Reference (Compass Direction)	Estimated Distance From Site	Contact	NGR
13	<p><b>Local Authority Pollution Prevention and Controls</b></p> <p>Name: Galena Fire Engineering  Location: Galena Works, 90 Railway Arches, Studland Street, LONDON, W6 0JX  Authority: London Borough of Hammersmith And Fulham, Environmental Health Department  Permit Reference: EPA 06/930002  Dated: 25th February 1997  Process Type: Local Authority Air Pollution Control  Description: PG2/4 Iron, steel and non-ferrous metal foundry processes  <b>Status: Authorisation revoked</b>  Positional Accuracy: Manually positioned to the road within the address or location</p>	A18SW (NW)	649	4	522690 178695
14	<p><b>Local Authority Pollution Prevention and Controls</b></p> <p>Name: Bp Hammersmith Flyover Service Station  Location: 171 Talgarth Road, LONDON, W6 8BJ  Authority: London Borough of Hammersmith And Fulham, Environmental Health Department  Permit Reference: 2006/00017/PETROL  Dated: 1st March 1999  Process Type: Local Authority Air Pollution Control  Description: PG1/14 Petrol filling station  <b>Status: Authorised</b>  Positional Accuracy: Automatically positioned to the address</p>	A14NE (E)	658	4	523806 178358
15	<p><b>Local Authority Pollution Prevention and Controls</b></p> <p>Name: Fulham Palace Road Service Station  Location: 168 Fulham Palace Road, London, W6 9PA  Authority: London Borough of Hammersmith And Fulham, Environmental Health Department  Permit Reference: EPA 03/99 0026  Dated: 1st March 1999  Process Type: Local Authority Air Pollution Control  Description: PG1/14 Petrol filling station  <b>Status: Authorised</b>  Positional Accuracy: Automatically positioned to the address</p>	A14SW (SE)	664	4	523646 177755
16	<p><b>Local Authority Pollution Prevention and Controls</b></p> <p>Name: Cromwell Road North Service Station  Location: Great West Road, LONDON, W6 9TQ  Authority: London Borough of Hammersmith And Fulham, Environmental Health Department  Permit Reference: 2006/00015/PETROL  Dated: 1st March 1999  Process Type: Local Authority Air Pollution Control  Description: PG1/14 Petrol filling station  <b>Status: Authorised</b>  Positional Accuracy: Automatically positioned to the address</p>	A12NW (NW)	666	4	522352 178369
16	<p><b>Local Authority Pollution Prevention and Controls</b></p> <p>Name: Cromwell Road South Service Station  Location: Great West Road, LONDON, W6 9TQ  Authority: London Borough of Hammersmith And Fulham, Environmental Health Department  Permit Reference: 2006/00016/PETROL  Dated: 1st March 1999  Process Type: Local Authority Air Pollution Control  Description: PG1/14 Petrol filling station  <b>Status: Authorised</b>  Positional Accuracy: Automatically positioned to the address</p>	A12NW (NW)	666	4	522352 178369
17	<p><b>Local Authority Pollution Prevention and Controls</b></p> <p>Name: Olive Green Dry Cleaners  Location: 194 Fulham Palace Road, London, W6 9pa  Authority: London Borough of Hammersmith And Fulham, Environmental Health Department  Permit Reference: 2006/00082/DRYCLN  Dated: 24th May 2007  Process Type: Local Authority Pollution Prevention and Control  Description: PG6/46 Dry cleaning  <b>Status: Permitted</b>  Positional Accuracy: Located by supplier to within 10m</p>	A9NW (SE)	713	4	523668 177708
18	<p><b>Local Authority Pollution Prevention and Controls</b></p> <p>Name: Greyhound Dry Cleaners  Location: 5 Greyhound Road, London, W6 8nh  Authority: London Borough of Hammersmith And Fulham, Environmental Health Department  Permit Reference: 2006/00074/DRYCLN  Dated: 24th May 2007  Process Type: Local Authority Pollution Prevention and Control  Description: PG6/46 Dry cleaning  <b>Status: Permitted</b>  Positional Accuracy: Located by supplier to within 10m</p>	A9NE (SE)	739	4	523731 177737

Map ID	Details	Quadrant Reference (Compass Direction)	Estimated Distance From Site	Contact	NGR
19	<p><b>Local Authority Pollution Prevention and Controls</b></p> <p>Name: G S Trading Ltd                      Location: 108 - 109 The Arches, Ravenscourt Road, LONDON, W6 0UQ                      Authority: London Borough of Hammersmith And Fulham, Environmental Health Department                      Permit Reference: EPA09/980013                      Dated: 13th October 1998                      Process Type: Local Authority Air Pollution Control                      Description: PG1/1Waste oil burners, less than 0.4MW net rated thermal input                      Status: <b>Authorised</b>                      Positional Accuracy: Manually positioned to the road within the address or location</p>	A17SE (NW)	785	4	522530 178740
19	<p><b>Local Authority Pollution Prevention and Controls</b></p> <p>Name: London Motor Company                      Location: 108-109 The Arett, Ravens Court Rd, London, W6 0UQ                      Authority: London Borough of Hammersmith And Fulham, Environmental Health Department                      Permit Reference: EPA11/0298                      Dated: 19th September 1997                      Process Type: Local Authority Air Pollution Control                      Description: PG1/1Waste oil burners, less than 0.4MW net rated thermal input                      Status: <b>Authorisation revoked</b>                      Positional Accuracy: Manually positioned to the road within the address or location</p>	A17SE (NW)	806	4	522508 178748
20	<p><b>Local Authority Pollution Prevention and Controls</b></p> <p>Name: Shell Fulham Cross                      Location: 222-224 Fulham Palace Road, LONDON, W6 6HP                      Authority: London Borough of Hammersmith And Fulham, Environmental Health Department                      Permit Reference: 2006/00021/Petrol                      Dated: 1st March 1999                      Process Type: Local Authority Air Pollution Control                      Description: PG1/14 Petrol filling station                      Status: <b>Authorised</b>                      Positional Accuracy: Automatically positioned to the address</p>	A9NE (SE)	824	4	523704 177590
21	<p><b>Local Authority Pollution Prevention and Controls</b></p> <p>Name: Violet Super Dry Cleaners                      Location: 106-108 Hammersmith Road, London, W6 7jp                      Authority: London Borough of Hammersmith And Fulham, Environmental Health Department                      Permit Reference: 2006/00089/DRYCLN                      Dated: 13th June 2007                      Process Type: Local Authority Pollution Prevention and Control                      Description: PG6/46 Dry cleaning                      Status: <b>Permitted</b>                      Positional Accuracy: Located by supplier to within 10m</p>	A19SE (NE)	837	4	523860 178678
22	<p><b>Local Authority Pollution Prevention and Controls</b></p> <p>Name: Spring Dry Cleaners                      Location: 289 King Street, London, W6 9nh                      Authority: London Borough of Hammersmith And Fulham, Environmental Health Department                      Permit Reference: 2006/00073/DRYCLN                      Dated: 13th June 2007                      Process Type: Local Authority Pollution Prevention and Control                      Description: PG6/46 Dry cleaning                      Status: <b>Permitted</b>                      Positional Accuracy: Located by supplier to within 10m</p>	A17SW (NW)	860	4	522298 178615
23	<p><b>Local Authority Pollution Prevention and Controls</b></p> <p>Name: Trussley Dry Cleaners And Launderette                      Location: 97 Hammersmith Grove, London, W6 0nq                      Authority: London Borough of Hammersmith And Fulham, Environmental Health Department                      Permit Reference: 2006/00045/DRYCLN                      Dated: 13th June 2007                      Process Type: Local Authority Pollution Prevention and Control                      Description: PG6/46 Dry cleaning                      Status: <b>Permitted</b>                      Positional Accuracy: Located by supplier to within 10m</p>	A23SE (N)	910	4	523125 179127
24	<p><b>Local Authority Pollution Prevention and Controls</b></p> <p>Name: Greenstone Dry Cleaners                      Location: Masters House, 105-107 Hammersmith Road, London, W14 0qh                      Authority: London Borough of Hammersmith And Fulham, Environmental Health Department                      Permit Reference: 2006/00099/DRYCLN                      Dated: 13th June 2007                      Process Type: Local Authority Pollution Prevention and Control                      Description: PG6/46 Dry cleaning                      Status: <b>Permitted</b>                      Positional Accuracy: Located by supplier to within 10m</p>	A19NE (NE)	940	4	523746 178953



Map ID	Details	Quadrant Reference (Compass Direction)	Estimated Distance From Site	Contact	NGR
25	<p><b>Local Authority Pollution Prevention and Controls</b></p> <p>Name: Waldeck Body Shop                      Location: 239-241 Trussley Road, Hammersmith, LONDON, W6 7PP                      Authority: London Borough of Hammersmith And Fulham, Environmental Health Department                      Permit Reference: 2006/00029/SPRAYV                      Dated: 2nd August 1996                      Process Type: Local Authority Air Pollution Control                      Description: PG6/34 Respraying of road vehicles                      Status: <b>Authorised</b>                      Positional Accuracy: Manually positioned to the road within the address or location</p>	A23SE (N)	963	4	523192 179180
25	<p><b>Local Authority Pollution Prevention and Controls</b></p> <p>Name: Owen Conway &amp; Sons Ltd                      Location: 235 Trussley Road, Trussley Road, LONDON, W6 7PP                      Authority: London Borough of Hammersmith And Fulham, Environmental Health Department                      Permit Reference: Not Given                      Dated: Not Supplied                      Process Type: Local Authority Air Pollution Control                      Description: PG6/10 Coating manufacturing                      Status: <b>Authorised</b>                      Positional Accuracy: Manually positioned to the address or location</p>	A23SE (N)	988	4	523200 179205
26	<p><b>Local Authority Pollution Prevention and Controls</b></p> <p>Name: Standish Service Station                      Location: 327/343 King Street, London, W6 9NH                      Authority: London Borough of Hammersmith And Fulham, Environmental Health Department                      Permit Reference: EPA 03/99 0028                      Dated: 1st March 1999                      Process Type: Local Authority Air Pollution Control                      Description: PG1/14 Petrol filling station                      Status: <b>Authorised</b>                      Positional Accuracy: Manually positioned to the address or location</p>	A17SW (NW)	968	4	522164 178626
	<b>Nearest Surface Water Feature</b>	A13SW (SW)	0	-	522928 178004
27	<p><b>Pollution Incidents to Controlled Waters</b></p> <p>Property Type: Not Given                      Location: Queen Caroline Street                      Authority: Environment Agency, Thames Region                      Pollutant: Miscellaneous - Unknown                      Note: Confirmed As A Pollution Incident                      Incident Date: 12th July 1991                      Incident Reference: SE910216                      Catchment Area: Not Given                      Receiving Water: Not Given                      Cause of Incident: Not Given                      Incident Severity: Category 3 - Minor Incident                      Positional Accuracy: Located by supplier to within 100m</p>	A13SW (W)	31	2	522960 178080
28	<p><b>Pollution Incidents to Controlled Waters</b></p> <p>Property Type: Not Given                      Location: Custelnan                      Authority: Environment Agency, Thames Region                      Pollutant: Unknown Sewage                      Note: Not Supplied                      Incident Date: 16th January 1996                      Incident Reference: SE960021                      Catchment Area: Not Given                      Receiving Water: Not Given                      Cause of Incident: Not Given                      Incident Severity: Category 3 - Minor Incident                      Positional Accuracy: Located by supplier to within 100m</p>	A13SW (S)	41	2	523000 178000
29	<p><b>Pollution Incidents to Controlled Waters</b></p> <p>Property Type: Not Given                      Location: LONDON, SW13                      Authority: Environment Agency, Thames Region                      Pollutant: Unknown Sewage                      Note: Not Supplied                      Incident Date: 20th April 1996                      Incident Reference: SE960171                      Catchment Area: Not Given                      Receiving Water: Not Given                      Cause of Incident: Not Given                      Incident Severity: Category 3 - Minor Incident                      Positional Accuracy: Located by supplier to within 100m</p>	A13SW (S)	67	2	523000 177950

Map ID	Details	Quadrant Reference (Compass Direction)	Estimated Distance From Site	Contact	NGR
29	<p><b>Pollution Incidents to Controlled Waters</b></p> <p>Property Type: Not Given                      Location: Below Hammersmith Bridge                      Authority: Environment Agency, Thames Region                      Pollutant: Unknown Sewage                      Note: Confirmed As A Pollution Incident                      Incident Date: 14th July 1995                      Incident Reference: SE950330                      Catchment Area: Not Given                      Receiving Water: Not Given                      Cause of Incident: Not Given                      Incident Severity: Category 3 - Minor Incident                      Positional Accuracy: Located by supplier to within 100m</p>	A13SW (S)	103	2	523000 177900
30	<p><b>Pollution Incidents to Controlled Waters</b></p> <p>Property Type: Not Given                      Location: HAMMERSMITH                      Authority: Environment Agency, Thames Region                      Pollutant: General                      Note: Not Supplied                      Incident Date: 11th July 1997                      Incident Reference: THSE1997028728                      Catchment Area: Not Given                      Receiving Water: Not Given                      Cause of Incident: Not Given                      Incident Severity: Category 3 - Minor Incident                      Positional Accuracy: Located by supplier to within 100m</p>	A13SE (SE)	114	2	523100 178000
31	<p><b>Pollution Incidents to Controlled Waters</b></p> <p>Property Type: Not Given                      Location: HAMMERSMITH                      Authority: Environment Agency, Thames Region                      Pollutant: Unknown Sewage                      Note: Confirmed As A Pollution Incident                      Incident Date: 1st May 1990                      Incident Reference: SE900129                      Catchment Area: Not Given                      Receiving Water: Not Given                      Cause of Incident: Not Given                      Incident Severity: Category 2 - Significant Incident                      Positional Accuracy: Located by supplier to within 100m</p>	A13NW (NW)	296	2	522800 178300
32	<p><b>Pollution Incidents to Controlled Waters</b></p> <p>Property Type: Not Given                      Location: Furnoid Gardens, HAMMERSMITH                      Authority: Environment Agency, Thames Region                      Pollutant: Oils - Unknown                      Note: Not Supplied                      Incident Date: 12th March 1998                      Incident Reference: 38027                      Catchment Area: Not Given                      Receiving Water: Not Given                      Cause of Incident: Not Given                      Incident Severity: Category 3 - Minor Incident                      Positional Accuracy: Located by supplier to within 100m</p>	A13NW (NW)	311	2	522750 178280
33	<p><b>Pollution Incidents to Controlled Waters</b></p> <p>Property Type: Not Given                      Location: CHISWICK                      Authority: Environment Agency, Thames Region                      Pollutant: Unknown Sewage                      Note: Not Supplied                      Incident Date: 19th March 1997                      Incident Reference: THSE1997031915                      Catchment Area: Not Given                      Receiving Water: Not Given                      Cause of Incident: Not Given                      Incident Severity: Category 3 - Minor Incident                      Positional Accuracy: Located by supplier to within 100m</p>	A13NW (NW)	405	2	522700 178360
34	<p><b>Pollution Incidents to Controlled Waters</b></p> <p>Property Type: Not Given                      Location: Chiswick Eyot                      Authority: Environment Agency, Thames Region                      Pollutant: Oils - Unknown                      Note: Confirmed As A Pollution Incident                      Incident Date: Not Supplied                      Incident Reference: SE940226                      Catchment Area: Not Given                      Receiving Water: Not Given                      Cause of Incident: Not Given                      Incident Severity: Category 3 - Minor Incident                      Positional Accuracy: Located by supplier to within 100m</p>	A11SE (W)	890	2	522000 177995

Map ID	Details	Quadrant Reference (Compass Direction)	Estimated Distance From Site	Contact	NGR
34	<p><b>Pollution Incidents to Controlled Waters</b></p> <p>Property Type: Not Given                      Location: HAMMERSMITH                      Authority: Environment Agency, Thames Region                      Pollutant: Oils - Unknown                      Note: Confirmed As A Pollution Incident                      Incident Date: 9th July 1992                      Incident Reference: SE920217                      Catchment Area: Not Given                      Receiving Water: Not Given                      Cause of Incident: Not Given                      Incident Severity: Category 3 - Minor Incident                      Positional Accuracy: Located by supplier to within 100m</p>	A11SE (W)	891	2	522000 178000
35	<p><b>Pollution Incidents to Controlled Waters</b></p> <p>Property Type: Not Given                      Location: Chiswick Eyot                      Authority: Environment Agency, Thames Region                      Pollutant: Oils - Unknown                      Note: Confirmed As A Pollution Incident                      Incident Date: 9th March 1994                      Incident Reference: SE940068                      Catchment Area: Not Given                      Receiving Water: Not Given                      Cause of Incident: Not Given                      Incident Severity: Category 3 - Minor Incident                      Positional Accuracy: Located by supplier to within 100m</p>	A11NE (W)	1000	2	521900 178100
36	<p><b>Registered Radioactive Substances</b></p> <p>Name: Hammersmith Hospitals Nhs Trust                      Location: Charing Cross &amp; Westminster Medical Scho, Charing Cross Hospital, Fulham Palace Road, LONDON, Greater London, W6 8RF                      Authority: Environment Agency, Thames Region                      Permit Reference: AA7510                      Dated: 21st August 1992                      Process Type: Registration under S7 RSA for the keeping and use of Radioactive materials (was RSA60 S1)                      Description: Registration under the Act of an open source which is also the subject of an authorisation                      Status: <b>Authorisation superseded by a substantial or non substantial variation</b>                      Positional Accuracy: Unknown</p>	A14SW (E)	532	2	523595 177900
37	<p><b>Registered Radioactive Substances</b></p> <p>Name: Mathilda And Terence Kennedy Institute Of Rheumatology Trust                      Location: 6 Bute Gardens, LONDON, W6 7DW                      Authority: Environment Agency, Thames Region                      Permit Reference: AG5773                      Dated: 21st July 1993                      Process Type: Authorisation under S13 RSA for the disposal of Radioactive waste (was RSA60 S7)                      Description: Authorisation under RSA                      Status: <b>Authorisation superseded by a substantial or non substantial variation</b>                      Positional Accuracy: Automatically positioned to the address</p>	A19SW (NE)	576	2	523516 178671
37	<p><b>Registered Radioactive Substances</b></p> <p>Name: Charing Cross Hospital Medical School Nhs Trust                      Location: West London Hospital, Hammersmith Road, LONDON, Greater London, W6 7DG                      Authority: Environment Agency, Thames Region                      Permit Reference: AB8252                      Dated: 31st March 1991                      Process Type: Authorisation under S13 RSA for the disposal of Radioactive waste (was RSA60 S7)                      Description: Authorisation under RSA                      Status: <b>Authorisation either revoked or cancelled</b>                      Positional Accuracy: Manually positioned to the address or location</p>	A19SW (NE)	583	2	523553 178649
37	<p><b>Registered Radioactive Substances</b></p> <p>Name: West London Hospital Nhs Trust                      Location: Hammersmith Road, LONDON, Greater London, W6 7JP                      Authority: Environment Agency, Thames Region                      Permit Reference: AE1068                      Dated: 31st March 1991                      Process Type: Not Supplied                      Description: Authorisation under RSA                      Status: <b>Authorisation either revoked or cancelled</b>                      Positional Accuracy: Manually positioned to the address or location</p>	A19SW (NE)	587	2	523553 178654

Map ID	Details	Quadrant Reference (Compass Direction)	Estimated Distance From Site	Contact	NGR
38	<p><b>Registered Radioactive Substances</b></p> <p>Name: Imperial College Healthcare Nhs Trust                      Location: Charing Cross Hospital, Fulham Palace Road, LONDON, W6 8RF                      Authority: Environment Agency, Thames Region                      Permit Reference: CC3581                      Dated: 14th July 2008                      Process Type: Registration under S7 RSA for the keeping and use of Radioactive materials (was RSA60 S1)                      Description: Registration under the Act of multiple open sources which are also the subject of authorisations                      Status: <b>Application has been authorised and any conditions apply to the operator</b>                      Positional Accuracy: Manually positioned to the address or location</p>	A14SW (E)	583	2	523689 177957
38	<p><b>Registered Radioactive Substances</b></p> <p>Name: Imperial College Of Science Technolgy And Medicine                      Location: Charing Cross Hospital, Fulham Palace Road, LONDON, W6 8RF                      Authority: Environment Agency, Thames Region                      Permit Reference: CE1687                      Dated: 29th July 2010                      Process Type: Authorisation under S13 RSA for the disposal of Radioactive waste (was RSA60 S7)                      Description: Substantial variation to authorisation under RSA                      Status: <b>Application has been authorised and any conditions apply to the operator</b>                      Positional Accuracy: Automatically positioned to the address</p>	A14SW (E)	584	2	523690 177958
38	<p><b>Registered Radioactive Substances</b></p> <p>Name: Imperial College Of Science Technolgy And Medicine                      Location: Charing Cross Hospital, Fulham Palace Road, LONDON, W6 8RF                      Authority: Environment Agency, Thames Region                      Permit Reference: CE1695                      Dated: 29th July 2010                      Process Type: Registration under S7 RSA for the keeping and use of Radioactive materials (was RSA60 S1)                      Description: Substantial variation to a registration under the Act of an open source which is also the subject of an authorisation                      Status: <b>Application has been authorised and any conditions apply to the operator</b>                      Positional Accuracy: Automatically positioned to the address</p>	A14SW (E)	584	2	523690 177958
38	<p><b>Registered Radioactive Substances</b></p> <p>Name: Imperial College Healthcare Nhs Trust                      Location: Fulham Palace Road, London, W6 8RF                      Authority: Environment Agency, Thames Region                      Permit Reference: CC3573                      Dated: 14th July 2008                      Process Type: Authorisation under S13 RSA for the disposal of Radioactive waste (was RSA60 S7)                      Description: Authorisation under RSA                      Status: <b>Application has been authorised and any conditions apply to the operator</b>                      Positional Accuracy: Automatically positioned to the address</p>	A14SW (E)	584	2	523690 177958
38	<p><b>Registered Radioactive Substances</b></p> <p>Name: Hammersmith Hospitals Nhs Trust                      Location: Fulham Palace Road, LONDON, W6 8RF                      Authority: Environment Agency, Thames Region                      Permit Reference: Ca0794                      Dated: 10th August 2006                      Process Type: Registration under S7 RSA for the keeping and use of Radioactive materials (was RSA60 S1)                      Description: Substantial variation to a registration under the Act of an open source which is also the subject of an authorisation                      Status: <b>Authorisation either revoked or cancelled</b>                      Positional Accuracy: Automatically positioned to the address</p>	A14SW (E)	584	2	523690 177958
38	<p><b>Registered Radioactive Substances</b></p> <p>Name: Hammersmith Hospitals Nhs Trust                      Location: Fulham Palace Road, LONDON, W6 8RF                      Authority: Environment Agency, Thames Region                      Permit Reference: Ca0620                      Dated: 5th January 2006                      Process Type: Authorisation under S13 RSA for the disposal of Radioactive waste (was RSA60 S7)                      Description: Minor variation to authorisation under RSA                      Status: <b>Authorisation either revoked or cancelled</b>                      Positional Accuracy: Automatically positioned to the address</p>	A14SW (E)	584	2	523690 177958

Map ID	Details	Quadrant Reference (Compass Direction)	Estimated Distance From Site	Contact	NGR
38	<p><b>Registered Radioactive Substances</b></p> <p>Name: Imperial College Of Science Technolgy And Medicine  Location: Fulham Palace Road, LONDON, W6 8RF  Authority: Environment Agency, Thames Region  Permit Reference: Ca0123  Dated: 5th January 2006  Process Type: Authorisation under S13 RSA for the disposal of Radioactive waste (was RSA60 S7)</p> <p>Description: Minor variation to authorisation under RSA  <b>Status: Authorisation superseded by a substantial or non substantial variation</b>  Positional Accuracy: Automatically positioned to the address</p>	A14SW (E)	584	2	523690 177958
38	<p><b>Registered Radioactive Substances</b></p> <p>Name: Hammersmith Hospitals Nhs Trust  Location: Fulham Palace Road, London, W6 8RF  Authority: Environment Agency, Thames Region  Permit Reference: Bw7040  Dated: 1st December 2003  Process Type: Authorisation under S13 RSA for the disposal of Radioactive waste (was RSA60 S7)</p> <p>Description: Minor variation to authorisation under RSA  <b>Status: Authorisation superseded by a substantial or non substantial variation</b>  Positional Accuracy: Automatically positioned to the address</p>	A14SW (E)	584	2	523690 177958
38	<p><b>Registered Radioactive Substances</b></p> <p>Name: Imperial College Of Science Technolgy And Medicine  Location: Fulham Palace Road, London, W6 8RF  Authority: Environment Agency, Thames Region  Permit Reference: Bs4634  Dated: 11th July 2002  Process Type: Authorisation under S13 RSA for the disposal of Radioactive waste (was RSA60 S7)</p> <p>Description: Minor variation to authorisation under RSA  <b>Status: Authorisation superseded by a substantial or non substantial variation</b>  Positional Accuracy: Automatically positioned to the address</p>	A14SW (E)	584	2	523690 177958
38	<p><b>Registered Radioactive Substances</b></p> <p>Name: Hammersmith Hospitals Nhs Trust  Location: Fulham Palace Road, London, W6 8RF  Authority: Environment Agency, Thames Region  Permit Reference: BI3765  Dated: 24th May 2002  Process Type: Registration under S7 RSA for the keeping and use of Radioactive materials (was RSA60 S1)</p> <p>Description: Substantial variation to a registration under the Act of an open source which is also the subject of an authorisation  <b>Status: Authorisation superseded by a substantial or non substantial variation</b>  Positional Accuracy: Automatically positioned to the address</p>	A14SW (E)	584	2	523690 177958
38	<p><b>Registered Radioactive Substances</b></p> <p>Name: Hammersmith Hospitals Nhs Trust  Location: Imperial College School Of Medicine, Charing Cross Hospital, Fulham Palace Road, LONDON, W6 8RF  Authority: Environment Agency, Thames Region  Permit Reference: BI1487  Dated: 18th February 2002  Process Type: Authorisation under S13 RSA for the disposal of Radioactive waste (was RSA60 S7)</p> <p>Description: Minor variation to authorisation under RSA  <b>Status: Authorisation superseded by a substantial or non substantial variation</b>  Positional Accuracy: Automatically positioned to the address</p>	A14SW (E)	584	2	523690 177958
38	<p><b>Registered Radioactive Substances</b></p> <p>Name: Imperial College Of Science Technolgy And Medicine  Location: Fulham Palace Road, LONDON, W6 8RF  Authority: Environment Agency, Thames Region  Permit Reference: Bje6577  Dated: 16th July 2001  Process Type: Authorisation under S13 RSA for the disposal of Radioactive waste (was RSA60 S7)</p> <p>Description: Authorisation under RSA  <b>Status: Authorisation superseded by a substantial or non substantial variation</b>  Positional Accuracy: Automatically positioned to the address</p>	A14SW (E)	584	2	523690 177958



Map ID	Details	Quadrant Reference (Compass Direction)	Estimated Distance From Site	Contact	NGR
38	<p><b>Registered Radioactive Substances</b></p> <p>Name: Hammersmith Hospitals Nhs Trust                      Location: Charing Cross Hospital, Fulham Palace Road, LONDON, W6 8RF                      Authority: Environment Agency, Thames Region                      Permit Reference: BH5307                      Dated: 21st January 2000                      Process Type: Registration under S7 RSA for the keeping and use of Radioactive materials (was RSA60 S1)                      Description: Minor variation to a registration under the Act of an open source which is also the subject of an authorisation                      Status: <b>Authorisation superseded by a substantial or non substantial variation</b>                      Positional Accuracy: Automatically positioned to the address</p>	A14SW (E)	584	2	523690 177958
38	<p><b>Registered Radioactive Substances</b></p> <p>Name: Hammersmith Hospitals Nhs Trust                      Location: IMPERIAL COLLEGE SCHOOL OF MEDICINE, CHARING CROSS HOSPITAL, FULHAM PALACE ROAD, LONDON, W6 8R                      Authority: Environment Agency, Thames Region                      Permit Reference: AY7569                      Dated: 9th October 1997                      Process Type: Authorisation under S13 RSA for the disposal of Radioactive waste (was RSA60 S7)                      Description: Substantial variation to authorisation under RSA                      Status: <b>Authorisation superseded by a substantial or non substantial variation</b>                      Positional Accuracy: Automatically positioned to the address</p>	A14SW (E)	584	2	523690 177958
38	<p><b>Registered Radioactive Substances</b></p> <p>Name: Imperial College School Of Medicine                      Location: Charing Cross Hospital, Fulham Palace Road, LONDON, W6 8RF                      Authority: Environment Agency, Thames Region                      Permit Reference: AV7309                      Dated: 23rd September 1996                      Process Type: Registration under S7 RSA for the keeping and use of Radioactive materials (was RSA60 S1)                      Description: Registration under the Act of an open source which is also the subject of an authorisation                      Status: <b>Authorisation superseded by a substantial or non substantial variation</b>                      Positional Accuracy: Automatically positioned to the address</p>	A14SW (E)	584	2	523690 177958
38	<p><b>Registered Radioactive Substances</b></p> <p>Name: Hammersmith Hospitals Nhs Trust                      Location: Imperial College School Of Medicine, Charing Cross Hospital, Fulham Palace Road, LONDON, W6 8RF                      Authority: Environment Agency, Thames Region                      Permit Reference: AP7512                      Dated: 2nd March 1995                      Process Type: Authorisation under S13 RSA for the disposal of Radioactive waste (was RSA60 S7)                      Description: Minor variation to authorisation under RSA                      Status: <b>Authorisation superseded by a substantial or non substantial variation</b>                      Positional Accuracy: Automatically positioned to the address</p>	A14SW (E)	584	2	523690 177958
38	<p><b>Registered Radioactive Substances</b></p> <p>Name: Hammersmith Hospitals Nhs Trust                      Location: Imperial College School Of Medicine, Charing Cross Hospital, Fulham Palace Road, LONDON, W6 8RF                      Authority: Environment Agency, Thames Region                      Permit Reference: AM8768                      Dated: 3rd May 1994                      Process Type: Authorisation under S13 RSA for the disposal of Radioactive waste (was RSA60 S7)                      Description: Minor variation to authorisation under RSA                      Status: <b>Authorisation superseded by a substantial or non substantial variation</b>                      Positional Accuracy: Automatically positioned to the address</p>	A14SW (E)	584	2	523690 177958
38	<p><b>Registered Radioactive Substances</b></p> <p>Name: Hammersmith Hospitals Nhs Trust                      Location: Imperial College School Of Medicine, Charing Cross Hospital, Fulham Palace Road, LONDON, W6 8RF                      Authority: Environment Agency, Thames Region                      Permit Reference: AI6002                      Dated: 26th July 1993                      Process Type: Authorisation under S13 RSA for the disposal of Radioactive waste (was RSA60 S7)                      Description: Substantial variation to authorisation under RSA                      Status: <b>Authorisation superseded by a substantial or non substantial variation</b>                      Positional Accuracy: Automatically positioned to the address</p>	A14SW (E)	584	2	523690 177958

Map ID	Details	Quadrant Reference (Compass Direction)	Estimated Distance From Site	Contact	NGR
38	<p><b>Registered Radioactive Substances</b></p> <p>Name: Hammersmith Hospitals Nhs Trust                      Location: Imperial College School Of Medicine, Charing Cross Hospital, Fulham Palace Road, LONDON, W6 8RF                      Authority: Environment Agency, Thames Region                      Permit Reference: AC9882                      Dated: 31st March 1991                      Process Type: Authorisation under S13 RSA for the disposal of Radioactive waste (was RSA60 S7)                      Description: Authorisation under RSA  <b>Status: Authorisation superseded by a substantial or non substantial variation</b>                      Positional Accuracy: Automatically positioned to the address</p>	A14SW (E)	584	2	523690 177958
38	<p><b>Registered Radioactive Substances</b></p> <p>Name: Imperial College Of Science, Technology And Medicine                      Location: Charing Cross Hospital, Fulham Palace Road, London, W6 8rf                      Authority: Environment Agency, Thames Region                      Permit Reference: VP3790SR                      Dated: Not Supplied                      Process Type: Not Supplied                      Description: Not Supplied  <b>Status: Application has been determined by the EA</b>                      Positional Accuracy: Automatically positioned to the address</p>	A14SW (E)	584	2	523690 177957
38	<p><b>Registered Radioactive Substances</b></p> <p>Name: Imperial College Healthcare Nhs Trust                      Location: Charing Cross Hospital, Fulham Palace Road, London, W6 8rf                      Authority: Environment Agency, Thames Region                      Permit Reference: VP3390SF                      Dated: Not Supplied                      Process Type: Not Supplied                      Description: Not Supplied  <b>Status: Application has been determined by the EA</b>                      Positional Accuracy: Automatically positioned to the address</p>	A14SW (E)	584	2	523690 177957
38	<p><b>Registered Radioactive Substances</b></p> <p>Name: University Of Oxford                      Location: Charing Cross Hospital, Fulham Palace Road, London, W6 8rf                      Authority: Environment Agency, Thames Region                      Permit Reference: HP3690SL                      Dated: Not Supplied                      Process Type: Not Supplied                      Description: Not Supplied  <b>Status: Authorisation certificate surrendered by operator</b>                      Positional Accuracy: Automatically positioned to the address</p>	A14SW (E)	584	2	523690 177957
38	<p><b>Registered Radioactive Substances</b></p> <p>Name: Imperial College Of Science Technolgy And Medicine                      Location: Charing Cross Hospital, Fulham Palace Road, LONDON, W6 8RF                      Authority: Environment Agency, Thames Region                      Permit Reference: BH5315                      Dated: 21st January 2000                      Process Type: Registration under S7 RSA for the keeping and use of Radioactive materials (was RSA60 S1)                      Description: Minor variation to a registration under the Act of an open source which is also the subject of an authorisation  <b>Status: Authorisation superseded by a substantial or non substantial variation</b>                      Positional Accuracy: Automatically positioned to the address</p>	A14SW (E)	586	2	523690 177953
39	<p><b>Registered Radioactive Substances</b></p> <p>Name: Institute Of Rheumatology                      Location: Bute Gardens, LONDON, Greater London, W6 7DW                      Authority: Environment Agency, Thames Region                      Permit Reference: AD7885                      Dated: 31st March 1991                      Process Type: Authorisation under S13 RSA for the disposal of Radioactive waste (was RSA60 S7)                      Description: Authorisation under RSA  <b>Status: Authorisation either revoked or cancelled</b>                      Positional Accuracy: Unknown</p>	A19SW (NE)	626	2	523513 178735
39	<p><b>Registered Radioactive Substances</b></p> <p>Name: Mathilda And Terence Kennedy Institiute Of Rheumatology Trust                      Location: 6 Bute Gardens, Hammersmith, LONDON, Greater London, W6 7DW                      Authority: Environment Agency, Thames Region                      Permit Reference: AN2218                      Dated: 17th August 1994                      Process Type: Authorisation under S13 RSA for the disposal of Radioactive waste (was RSA60 S7)                      Description: Substantial variation to authorisation under RSA  <b>Status: Authorisation either revoked or cancelled</b>                      Positional Accuracy: Automatically positioned in the proximity of the address</p>	A19SW (NE)	631	2	523497 178751

Map ID	Details	Quadrant Reference (Compass Direction)	Estimated Distance From Site	Contact	NGR
40	<p><b>Registered Radioactive Substances</b></p> <p>Name: Kennedy Institute Of Rheumatology                      Location: 1, Aspenlea Road, LONDON, W6 8LH                      Authority: Environment Agency, Thames Region                      Permit Reference: Bz9855                      Dated: 5th January 2006                      Process Type: Authorisation under S13 RSA for the disposal of Radioactive waste (was RSA60 S7)</p> <p>Description: Minor variation to authorisation under RSA  <b>Status: Authorisation either revoked or cancelled</b>                      Positional Accuracy: Automatically positioned to the address</p>	A14SE (E)	782	2	523851 177838
40	<p><b>Registered Radioactive Substances</b></p> <p>Name: Kennedy Institute Of Rheumatology                      Location: 1 Aspenlea Road, Hammersmith, London, W6 8LH                      Authority: Environment Agency, Thames Region                      Permit Reference: Bw7406                      Dated: 1st December 2003                      Process Type: Authorisation under S13 RSA for the disposal of Radioactive waste (was RSA60 S7)</p> <p>Description: Minor variation to authorisation under RSA  <b>Status: Authorisation superseded by a substantial or non substantial variation</b>                      Positional Accuracy: Automatically positioned to the address</p>	A14SE (E)	782	2	523851 177838
40	<p><b>Registered Radioactive Substances</b></p> <p>Name: Mathilda And Terence Kennedy Institiute Of Rheumatology Trust                      Location: Lurgan Avenue/Aspenlea Road, Hammersmith, London, W6 8LH                      Authority: Environment Agency, Thames Region                      Permit Reference: Bj1931                      Dated: 17th October 2000                      Process Type: Registration under S7 RSA for the keeping and use of Radioactive materials (was RSA60 S1)</p> <p>Description: Minor variation to a registration under the Act of an open source which is also the subject of an authorisation  <b>Status: Authorisation either revoked or cancelled</b>                      Positional Accuracy: Automatically positioned to the address</p>	A14SE (E)	782	2	523851 177838
40	<p><b>Registered Radioactive Substances</b></p> <p>Name: Kennedy Institute Of Rheumatology                      Location: 1 Aspenlea Road, HAMMERSMITH, LONDON, W6 8LH                      Authority: Environment Agency, Thames Region                      Permit Reference: AW4054                      Dated: 25th October 1996                      Process Type: Authorisation under S13 RSA for the disposal of Radioactive waste (was RSA60 S7)</p> <p>Description: Authorisation under RSA  <b>Status: Authorisation superseded by a substantial or non substantial variation</b>                      Positional Accuracy: Automatically positioned to the address</p>	A14SE (E)	782	2	523851 177838
40	<p><b>Registered Radioactive Substances</b></p> <p>Name: Mathilda And Terence Kennedy Institiute Of Rheumatology Trust                      Location: 1 Aspenlea Road, Hammersmith, London, W6 8LH                      Authority: Environment Agency, Thames Region                      Permit Reference: AW4283                      Dated: 25th October 1996                      Process Type: Registration under S7 RSA for the keeping and use of Radioactive materials (was RSA60 S1)</p> <p>Description: Registration under the Act of an open source which is also the subject of an authorisation  <b>Status: Authorisation superseded by a substantial or non substantial variation</b>                      Positional Accuracy: Automatically positioned to the address</p>	A14SE (E)	782	2	523851 177838
40	<p><b>Registered Radioactive Substances</b></p> <p>Name: Kennedy Institute Of Rheumatology                      Location: Lurgan Avenue/Aspenlea Road, Hammersmith, LONDON, W6 8LH                      Authority: Environment Agency, Thames Region                      Permit Reference: Bj1915                      Dated: 17th October 2000                      Process Type: Authorisation under S13 RSA for the disposal of Radioactive waste (was RSA60 S7)</p> <p>Description: Minor variation to authorisation under RSA  <b>Status: Authorisation superseded by a substantial or non substantial variation</b>                      Positional Accuracy: Manually positioned to the address or location</p>	A14SE (E)	783	2	523853 177839
41	<p><b>Substantiated Pollution Incident Register</b></p> <p>Authority: Environment Agency - South East Region, Kent &amp; South London Area                      Incident Date: 6th September 2011                      Incident Reference: 920562                      Water Impact: Category 2 - Significant Incident                      Air Impact: Category 4 - No Impact                      Land Impact: Category 4 - No Impact                      Positional Accuracy: Located by supplier to within 10m                      Pollutant: Storm Sewage</p>	A13SW (S)	84	2	523020 177950

Map ID	Details	Quadrant Reference (Compass Direction)	Estimated Distance From Site	Contact	NGR
42	<p><b>Substantiated Pollution Incident Register</b></p> <p>Authority: Environment Agency - Thames Region, North East Area                      Incident Date: 23rd September 2003                      Incident Reference: 191944                      Water Impact: Category 2 - Significant Incident                      Air Impact: Category 4 - No Impact                      Land Impact: Category 4 - No Impact                      Positional Accuracy: Located by supplier to within 10m                      Pollutant: Storm Sewage</p>	A13SE (SE)	94	2	523104 178033
43	<p><b>Substantiated Pollution Incident Register</b></p> <p>Authority: Environment Agency - Thames Region, North East Area                      Incident Date: 19th October 2005                      Incident Reference: 354587                      Water Impact: Category 2 - Significant Incident                      Air Impact: Category 4 - No Impact                      Land Impact: Category 4 - No Impact                      Positional Accuracy: Approximate location provided by supplier                      Pollutant: Not Identified: Not Identified</p>	A11SE (W)	891	2	522000 178000
	<p><b>Water Abstractions</b></p> <p>Operator: Fuller Smith &amp; Turner Ltd                      Licence Number: 28/39/39/0137                      Permit Version: 100                      Location: Well At Griffin Brewery, Chiswick, London W4                      Authority: Environment Agency, Thames Region                      Abstraction: Food And Drink: Non-Evaporative Cooling                      Abstraction Type: Water may be abstracted from a single point                      Source: Groundwater                      Daily Rate (m3): 327                      Yearly Rate (m3): 81828                      Details: Griffin Brewery, Chiswick, London W4                      Authorised Start: 01 January                      Authorised End: 31 December                      Permit Start Date: 14th September 1970                      Permit End Date: Not Supplied                      Positional Accuracy: Located by supplier to within 100m</p>	A11SW (W)	1291	2	521600 177900
	<p><b>Water Abstractions</b></p> <p>Operator: Land Clean Limited                      Licence Number: 28/39/39/0210                      Permit Version: 1                      Location: London United Bus Depot, Shepherds Bush- Point 'A'                      Authority: Environment Agency, Thames Region                      Abstraction: Environmental: Pump &amp; Treat: Pollution Remediation                      Abstraction Type: Water may be abstracted from a single point                      Source: Groundwater                      Daily Rate (m3): Not Supplied                      Yearly Rate (m3): Not Supplied                      Details: London United Bus Depot, Wells Road, Shepherds Bush.                      Authorised Start: 01 January                      Authorised End: 31 December                      Permit Start Date: 20th November 2003                      Permit End Date: Not Supplied                      Positional Accuracy: Located by supplier to within 10m</p>	A23NE (N)	1383	2	523150 179600
	<p><b>Water Abstractions</b></p> <p>Operator: Fulham Football Club Limited                      Licence Number: Th/039/0039/075                      Permit Version: 1                      Location: Craven Cottage Stadium- Borehole                      Authority: Environment Agency, Thames Region                      Abstraction: Sports Grounds/Facilities: Spray Irrigation - Direct                      Abstraction Type: Water may be abstracted from a single point                      Source: Groundwater                      Daily Rate (m3): Not Supplied                      Yearly Rate (m3): Not Supplied                      Details: Craven Cottage Stadium, Stevenage Road, London Sw6.                      Authorised Start: 01 April                      Authorised End: 31 March                      Permit Start Date: 3rd April 2013                      Permit End Date: Not Supplied                      Positional Accuracy: Located by supplier to within 10m</p>	A4SW (S)	1583	2	523590 176530

Map ID	Details	Quadrant Reference (Compass Direction)	Estimated Distance From Site	Contact	NGR
	<p><b>Water Abstractions</b></p> <p>Operator: Fulham Football Club Limited                      Licence Number: 28/39/39/0221                      Permit Version: 1                      Location: Craven Cottage Stadium- Borehole                      Authority: Environment Agency, Thames Region                      Abstraction: Sports Grounds/Facilities: Spray Irrigation - Direct                      Abstraction Type: Water may be abstracted from a single point                      Source: Groundwater                      Daily Rate (m3): Not Supplied                      Yearly Rate (m3): Not Supplied                      Details: Craven Cottage Stadium, Stevenage Road, London Sw6.                      Authorised Start: 01 February                      Authorised End: 30 November                      Permit Start Date: 1st April 2008                      Permit End Date: Not Supplied                      Positional Accuracy: Located by supplier to within 10m</p>	A4SW (S)	1583	2	523590 176530
	<p><b>Water Abstractions</b></p> <p>Operator: The Chiswick House And Gardens Trust                      Licence Number: 28/39/39/0242                      Permit Version: 1                      Location: River Thames Adjacent To The Bollo Brook Outfall, London, W4                      Authority: Environment Agency, Thames Region                      Abstraction: Amenity: Make-Up Or Top Up Water                      Abstraction Type: Water may be abstracted from a single point                      Source: Tidal                      Daily Rate (m3): Not Supplied                      Yearly Rate (m3): Not Supplied                      Details: Chiswick House, Promenade Approach Rd, Chiswick, London, W4                      Authorised Start: 01 April                      Authorised End: 31 March                      Permit Start Date: 8th December 2008                      Permit End Date: Not Supplied                      Positional Accuracy: Located by supplier to within 10m</p>	A1NW (SW)	1633	2	521520 177070
	<p><b>Water Abstractions</b></p> <p>Operator: The Chiswick House And Gardens Trust                      Licence Number: 28/39/39/0242                      Permit Version: 1                      Location: River Thames Adjacent To The Bollo Brook Outfall, London, W4                      Authority: Environment Agency, Thames Region                      Abstraction: Amenity: Lake And Pond Throughflow                      Abstraction Type: Water may be abstracted from a single point                      Source: Tidal                      Daily Rate (m3): Not Supplied                      Yearly Rate (m3): Not Supplied                      Details: Chiswick House, Promenade Approach Rd, Chiswick, London, W4                      Authorised Start: 01 April                      Authorised End: 31 March                      Permit Start Date: 8th December 2008                      Permit End Date: Not Supplied                      Positional Accuracy: Located by supplier to within 10m</p>	A1NW (SW)	1633	2	521520 177070
	<p><b>Water Abstractions</b></p> <p>Operator: The Chiswick House And Gardens Trust                      Licence Number: 28/39/39/0242/R01                      Permit Version: 1                      Location: River Thames Adjacent The B0llo Brook Outfall, London, W4                      Authority: Environment Agency, Thames Region                      Abstraction: Amenity: Lake And Pond Throughflow                      Abstraction Type: Water may be abstracted from a single point                      Source: Tidal                      Daily Rate (m3): Not Supplied                      Yearly Rate (m3): Not Supplied                      Details: Chiswick House, Promenade Approach Rd, Chiswick, London, W4                      Authorised Start: 01 April                      Authorised End: 31 March                      Permit Start Date: 20th July 2016                      Permit End Date: Not Supplied                      Positional Accuracy: Located by supplier to within 10m</p>	A1NW (SW)	1667	2	521500 177040



Map ID	Details	Quadrant Reference (Compass Direction)	Estimated Distance From Site	Contact	NGR
	<p><b>Water Abstractions</b></p> <p>Operator: The Chiswick House And Gardens Trust                      Licence Number: 28/39/39/0242/R01                      Permit Version: 1                      Location: River Thames Adjacent The B0llo Brook Outfall, London, W4                      Authority: Environment Agency, Thames Region                      Abstraction: Amenity: Make-Up Or Top Up Water                      Abstraction Type: Water may be abstracted from a single point                      Source: Tidal                      Daily Rate (m3): Not Supplied                      Yearly Rate (m3): Not Supplied                      Details: Chiswick House, Promenade Approach Rd, Chiswick, London, W4                      Authorised Start: 01 April                      Authorised End: 31 March                      Permit Start Date: 20th July 2016                      Permit End Date: Not Supplied                      Positional Accuracy: Located by supplier to within 10m</p>	A1NW (SW)	1667	2	521500 177040
	<p><b>Water Abstractions</b></p> <p>Operator: The Chiswick House And Gardens Trust                      Licence Number: 28/39/39/0242                      Permit Version: 2                      Location: River Thames Adjacent The B0llo Brook Outfall, London, W4                      Authority: Environment Agency, Thames Region                      Abstraction: Amenity: Lake And Pond Throughflow                      Abstraction Type: Water may be abstracted from a single point                      Source: Tidal                      Daily Rate (m3): Not Supplied                      Yearly Rate (m3): Not Supplied                      Details: Chiswick House, Promenade Approach Rd, Chiswick, London, W4                      Authorised Start: 01 April                      Authorised End: 31 March                      Permit Start Date: 13th August 2009                      Permit End Date: Not Supplied                      Positional Accuracy: Located by supplier to within 10m</p>	A1NW (SW)	1667	2	521500 177040
	<p><b>Water Abstractions</b></p> <p>Operator: The Chiswick House And Gardens Trust                      Licence Number: 28/39/39/0242                      Permit Version: 2                      Location: River Thames Adjacent The B0llo Brook Outfall, London, W4                      Authority: Environment Agency, Thames Region                      Abstraction: Amenity: Make-Up Or Top Up Water                      Abstraction Type: Water may be abstracted from a single point                      Source: Tidal                      Daily Rate (m3): Not Supplied                      Yearly Rate (m3): Not Supplied                      Details: Chiswick House, Promenade Approach Rd, Chiswick, London, W4                      Authorised Start: 01 April                      Authorised End: 31 March                      Permit Start Date: 13th August 2009                      Permit End Date: Not Supplied                      Positional Accuracy: Located by supplier to within 10m</p>	A1NW (SW)	1667	2	521500 177040
	<p><b>Groundwater Vulnerability Map</b></p> <p>Combined Classification: Secondary Superficial Aquifer - High Vulnerability                      Combined Vulnerability: High                      Combined Aquifer: Unproductive Bedrock Aquifer, Productive Superficial Aquifer                      Pollutant Speed: High                      Bedrock Flow: Mixed                      Dilution: 300-550 mm/year                      Baseflow Index: &gt;70%                      Superficial: &gt;90%                      Patchiness: Superficial                      Superficial Thickness: 3-10m                      Superficial Recharge: Medium</p>	A13SW (S)	0	5	523000 178000

Map ID	Details	Quadrant Reference (Compass Direction)	Estimated Distance From Site	Contact	NGR
	<b>Groundwater Vulnerability Map</b> Combined Classification: Secondary Superficial Aquifer - Medium Vulnerability Combined Vulnerability: Medium Combined Aquifer: Unproductive Bedrock Aquifer, Productive Superficial Aquifer Pollutant Speed: Intermediate Bedrock Flow: Mixed Dilution: 300-550 mm/year Baseflow Index: >70% Superficial: >90% Patchiness: Superficial 3-10m Thickness: Superficial High Recharge:	A13NW (W)	0	5	523000 178089
	<b>Groundwater Vulnerability Map</b> Combined Classification: Secondary Superficial Aquifer - Medium Vulnerability Combined Vulnerability: Medium Combined Aquifer: Unproductive Bedrock Aquifer, Productive Superficial Aquifer Pollutant Speed: Intermediate Bedrock Flow: Mixed Dilution: 300-550 mm/year Baseflow Index: >70% Superficial: >90% Patchiness: Superficial 3-10m Thickness: Superficial High Recharge:	A13NW (E)	0	5	523025 178089
	<b>Groundwater Vulnerability Map</b> Combined Classification: Secondary Superficial Aquifer - Medium Vulnerability Combined Vulnerability: Medium Combined Aquifer: Unproductive Bedrock Aquifer, Productive Superficial Aquifer Pollutant Speed: Intermediate Bedrock Flow: Mixed Dilution: 300-550 mm/year Baseflow Index: >70% Superficial: >90% Patchiness: Superficial 3-10m Thickness: Superficial High Recharge:	A13NE (NE)	0	5	523098 178125
	<b>Groundwater Vulnerability - Soluble Rock Risk</b> None				
	<b>Bedrock Aquifer Designations</b> Aquifer Designation: Unproductive Strata	A13NW (E)	0	5	523025 178089
	<b>Superficial Aquifer Designations</b> Aquifer Designation: Secondary Aquifer - Undifferentiated	A13NW (E)	0	5	523025 178089
	<b>Superficial Aquifer Designations</b> Aquifer Designation: Secondary Aquifer - A	A13NE (NE)	0	5	523098 178125
	<b>Extreme Flooding from Rivers or Sea without Defences</b> Type: Extent of Extreme Flooding from Rivers or Sea without Defences Flood Plain Type: Tidal Models Boundary Accuracy: As Supplied	A13SE (SE)	0	2	523040 178070
	<b>Extreme Flooding from Rivers or Sea without Defences</b> Type: Extent of Extreme Flooding from Rivers or Sea without Defences Flood Plain Type: Fluvial/Tidal Models Boundary Accuracy: As Supplied	A13NW (E)	0	2	523025 178089
	<b>Extreme Flooding from Rivers or Sea without Defences</b> Type: Extent of Extreme Flooding from Rivers or Sea without Defences Flood Plain Type: Fluvial Models Boundary Accuracy: As Supplied	A13NW (NW)	215	2	522859 178241

Map ID	Details	Quadrant Reference (Compass Direction)	Estimated Distance From Site	Contact	NGR
	<b>Flooding from Rivers or Sea without Defences</b> Type: Extent of Flooding from Rivers or Sea without Defences Flood Plain Type: Fluvial/Tidal Models Boundary Accuracy: As Supplied	A13SW (SW)	0	2	522930 177998
	<b>Flooding from Rivers or Sea without Defences</b> Type: Extent of Flooding from Rivers or Sea without Defences Flood Plain Type: Fluvial/Tidal Models Boundary Accuracy: As Supplied	A13SW (SW)	0	2	522916 178012
	<b>Flooding from Rivers or Sea without Defences</b> Type: Extent of Flooding from Rivers or Sea without Defences Flood Plain Type: Fluvial/Tidal Models Boundary Accuracy: As Supplied	A13SW (SW)	0	2	522924 178004
	<b>Flooding from Rivers or Sea without Defences</b> Type: Extent of Flooding from Rivers or Sea without Defences Flood Plain Type: Fluvial/Tidal Models Boundary Accuracy: As Supplied	A13NW (E)	0	2	523025 178089
	<b>Flooding from Rivers or Sea without Defences</b> Type: Extent of Flooding from Rivers or Sea without Defences Flood Plain Type: Fluvial Models Boundary Accuracy: As Supplied	A13SW (SW)	0	2	522930 177998
	<b>Flooding from Rivers or Sea without Defences</b> Type: Extent of Flooding from Rivers or Sea without Defences Flood Plain Type: Fluvial Models Boundary Accuracy: As Supplied	A13SW (SW)	0	2	522924 178004
	<b>Flooding from Rivers or Sea without Defences</b> Type: Extent of Flooding from Rivers or Sea without Defences Flood Plain Type: Fluvial Models Boundary Accuracy: As Supplied	A13SW (SW)	0	2	522917 178012
	<b>Flooding from Rivers or Sea without Defences</b> Type: Extent of Flooding from Rivers or Sea without Defences Flood Plain Type: Tidal Models Boundary Accuracy: As Supplied	A13SW (SW)	0	2	522925 178005
	<b>Flooding from Rivers or Sea without Defences</b> Type: Extent of Flooding from Rivers or Sea without Defences Flood Plain Type: Tidal Models Boundary Accuracy: As Supplied	A13SW (SW)	0	2	522922 178008
	<b>Flooding from Rivers or Sea without Defences</b> Type: Extent of Flooding from Rivers or Sea without Defences Flood Plain Type: Tidal Models Boundary Accuracy: As Supplied	A13SE (SE)	0	2	523040 178070
	<b>Flooding from Rivers or Sea without Defences</b> Type: Extent of Flooding from Rivers or Sea without Defences Flood Plain Type: Fluvial Models Boundary Accuracy: As Supplied	A13NE (E)	5	2	523075 178106
	<b>Flooding from Rivers or Sea without Defences</b> Type: Extent of Flooding from Rivers or Sea without Defences Flood Plain Type: Fluvial/Tidal Models Boundary Accuracy: As Supplied	A13NW (NW)	210	2	522868 178245
	<b>Flooding from Rivers or Sea without Defences</b> Type: Extent of Flooding from Rivers or Sea without Defences Flood Plain Type: Fluvial Models Boundary Accuracy: As Supplied	A13NW (NW)	218	2	522857 178243
	<b>Flooding from Rivers or Sea without Defences</b> Type: Extent of Flooding from Rivers or Sea without Defences Flood Plain Type: Tidal Models Boundary Accuracy: As Supplied	A13NW (NW)	220	2	522855 178243
	<b>Flooding from Rivers or Sea without Defences</b> Type: Extent of Flooding from Rivers or Sea without Defences Flood Plain Type: Fluvial Models Boundary Accuracy: As Supplied	A13NW (NW)	225	2	522850 178246
	<b>Areas Benefiting from Flood Defences</b> Type: Area Benefiting from Flood Defences Boundary Accuracy: As Supplied	A13SW (SW)	0	2	522920 177995
	<b>Areas Benefiting from Flood Defences</b> Type: Area Benefiting from Flood Defences Boundary Accuracy: As Supplied	A13NE (E)	0	2	523080 178102

Map ID	Details	Quadrant Reference (Compass Direction)	Estimated Distance From Site	Contact	NGR
	<b>Flood Water Storage Areas</b> None				
	<b>Flood Defences</b> Type: Flood Defences Reference: Not Supplied	A13SW (SW)	0	2	522920 177995
	<b>Flood Defences</b> Type: Flood Defences Reference: Not Supplied	A13NE (E)	0	2	523080 178102
44	<b>OS Water Network Lines</b> Watercourse Form: Tidal river Watercourse Length: 2892.6 Watercourse Level: On ground surface Permanent: True Watercourse Name: River Thames Catchment Name: Thames Primacy: 1	A13SW (SW)	0	6	522982 178049
45	<b>OS Water Network Lines</b> Watercourse Form: Inland river Watercourse Length: 43.2 Watercourse Level: On ground surface Permanent: True Watercourse Name: Not Supplied Catchment Name: Thames Primacy: 1	A14SW (E)	539	6	523628 177938
46	<b>OS Water Network Lines</b> Watercourse Form: Tidal river Watercourse Length: 1995.2 Watercourse Level: On ground surface Permanent: True Watercourse Name: River Thames Catchment Name: Thames Primacy: 1	A12SW (W)	836	6	522059 178051

Map ID	Details	Quadrant Reference (Compass Direction)	Estimated Distance From Site	Contact	NGR
	<b>Local Authority Landfill Coverage</b> Name: London Borough of Hammersmith And Fulham - Has no landfill data to supply		0	4	523025 178089
	<b>Local Authority Landfill Coverage</b> Name: London Borough of Richmond Upon Thames - Has no landfill data to supply		4	7	522907 177941
	<b>Local Authority Landfill Coverage</b> Name: London Borough of Hounslow - Has no landfill data to supply		843	8	522048 177997
47	<b>Potentially Infilled Land (Water)</b> Use: Unknown Filled Ground (Pond, marsh, river, stream, dock etc) Date of Mapping: 1948	A13NW (NW)	344	10	522727 178305
48	<b>Potentially Infilled Land (Water)</b> Use: Unknown Filled Ground (Pond, marsh, river, stream, dock etc) Date of Mapping: 1938	A13NW (NW)	417	10	522707 178379
49	<b>Registered Waste Transfer Sites</b> Licence Holder: Cannon Hygiene Ltd Licence Reference: DL218 Site Location: 20-28 Dalling Road, HAMMERSMITH, London, W6 3BJ Operator Location: Middlegate, White Lund Industrial Estate, MORECAMBE, Lancashire, LA3 3BJ Authority: Environment Agency - Thames Region, North East Area Site Category: Transfer Max Input Rate: Very Small (Less than 10,000 tonnes per year) Waste Source: No known restriction on source of waste Restrictions: Licence Status: Licence lapsed/cancelled/defunct/not applicable/surrenderedCancelled Dated: 1st November 1985 Preceded By: Not Given Licence: Superseded By: Not Given Licence: Positional Accuracy: Manually positioned to the address or location Boundary Quality: Not Supplied Authorised Waste: Clinical Wastes Prohibited Waste: Notifiable Wastes Special Wastes	A17SE (NW)	638	2	522650 178650
50	<b>Registered Waste Treatment or Disposal Sites</b> Licence Holder: G L Banbury t/a Sime Metals Licence Reference: DL493 Site Location: 99 Fulham Palace Road, FULHAM, London, W6 8JA Operator Location: As Site Address Authority: Environment Agency - Thames Region, North East Area Site Category: Scrapyard Max Input Rate: Very Small (Less than 10,000 tonnes per year) Waste Source: No known restriction on source of waste Restrictions: Licence Status: Licence lapsed/cancelled/defunct/not applicable/surrenderedCancelled Dated: 1st October 1993 Preceded By: Not Given Licence: Superseded By: Not Given Licence: Positional Accuracy: Manually positioned to the address or location Boundary Quality: Not Supplied Authorised Waste: Electric Cable & Wire Lead/Acid Batteries Lwra Cat Bii Gen. Scrap Metal Some Max.Waste Permitted By Licence Prohibited Waste: Clinical - As In Coll/Disp.Reggs Of '88 Special Wastes N.O.S. Waste N.O.S.	A14NW (E)	343	2	523500 178140



Map ID	Details	Quadrant Reference (Compass Direction)	Estimated Distance From Site	Contact	NGR
	<b>BGS 1:625,000 Solid Geology</b> Description: Thames Group	A13SW (SW)	0	1	522955 178000
	<b>BGS Estimated Soil Chemistry</b> No data available				
51	<b>BGS Recorded Mineral Sites</b> Site Name: Barnes Gravel Pit Location: Barnes, Surrey Source: British Geological Survey, National Geoscience Information Service Reference: 164131 Type: Opencast Status: <b>Ceased</b> Operator: Unknown Operator Operator Location: Not Supplied Periodic Type: Quaternary, Devensian Geology: Kempton Park Gravel Formation Commodity: Sand and Gravel Positional Accuracy: Located by supplier to within 10m	A8NW (S)	538	1	522776 177432
	<b>BGS Measured Urban Soil Chemistry</b> Source: British Geological Survey, National Geoscience Information Service Grid: 523246, 178270 Soil Sample Type: Topsoil Sample Area: London Arsenic Measured 19.60 mg/kg Concentration: Cadmium Measured 0.50 mg/kg Concentration: Chromium Measured 192.20 mg/kg Concentration: Lead Measured 265.70 mg/kg Concentration: Nickel Measured 60.10 mg/kg Concentration:	A13NE (NE)	100	1	523246 178270
	<b>BGS Measured Urban Soil Chemistry</b> Source: British Geological Survey, National Geoscience Information Service Grid: 522791, 177664 Soil Sample Type: Topsoil Sample Area: London Arsenic Measured 18.20 mg/kg Concentration: Cadmium Measured 0.60 mg/kg Concentration: Chromium Measured 58.30 mg/kg Concentration: Lead Measured 354.50 mg/kg Concentration: Nickel Measured 30.20 mg/kg Concentration:	A8NW (SW)	312	1	522791 177664
	<b>BGS Measured Urban Soil Chemistry</b> Source: British Geological Survey, National Geoscience Information Service Grid: 522734, 178316 Soil Sample Type: Topsoil Sample Area: London Arsenic Measured 54.30 mg/kg Concentration: Cadmium Measured 1.00 mg/kg Concentration: Chromium Measured 63.50 mg/kg Concentration: Lead Measured 344.20 mg/kg Concentration: Nickel Measured 21.90 mg/kg Concentration:	A13NW (NW)	350	1	522734 178316

Map ID	Details	Quadrant Reference (Compass Direction)	Estimated Distance From Site	Contact	NGR
	<b>BGS Measured Urban Soil Chemistry</b> Source: British Geological Survey, National Geoscience Information Service Grid: 523352, 177721 Soil Sample Type: Topsoil Sample Area: London Arsenic Measured 20.50 mg/kg Concentration: Cadmium Measured 1.40 mg/kg Concentration: Chromium Measured 75.60 mg/kg Concentration: Lead Measured 303.30 mg/kg Concentration: Nickel Measured 28.80 mg/kg Concentration:	A8NE (SE)	487	1	523352 177721
	<b>BGS Measured Urban Soil Chemistry</b> Source: British Geological Survey, National Geoscience Information Service Grid: 523149, 178759 Soil Sample Type: Topsoil Sample Area: London Arsenic Measured 20.30 mg/kg Concentration: Cadmium Measured 0.60 mg/kg Concentration: Chromium Measured 65.90 mg/kg Concentration: Lead Measured 70.30 mg/kg Concentration: Nickel Measured 19.50 mg/kg Concentration:	A18SE (N)	542	1	523149 178759
	<b>BGS Measured Urban Soil Chemistry</b> Source: British Geological Survey, National Geoscience Information Service Grid: 522370, 178309 Soil Sample Type: Topsoil Sample Area: London Arsenic Measured 17.50 mg/kg Concentration: Cadmium Measured 1.20 mg/kg Concentration: Chromium Measured 69.70 mg/kg Concentration: Lead Measured 327.00 mg/kg Concentration: Nickel Measured 27.80 mg/kg Concentration:	A12NE (W)	619	1	522370 178309
	<b>BGS Measured Urban Soil Chemistry</b> Source: British Geological Survey, National Geoscience Information Service Grid: 523779, 178091 Soil Sample Type: Topsoil Sample Area: London Arsenic Measured 20.60 mg/kg Concentration: Cadmium Measured 0.60 mg/kg Concentration: Chromium Measured 62.60 mg/kg Concentration: Lead Measured 296.60 mg/kg Concentration: Nickel Measured 29.00 mg/kg Concentration:	A14NE (E)	626	1	523779 178091
	<b>BGS Measured Urban Soil Chemistry</b> Source: British Geological Survey, National Geoscience Information Service Grid: 522269, 177697 Soil Sample Type: Topsoil Sample Area: London Arsenic Measured 13.70 mg/kg Concentration: Cadmium Measured 18.70 mg/kg Concentration: Chromium Measured 135.80 mg/kg Concentration: Lead Measured 731.30 mg/kg Concentration: Nickel Measured 38.50 mg/kg Concentration:	A7NW (SW)	674	1	522269 177697

Map ID	Details	Quadrant Reference (Compass Direction)	Estimated Distance From Site	Contact	NGR
	<b>BGS Measured Urban Soil Chemistry</b> Source: British Geological Survey, National Geoscience Information Service Grid: 522662, 178746 Soil Sample Type: Topsoil Sample Area: London Arsenic Measured 19.30 mg/kg Concentration: Cadmium Measured 0.70 mg/kg Concentration: Chromium Measured 80.40 mg/kg Concentration: Lead Measured 209.10 mg/kg Concentration: Nickel Measured 32.60 mg/kg Concentration:	A17SE (NW)	706	1	522662 178746
	<b>BGS Measured Urban Soil Chemistry</b> Source: British Geological Survey, National Geoscience Information Service Grid: 522690, 177280 Soil Sample Type: Topsoil Sample Area: London Arsenic Measured 17.10 mg/kg Concentration: Cadmium Measured 1.00 mg/kg Concentration: Chromium Measured 64.20 mg/kg Concentration: Lead Measured 104.90 mg/kg Concentration: Nickel Measured 22.70 mg/kg Concentration:	A8SW (S)	708	1	522690 177280
	<b>BGS Measured Urban Soil Chemistry</b> Source: British Geological Survey, National Geoscience Information Service Grid: 523211, 177179 Soil Sample Type: Topsoil Sample Area: London Arsenic Measured 16.50 mg/kg Concentration: Cadmium Measured 0.30 mg/kg Concentration: Chromium Measured 67.30 mg/kg Concentration: Lead Measured 137.20 mg/kg Concentration: Nickel Measured 23.50 mg/kg Concentration:	A8SE (S)	836	1	523211 177179
	<b>BGS Measured Urban Soil Chemistry</b> Source: British Geological Survey, National Geoscience Information Service Grid: 523877, 177775 Soil Sample Type: Topsoil Sample Area: London Arsenic Measured 17.20 mg/kg Concentration: Cadmium Measured 0.80 mg/kg Concentration: Chromium Measured 66.80 mg/kg Concentration: Lead Measured 259.60 mg/kg Concentration: Nickel Measured 24.70 mg/kg Concentration:	A14SE (E)	836	1	523877 177775
	<b>BGS Measured Urban Soil Chemistry</b> Source: British Geological Survey, National Geoscience Information Service Grid: 522229, 177306 Soil Sample Type: Topsoil Sample Area: London Arsenic Measured 21.00 mg/kg Concentration: Cadmium Measured 0.80 mg/kg Concentration: Chromium Measured 58.10 mg/kg Concentration: Lead Measured 312.90 mg/kg Concentration: Nickel Measured 26.80 mg/kg Concentration:	A7SW (SW)	930	1	522229 177306

Map ID	Details	Quadrant Reference (Compass Direction)	Estimated Distance From Site	Contact	NGR
	<b>BGS Measured Urban Soil Chemistry</b> Source: British Geological Survey, National Geoscience Information Service Grid: 522312, 178747 Soil Sample Type: Topsoil Sample Area: London Arsenic Measured Concentration: 19.40 mg/kg Cadmium Measured Concentration: 0.80 mg/kg Chromium Measured Concentration: 69.20 mg/kg Lead Measured Concentration: 302.80 mg/kg Nickel Measured Concentration: 28.30 mg/kg	A17SW (NW)	948	1	522312 178747
	<b>BGS Measured Urban Soil Chemistry</b> Source: British Geological Survey, National Geoscience Information Service Grid: 523882, 178867 Soil Sample Type: Topsoil Sample Area: London Arsenic Measured Concentration: 14.00 mg/kg Cadmium Measured Concentration: 0.40 mg/kg Chromium Measured Concentration: 57.90 mg/kg Lead Measured Concentration: 192.90 mg/kg Nickel Measured Concentration: 24.00 mg/kg	A19NE (NE)	971	1	523882 178867
	<b>BGS Urban Soil Chemistry Averages</b> Source: British Geological Survey, National Geoscience Information Service Sample Area: London Count Id: 7209 Arsenic Minimum Concentration: 1.00 mg/kg Arsenic Average Concentration: 17.00 mg/kg Arsenic Maximum Concentration: 161.00 mg/kg Cadmium Minimum Concentration: 0.10 mg/kg Cadmium Average Concentration: 0.90 mg/kg Cadmium Maximum Concentration: 165.20 mg/kg Chromium Minimum Concentration: 13.00 mg/kg Chromium Average Concentration: 79.00 mg/kg Chromium Maximum Concentration: 2094.00 mg/kg Lead Minimum Concentration: 11.00 mg/kg Lead Average Concentration: 280.00 mg/kg Lead Maximum Concentration: 10000.00 mg/kg Nickel Minimum Concentration: 2.00 mg/kg Nickel Average Concentration: 28.00 mg/kg Nickel Maximum Concentration: 506.00 mg/kg	A13NW (E)	0	1	523025 178089
	<b>Coal Mining Affected Areas</b> In an area that might not be affected by coal mining				
	<b>Non Coal Mining Areas of Great Britain</b> No Hazard				
	<b>Potential for Collapsible Ground Stability Hazards</b> Hazard Potential: Very Low Source: British Geological Survey, National Geoscience Information Service	A13NE (NE)	0	1	523098 178125
	<b>Potential for Collapsible Ground Stability Hazards</b> Hazard Potential: No Hazard Source: British Geological Survey, National Geoscience Information Service	A13NW (E)	0	1	523025 178089

Map ID	Details	Quadrant Reference (Compass Direction)	Estimated Distance From Site	Contact	NGR
	<b>Potential for Collapsible Ground Stability Hazards</b> Hazard Potential: Very Low Source: British Geological Survey, National Geoscience Information Service	A13SW (SW)	204	1	522854 177753
	<b>Potential for Compressible Ground Stability Hazards</b> Hazard Potential: No Hazard Source: British Geological Survey, National Geoscience Information Service	A13NE (NE)	0	1	523098 178125
	<b>Potential for Compressible Ground Stability Hazards</b> Hazard Potential: High Source: British Geological Survey, National Geoscience Information Service	A13NW (E)	0	1	523025 178089
	<b>Potential for Compressible Ground Stability Hazards</b> Hazard Potential: Very Low Source: British Geological Survey, National Geoscience Information Service	A13SW (SW)	14	1	522911 178037
	<b>Potential for Compressible Ground Stability Hazards</b> Hazard Potential: No Hazard Source: British Geological Survey, National Geoscience Information Service	A13SW (SW)	204	1	522854 177753
	<b>Potential for Ground Dissolution Stability Hazards</b> Hazard Potential: No Hazard Source: British Geological Survey, National Geoscience Information Service	A13NW (E)	0	1	523025 178089
	<b>Potential for Landslide Ground Stability Hazards</b> Hazard Potential: Very Low Source: British Geological Survey, National Geoscience Information Service	A13NW (E)	0	1	523025 178089
	<b>Potential for Running Sand Ground Stability Hazards</b> Hazard Potential: Low Source: British Geological Survey, National Geoscience Information Service	A13NW (E)	0	1	523025 178089
	<b>Potential for Running Sand Ground Stability Hazards</b> Hazard Potential: Very Low Source: British Geological Survey, National Geoscience Information Service	A13NE (NE)	0	1	523098 178125
	<b>Potential for Running Sand Ground Stability Hazards</b> Hazard Potential: Very Low Source: British Geological Survey, National Geoscience Information Service	A13SW (SW)	14	1	522911 178037
	<b>Potential for Running Sand Ground Stability Hazards</b> Hazard Potential: Very Low Source: British Geological Survey, National Geoscience Information Service	A13SW (SW)	204	1	522854 177753
	<b>Potential for Shrinking or Swelling Clay Ground Stability Hazards</b> Hazard Potential: Low Source: British Geological Survey, National Geoscience Information Service	A13NE (NE)	0	1	523073 178152
	<b>Potential for Shrinking or Swelling Clay Ground Stability Hazards</b> Hazard Potential: Moderate Source: British Geological Survey, National Geoscience Information Service	A13NW (E)	0	1	523025 178089
	<b>Potential for Shrinking or Swelling Clay Ground Stability Hazards</b> Hazard Potential: No Hazard Source: British Geological Survey, National Geoscience Information Service	A13NE (NE)	0	1	523091 178139
	<b>Potential for Shrinking or Swelling Clay Ground Stability Hazards</b> Hazard Potential: Low Source: British Geological Survey, National Geoscience Information Service	A13SW (SW)	8	1	522902 177939
	<b>Potential for Shrinking or Swelling Clay Ground Stability Hazards</b> Hazard Potential: No Hazard Source: British Geological Survey, National Geoscience Information Service	A13SW (SW)	204	1	522854 177753
	<b>Radon Potential - Radon Affected Areas</b> Affected Area: The property is in a Lower probability radon area (less than 1% of homes are estimated to be at or above the Action Level). Source: British Geological Survey, National Geoscience Information Service	A13NW (E)	0	1	523025 178089
	<b>Radon Potential - Radon Protection Measures</b> Protection Measure: No radon protective measures are necessary in the construction of new dwellings or extensions Source: British Geological Survey, National Geoscience Information Service	A13NW (E)	0	1	523025 178089



Map ID	Details	Quadrant Reference (Compass Direction)	Estimated Distance From Site	Contact	NGR
52	<p><b>Contemporary Trade Directory Entries</b></p> <p>Name: Matthew Matusiak- Easy Contractors                      Location: Flat 15, Caroline House, Queen Caroline Street, London, W6 9RG                      Classification: Window Tinting                      Status: <b>Inactive</b>                      Positional Accuracy: Automatically positioned to the address</p>	A13NE (NE)	13	-	523150 178186
53	<p><b>Contemporary Trade Directory Entries</b></p> <p>Name: Inkorporate                      Location: 10A Lower Mall, London, W6 9DJ                      Classification: Screen Process Printers                      Status: <b>Inactive</b>                      Positional Accuracy: Manually positioned to the road within the address or location</p>	A13NE (N)	31	-	523030 178167
54	<p><b>Contemporary Trade Directory Entries</b></p> <p>Name: Quality Domestics                      Location: Flat 30, Digby Mansions, Hammersmith Bridge Road, London, W6 9DF                      Classification: Cleaning Services - Domestic                      Status: <b>Inactive</b>                      Positional Accuracy: Automatically positioned to the address</p>	A13NW (N)	83	-	523012 178229
54	<p><b>Contemporary Trade Directory Entries</b></p> <p>Name: The Better Cleaning                      Location: Digby Mansions, Hammersmith Bridge Road, London, W6 9DF                      Classification: Cleaning Services - Domestic                      Status: <b>Inactive</b>                      Positional Accuracy: Automatically positioned to the address</p>	A13NW (N)	107	-	523023 178264
55	<p><b>Contemporary Trade Directory Entries</b></p> <p>Name: Lotto Cleaning                      Location: 90, Hammersmith Bridge Road, London, W6 9DB                      Classification: Commercial Cleaning Services                      Status: <b>Inactive</b>                      Positional Accuracy: Automatically positioned to the address</p>	A13NE (N)	101	-	523073 178283
56	<p><b>Contemporary Trade Directory Entries</b></p> <p>Name: 24 Hour Drainage                      Location: Queen Caroline St, London, W6 9DX                      Classification: Waste Disposal Services                      Status: <b>Inactive</b>                      Positional Accuracy: Manually positioned to the road within the address or location</p>	A13NE (NE)	102	-	523248 178270
56	<p><b>Contemporary Trade Directory Entries</b></p> <p>Name: Clean-N-Tidy                      Location: Flat 16, Elizabeth House, Queen Caroline Street, London, W6 9RB                      Classification: Cleaning Services - Domestic                      Status: <b>Inactive</b>                      Positional Accuracy: Automatically positioned to the address</p>	A13NE (NE)	108	-	523265 178250
56	<p><b>Contemporary Trade Directory Entries</b></p> <p>Name: Pest &amp; Vermin Control Service                      Location: Mobile Unit, Queen Caroline St, London, W6 9DX                      Classification: Pest &amp; Vermin Control                      Status: <b>Inactive</b>                      Positional Accuracy: Manually positioned to the road within the address or location</p>	A13NE (NE)	121	-	523262 178284
57	<p><b>Contemporary Trade Directory Entries</b></p> <p>Name: Chivas Bros Ltd                      Location: Chivas House, 72, Chancellors Road, London, W6 9RS                      Classification: Distilleries                      Status: <b>Inactive</b>                      Positional Accuracy: Automatically positioned to the address</p>	A13SE (E)	145	-	523182 178033
57	<p><b>Contemporary Trade Directory Entries</b></p> <p>Name: Chivas Brothers                      Location: 72 Chancellors Road, London, W6 9RS                      Classification: Road Haulage Services                      Status: <b>Active</b>                      Positional Accuracy: Automatically positioned to the address</p>	A13SE (SE)	155	-	523182 178021
57	<p><b>Contemporary Trade Directory Entries</b></p> <p>Name: The Glenlivet Distillers Ltd                      Location: Chivas House, 72 Chancellors Road, London, W6 9RS                      Classification: Distilleries                      Status: <b>Inactive</b>                      Positional Accuracy: Automatically positioned to the address</p>	A13SE (SE)	155	-	523182 178021
58	<p><b>Contemporary Trade Directory Entries</b></p> <p>Name: Gary See                      Location: Lower Mall, London, W6 9DJ                      Classification: Boatbuilders &amp; Repairers                      Status: <b>Inactive</b>                      Positional Accuracy: Manually positioned to the road within the address or location</p>	A13NW (NW)	166	-	522904 178220

Map ID	Details	Quadrant Reference (Compass Direction)	Estimated Distance From Site	Contact	NGR
59	<p><b>Contemporary Trade Directory Entries</b></p> <p>Name: Lpc Cleaning                      Location: 194, Castelnau, London, SW13 9DW                      Classification: Cleaning Services - Domestic                      Status: <b>Inactive</b>                      Positional Accuracy: Automatically positioned to the address</p>	A13SW (SW)	185	-	522808 177794
60	<p><b>Contemporary Trade Directory Entries</b></p> <p>Name: Laurence Christel                      Location: 40, Castelnau Gardens, London, SW13 8DU                      Classification: Perfume Suppliers                      Status: <b>Active</b>                      Positional Accuracy: Automatically positioned to the address</p>	A8NW (S)	213	-	522942 177747
61	<p><b>Contemporary Trade Directory Entries</b></p> <p>Name: Reeves Dry Cleaners                      Location: 180, Castelnau, London, SW13 9DH                      Classification: Dry Cleaners                      Status: <b>Active</b>                      Positional Accuracy: Automatically positioned to the address</p>	A13SW (SW)	236	-	522782 177750
62	<p><b>Contemporary Trade Directory Entries</b></p> <p>Name: Autoali.Com                      Location: 42-44, Arundel Terrace, London, SW13 8DS                      Classification: Garage Services                      Status: <b>Inactive</b>                      Positional Accuracy: Automatically positioned to the address</p>	A8NW (S)	252	-	522911 177704
62	<p><b>Contemporary Trade Directory Entries</b></p> <p>Name: Autoali.Com                      Location: Unit 3,42-44 Arundel Ter, London, SW13 8DS                      Classification: Car Body Repairs                      Status: <b>Inactive</b>                      Positional Accuracy: Manually positioned to the address or location</p>	A8NW (S)	252	-	522910 177704
63	<p><b>Contemporary Trade Directory Entries</b></p> <p>Name: The Virgin Drinks Group Ltd                      Location: Landmark House, Hammersmith Bridge Road, London, W6 9DR                      Classification: Soft Drinks - Manufacturers                      Status: <b>Inactive</b>                      Positional Accuracy: Automatically positioned to the address</p>	A18SE (N)	255	-	523172 178472
63	<p><b>Contemporary Trade Directory Entries</b></p> <p>Name: Landmark Facilities Management Ltd                      Location: Landmark House, Hammersmith Bridge Road, London, W6 9EJ                      Classification: Commercial Cleaning Services                      Status: <b>Inactive</b>                      Positional Accuracy: Automatically positioned to the address</p>	A18SE (N)	255	-	523172 178472
63	<p><b>Contemporary Trade Directory Entries</b></p> <p>Name: Eurocopy Great Britain Plc                      Location: 30, Blacks Road, London, W6 9DT                      Classification: Photocopiers                      Status: <b>Inactive</b>                      Positional Accuracy: Automatically positioned to the address</p>	A18SE (N)	303	-	523182 178520
64	<p><b>Contemporary Trade Directory Entries</b></p> <p>Name: Rangers Cleaners Hammersmith                      Location: 34, Aspen Gardens, London, W6 9JE                      Classification: Cleaning Services - Domestic                      Status: <b>Inactive</b>                      Positional Accuracy: Automatically positioned to the address</p>	A13NW (N)	265	-	522961 178410
65	<p><b>Contemporary Trade Directory Entries</b></p> <p>Name: Eco Dry Cleaning                      Location: 44, Fulham Palace Road, London, W6 9PH                      Classification: Dry Cleaners                      Status: <b>Inactive</b>                      Positional Accuracy: Automatically positioned to the address</p>	A14NW (NE)	283	-	523413 178348
65	<p><b>Contemporary Trade Directory Entries</b></p> <p>Name: Eco Dry Cleaning Ltd                      Location: 44, Fulham Palace Road, London, W6 9PH                      Classification: Dry Cleaners                      Status: <b>Active</b>                      Positional Accuracy: Automatically positioned to the address</p>	A14NW (NE)	283	-	523413 178348
65	<p><b>Contemporary Trade Directory Entries</b></p> <p>Name: Fantastic Services Hammersmith                      Location: 34, Fulham Palace Road, London, W6 9PH                      Classification: Cleaning Services - Domestic                      Status: <b>Inactive</b>                      Positional Accuracy: Automatically positioned to the address</p>	A14NW (NE)	288	-	523403 178374

Map ID	Details	Quadrant Reference (Compass Direction)	Estimated Distance From Site	Contact	NGR
66	<p><b>Contemporary Trade Directory Entries</b></p> <p>Name: Tim Hicks                      Location: 48, Glentham Road, London, SW13 9JJ                      Classification: Chemical Manufacturers                      Status: <b>Inactive</b>                      Positional Accuracy: Automatically positioned to the address</p>	A12SE (SW)	296	-	522602 177889
67	<p><b>Contemporary Trade Directory Entries</b></p> <p>Name: Chelsea Bmw                      Location: 62 Winslow Rd, London, W6 9SF                      Classification: Car Body Repairs                      Status: <b>Inactive</b>                      Positional Accuracy: Manually positioned to the address or location</p>	A13SE (E)	307	-	523354 177971
68	<p><b>Contemporary Trade Directory Entries</b></p> <p>Name: Furukawa Electrics Europe Ltd                      Location: Furukawa House,77-85 Fulham Palace Road, London, W6 8JA                      Classification: Electronic Component Manufacturers &amp; Distributors                      Status: <b>Active</b>                      Positional Accuracy: Manually positioned to the address or location</p>	A14NW (E)	326	-	523490 178210
68	<p><b>Contemporary Trade Directory Entries</b></p> <p>Name: Liquor Bottle Ltd                      Location: Unit 7, Elsinore House, 77, Fulham Palace Road, London, W6 8JA                      Classification: Bottle Manufacturers &amp; Suppliers                      Status: <b>Inactive</b>                      Positional Accuracy: Automatically positioned to the address</p>	A14NW (E)	327	-	523491 178213
68	<p><b>Contemporary Trade Directory Entries</b></p> <p>Name: Precision Products Ltd                      Location: Elsinore House,77 Fulham Palace Rd, London, W6 8JB                      Classification: Precision Engineers                      Status: <b>Inactive</b>                      Positional Accuracy: Manually positioned to the address or location</p>	A14NW (E)	327	-	523491 178212
68	<p><b>Contemporary Trade Directory Entries</b></p> <p>Name: Furukawa Electrics Europe Ltd                      Location: Furukawa House,77-85 Fulham Palace Road, London, W6 8JD                      Classification: Wire Products - Manufacturers                      Status: <b>Inactive</b>                      Positional Accuracy: Automatically positioned to the address</p>	A14NW (E)	336	-	523500 178221
68	<p><b>Contemporary Trade Directory Entries</b></p> <p>Name: Horizon Imaging International Ltd                      Location: Elsinore House, 77, Fulham Palace Road, London, W6 8JA                      Classification: Medical Equipment Manufacturers                      Status: <b>Inactive</b>                      Positional Accuracy: Manually positioned to the address or location</p>	A14NW (E)	340	-	523504 178219
69	<p><b>Contemporary Trade Directory Entries</b></p> <p>Name: Supreme Cleaners Hammersmith                      Location: 93, Fulham Palace Road, London, W6 8JA                      Classification: Cleaning Services - Domestic                      Status: <b>Inactive</b>                      Positional Accuracy: Automatically positioned to the address</p>	A14NW (E)	335	-	523495 178157
69	<p><b>Contemporary Trade Directory Entries</b></p> <p>Name: Cleaners Hammersmith                      Location: 93a, Fulham Palace Road, London, W6 8JA                      Classification: Cleaning Services - Domestic                      Status: <b>Inactive</b>                      Positional Accuracy: Automatically positioned to the address</p>	A14NW (E)	335	-	523495 178157
69	<p><b>Contemporary Trade Directory Entries</b></p> <p>Name: 55 Max                      Location: 97a, Fulham Palace Road, London, W6 8JA                      Classification: Photographic Equipment &amp; Supplies - Manufacturers                      Status: <b>Active</b>                      Positional Accuracy: Automatically positioned to the address</p>	A14NW (E)	339	-	523497 178146
69	<p><b>Contemporary Trade Directory Entries</b></p> <p>Name: Sime Metals                      Location: 99, Fulham Palace Road, London, W6 8JA                      Classification: Scrap Metal Merchants                      Status: <b>Inactive</b>                      Positional Accuracy: Automatically positioned to the address</p>	A14NW (E)	342	-	523499 178142
69	<p><b>Contemporary Trade Directory Entries</b></p> <p>Name: Spencers Dry Cleaners                      Location: 99, Fulham Palace Road, London, W6 8JA                      Classification: Dry Cleaners                      Status: <b>Inactive</b>                      Positional Accuracy: Automatically positioned to the address</p>	A14NW (E)	342	-	523499 178142

Map ID	Details	Quadrant Reference (Compass Direction)	Estimated Distance From Site	Contact	NGR
69	<p><b>Contemporary Trade Directory Entries</b></p> <p>Name: C W M Contracts Ltd                      Location: 99, Fulham Palace Road, London, W6 8JA                      Classification: Waste Disposal Services                      Status: <b>Inactive</b>                      Positional Accuracy: Automatically positioned to the address</p>	A14NW (E)	342	-	523499 178142
69	<p><b>Contemporary Trade Directory Entries</b></p> <p>Name: V W S                      Location: 111c, Fulham Palace Road, London, W6 8JA                      Classification: Garage Services                      Status: <b>Inactive</b>                      Positional Accuracy: Automatically positioned to the address</p>	A14NW (E)	366	-	523511 178094
70	<p><b>Contemporary Trade Directory Entries</b></p> <p>Name: London Boys Scrap Yards In Hammersmith                      Location: 94, Fulham Palace Road, London, W6 9PL                      Classification: Car Breakers &amp; Dismantlers                      Status: <b>Inactive</b>                      Positional Accuracy: Manually positioned within the geographical locality</p>	A14NW (E)	338	-	523479 178088
70	<p><b>Contemporary Trade Directory Entries</b></p> <p>Name: Robinson Car Dealers                      Location: Fulham Palace Road, London, w6 9pl                      Classification: Car Breakers &amp; Dismantlers                      Status: <b>Inactive</b>                      Positional Accuracy: Manually positioned within the geographical locality</p>	A14NW (E)	338	-	523479 178088
70	<p><b>Contemporary Trade Directory Entries</b></p> <p>Name: Skylight Cleaning                      Location: Suite 9 94 Fulham Palace Road, London, W6 9PL                      Classification: Carpet, Curtain &amp; Upholstery Cleaners                      Status: <b>Inactive</b>                      Positional Accuracy: Manually positioned within the geographical locality</p>	A14NW (E)	338	-	523479 178088
71	<p><b>Contemporary Trade Directory Entries</b></p> <p>Name: Original Cleaners Hammersmith                      Location: Original Cleaners Hammersmith, Hammersmith, W6 9XW                      Classification: Cleaning Services - Domestic                      Status: <b>Inactive</b>                      Positional Accuracy: Manually positioned within the geographical locality</p>	A18SE (NE)	339	-	523223 178551
72	<p><b>Contemporary Trade Directory Entries</b></p> <p>Name: Scrap Yard In London Htt                      Location: 94, Fulham Palace Road, London, W6 9PL                      Classification: Car Breakers &amp; Dismantlers                      Status: <b>Inactive</b>                      Positional Accuracy: Automatically positioned to the address</p>	A14SW (E)	342	-	523481 178082
72	<p><b>Contemporary Trade Directory Entries</b></p> <p>Name: Associated Cleaning Services                      Location: 108, Fulham Palace Road, London, W6 9PL                      Classification: Commercial Cleaning Services                      Status: <b>Active</b>                      Positional Accuracy: Automatically positioned to the address</p>	A14SW (E)	373	-	523493 178036
72	<p><b>Contemporary Trade Directory Entries</b></p> <p>Name: Accommodation Cleaning Services Group                      Location: 108, Fulham Palace Road, London, W6 9PL                      Classification: Carpet, Curtain &amp; Upholstery Cleaners                      Status: <b>Inactive</b>                      Positional Accuracy: Manually positioned to the address or location</p>	A14SW (E)	373	-	523494 178037
72	<p><b>Contemporary Trade Directory Entries</b></p> <p>Name: 1a Accommodation Cleaning Services                      Location: 108, Fulham Palace Road, London, W6 9PL                      Classification: Commercial Cleaning Services                      Status: <b>Inactive</b>                      Positional Accuracy: Manually positioned to the address or location</p>	A14SW (E)	373	-	523494 178037
72	<p><b>Contemporary Trade Directory Entries</b></p> <p>Name: Associated Cleaning Services                      Location: 108, Fulham Palace Road, London, W6 9PL                      Classification: Carpet, Curtain &amp; Upholstery Cleaners                      Status: <b>Inactive</b>                      Positional Accuracy: Automatically positioned to the address</p>	A14SW (E)	373	-	523494 178037
72	<p><b>Contemporary Trade Directory Entries</b></p> <p>Name: C L B Appliances                      Location: 117, Fulham Palace Road, London, W6 8JA                      Classification: Domestic Appliances - Servicing, Repairs &amp; Parts                      Status: <b>Active</b>                      Positional Accuracy: Automatically positioned to the address</p>	A14SW (E)	390	-	523525 178064

Map ID	Details	Quadrant Reference (Compass Direction)	Estimated Distance From Site	Contact	NGR
72	<p><b>Contemporary Trade Directory Entries</b></p> <p>Name: Kajarana Motorcycles                      Location: 117 Fulham Palace Road, London, W6 8JA                      Classification: Garage Services                      Status: <b>Active</b>                      Positional Accuracy: Automatically positioned to the address</p>	A14SW (E)	390	-	523525 178063
72	<p><b>Contemporary Trade Directory Entries</b></p> <p>Name: Tokyo Electrics                      Location: 117, Fulham Palace Road, London, W6 8JA                      Classification: Domestic Appliances - Servicing, Repairs &amp; Parts                      Status: <b>Inactive</b>                      Positional Accuracy: Automatically positioned to the address</p>	A14SW (E)	390	-	523525 178064
73	<p><b>Contemporary Trade Directory Entries</b></p> <p>Name: Ryness                      Location: 103, King Street, London, W6 9JG                      Classification: Electrical Goods Sales, Manufacturers &amp; Wholesalers                      Status: <b>Active</b>                      Positional Accuracy: Automatically positioned to the address</p>	A18SW (N)	350	-	523013 178534
74	<p><b>Contemporary Trade Directory Entries</b></p> <p>Name: Tesco Express                      Location: 159-167, Castelnau, London, SW13 9EW                      Classification: Petrol Filling Stations                      Status: <b>Inactive</b>                      Positional Accuracy: Automatically positioned to the address</p>	A7NE (SW)	352	-	522662 177692
74	<p><b>Contemporary Trade Directory Entries</b></p> <p>Name: Esso                      Location: 159 Castlenau, London, SW13 9EW                      Classification: Petrol Filling Stations                      Status: <b>Active</b>                      Positional Accuracy: Automatically positioned to the address</p>	A7NE (SW)	360	-	522682 177666
74	<p><b>Contemporary Trade Directory Entries</b></p> <p>Name: Tesco Petrol Station                      Location: 159-167 Castelnau Barnes London, London, SW13 9EW                      Classification: Petrol Filling Stations                      Status: <b>Active</b>                      Positional Accuracy: Automatically positioned to the address</p>	A7NE (SW)	360	-	522682 177666
75	<p><b>Contemporary Trade Directory Entries</b></p> <p>Name: The Perfume Shop                      Location: Unit 25a, Broadway Shopping Centre, Hammersmith Broadway, London, W6 9YD                      Classification: Perfume Suppliers                      Status: <b>Inactive</b>                      Positional Accuracy: Automatically positioned to the address</p>	A18SE (NE)	364	-	523355 178526
75	<p><b>Contemporary Trade Directory Entries</b></p> <p>Name: Shirtstream Drycleaners                      Location: Unit 24B, Broadway Shopping Centre, Hammersmith Broadway, London, W6 9YD                      Classification: Dry Cleaners                      Status: <b>Active</b>                      Positional Accuracy: Automatically positioned to the address</p>	A18SE (NE)	364	-	523355 178526
75	<p><b>Contemporary Trade Directory Entries</b></p> <p>Name: Colorama Free Film Photo Centres                      Location: Unit 25A, Broadway Shopping Centre, Hammersmith Broadway, London, W6 9YD                      Classification: Photographic Processors                      Status: <b>Inactive</b>                      Positional Accuracy: Automatically positioned to the address</p>	A18SE (NE)	364	-	523355 178526
75	<p><b>Contemporary Trade Directory Entries</b></p> <p>Name: Hankinson Group                      Location: 5th Floor, 1 Hammersmith, London, W6 9DL                      Classification: Coating Specialists                      Status: <b>Active</b>                      Positional Accuracy: Manually positioned within the geographical locality</p>	A18SE (NE)	365	-	523355 178526
75	<p><b>Contemporary Trade Directory Entries</b></p> <p>Name: Hankinson Group                      Location: 5th Floor, 1 Hammersmith, London, W6 9DL                      Classification: Coating Specialists                      Status: <b>Inactive</b>                      Positional Accuracy: Manually positioned within the geographical locality</p>	A18SE (NE)	376	-	523336 178550



Map ID	Details	Quadrant Reference (Compass Direction)	Estimated Distance From Site	Contact	NGR
76	<p><b>Contemporary Trade Directory Entries</b></p> <p>Name: Ecovolt Ltd                      Location: 1-2, Down Place, London, W6 9JH                      Classification: Electricity Companies                      Status: <b>Inactive</b>                      Positional Accuracy: Manually positioned to the address or location</p>	A18SW (N)	368	-	522925 178510
76	<p><b>Contemporary Trade Directory Entries</b></p> <p>Name: Service Graphics                      Location: Car Space 1, 141-143, King Street, London, W6 9JG                      Classification: Printers                      Status: <b>Active</b>                      Positional Accuracy: Automatically positioned to the address</p>	A18SW (N)	397	-	522887 178520
77	<p><b>Contemporary Trade Directory Entries</b></p> <p>Name: T H E Group                      Location: 77, Fulham Palace Road, London, W6 8JA                      Classification: Distribution Services                      Status: <b>Inactive</b>                      Positional Accuracy: Automatically positioned to the address</p>	A14NW (E)	370	-	523531 178262
78	<p><b>Contemporary Trade Directory Entries</b></p> <p>Name: Currys                      Location: 38, Kings Mall, King Street, London, W6 0QB                      Classification: Electrical Goods Sales, Manufacturers &amp; Wholesalers                      Status: <b>Inactive</b>                      Positional Accuracy: Automatically positioned to the address</p>	A18SE (N)	380	-	523198 178596
78	<p><b>Contemporary Trade Directory Entries</b></p> <p>Name: Currys Digital                      Location: 58, Kings Mall, King Street, London, W6 0QB                      Classification: Electrical Goods Sales, Manufacturers &amp; Wholesalers                      Status: <b>Inactive</b>                      Positional Accuracy: Automatically positioned to the address</p>	A18SE (N)	380	-	523198 178596
79	<p><b>Contemporary Trade Directory Entries</b></p> <p>Name: Snappy Snaps                      Location: 1-15, King Street, London, W6 9HR                      Classification: Photographic Processors                      Status: <b>Inactive</b>                      Positional Accuracy: Automatically positioned to the address</p>	A18SE (NE)	382	-	523279 178581
80	<p><b>Contemporary Trade Directory Entries</b></p> <p>Name: Oven Cleaning (Hammersmith)                      Location: 133-135, King Street, London, W6 9JG                      Classification: Oven cleaning                      Status: <b>Inactive</b>                      Positional Accuracy: Automatically positioned to the address</p>	A18SW (N)	393	-	522920 178535
80	<p><b>Contemporary Trade Directory Entries</b></p> <p>Name: Paragon Service Point                      Location: 141-143, King Street, London, W6 9JG                      Classification: Printers                      Status: <b>Inactive</b>                      Positional Accuracy: Automatically positioned to the address</p>	A18SW (N)	406	-	522886 178531
80	<p><b>Contemporary Trade Directory Entries</b></p> <p>Name: Kall Kwik                      Location: 102, King Street, London, W6 0QW                      Classification: Printers                      Status: <b>Inactive</b>                      Positional Accuracy: Automatically positioned to the address</p>	A18SW (N)	416	-	522941 178570
80	<p><b>Contemporary Trade Directory Entries</b></p> <p>Name: Connoisseur Cleaners                      Location: 118, King Street, London, W6 0QP                      Classification: Dry Cleaners                      Status: <b>Inactive</b>                      Positional Accuracy: Automatically positioned to the address</p>	A18SW (N)	439	-	522894 178573
81	<p><b>Contemporary Trade Directory Entries</b></p> <p>Name: Hard Floor Cleaning Hammersmith                      Location: 17, Biscay Road, London, W6 8JW                      Classification: Floor Cleaning &amp; Polishing Equipment - Manufacturers &amp; Distributors                      Status: <b>Inactive</b>                      Positional Accuracy: Automatically positioned to the address</p>	A14NW (E)	394	-	523556 178171
82	<p><b>Contemporary Trade Directory Entries</b></p> <p>Name: Aire Works Ltd                      Location: Flat 158, Ashcroft Square, King Street, London, W6 0YN                      Classification: Air Conditioning &amp; Refrigeration Contractors                      Status: <b>Inactive</b>                      Positional Accuracy: Automatically positioned to the address</p>	A18SE (N)	400	-	523147 178617

Map ID	Details	Quadrant Reference (Compass Direction)	Estimated Distance From Site	Contact	NGR
83	<p><b>Contemporary Trade Directory Entries</b></p> <p>Name: Junkanddisorderly                      Location: 2 Cambridge Grove, London, W6 0LA                      Classification: Waste Disposal Services                      Status: <b>Inactive</b>                      Positional Accuracy: Automatically positioned to the address</p>	A18SW (N)	404	-	522976 178577
84	<p><b>Contemporary Trade Directory Entries</b></p> <p>Name: Venus Concept                      Location: 1 Farriers Yard, London, W6 8AH                      Classification: Medical Equipment Maintenance &amp; Repairs                      Status: <b>Active</b>                      Positional Accuracy: Automatically positioned to the address</p>	A14NW (E)	423	-	523580 178293
84	<p><b>Contemporary Trade Directory Entries</b></p> <p>Name: Sumco Europe Sales Plc                      Location: Block C, Horatio House, 79-85, Fulham Palace Road, LONDON, W6 8SS                      Classification: Silicones                      Status: <b>Inactive</b>                      Positional Accuracy: Automatically positioned to the address</p>	A14NW (E)	424	-	523580 178294
85	<p><b>Contemporary Trade Directory Entries</b></p> <p>Name: Carfax                      Location: 76, Glentham Road, London, SW13 9JJ                      Classification: Printers                      Status: <b>Active</b>                      Positional Accuracy: Automatically positioned to the address</p>	A12SE (W)	426	-	522472 177882
86	<p><b>Contemporary Trade Directory Entries</b></p> <p>Name: Aa Rubbish Clearance                      Location: 41, Riverside Gardens, London, W6 9LE                      Classification: Waste Disposal Services                      Status: <b>Inactive</b>                      Positional Accuracy: Automatically positioned to the address</p>	A18SW (NW)	434	-	522742 178455
87	<p><b>Contemporary Trade Directory Entries</b></p> <p>Name: Hyundai Heavy Industries Ltd                      Location: 11th Floor, St. Martins House, 1, Hammersmith Grove, London, W6 0NB                      Classification: Marine Engineers                      Status: <b>Inactive</b>                      Positional Accuracy: Automatically positioned to the address</p>	A18SE (N)	439	-	523224 178652
87	<p><b>Contemporary Trade Directory Entries</b></p> <p>Name: Oskia Skincare                      Location: London, W6 0nb                      Classification: Cosmetic Manufacturers                      Status: <b>Active</b>                      Positional Accuracy: Manually positioned within the geographical locality</p>	A18SE (N)	439	-	523224 178652
87	<p><b>Contemporary Trade Directory Entries</b></p> <p>Name: Izonil                      Location: 1, Hammersmith Grove, London, W6 0NB                      Classification: Plaster Manufacturers &amp; Suppliers                      Status: <b>Inactive</b>                      Positional Accuracy: Manually positioned to the address or location</p>	A18SE (N)	439	-	523224 178652
87	<p><b>Contemporary Trade Directory Entries</b></p> <p>Name: Green Tomato Energy Ltd                      Location: St. Martins House, 1, Lyric Square, London, W6 0NB                      Classification: Energy Efficient Products and Services                      Status: <b>Inactive</b>                      Positional Accuracy: Automatically positioned to the address</p>	A18SE (N)	439	-	523224 178652
87	<p><b>Contemporary Trade Directory Entries</b></p> <p>Name: Siteminder                      Location: St. Martins House, 1, Lyric Square, London, W6 0NB                      Classification: Distribution Services                      Status: <b>Inactive</b>                      Positional Accuracy: Automatically positioned to the address</p>	A18SE (N)	440	-	523227 178652
87	<p><b>Contemporary Trade Directory Entries</b></p> <p>Name: Great London Dry Cleaning                      Location: 16, Beadon Road, London, W6 0DA                      Classification: Dry Cleaners                      Status: <b>Inactive</b>                      Positional Accuracy: Automatically positioned to the address</p>	A18SE (N)	479	-	523235 178691
88	<p><b>Contemporary Trade Directory Entries</b></p> <p>Name: London Borough Of Hammersmith &amp; Fulham                      Location: Town Hall, King Street, London, W6 9JU                      Classification: Pest &amp; Vermin Control                      Status: <b>Inactive</b>                      Positional Accuracy: Automatically positioned to the address</p>	A18SW (NW)	457	-	522693 178430

Map ID	Details	Quadrant Reference (Compass Direction)	Estimated Distance From Site	Contact	NGR
89	<b>Contemporary Trade Directory Entries</b> Name: Kwik Kleen Location: 165, King Street, London, W6 9JT Classification: Dry Cleaners Status: <b>Inactive</b> Positional Accuracy: Automatically positioned to the address	A18SW (NW)	463	-	522794 178541
89	<b>Contemporary Trade Directory Entries</b> Name: Kwik Kleen Location: 165, King Street, LONDON, W6 9JT Classification: Dry Cleaners Status: <b>Active</b> Positional Accuracy: Automatically positioned to the address	A18SW (NW)	463	-	522794 178541
90	<b>Contemporary Trade Directory Entries</b> Name: Kwikfoto Centres Location: 1, Metropolitan Station Buildings, Beadon Road, London, W6 7AA Classification: Photographic Processors Status: <b>Inactive</b> Positional Accuracy: Automatically positioned to the address	A18SE (NE)	469	-	523326 178656
91	<b>Contemporary Trade Directory Entries</b> Name: Who Wants A Cleaner Ltd Location: Beryl Rd, London, W6 8JT Classification: Commercial Cleaning Services Status: <b>Inactive</b> Positional Accuracy: Manually positioned within the geographical locality	A14NW (E)	470	-	523626 178124
92	<b>Contemporary Trade Directory Entries</b> Name: Dictaphone International Location: Commonwealth House, 2, Chalkhill Road, London, W6 8DW Classification: Office Furniture & Equipment Status: <b>Inactive</b> Positional Accuracy: Automatically positioned to the address	A19SW (NE)	480	-	523539 178512
92	<b>Contemporary Trade Directory Entries</b> Name: Heckett Multiserv Plc Location: Commonwealth House, 2, Chalkhill Road, London, W6 8DW Classification: Steel Manufacturers Status: <b>Inactive</b> Positional Accuracy: Automatically positioned to the address	A19SW (NE)	480	-	523539 178512
92	<b>Contemporary Trade Directory Entries</b> Name: Oneswoop Ltd Location: Commonwealth House, 2, Chalkhill Road, London, W6 8DW Classification: Car Dealers Status: <b>Inactive</b> Positional Accuracy: Manually positioned to the address or location	A19SW (NE)	480	-	523539 178512
92	<b>Contemporary Trade Directory Entries</b> Name: Oneswoop.Com Location: Commonwealth House,2 Chalkhill Rd, London, W6 8DW Classification: Car Dealers Status: <b>Inactive</b> Positional Accuracy: Manually positioned to the address or location	A19SW (NE)	480	-	523539 178512
93	<b>Contemporary Trade Directory Entries</b> Name: General Electrics Location: The Ark,201 Talgarth Road, London, W6 8BJ Classification: Oil & Gas Exploration Supplies & Services Status: <b>Inactive</b> Positional Accuracy: Manually positioned to the address or location	A14NW (NE)	486	-	523621 178379
94	<b>Contemporary Trade Directory Entries</b> Name: London Carpet Care Location: 122, Rannoch Road, London, W6 9SW Classification: Carpet, Curtain & Upholstery Cleaners Status: <b>Inactive</b> Positional Accuracy: Automatically positioned to the address	A14SW (SE)	492	-	523452 177811
95	<b>Contemporary Trade Directory Entries</b> Name: Purity Labs Location: Broadway Chambers, Hammersmith Broadway, London, W6 7AF Classification: Toiletries Status: <b>Inactive</b> Positional Accuracy: Automatically positioned to the address	A19SW (NE)	492	-	523368 178664
95	<b>Contemporary Trade Directory Entries</b> Name: Cleaning Services Hammersmith Location: 6, Hammersmith Broadway, London, W6 7AL Classification: Carpet, Curtain & Upholstery Cleaners Status: <b>Inactive</b> Positional Accuracy: Automatically positioned to the address	A19SW (NE)	495	-	523412 178644

Map ID	Details	Quadrant Reference (Compass Direction)	Estimated Distance From Site	Contact	NGR
95	<p><b>Contemporary Trade Directory Entries</b></p> <p>Name: Outokumpu Rawmet (Uk) Ltd                      Location: Iberia House, 10, Hammersmith Broadway, London, W6 7AL                      Classification: Metals - Mining                      Status: <b>Inactive</b>                      Positional Accuracy: Automatically positioned to the address</p>	A19SW (NE)	513	-	523416 178663
95	<p><b>Contemporary Trade Directory Entries</b></p> <p>Name: Outokumpu (Uk) Ltd                      Location: Iberia House, 10, Hammersmith Broadway, London, W6 7AL                      Classification: Metals - Mining                      Status: <b>Inactive</b>                      Positional Accuracy: Automatically positioned to the address</p>	A19SW (NE)	513	-	523416 178663
95	<p><b>Contemporary Trade Directory Entries</b></p> <p>Name: Bhp Minerals Worldwide Exploration                      Location: Brook Ho,229-247 Shepherds Bush Rd,Hammersmith, London, W6 7AN                      Classification: Mineral Merchants                      Status: <b>Inactive</b>                      Positional Accuracy: Manually positioned to the address or location</p>	A19SW (NE)	547	-	523412 178703
96	<p><b>Contemporary Trade Directory Entries</b></p> <p>Name: Sara-Int                      Location: Unit 6,King Street Cloisters,Clifton Walk, London, W6 0GY                      Classification: Commercial Cleaning Services                      Status: <b>Inactive</b>                      Positional Accuracy: Manually positioned to the address or location</p>	A18SW (NW)	497	-	522809 178592
96	<p><b>Contemporary Trade Directory Entries</b></p> <p>Name: Scrap Car                      Location: King St, London, W6 0QU                      Classification: Scrap Yards                      Status: <b>Inactive</b>                      Positional Accuracy: Manually positioned within the geographical locality</p>	A18SW (NW)	498	-	522787 178579
96	<p><b>Contemporary Trade Directory Entries</b></p> <p>Name: Voest Alpine Uk Ltd                      Location: Voest-Alpine House, Albion Place, London, W6 0QT                      Classification: Steel Manufacturers                      Status: <b>Inactive</b>                      Positional Accuracy: Automatically positioned to the address</p>	A18SW (NW)	507	-	522809 178603
96	<p><b>Contemporary Trade Directory Entries</b></p> <p>Name: Printek Hammersmith                      Location: 152a, King Street, London, W6 0QU                      Classification: Printers                      Status: <b>Inactive</b>                      Positional Accuracy: Automatically positioned to the address</p>	A18SW (NW)	518	-	522766 178589
96	<p><b>Contemporary Trade Directory Entries</b></p> <p>Name: Print Hammersmith                      Location: 152a, King Street, London, W6 0QU                      Classification: Copying &amp; Duplicating Services                      Status: <b>Active</b>                      Positional Accuracy: Automatically positioned to the address</p>	A18SW (NW)	518	-	522766 178589
96	<p><b>Contemporary Trade Directory Entries</b></p> <p>Name: Printek                      Location: 152a, King Street, London, W6 0QU                      Classification: Copying &amp; Duplicating Services                      Status: <b>Inactive</b>                      Positional Accuracy: Automatically positioned to the address</p>	A18SW (NW)	518	-	522766 178589
96	<p><b>Contemporary Trade Directory Entries</b></p> <p>Name: Boules Trading Ltd                      Location: 1, Clifton Walk, London, W6 0QE                      Classification: Clothing &amp; Fabrics - Manufacturers                      Status: <b>Inactive</b>                      Positional Accuracy: Automatically positioned to the address</p>	A18SW (NW)	525	-	522784 178609
96	<p><b>Contemporary Trade Directory Entries</b></p> <p>Name: Jermyn Street Design                      Location: 34, Galena Road, London, W6 0LT                      Classification: Clothing &amp; Fabrics - Manufacturers                      Status: <b>Active</b>                      Positional Accuracy: Automatically positioned to the address</p>	A18SW (NW)	531	-	522773 178609
96	<p><b>Contemporary Trade Directory Entries</b></p> <p>Name: Jermyn Street Design                      Location: 34, Galena Road, LONDON, W6 0LT                      Classification: Clothing &amp; Fabrics - Manufacturers                      Status: <b>Inactive</b>                      Positional Accuracy: Automatically positioned to the address</p>	A18SW (NW)	539	-	522760 178611

Map ID	Details	Quadrant Reference (Compass Direction)	Estimated Distance From Site	Contact	NGR
96	<p><b>Contemporary Trade Directory Entries</b></p> <p>Name: Meta Biomed                      Location: 2 Albion Place, London, W6 0QT                      Classification: Distribution Services                      Status: <b>Active</b>                      Positional Accuracy: Automatically positioned to the address</p>	A18SW (N)	542	-	522805 178642
96	<p><b>Contemporary Trade Directory Entries</b></p> <p>Name: Freedom Brewing                      Location: 11, Galena Road, London, W6 0LT                      Classification: Brewers                      Status: <b>Inactive</b>                      Positional Accuracy: Automatically positioned to the address</p>	A18SW (NW)	555	-	522782 178643
96	<p><b>Contemporary Trade Directory Entries</b></p> <p>Name: Bone Group Ltd                      Location: Galena Rd, London, W6 0LT                      Classification: Industrial Engineers                      Status: <b>Inactive</b>                      Positional Accuracy: Manually positioned to the road within the address or location</p>	A18SW (NW)	572	-	522766 178654
97	<p><b>Contemporary Trade Directory Entries</b></p> <p>Name: Kerestase                      Location: 2nd Floor 255 Hammersmith Road, London, W6 8SJ                      Classification: Cosmetic Manufacturers                      Status: <b>Active</b>                      Positional Accuracy: Automatically positioned to the address</p>	A19SW (NE)	510	-	523528 178571
98	<p><b>Contemporary Trade Directory Entries</b></p> <p>Name: Omni Facilities Management Ltd                      Location: Unit 3-4, Albion Court, Albion Place, London, W6 0QT                      Classification: Commercial Cleaning Services                      Status: <b>Inactive</b>                      Positional Accuracy: Automatically positioned to the address</p>	A18SW (N)	510	-	522841 178625
99	<p><b>Contemporary Trade Directory Entries</b></p> <p>Name: Air New Zealand Cargo                      Location: The Triangle 5-17, Hammersmith Grove, London, W6 0LG                      Classification: Freight Forwarders                      Status: <b>Active</b>                      Positional Accuracy: Automatically positioned to the address</p>	A18SE (N)	513	-	523220 178727
99	<p><b>Contemporary Trade Directory Entries</b></p> <p>Name: Airserve (Systems) Ltd                      Location: 1 Hammersmith Gr, London, W6 0NB                      Classification: Air Conditioning &amp; Refrigeration Contractors                      Status: <b>Inactive</b>                      Positional Accuracy: Manually positioned to the road within the address or location</p>	A18SE (N)	537	-	523240 178748
99	<p><b>Contemporary Trade Directory Entries</b></p> <p>Name: Giovanna Lorusso                      Location: Britannia House, 1-11, Glenthorne Road, London, W6 0LH                      Classification: Children &amp; Babywear - Manufacturers &amp; Wholesalers                      Status: <b>Inactive</b>                      Positional Accuracy: Automatically positioned to the address</p>	A18SE (N)	540	-	523195 178756
99	<p><b>Contemporary Trade Directory Entries</b></p> <p>Name: D N A Diagnostics Centre                      Location: Britannia House 11, Glenthorne Road, London, W6 0LH                      Classification: Laboratories                      Status: <b>Active</b>                      Positional Accuracy: Manually positioned within the geographical locality</p>	A18SE (N)	540	-	523195 178756
99	<p><b>Contemporary Trade Directory Entries</b></p> <p>Name: Wykefold Ltd                      Location: Britannia House, 1-11, Glenthorne Road, London, W6 0LH                      Classification: Food Colouring, Flavouring &amp; Additive Manufacturers &amp; Distributors                      Status: <b>Inactive</b>                      Positional Accuracy: Automatically positioned to the address</p>	A18SE (N)	540	-	523195 178756
99	<p><b>Contemporary Trade Directory Entries</b></p> <p>Name: R M Business Products Ltd                      Location: Britannia House, 1-11, Glenthorne Road, London, W6 0LH                      Classification: Photocopiers                      Status: <b>Inactive</b>                      Positional Accuracy: Manually positioned to the address or location</p>	A18SE (N)	540	-	523195 178756
99	<p><b>Contemporary Trade Directory Entries</b></p> <p>Name: Printec Consultants Ltd                      Location: Britannia House, 1-11, Glenthorne Road, London, W6 0LH                      Classification: Printers                      Status: <b>Inactive</b>                      Positional Accuracy: Manually positioned to the address or location</p>	A18SE (N)	540	-	523195 178756



Map ID	Details	Quadrant Reference (Compass Direction)	Estimated Distance From Site	Contact	NGR
99	<p><b>Contemporary Trade Directory Entries</b></p> <p>Name: Qualipac                      Location: Britannia House, 1-11, Glenthorne Road, London, W6 0LH                      Classification: Packaging &amp; Wrapping Equipment &amp; Supplies                      Status: <b>Inactive</b>                      Positional Accuracy: Manually positioned to the address or location</p>	A18SE (N)	540	-	523195 178756
99	<p><b>Contemporary Trade Directory Entries</b></p> <p>Name: Wykefold Ltd                      Location: Britannia House, 1-11, Glenthorne Road, London, W6 0LH                      Classification: Food Colouring, Flavouring &amp; Additive Manufacturers &amp; Distributors                      Status: <b>Inactive</b>                      Positional Accuracy: Automatically positioned to the address</p>	A18SE (N)	540	-	523195 178756
99	<p><b>Contemporary Trade Directory Entries</b></p> <p>Name: Cleanton Ltd                      Location: Britannia House, 7-11, Glenthorne Road, London, W6 0LH                      Classification: Cleaning Services - Domestic                      Status: <b>Inactive</b>                      Positional Accuracy: Automatically positioned to the address</p>	A18SE (N)	540	-	523195 178756
100	<p><b>Contemporary Trade Directory Entries</b></p> <p>Name: Charing Cross Hospital                      Location: Fulham Palace Road, LONDON, W6 8RF                      Classification: Hospitals                      Status: <b>Inactive</b>                      Positional Accuracy: Automatically positioned to the address</p>	A14SW (E)	516	-	523647 178029
100	<p><b>Contemporary Trade Directory Entries</b></p> <p>Name: Charing Cross Hospital                      Location: Fulham Palace Road, London, W6 8RF                      Classification: Hospitals                      Status: <b>Active</b>                      Positional Accuracy: Automatically positioned to the address</p>	A14SW (E)	516	-	523647 178029
101	<p><b>Contemporary Trade Directory Entries</b></p> <p>Name: M Lamb Fixing                      Location: Railway Arch, 58, Cambridge Grove, London, W6 0LD                      Classification: Wrought Ironwork                      Status: <b>Active</b>                      Positional Accuracy: Automatically positioned to the address</p>	A18SW (N)	529	-	522940 178698
102	<p><b>Contemporary Trade Directory Entries</b></p> <p>Name: Exclusive Housekeeping                      Location: 20, Albion Mews, London, W6 0JQ                      Classification: Commercial Cleaning Services                      Status: <b>Inactive</b>                      Positional Accuracy: Automatically positioned to the address</p>	A18SW (N)	532	-	522835 178647
102	<p><b>Contemporary Trade Directory Entries</b></p> <p>Name: Beaufort                      Location: 72, Albion Mews, LONDON, W6 0JN                      Classification: Textile Manufacturing                      Status: <b>Inactive</b>                      Positional Accuracy: Automatically positioned to the address</p>	A18SW (N)	573	-	522814 178681
102	<p><b>Contemporary Trade Directory Entries</b></p> <p>Name: J T Glass Balustrades                      Location: 77, Albion Mews, London, W6 0JN                      Classification: Safety Glazing                      Status: <b>Inactive</b>                      Positional Accuracy: Manually positioned to the address or location</p>	A18SW (N)	573	-	522814 178681
102	<p><b>Contemporary Trade Directory Entries</b></p> <p>Name: Vincast                      Location: 1, Galena Road, London, W6 0LT                      Classification: Mechanical Engineers                      Status: <b>Inactive</b>                      Positional Accuracy: Automatically positioned to the address</p>	A18SW (NW)	579	-	522781 178671
102	<p><b>Contemporary Trade Directory Entries</b></p> <p>Name: S &amp; M Coachworks                      Location: 79, Galena Arches, Galena Road, LONDON, W6 0LX                      Classification: Car Body Repairs                      Status: <b>Inactive</b>                      Positional Accuracy: Automatically positioned to the address</p>	A18SW (NW)	597	-	522773 178687
102	<p><b>Contemporary Trade Directory Entries</b></p> <p>Name: Ellis Coachworks                      Location: 77, Galena Arches, Galena Road, London, W6 0LX                      Classification: Car Body Repairs                      Status: <b>Inactive</b>                      Positional Accuracy: Automatically positioned to the address</p>	A18SW (NW)	597	-	522773 178687

Map ID	Details	Quadrant Reference (Compass Direction)	Estimated Distance From Site	Contact	NGR
103	<p><b>Contemporary Trade Directory Entries</b></p> <p>Name: Almeana Ltd                      Location: 158, Fulham Palace Road, London, W6 9ER                      Classification: Industrial Services                      Status: <b>Inactive</b>                      Positional Accuracy: Automatically positioned to the address</p>	A14SW (E)	538	-	523603 177900
103	<p><b>Contemporary Trade Directory Entries</b></p> <p>Name: Smurfit-Cellulose Du Pin Uk                      Location: 158, Fulham Palace Road, London, W6 9ER                      Classification: Paper &amp; Cardboard Products &amp; Packaging - Manufacturers                      Status: <b>Inactive</b>                      Positional Accuracy: Automatically positioned to the address</p>	A14SW (E)	538	-	523603 177900
104	<p><b>Contemporary Trade Directory Entries</b></p> <p>Name: J &amp; Z Ltd                      Location: 168, King Street, London, W6 0QU                      Classification: Mobile Phone Accessories and Car Kits                      Status: <b>Inactive</b>                      Positional Accuracy: Manually positioned to the address or location</p>	A18SW (NW)	558	-	522704 178591
104	<p><b>Contemporary Trade Directory Entries</b></p> <p>Name: Automania Ltd                      Location: 174, King Street, London, W6 0RA                      Classification: Garage Services                      Status: <b>Inactive</b>                      Positional Accuracy: Manually positioned to the address or location</p>	A17SE (NW)	588	-	522667 178598
105	<p><b>Contemporary Trade Directory Entries</b></p> <p>Name: Galena Garage                      Location: 75 The Arches, Glenthorne Road, London, W6 0LS                      Classification: Mot Testing Centres                      Status: <b>Active</b>                      Positional Accuracy: Automatically positioned to the address</p>	A18SW (N)	566	-	522860 178698
105	<p><b>Contemporary Trade Directory Entries</b></p> <p>Name: Ellis Coachworks                      Location: 77, Glenthorne Road, London, W6 0LJ                      Classification: Car Body Repairs                      Status: <b>Inactive</b>                      Positional Accuracy: Manually positioned to the address or location</p>	A18SW (N)	591	-	522860 178726
105	<p><b>Contemporary Trade Directory Entries</b></p> <p>Name: Shape Cd Uk Ltd                      Location: Unit 8, 115a, Glenthorne Road, London, W6 0LJ                      Classification: Record, Tape &amp; CD Manufacturers                      Status: <b>Inactive</b>                      Positional Accuracy: Manually positioned to the address or location</p>	A18SW (N)	597	-	522843 178724
105	<p><b>Contemporary Trade Directory Entries</b></p> <p>Name: Cleaner Hammersmith                      Location: 115a Glenthorne Road, London, W6 0LJ                      Classification: Carpet, Curtain &amp; Upholstery Cleaners                      Status: <b>Active</b>                      Positional Accuracy: Automatically positioned to the address</p>	A18SW (N)	603	-	522818 178718
105	<p><b>Contemporary Trade Directory Entries</b></p> <p>Name: G Merch Ltd                      Location: Unit 2, Glenthorne Mews, 115a, Glenthorne Road, London, W6 0LJ                      Classification: T-Shirts                      Status: <b>Inactive</b>                      Positional Accuracy: Automatically positioned to the address</p>	A18SW (N)	605	-	522800 178710
105	<p><b>Contemporary Trade Directory Entries</b></p> <p>Name: Snappy Snaps                      Location: Unit 10/12, Glenthorne Mews, 115a, Glenthorne Road, London, W6 0LJ                      Classification: Photographic Processors                      Status: <b>Inactive</b>                      Positional Accuracy: Automatically positioned to the address</p>	A18SW (N)	615	-	522811 178728
105	<p><b>Contemporary Trade Directory Entries</b></p> <p>Name: Twinkle Clean                      Location: Flat 77, London, W6 0JY                      Classification: Cleaning Services - Domestic                      Status: <b>Inactive</b>                      Positional Accuracy: Manually positioned within the geographical locality</p>	A18NW (N)	618	-	522873 178764
106	<p><b>Contemporary Trade Directory Entries</b></p> <p>Name: Pest Control (Hammersmith)                      Location: 22 Glenthorne Rd, London, W6 0LH                      Classification: Pest &amp; Vermin Control                      Status: <b>Inactive</b>                      Positional Accuracy: Manually positioned to the address or location</p>	A18NE (N)	567	-	523187 178784

Map ID	Details	Quadrant Reference (Compass Direction)	Estimated Distance From Site	Contact	NGR
107	<p><b>Contemporary Trade Directory Entries</b></p> <p>Name: Agracomm Ltd                      Location: Unit 4, Thames Wharf, Rainville Road, London, W6 9HA                      Classification: Agricultural Merchants                      Status: <b>Inactive</b>                      Positional Accuracy: Automatically positioned to the address</p>	A9NW (SE)	567	-	523387 177634
108	<p><b>Contemporary Trade Directory Entries</b></p> <p>Name: Global Freight Consultants Ltd                      Location: 26-28, Hammersmith Grove, London, W6 7BA                      Classification: Freight Forwarders                      Status: <b>Inactive</b>                      Positional Accuracy: Automatically positioned to the address</p>	A18NE (N)	571	-	523253 178781
108	<p><b>Contemporary Trade Directory Entries</b></p> <p>Name: Fuji Industries Co Ltd                      Location: 26-28, Hammersmith Grove, London, W6 7HA                      Classification: Window Tinting                      Status: <b>Inactive</b>                      Positional Accuracy: Automatically positioned to the address</p>	A18NE (N)	571	-	523253 178781
108	<p><b>Contemporary Trade Directory Entries</b></p> <p>Name: T S Merchant Services Ltd                      Location: 26-28, Hammersmith Grove, London, W6 7BA                      Classification: Computer Manufacturers                      Status: <b>Active</b>                      Positional Accuracy: Automatically positioned to the address</p>	A18NE (N)	571	-	523253 178781
108	<p><b>Contemporary Trade Directory Entries</b></p> <p>Name: D D C Worldwide                      Location: 26-28, Hammersmith Grove, London, W6 7BA                      Classification: Laboratories                      Status: <b>Active</b>                      Positional Accuracy: Automatically positioned to the address</p>	A18NE (N)	571	-	523253 178781
108	<p><b>Contemporary Trade Directory Entries</b></p> <p>Name: The Clay Company Uk Ltd                      Location: 28 Hammersmith Grove, London, W6 7BA                      Classification: Builders' Merchants                      Status: <b>Active</b>                      Positional Accuracy: Manually positioned within the geographical locality</p>	A18NE (N)	571	-	523252 178781
108	<p><b>Contemporary Trade Directory Entries</b></p> <p>Name: Wimpey Disposal Ltd                      Location: 28, Hammersmith Grove, London, W6 7EN                      Classification: Waste Disposal Services                      Status: <b>Inactive</b>                      Positional Accuracy: Automatically positioned to the address</p>	A18NE (N)	571	-	523253 178781
108	<p><b>Contemporary Trade Directory Entries</b></p> <p>Name: Jetbell Ltd                      Location: 26-28, Hammersmith Grove, London, W6 7BA                      Classification: Digital Printing                      Status: <b>Inactive</b>                      Positional Accuracy: Automatically positioned to the address</p>	A18NE (N)	571	-	523253 178781
108	<p><b>Contemporary Trade Directory Entries</b></p> <p>Name: Wildfire                      Location: 26-28, Hammersmith Grove, London, W6 7BA                      Classification: Printers                      Status: <b>Inactive</b>                      Positional Accuracy: Automatically positioned to the address</p>	A18NE (N)	571	-	523253 178781
109	<p><b>Contemporary Trade Directory Entries</b></p> <p>Name: Brico Vehicle Services Ltd                      Location: 56, Nowell Road, London, SW13 9BS                      Classification: Lubrication Services                      Status: <b>Active</b>                      Positional Accuracy: Automatically positioned to the address</p>	A7NE (SW)	572	-	522363 177738
110	<p><b>Contemporary Trade Directory Entries</b></p> <p>Name: All Rubbish Cleared                      Location: Cambridge Gr, London, W6 0LA                      Classification: Rubbish Clearance                      Status: <b>Inactive</b>                      Positional Accuracy: Manually positioned to the road within the address or location</p>	A18SW (N)	573	-	522946 178748
111	<p><b>Contemporary Trade Directory Entries</b></p> <p>Name: Philips Medical Systems                      Location: 63-75, Glenthorne Road, London, W6 0LJ                      Classification: Medical Equipment Manufacturers                      Status: <b>Inactive</b>                      Positional Accuracy: Automatically positioned to the address</p>	A18SW (N)	575	-	522896 178728

Map ID	Details	Quadrant Reference (Compass Direction)	Estimated Distance From Site	Contact	NGR
112	<b>Contemporary Trade Directory Entries</b> Name: Charing Cross Hospital Location: Fulham Palace Road, London, W6 8RF Classification: Hospitals Status: <b>Inactive</b> Positional Accuracy: Automatically positioned to the address	A14SW (E)	584	-	523690 177958
112	<b>Contemporary Trade Directory Entries</b> Name: Charing Cross Hospital Location: Fulham Palace Road, London, W6 8RF Classification: Hospitals Status: <b>Inactive</b> Positional Accuracy: Automatically positioned to the address	A14SW (E)	584	-	523690 177958
112	<b>Contemporary Trade Directory Entries</b> Name: Charing Cross Hospital Location: Fulham Palace Road, London, W6 8RF Classification: Hospitals Status: <b>Inactive</b> Positional Accuracy: Automatically positioned to the address	A14SW (E)	584	-	523690 177958
112	<b>Contemporary Trade Directory Entries</b> Name: Charing Cross Hospital Location: Fulham Palace Road, London, W6 8RF Classification: Hospitals Status: <b>Inactive</b> Positional Accuracy: Automatically positioned to the address	A14SW (E)	584	-	523690 177958
112	<b>Contemporary Trade Directory Entries</b> Name: Charing Cross Hospital Location: Fulham Palace Road, London, W6 8RF Classification: Hospitals Status: <b>Inactive</b> Positional Accuracy: Automatically positioned to the address	A14SW (E)	584	-	523690 177958
112	<b>Contemporary Trade Directory Entries</b> Name: Charing Cross Hospital Shop Location: Fulham Palace Road, London, W6 8RF Classification: Hospitals Status: <b>Inactive</b> Positional Accuracy: Automatically positioned to the address	A14SW (E)	584	-	523690 177958
113	<b>Contemporary Trade Directory Entries</b> Name: Luxottica Location: 200, Hammersmith Road, London, W6 7DL Classification: Window Frames - Sales & Service Status: <b>Inactive</b> Positional Accuracy: Manually positioned to the address or location	A19SW (NE)	584	-	523560 178644
113	<b>Contemporary Trade Directory Entries</b> Name: Subsea 7 Location: 200, Hammersmith Road, London, W6 7DL Classification: Oil & Gas Exploration Supplies & Services Status: <b>Inactive</b> Positional Accuracy: Manually positioned to the address or location	A19SW (NE)	584	-	523560 178644
113	<b>Contemporary Trade Directory Entries</b> Name: Luxottica (Uk) Location: 200, Hammersmith Road, London, W6 7DL Classification: Optical Goods - Manufacturers Status: <b>Inactive</b> Positional Accuracy: Manually positioned to the address or location	A19SW (NE)	584	-	523560 178644
113	<b>Contemporary Trade Directory Entries</b> Name: Luxottica Location: 200, Hammersmith Road, London, W6 7DL Classification: Optical Goods - Manufacturers Status: <b>Inactive</b> Positional Accuracy: Automatically positioned to the address	A19SW (NE)	590	-	523566 178646
114	<b>Contemporary Trade Directory Entries</b> Name: Esmond Garage Location: 2, Iffley Road, London, W6 0PA Classification: Garage Services Status: <b>Active</b> Positional Accuracy: Automatically positioned to the address	A18NE (N)	605	-	523048 178812
114	<b>Contemporary Trade Directory Entries</b> Name: Coy Autos Location: 2, Iffley Road, London, W6 0PA Classification: Garage Services Status: <b>Active</b> Positional Accuracy: Automatically positioned to the address	A18NE (N)	606	-	523047 178812

Map ID	Details	Quadrant Reference (Compass Direction)	Estimated Distance From Site	Contact	NGR
115	<p><b>Contemporary Trade Directory Entries</b></p> <p>Name: West 6 Auto Centre                      Location: 80-81, Galena Arches, Galena Road, London, W6 0LX                      Classification: Garage Services                      Status: <b>Active</b>                      Positional Accuracy: Automatically positioned to the address</p>	A18SW (NW)	610	-	522749 178688
115	<p><b>Contemporary Trade Directory Entries</b></p> <p>Name: Fotostop Group Ltd                      Location: 135, Glenthorne Road, LONDON, W6 0LJ                      Classification: Photographic Processors                      Status: <b>Inactive</b>                      Positional Accuracy: Automatically positioned to the address</p>	A18SW (NW)	642	-	522735 178716
115	<p><b>Contemporary Trade Directory Entries</b></p> <p>Name: Felgate Motor Company Ltd                      Location: 85-86, Felgate Mews, Studland Street, London, W6 0LY                      Classification: Garage Services                      Status: <b>Active</b>                      Positional Accuracy: Automatically positioned to the address</p>	A18SW (NW)	644	-	522704 178700
115	<p><b>Contemporary Trade Directory Entries</b></p> <p>Name: Trade Eighty                      Location: Studland Hall, Studland Street, London, W6 0JS                      Classification: Clothing &amp; Fabrics - Manufacturers                      Status: <b>Active</b>                      Positional Accuracy: Automatically positioned to the address</p>	A17SE (NW)	655	-	522664 178684
116	<p><b>Contemporary Trade Directory Entries</b></p> <p>Name: Orient Inspection &amp; Consulting                      Location: 162-166 Fulham Palace Rd, London, W6 9ER                      Classification: Industrial Engineers                      Status: <b>Inactive</b>                      Positional Accuracy: Automatically positioned to the address</p>	A14SW (SE)	611	-	523626 177812
116	<p><b>Contemporary Trade Directory Entries</b></p> <p>Name: Rapid Uk Ltd                      Location: Unit 4, Lanchesters, 162-166, Fulham Palace Road, London, W6 9ER                      Classification: Stationery Manufacturers                      Status: <b>Inactive</b>                      Positional Accuracy: Automatically positioned to the address</p>	A14SW (SE)	629	-	523646 177808
117	<p><b>Contemporary Trade Directory Entries</b></p> <p>Name: Grove &amp; Pither Ltd                      Location: 18, Dalling Road, London, W6 0JB                      Classification: Jewellery Manufacturers &amp; Repairers                      Status: <b>Inactive</b>                      Positional Accuracy: Automatically positioned to the address</p>	A17SE (NW)	638	-	522646 178647
118	<p><b>Contemporary Trade Directory Entries</b></p> <p>Name: Fast Fit Engines                      Location: 3-5, Dalling Road, London, W6 0JD                      Classification: Garage Services                      Status: <b>Inactive</b>                      Positional Accuracy: Manually positioned to the address or location</p>	A17SE (NW)	638	-	522621 178624
118	<p><b>Contemporary Trade Directory Entries</b></p> <p>Name: Greater London Dry Cleaning Co                      Location: 192, King Street, London, W6 0RA                      Classification: Dry Cleaners                      Status: <b>Inactive</b>                      Positional Accuracy: Manually positioned to the address or location</p>	A17SE (NW)	640	-	522598 178604
118	<p><b>Contemporary Trade Directory Entries</b></p> <p>Name: Fuel Sale Ltd                      Location: 222, King Street, London, W6 0RA                      Classification: Fuel Dealers                      Status: <b>Inactive</b>                      Positional Accuracy: Manually positioned within the geographical locality</p>	A17SE (NW)	656	-	522575 178602
118	<p><b>Contemporary Trade Directory Entries</b></p> <p>Name: Beekay Motor Vehicle Engineers                      Location: 3-5, Dalling Road, London, W6 0JD                      Classification: Garage Services                      Status: <b>Active</b>                      Positional Accuracy: Automatically positioned to the address</p>	A17SE (NW)	661	-	522594 178629
119	<p><b>Contemporary Trade Directory Entries</b></p> <p>Name: General Electric International Inc                      Location: 3, Shortlands, London, W6 8BX                      Classification: Electrical Goods - Manufacturers &amp; Wholesalers                      Status: <b>Inactive</b>                      Positional Accuracy: Automatically positioned to the address</p>	A19SW (NE)	644	-	523667 178614



Map ID	Details	Quadrant Reference (Compass Direction)	Estimated Distance From Site	Contact	NGR
119	<p><b>Contemporary Trade Directory Entries</b></p> <p>Name: Waste Management International                      Location: 3, Shortlands, London, W6 8EE                      Classification: Waste Disposal Services                      Status: <b>Inactive</b>                      Positional Accuracy: Automatically positioned to the address</p>	A19SW (NE)	644	-	523667 178614
120	<p><b>Contemporary Trade Directory Entries</b></p> <p>Name: B P Service Station                      Location: 171, Talgarth Road, London, W6 8BJ                      Classification: Petrol Filling Stations                      Status: <b>Active</b>                      Positional Accuracy: Automatically positioned to the address</p>	A14NE (E)	647	-	523794 178359
120	<p><b>Contemporary Trade Directory Entries</b></p> <p>Name: Flyover Filling Station                      Location: 161, Talgarth Road, London, W14 9DA                      Classification: Petrol Filling Stations - 24 Hour                      Status: <b>Inactive</b>                      Positional Accuracy: Automatically positioned to the address</p>	A14NE (E)	658	-	523806 178358
121	<p><b>Contemporary Trade Directory Entries</b></p> <p>Name: B P Connect                      Location: Great West Road, London, W6 9TQ                      Classification: Petrol Filling Stations                      Status: <b>Active</b>                      Positional Accuracy: Manually positioned within the geographical locality</p>	A12NE (NW)	651	-	522374 178376
121	<p><b>Contemporary Trade Directory Entries</b></p> <p>Name: B P Service Station                      Location: Great West Road, London, W6 9TQ                      Classification: Petrol Filling Stations                      Status: <b>Inactive</b>                      Positional Accuracy: Automatically positioned to the address</p>	A12NW (NW)	666	-	522352 178369
121	<p><b>Contemporary Trade Directory Entries</b></p> <p>Name: Bp Connect                      Location: Cromwell South Service Station, Great West Road, London, W6 9TQ                      Classification: Petrol Filling Stations - 24 Hour                      Status: <b>Inactive</b>                      Positional Accuracy: Automatically positioned to the address</p>	A12NW (NW)	666	-	522352 178369
121	<p><b>Contemporary Trade Directory Entries</b></p> <p>Name: Cromwell North Filling Station                      Location: Cromwell South Service Station, Great West Road, London, W6 9TQ                      Classification: Petrol Filling Stations - 24 Hour                      Status: <b>Inactive</b>                      Positional Accuracy: Automatically positioned to the address</p>	A12NW (NW)	666	-	522352 178369
122	<p><b>Contemporary Trade Directory Entries</b></p> <p>Name: D A T Tyres                      Location: 80 Glenthorne Road, London, W6 0LR                      Classification: Tyre Dealers                      Status: <b>Active</b>                      Positional Accuracy: Automatically positioned to the address</p>	A18NW (N)	651	-	522828 178777
122	<p><b>Contemporary Trade Directory Entries</b></p> <p>Name: Glenthorne Tyres                      Location: 80, Glenthorne Road, London, W6 0LR                      Classification: Tyre Dealers                      Status: <b>Active</b>                      Positional Accuracy: Automatically positioned to the address</p>	A18NW (N)	651	-	522828 178777
123	<p><b>Contemporary Trade Directory Entries</b></p> <p>Name: Ac                      Location: Rainville Court, 118, Rainville Road, London, W6 9HJ                      Classification: Rubbish Clearance                      Status: <b>Inactive</b>                      Positional Accuracy: Automatically positioned to the address</p>	A9NW (SE)	662	-	523422 177530
124	<p><b>Contemporary Trade Directory Entries</b></p> <p>Name: State Oil Co Of Azerbaijan Republic                      Location: Cambridge Court, Shepherds Bush Road, London, W6 7NJ                      Classification: Distribution Services                      Status: <b>Inactive</b>                      Positional Accuracy: Automatically positioned to the address</p>	A18NE (NE)	663	-	523346 178854
125	<p><b>Contemporary Trade Directory Entries</b></p> <p>Name: Fulham Palace Service Station                      Location: Service Station, Fulham Palace Road, London, W6 9PA                      Classification: Petrol Filling Stations - 24 Hour                      Status: <b>Inactive</b>                      Positional Accuracy: Automatically positioned to the address</p>	A14SW (SE)	664	-	523646 177755

Map ID	Details	Quadrant Reference (Compass Direction)	Estimated Distance From Site	Contact	NGR
126	<p><b>Contemporary Trade Directory Entries</b></p> <p>Name: Bp Connect Cromwell South                      Location: Great West Rd, London, W6 9TQ                      Classification: Petrol Filling Stations - 24 Hour                      Status: <b>Inactive</b>                      Positional Accuracy: Manually positioned to the address or location</p>	A17SE (NW)	666	-	522393 178428
126	<p><b>Contemporary Trade Directory Entries</b></p> <p>Name: B P Service Station                      Location: Cromwell North Service Station, Great West Road, London, W6 9TQ                      Classification: Petrol Filling Stations                      Status: <b>Active</b>                      Positional Accuracy: Automatically positioned to the address</p>	A17SE (NW)	684	-	522368 178425
127	<p><b>Contemporary Trade Directory Entries</b></p> <p>Name: Joseph Aaron                      Location: 77c, Petley Road, London, W6 9SU                      Classification: Furniture - Repairing &amp; Restoring                      Status: <b>Inactive</b>                      Positional Accuracy: Automatically positioned to the address</p>	A9NW (SE)	678	-	523478 177569
127	<p><b>Contemporary Trade Directory Entries</b></p> <p>Name: Joseph Aaron                      Location: 77, Petley Road, London, W6 9SU                      Classification: Furniture - Repairing &amp; Restoring                      Status: <b>Inactive</b>                      Positional Accuracy: Automatically positioned to the address</p>	A9NW (SE)	678	-	523478 177569
128	<p><b>Contemporary Trade Directory Entries</b></p> <p>Name: Toyshade                      Location: 11, Kilmarsh Road, London, W6 0PL                      Classification: Distribution Services                      Status: <b>Inactive</b>                      Positional Accuracy: Automatically positioned to the address</p>	A18NE (N)	684	-	523058 178894
129	<p><b>Contemporary Trade Directory Entries</b></p> <p>Name: Smilers                      Location: 21, Banim Street, London, W6 0DN                      Classification: Scrap Metal Merchants                      Status: <b>Inactive</b>                      Positional Accuracy: Automatically positioned to the address</p>	A18NW (N)	687	-	522852 178831
130	<p><b>Contemporary Trade Directory Entries</b></p> <p>Name: Handyman With A Van                      Location: 32, Boileau Road, London, SW13 9BL                      Classification: Waste Disposal Services                      Status: <b>Inactive</b>                      Positional Accuracy: Automatically positioned to the address</p>	A7NE (SW)	688	-	522469 177416
131	<p><b>Contemporary Trade Directory Entries</b></p> <p>Name: J M J Motors                      Location: 88, Railway Arches, Studland Street, London, W6 0LZ                      Classification: Garage Services                      Status: <b>Active</b>                      Positional Accuracy: Automatically positioned to the address</p>	A17SE (NW)	690	-	522657 178722
131	<p><b>Contemporary Trade Directory Entries</b></p> <p>Name: Hitchcock &amp; King                      Location: 43, Dalling Road, London, W6 0JD                      Classification: Builders' Merchants                      Status: <b>Active</b>                      Positional Accuracy: Automatically positioned to the address</p>	A17SE (NW)	690	-	522628 178700
131	<p><b>Contemporary Trade Directory Entries</b></p> <p>Name: Hitchcock &amp; King                      Location: 43, Dalling Road, LONDON, W6 0JD                      Classification: Builders' Merchants                      Status: <b>Inactive</b>                      Positional Accuracy: Automatically positioned to the address</p>	A17SE (NW)	695	-	522636 178712
132	<p><b>Contemporary Trade Directory Entries</b></p> <p>Name: The Fireplace Shop                      Location: 108-116, Glenthorpe Road, London, W6 0LP                      Classification: Fireplaces &amp; Mantelpieces                      Status: <b>Active</b>                      Positional Accuracy: Automatically positioned to the address</p>	A18NW (NW)	691	-	522719 178765
133	<p><b>Contemporary Trade Directory Entries</b></p> <p>Name: Simply Services                      Location: 222, King Street, London, W6 0RA                      Classification: Cleaning Services - Domestic                      Status: <b>Active</b>                      Positional Accuracy: Automatically positioned to the address</p>	A17SE (NW)	703	-	522526 178616

Map ID	Details	Quadrant Reference (Compass Direction)	Estimated Distance From Site	Contact	NGR
134	<p><b>Contemporary Trade Directory Entries</b></p> <p>Name: Montagu'S Ltd                      Location: 194, Fulham Palace Road, London, W6 9PA                      Classification: Dry Cleaners                      Status: <b>Inactive</b>                      Positional Accuracy: Automatically positioned to the address</p>	A9NW (SE)	710	-	523664 177708
134	<p><b>Contemporary Trade Directory Entries</b></p> <p>Name: Suliman                      Location: 194, Fulham Palace Road, London, W6 9PA                      Classification: Dry Cleaners                      Status: <b>Inactive</b>                      Positional Accuracy: Automatically positioned to the address</p>	A9NW (SE)	710	-	523664 177708
135	<p><b>Contemporary Trade Directory Entries</b></p> <p>Name: H W Poulter &amp; Son                      Location: 42, Raynham Road, London, W6 0HY                      Classification: Antiques - Repairing &amp; Restoring                      Status: <b>Inactive</b>                      Positional Accuracy: Automatically positioned to the address</p>	A18NW (N)	716	-	522776 178825
135	<p><b>Contemporary Trade Directory Entries</b></p> <p>Name: Lavando                      Location: London, W6 0hz                      Classification: Dry Cleaners                      Status: <b>Active</b>                      Positional Accuracy: Manually positioned within the geographical locality</p>	A18NW (N)	734	-	522728 178818
136	<p><b>Contemporary Trade Directory Entries</b></p> <p>Name: Cleaning Services Hammersmith                      Location: 190-192 Shepherds Bush Rd, London, W6 7NL                      Classification: Commercial Cleaning Services                      Status: <b>Inactive</b>                      Positional Accuracy: Manually positioned within the geographical locality</p>	A19NW (NE)	716	-	523367 178903
137	<p><b>Contemporary Trade Directory Entries</b></p> <p>Name: Kalashnikov Joint Stock Vodka Co Plc                      Location: 66, Dalling Road, London, W6 0JA                      Classification: Distilleries                      Status: <b>Inactive</b>                      Positional Accuracy: Automatically positioned to the address</p>	A17NE (NW)	719	-	522667 178764
138	<p><b>Contemporary Trade Directory Entries</b></p> <p>Name: Tiles International                      Location: 41a Beaver Lane, London, W6 9BL                      Classification: Cladding Suppliers &amp; Installers                      Status: <b>Active</b>                      Positional Accuracy: Automatically positioned to the address</p>	A17SE (NW)	722	-	522355 178471
139	<p><b>Contemporary Trade Directory Entries</b></p> <p>Name: Autostrada Engineering                      Location: 99-100 The Arches, Ravenscourt Pl, Hammersmith, London, W6 0UN                      Classification: Garage Services                      Status: <b>Inactive</b>                      Positional Accuracy: Manually positioned to the road within the address or location</p>	A17SE (NW)	732	-	522556 178692
140	<p><b>Contemporary Trade Directory Entries</b></p> <p>Name: Price Industries Uk Ltd                      Location: Thames Wharf Studios, Rainville Road, London, W6 9HA                      Classification: Mechanical Engineers                      Status: <b>Active</b>                      Positional Accuracy: Manually positioned within the geographical locality</p>	A9NW (SE)	738	-	523470 177470
141	<p><b>Contemporary Trade Directory Entries</b></p> <p>Name: Greyhound Laundrette                      Location: 11, Greyhound Road, London, W6 8NH                      Classification: Dry Cleaners                      Status: <b>Inactive</b>                      Positional Accuracy: Automatically positioned to the address</p>	A9NE (SE)	747	-	523745 177741
141	<p><b>Contemporary Trade Directory Entries</b></p> <p>Name: Greyhound Laundrette                      Location: 11, Greyhound Road, London, W6 8NH                      Classification: Dry Cleaners                      Status: <b>Inactive</b>                      Positional Accuracy: Automatically positioned to the address</p>	A9NE (SE)	747	-	523745 177741
141	<p><b>Contemporary Trade Directory Entries</b></p> <p>Name: Bio Food Nutrition                      Location: 29, Greyhound Road, London, W6 8NH                      Classification: Food Products - Manufacturers                      Status: <b>Active</b>                      Positional Accuracy: Automatically positioned to the address</p>	A14SE (SE)	770	-	523786 177757

Map ID	Details	Quadrant Reference (Compass Direction)	Estimated Distance From Site	Contact	NGR
141	<b>Contemporary Trade Directory Entries</b> Name: Interfoods Ltd Location: 29, Greyhound Road, London, W6 8NH Classification: Food Products - Manufacturers <b>Status: Inactive</b> Positional Accuracy: Automatically positioned to the address	A14SE (SE)	770	-	523786 177757
141	<b>Contemporary Trade Directory Entries</b> Name: Greyhound Stained Glass Location: 24, Greyhound Road, London, W6 8NX Classification: Stained Glass Designers & Producers <b>Status: Active</b> Positional Accuracy: Automatically positioned to the address	A9NE (SE)	788	-	523785 177726
142	<b>Contemporary Trade Directory Entries</b> Name: Designerbooks Ltd Location: 19, Boileau Road, London, SW13 9BJ Classification: Electrical Engineers <b>Status: Inactive</b> Positional Accuracy: Automatically positioned to the address	A7SE (SW)	758	-	522422 177364
143	<b>Contemporary Trade Directory Entries</b> Name: Hydrotechnics Uk Ltd Location: 27, Atwood Road, London, W6 0HX Classification: Hydraulic Equipment & Accessories - Sales & Service <b>Status: Inactive</b> Positional Accuracy: Automatically positioned to the address	A18NW (N)	766	-	522788 178887
144	<b>Contemporary Trade Directory Entries</b> Name: Palco Industries Location: Palco House, 11 Beavor Lane, London, W6 9AR Classification: Chemicals & Allied Products <b>Status: Inactive</b> Positional Accuracy: Automatically positioned to the address	A17SW (NW)	767	-	522341 178524
144	<b>Contemporary Trade Directory Entries</b> Name: Omni Facilities Management Ltd Location: 11 Beavor Lane, London, W6 9AR Classification: Commercial Cleaning Services <b>Status: Active</b> Positional Accuracy: Automatically positioned to the address	A17SW (NW)	785	-	522340 178550
145	<b>Contemporary Trade Directory Entries</b> Name: Peprotech Location: 29, Margravine Road, London, W6 8LL Classification: Pharmaceutical Manufacturers & Distributors <b>Status: Active</b> Positional Accuracy: Automatically positioned to the address	A14SE (E)	771	-	523890 177951
145	<b>Contemporary Trade Directory Entries</b> Name: Peprotech Ec Ltd Location: 29, Margravine Road, London, W6 8LL Classification: Pharmaceutical Manufacturers & Distributors <b>Status: Inactive</b> Positional Accuracy: Automatically positioned to the address	A14SE (E)	772	-	523891 177952
145	<b>Contemporary Trade Directory Entries</b> Name: M S S Southern Ltd Location: 29, Margravine Road, London, W6 8LL Classification: Catering Equipment - Servicing & Repairs <b>Status: Inactive</b> Positional Accuracy: Automatically positioned to the address	A14SE (E)	772	-	523891 177952
146	<b>Contemporary Trade Directory Entries</b> Name: Hammersmith Cleaners Location: 148b Hammersmith Rd, London, W6 7JP Classification: Cleaning Services - Domestic <b>Status: Inactive</b> Positional Accuracy: Manually positioned within the geographical locality	A19SE (NE)	772	-	523785 178672
146	<b>Contemporary Trade Directory Entries</b> Name: Hammersmith Cleaners Location: 148a, Hammersmith Road, London, W6 7JP Classification: Cleaning Services - Domestic <b>Status: Inactive</b> Positional Accuracy: Automatically positioned to the address	A19SE (NE)	772	-	523785 178672
146	<b>Contemporary Trade Directory Entries</b> Name: Discovery Home Appliances Location: 106-108, Hammersmith Road, London, W6 7JP Classification: Refrigerators & Freezers - Servicing & Repairs <b>Status: Inactive</b> Positional Accuracy: Automatically positioned to the address	A19SE (NE)	772	-	523784 178672

Map ID	Details	Quadrant Reference (Compass Direction)	Estimated Distance From Site	Contact	NGR
146	<p><b>Contemporary Trade Directory Entries</b></p> <p>Name: Copywell Printing &amp; Copying                      Location: 144-146, Hammersmith Road, London, W6 7JP                      Classification: Printers                      Status: <b>Inactive</b>                      Positional Accuracy: Automatically positioned to the address</p>	A19SE (NE)	772	-	523785 178672
146	<p><b>Contemporary Trade Directory Entries</b></p> <p>Name: Saltrad International Ltd                      Location: 116, Hammersmith Road, London, W6 7JP                      Classification: Meat - Wholesale                      Status: <b>Inactive</b>                      Positional Accuracy: Automatically positioned to the address</p>	A19SE (NE)	772	-	523785 178672
146	<p><b>Contemporary Trade Directory Entries</b></p> <p>Name: David'S Dry Cleaner                      Location: 114, Hammersmith Road, London, W6 7JP                      Classification: Dry Cleaners                      Status: <b>Active</b>                      Positional Accuracy: Automatically positioned to the address</p>	A19SE (NE)	772	-	523785 178672
146	<p><b>Contemporary Trade Directory Entries</b></p> <p>Name: Paint Service Co                      Location: 110-112 Hammersmith Rd, London, W6 7JP                      Classification: Painting &amp; Decorating Supplies                      Status: <b>Inactive</b>                      Positional Accuracy: Manually positioned to the address or location</p>	A19SE (NE)	772	-	523784 178672
147	<p><b>Contemporary Trade Directory Entries</b></p> <p>Name: Joseph Whitaker Aesthetic Interiors                      Location: 44, Aspenlea Road, London, W6 8LJ                      Classification: Cabinet Makers                      Status: <b>Inactive</b>                      Positional Accuracy: Automatically positioned to the address</p>	A14SE (E)	776	-	523816 177791
148	<p><b>Contemporary Trade Directory Entries</b></p> <p>Name: Perfect Cleaning Services Ltd                      Location: B, 246, King Street, London, W6 0RF                      Classification: Cleaning Services - Domestic                      Status: <b>Inactive</b>                      Positional Accuracy: Automatically positioned to the address</p>	A17SE (NW)	776	-	522457 178648
148	<p><b>Contemporary Trade Directory Entries</b></p> <p>Name: A P C Services                      Location: 238-246, King Street, London, W6 0RF                      Classification: Cleaning Services - Domestic                      Status: <b>Inactive</b>                      Positional Accuracy: Manually positioned to the address or location</p>	A17SE (NW)	776	-	522457 178648
148	<p><b>Contemporary Trade Directory Entries</b></p> <p>Name: A P C                      Location: 238-246, King Street, London, W6 0RF                      Classification: Commercial Cleaning Services                      Status: <b>Inactive</b>                      Positional Accuracy: Manually positioned to the address or location</p>	A17SE (NW)	776	-	522457 178648
149	<p><b>Contemporary Trade Directory Entries</b></p> <p>Name: Shell (Uk) Ltd                      Location: Fulham Palace Rd, London, W6 9NT                      Classification: Petrol Filling Stations - 24 Hour                      Status: <b>Inactive</b>                      Positional Accuracy: Manually positioned to the road within the address or location</p>	A9NE (SE)	783	-	523706 177646
149	<p><b>Contemporary Trade Directory Entries</b></p> <p>Name: The Palace                      Location: 199, Fulham Palace Road, London, W6 8QX                      Classification: Dry Cleaners                      Status: <b>Inactive</b>                      Positional Accuracy: Automatically positioned to the address</p>	A9NE (SE)	807	-	523728 177635
149	<p><b>Contemporary Trade Directory Entries</b></p> <p>Name: West London Motors                      Location: 201, Fulham Palace Road, London, W6 8QX                      Classification: Car Dealers                      Status: <b>Inactive</b>                      Positional Accuracy: Automatically positioned to the address</p>	A9NE (SE)	816	-	523731 177625
149	<p><b>Contemporary Trade Directory Entries</b></p> <p>Name: Shell Select                      Location: 222, Fulham Palace Road, London, W6 9NT                      Classification: Petrol Filling Stations - 24 Hour                      Status: <b>Active</b>                      Positional Accuracy: Automatically positioned to the address</p>	A9NE (SE)	825	-	523704 177588



Map ID	Details	Quadrant Reference (Compass Direction)	Estimated Distance From Site	Contact	NGR
149	<p><b>Contemporary Trade Directory Entries</b></p> <p>Name: Shell Service Station                      Location: 222-224 Fulham Palace Road, London, W6 9NT                      Classification: Petrol Filling Stations                      Status: <b>Active</b>                      Positional Accuracy: Automatically positioned to the address</p>	A9NE (SE)	825	-	523704 177588
149	<p><b>Contemporary Trade Directory Entries</b></p> <p>Name: J Y P S The Design For Yourself Store                      Location: 402, Lillie Road, London, SW6 7PE                      Classification: T-Shirts                      Status: <b>Inactive</b>                      Positional Accuracy: Automatically positioned to the address</p>	A9NE (SE)	859	-	523757 177590
150	<p><b>Contemporary Trade Directory Entries</b></p> <p>Name: Elegance Cars                      Location: Hammersmith Rd, London, W6 8BS                      Classification: Garage Services                      Status: <b>Inactive</b>                      Positional Accuracy: Manually positioned within the geographical locality</p>	A19SE (NE)	798	-	523846 178627
151	<p><b>Contemporary Trade Directory Entries</b></p> <p>Name: Technic Autos                      Location: 171 Railway Arches, Ravenscourt Rd, London, W6 0UQ                      Classification: Car Body Repairs                      Status: <b>Inactive</b>                      Positional Accuracy: Manually positioned to the road within the address or location</p>	A17SE (NW)	800	-	522508 178739
151	<p><b>Contemporary Trade Directory Entries</b></p> <p>Name: Princes Gate Motors                      Location: 108-112, Railway Arches, Ravenscourt Road, London, W6 0UQ                      Classification: Garage Services                      Status: <b>Inactive</b>                      Positional Accuracy: Automatically positioned to the address</p>	A17SE (NW)	811	-	522495 178742
151	<p><b>Contemporary Trade Directory Entries</b></p> <p>Name: Hammersmith Car Clinic                      Location: 105, Railway Arches, Ravenscourt Road, London, W6 0UQ                      Classification: Garage Services                      Status: <b>Inactive</b>                      Positional Accuracy: Automatically positioned to the address</p>	A17SE (NW)	811	-	522495 178742
152	<p><b>Contemporary Trade Directory Entries</b></p> <p>Name: Cleaners Hammersmith                      Location: 78, Overstone Road, London, W6 0AB                      Classification: Commercial Cleaning Services                      Status: <b>Inactive</b>                      Positional Accuracy: Automatically positioned to the address</p>	A18NE (N)	802	-	523109 179018
152	<p><b>Contemporary Trade Directory Entries</b></p> <p>Name: H Gentle                      Location: Adie Road, London, W6 0PW                      Classification: Art Restoration &amp; Picture Cleaning                      Status: <b>Inactive</b>                      Positional Accuracy: Automatically positioned to the address</p>	A18NE (N)	844	-	523124 179061
153	<p><b>Contemporary Trade Directory Entries</b></p> <p>Name: Oasis Printing                      Location: 40, Greyhound Road, London, W6 8NX                      Classification: Printers                      Status: <b>Active</b>                      Positional Accuracy: Automatically positioned to the address</p>	A9NE (SE)	812	-	523827 177741
153	<p><b>Contemporary Trade Directory Entries</b></p> <p>Name: No Messing                      Location: 57, Averill Street, London, W6 8ED                      Classification: Cleaning Services - Domestic                      Status: <b>Inactive</b>                      Positional Accuracy: Automatically positioned to the address</p>	A9NE (SE)	849	-	523861 177728
153	<p><b>Contemporary Trade Directory Entries</b></p> <p>Name: Carpetiem                      Location: 6, Everington Street, London, W6 8DU                      Classification: Carpet, Curtain &amp; Upholstery Cleaners                      Status: <b>Inactive</b>                      Positional Accuracy: Automatically positioned to the address</p>	A9NE (SE)	851	-	523870 177737
154	<p><b>Contemporary Trade Directory Entries</b></p> <p>Name: Scarlett Willow                      Location: Flat 4, Alexandra House, 1, Perrers Road, London, W6 0EY                      Classification: Tableware                      Status: <b>Inactive</b>                      Positional Accuracy: Automatically positioned to the address</p>	A18NW (N)	813	-	522747 178918

Map ID	Details	Quadrant Reference (Compass Direction)	Estimated Distance From Site	Contact	NGR
155	<p><b>Contemporary Trade Directory Entries</b></p> <p>Name: Morgans Dairy                      Location: 67, Aspenlea Road, London, W6 8LH                      Classification: Dairies                      Status: <b>Inactive</b>                      Positional Accuracy: Automatically positioned to the address</p>	A14SE (E)	814	-	523872 177810
155	<p><b>Contemporary Trade Directory Entries</b></p> <p>Name: View Star Developments Ltd                      Location: 69, Aspenlea Road, London, W6 8LH                      Classification: Printers                      Status: <b>Inactive</b>                      Positional Accuracy: Manually positioned to the address or location</p>	A14SE (E)	819	-	523874 177803
156	<p><b>Contemporary Trade Directory Entries</b></p> <p>Name: The Tint Shop                      Location: London House, 271-273, King Street, London, W6 9LZ                      Classification: Window Tinting                      Status: <b>Inactive</b>                      Positional Accuracy: Automatically positioned to the address</p>	A17SE (NW)	815	-	522354 178607
156	<p><b>Contemporary Trade Directory Entries</b></p> <p>Name: A T L                      Location: London House, 271-273, King Street, London, W6 9LZ                      Classification: Photographic Equipment Repairs                      Status: <b>Inactive</b>                      Positional Accuracy: Automatically positioned to the address</p>	A17SE (NW)	815	-	522355 178608
156	<p><b>Contemporary Trade Directory Entries</b></p> <p>Name: Blackfords Of Cornwall                      Location: London House, 271-273, King Street, London, W6 9LZ                      Classification: Printers                      Status: <b>Inactive</b>                      Positional Accuracy: Automatically positioned to the address</p>	A17SE (NW)	815	-	522355 178608
156	<p><b>Contemporary Trade Directory Entries</b></p> <p>Name: Automated Systems (London) Ltd                      Location: London House, 271-273, King Street, London, W6 9LZ                      Classification: Telecommunications Equipment &amp; Systems                      Status: <b>Inactive</b>                      Positional Accuracy: Automatically positioned to the address</p>	A17SE (NW)	815	-	522355 178608
156	<p><b>Contemporary Trade Directory Entries</b></p> <p>Name: Nationwide Business Forms                      Location: London House, 271-273, King Street, London, W6 9LZ                      Classification: Printers                      Status: <b>Inactive</b>                      Positional Accuracy: Automatically positioned to the address</p>	A17SE (NW)	815	-	522355 178608
156	<p><b>Contemporary Trade Directory Entries</b></p> <p>Name: Visions                      Location: London House, 271-273, King Street, London, W6 9LZ                      Classification: Photographic Processors                      Status: <b>Inactive</b>                      Positional Accuracy: Manually positioned to the address or location</p>	A17SE (NW)	815	-	522355 178608
156	<p><b>Contemporary Trade Directory Entries</b></p> <p>Name: Polonus Cleaning Services                      Location: London House, 271-273, King Street, London, W6 9LZ                      Classification: Cleaning Services - Domestic                      Status: <b>Inactive</b>                      Positional Accuracy: Manually positioned to the address or location</p>	A17SE (NW)	815	-	522355 178608
156	<p><b>Contemporary Trade Directory Entries</b></p> <p>Name: National Rail Enquiries                      Location: London House, 271-273, King Street, London, W6 9LZ                      Classification: Railways                      Status: <b>Inactive</b>                      Positional Accuracy: Automatically positioned to the address</p>	A17SE (NW)	815	-	522355 178608
156	<p><b>Contemporary Trade Directory Entries</b></p> <p>Name: Hammersmith Cleaners                      Location: 283-287, King Street, London, W6 9NH                      Classification: Carpet, Curtain &amp; Upholstery Cleaners                      Status: <b>Inactive</b>                      Positional Accuracy: Automatically positioned to the address</p>	A17SW (NW)	845	-	522316 178612
156	<p><b>Contemporary Trade Directory Entries</b></p> <p>Name: Fulton Motors Ltd                      Location: 283-287 King St, London, W6 9NH                      Classification: Car Dealers                      Status: <b>Inactive</b>                      Positional Accuracy: Manually positioned to the address or location</p>	A17SW (NW)	845	-	522316 178612

Map ID	Details	Quadrant Reference (Compass Direction)	Estimated Distance From Site	Contact	NGR
156	<p><b>Contemporary Trade Directory Entries</b></p> <p>Name: Hammersmith Cleaners                      Location: 285 King Street, London, W6 9NH                      Classification: Cleaning Services - Domestic                      Status: <b>Inactive</b>                      Positional Accuracy: Automatically positioned to the address</p>	A17SW (NW)	852	-	522309 178614
157	<p><b>Contemporary Trade Directory Entries</b></p> <p>Name: Servicepoint                      Location: 5-6, Rainville Road, London, W6 9HA                      Classification: Copying &amp; Duplicating Services                      Status: <b>Inactive</b>                      Positional Accuracy: Automatically positioned to the address</p>	A9SW (SE)	822	-	523504 177386
158	<p><b>Contemporary Trade Directory Entries</b></p> <p>Name: Bradley Basso Ltd                      Location: 3, Orchard Studios, Brook Green, London, W6 7BU                      Classification: Stained Glass Designers &amp; Producers                      Status: <b>Active</b>                      Positional Accuracy: Automatically positioned to the address</p>	A19NW (NE)	823	-	523628 178895
159	<p><b>Contemporary Trade Directory Entries</b></p> <p>Name: Nigerian National Petroleum Corporation                      Location: 159, Hammersmith Road, London, W6 8BS                      Classification: Oil Companies                      Status: <b>Inactive</b>                      Positional Accuracy: Automatically positioned to the address</p>	A19SE (NE)	833	-	523882 178636
159	<p><b>Contemporary Trade Directory Entries</b></p> <p>Name: Intervoice International                      Location: 159, Hammersmith Road, London, W6 8BS                      Classification: Telecommunications Equipment &amp; Systems                      Status: <b>Inactive</b>                      Positional Accuracy: Automatically positioned to the address</p>	A19SE (NE)	834	-	523882 178636
159	<p><b>Contemporary Trade Directory Entries</b></p> <p>Name: The Violet Dry Cleaners                      Location: London, W6 7JP                      Classification: Dry Cleaners                      Status: <b>Active</b>                      Positional Accuracy: Automatically positioned to the address</p>	A19SE (NE)	837	-	523861 178676
160	<p><b>Contemporary Trade Directory Entries</b></p> <p>Name: Brackenbury Village Cleaners                      Location: 1, Aldensley Road, London, W6 0DH                      Classification: Dry Cleaners                      Status: <b>Inactive</b>                      Positional Accuracy: Automatically positioned to the address</p>	A18NW (N)	836	-	522987 179035
160	<p><b>Contemporary Trade Directory Entries</b></p> <p>Name: Budget Domestic                      Location: 1, Aldensley Road, London, W6 0DH                      Classification: Washing Machines - Servicing &amp; Repairs                      Status: <b>Inactive</b>                      Positional Accuracy: Automatically positioned to the address</p>	A18NW (N)	836	-	522987 179035
161	<p><b>Contemporary Trade Directory Entries</b></p> <p>Name: Cleverly Joinery                      Location: 87, Greyhound Road, London, W6 8NJ                      Classification: Joinery Manufacturers                      Status: <b>Inactive</b>                      Positional Accuracy: Automatically positioned to the address</p>	A14SE (E)	857	-	523925 177818
162	<p><b>Contemporary Trade Directory Entries</b></p> <p>Name: Sky Access Scaffolding                      Location: 54, Flora Gardens, London, W6 0HP                      Classification: Scaffolding &amp; Work Platforms                      Status: <b>Active</b>                      Positional Accuracy: Automatically positioned to the address</p>	A17NE (NW)	860	-	522566 178866
163	<p><b>Contemporary Trade Directory Entries</b></p> <p>Name: Kings Dry Cleaners                      Location: 289, King Street, London, W6 9NH                      Classification: Dry Cleaners                      Status: <b>Inactive</b>                      Positional Accuracy: Automatically positioned to the address</p>	A17SW (NW)	861	-	522298 178616
163	<p><b>Contemporary Trade Directory Entries</b></p> <p>Name: Top Hat Cleaners                      Location: 289, King Street, London, W6 9NH                      Classification: Dry Cleaners                      Status: <b>Active</b>                      Positional Accuracy: Automatically positioned to the address</p>	A17SW (NW)	861	-	522298 178616

Map ID	Details	Quadrant Reference (Compass Direction)	Estimated Distance From Site	Contact	NGR
163	<p><b>Contemporary Trade Directory Entries</b></p> <p>Name: L'Essentiel                      Location: 289, King Street, London, W6 9NH                      Classification: Dry Cleaners                      Status: <b>Inactive</b>                      Positional Accuracy: Automatically positioned to the address</p>	A17SW (NW)	861	-	522298 178616
163	<p><b>Contemporary Trade Directory Entries</b></p> <p>Name: Spring                      Location: 289, King Street, London, W6 9NH                      Classification: Dry Cleaners                      Status: <b>Inactive</b>                      Positional Accuracy: Automatically positioned to the address</p>	A17SW (NW)	861	-	522298 178616
163	<p><b>Contemporary Trade Directory Entries</b></p> <p>Name: James Allen                      Location: King St, London, W6 0SP                      Classification: Carpet, Curtain &amp; Upholstery Cleaners                      Status: <b>Inactive</b>                      Positional Accuracy: Manually positioned within the geographical locality</p>	A17SW (NW)	886	-	522308 178661
164	<p><b>Contemporary Trade Directory Entries</b></p> <p>Name: C P H Print Ltd                      Location: 1, Chiswick Mall, London, W4 2QH                      Classification: Printers                      Status: <b>Inactive</b>                      Positional Accuracy: Automatically positioned to the address</p>	A12NW (W)	864	-	522052 178171
165	<p><b>Contemporary Trade Directory Entries</b></p> <p>Name: Diesel Emission Control                      Location: 36, Lily Close, London, W14 9YA                      Classification: Diesel Engine Equipment &amp; Services                      Status: <b>Active</b>                      Positional Accuracy: Automatically positioned to the address</p>	A19SE (NE)	864	-	523955 178560
166	<p><b>Contemporary Trade Directory Entries</b></p> <p>Name: S I S I Hardware                      Location: 139, Brackenbury Road, London, W6 0BQ                      Classification: Hardware                      Status: <b>Active</b>                      Positional Accuracy: Automatically positioned to the address</p>	A18NW (N)	888	-	522877 179059
166	<p><b>Contemporary Trade Directory Entries</b></p> <p>Name: Brackenbury Village                      Location: 129-131, Brackenbury Road, LONDON, W6 0BQ                      Classification: Dry Cleaners                      Status: <b>Inactive</b>                      Positional Accuracy: Automatically positioned to the address</p>	A18NW (N)	912	-	522875 179083
167	<p><b>Contemporary Trade Directory Entries</b></p> <p>Name: Into Ironing                      Location: 49, Bradmore Park Road, London, W6 0DT                      Classification: Ironing &amp; Home Laundry Services                      Status: <b>Inactive</b>                      Positional Accuracy: Automatically positioned to the address</p>	A18NW (N)	889	-	522788 179024
168	<p><b>Contemporary Trade Directory Entries</b></p> <p>Name: Top To Bottom Friendships                      Location: 75, Barnes Avenue, London, SW13 9AL                      Classification: Cleaning Services - Domestic                      Status: <b>Inactive</b>                      Positional Accuracy: Manually positioned to the address or location</p>	A7NW (SW)	893	-	522150 177460
169	<p><b>Contemporary Trade Directory Entries</b></p> <p>Name: Reston Waste                      Location: Trussley Works, Trussley Rd, London, W6 7PR                      Classification: Waste Disposal Services                      Status: <b>Inactive</b>                      Positional Accuracy: Manually positioned to the address or location</p>	A23SE (N)	920	-	523242 179134
170	<p><b>Contemporary Trade Directory Entries</b></p> <p>Name: Binbox                      Location: Flat 96, Rosebank, Holyport Road, London, SW6 6LJ                      Classification: Garden &amp; Patio Furniture Manufacturers &amp; Distributors                      Status: <b>Inactive</b>                      Positional Accuracy: Automatically positioned in the proximity of the address</p>	A9SW (SE)	929	-	523490 177235
171	<p><b>Contemporary Trade Directory Entries</b></p> <p>Name: Coin-Op Launderette                      Location: 288, King Street, London, W6 0SP                      Classification: Laundries &amp; Launderettes                      Status: <b>Inactive</b>                      Positional Accuracy: Automatically positioned to the address</p>	A17SW (NW)	936	-	522239 178663

Map ID	Details	Quadrant Reference (Compass Direction)	Estimated Distance From Site	Contact	NGR
171	<p><b>Contemporary Trade Directory Entries</b></p> <p>Name: James Allen                      Location: 288, King Street, London, W6 0SP                      Classification: Carpet, Curtain &amp; Upholstery Cleaners                      Status: <b>Inactive</b>                      Positional Accuracy: Automatically positioned to the address</p>	A17SW (NW)	936	-	522239 178663
172	<p><b>Contemporary Trade Directory Entries</b></p> <p>Name: Halcrow Group Ltd                      Location: Vineyard House, 44, Brook Green, London, W6 7BY                      Classification: Bus &amp; Coach Operators &amp; Stations                      Status: <b>Inactive</b>                      Positional Accuracy: Automatically positioned to the address</p>	A19SE (NE)	937	-	523954 178717
173	<p><b>Contemporary Trade Directory Entries</b></p> <p>Name: Cahill Printing Service                      Location: 20, St. Peters Grove, London, W6 9AZ                      Classification: Printers                      Status: <b>Inactive</b>                      Positional Accuracy: Automatically positioned to the address</p>	A17SW (NW)	947	-	522141 178560
174	<p><b>Contemporary Trade Directory Entries</b></p> <p>Name: Peter Whiting Chemicals                      Location: 8, Barb Mews, London, W6 7PA                      Classification: Chemicals - Distributors &amp; Wholesalers                      Status: <b>Active</b>                      Positional Accuracy: Automatically positioned to the address</p>	A24SW (N)	960	-	523443 179135
174	<p><b>Contemporary Trade Directory Entries</b></p> <p>Name: Peter Whiting                      Location: 8, Barb Mews, London, W6 7PA                      Classification: Chemicals - Distributors &amp; Wholesalers                      Status: <b>Inactive</b>                      Positional Accuracy: Manually positioned to the address or location</p>	A24SW (N)	960	-	523443 179135
174	<p><b>Contemporary Trade Directory Entries</b></p> <p>Name: Mega Shirts                      Location: 152, Shepherds Bush Road, London, W6 7PB                      Classification: T-Shirts                      Status: <b>Inactive</b>                      Positional Accuracy: Automatically positioned to the address</p>	A24SW (N)	979	-	523459 179150
174	<p><b>Contemporary Trade Directory Entries</b></p> <p>Name: Iain Rae                      Location: Inca House, 152-154, Shepherds Bush Road, London, W6 7PB                      Classification: T-Shirts                      Status: <b>Inactive</b>                      Positional Accuracy: Automatically positioned to the address</p>	A24SW (N)	979	-	523459 179150
174	<p><b>Contemporary Trade Directory Entries</b></p> <p>Name: White Rose                      Location: 148, Shepherds Bush Road, London, W6 7PB                      Classification: Laundries &amp; Launderettes                      Status: <b>Inactive</b>                      Positional Accuracy: Automatically positioned to the address</p>	A24SW (N)	993	-	523461 179164
175	<p><b>Contemporary Trade Directory Entries</b></p> <p>Name: Holloways Of Ludlow                      Location: 121, Shepherds Bush Road, London, W6 7LP                      Classification: Lighting Manufacturers                      Status: <b>Active</b>                      Positional Accuracy: Automatically positioned to the address</p>	A24SW (NE)	962	-	523494 179119
176	<p><b>Contemporary Trade Directory Entries</b></p> <p>Name: Standish Service Station                      Location: 327 King St, London, W6 9NH                      Classification: Petrol Filling Stations - 24 Hour                      Status: <b>Inactive</b>                      Positional Accuracy: Manually positioned to the address or location</p>	A17SW (NW)	968	-	522164 178626
176	<p><b>Contemporary Trade Directory Entries</b></p> <p>Name: Tesco Petrol Filling Station                      Location: 327 King St, London, W6 9NH                      Classification: Petrol Filling Stations                      Status: <b>Inactive</b>                      Positional Accuracy: Manually positioned to the address or location</p>	A17SW (NW)	968	-	522164 178626
176	<p><b>Contemporary Trade Directory Entries</b></p> <p>Name: Architectural Antiques                      Location: 351, King Street, London, W6 9NH                      Classification: Fireplaces &amp; Mantelpieces                      Status: <b>Inactive</b>                      Positional Accuracy: Automatically positioned to the address</p>	A17SW (NW)	997	-	522124 178622

Map ID	Details	Quadrant Reference (Compass Direction)	Estimated Distance From Site	Contact	NGR
177	<p><b>Contemporary Trade Directory Entries</b></p> <p>Name: Smart Dry Cleaners                      Location: 145, Greyhound Road, London, W6 8NJ                      Classification: Dry Cleaners                      Status: <b>Active</b>                      Positional Accuracy: Automatically positioned to the address</p>	A15SW (E)	968	-	524071 177871
178	<p><b>Contemporary Trade Directory Entries</b></p> <p>Name: A &amp; Z                      Location: 45, Palliser Road, London, W14 9EB                      Classification: Dry Cleaners                      Status: <b>Inactive</b>                      Positional Accuracy: Automatically positioned to the address</p>	A15NW (E)	979	-	524142 178272
179	<p><b>Contemporary Trade Directory Entries</b></p> <p>Name: T A C Bikes &amp; Scooters                      Location: 134 Arch Derwent, Ravenscourt Park, London, W6 0TT                      Classification: Mot Testing Centres                      Status: <b>Active</b>                      Positional Accuracy: Manually positioned within the geographical locality</p>	A17SW (NW)	980	-	522272 178756
180	<p><b>Contemporary Trade Directory Entries</b></p> <p>Name: Liberty Hygiene Services                      Location: Everington St, London, W6 8DX                      Classification: Hygiene &amp; Sanitary Appliance Manufacturers                      Status: <b>Inactive</b>                      Positional Accuracy: Manually positioned to the road within the address or location</p>	A9NE (SE)	981	-	523968 177649
181	<p><b>Contemporary Trade Directory Entries</b></p> <p>Name: Andros Uk                      Location: Lyric House, 149, Hammersmith Road, London, W14 0QL                      Classification: Food Products - Manufacturers                      Status: <b>Active</b>                      Positional Accuracy: Automatically positioned to the address</p>	A19SE (NE)	984	-	524018 178702
182	<p><b>Contemporary Trade Directory Entries</b></p> <p>Name: Screen Snaps                      Location: 78, Brackenbury Road, London, W6 0BD                      Classification: Photographic Processors                      Status: <b>Inactive</b>                      Positional Accuracy: Automatically positioned to the address</p>	A23SW (N)	991	-	522840 179155
182	<p><b>Contemporary Trade Directory Entries</b></p> <p>Name: Browns Waste                      Location: Flat 1, London, w6 0du                      Classification: Waste Disposal Services                      Status: <b>Inactive</b>                      Positional Accuracy: Manually positioned within the geographical locality</p>	A23SW (N)	1000	-	522819 179157
183	<p><b>Fuel Station Entries</b></p> <p>Name: Waterside                      Location: 42-46, Lonsdale Road, Barnes, London, Outer London, SW13 9EB                      Brand: OBSOLETE                      Premises Type: Not Applicable                      Status: <b>Obsolete</b>                      Positional Accuracy: Automatically positioned to the address</p>	A12SE (SW)	268	-	522641 177860
184	<p><b>Fuel Station Entries</b></p> <p>Name: Barnes Express                      Location: 159-171, Castelnau, Barnes, London, Outer London, SW13 9EW                      Brand: Esso                      Premises Type: Petrol Station                      Status: <b>Open</b>                      Positional Accuracy: Manually positioned to the address or location</p>	A8NW (SW)	340	-	522690 177685
185	<p><b>Fuel Station Entries</b></p> <p>Name: Flyover Sf Connect                      Location: 171, Hamersmith Flyover Talgarth Road, Hammersmith, London, Inner London, W6 8BJ                      Brand: BP                      Premises Type: Petrol Station                      Status: <b>Open</b>                      Positional Accuracy: Manually positioned to the address or location</p>	A14NE (E)	648	-	523795 178360
186	<p><b>Fuel Station Entries</b></p> <p>Name: Fulham Palace Road Service Station                      Location: 168, Fulham Palace Road, Fulham, London, Inner London, W6 9PA                      Brand: Obsolete                      Premises Type: Not Applicable                      Status: <b>Obsolete</b>                      Positional Accuracy: Automatically positioned to the address</p>	A14SW (SE)	664	-	523646 177755



Map ID	Details	Quadrant Reference (Compass Direction)	Estimated Distance From Site	Contact	NGR
187	<b>Fuel Station Entries</b> Name: Cromwell Road Sf South Connect Location: Great West Road , Hammersmith , London, Inner London, W6 9TQ Brand: BP Premises Type: Petrol Station Status: <b>Open</b> Positional Accuracy: Automatically positioned to the address	A12NW (NW)	666	-	522352 178369
188	<b>Fuel Station Entries</b> Name: Mfg Cromwell Road North Location: Great West Road , Hammersmith , London, Inner London, W6 9TQ Brand: BP Premises Type: Petrol Station Status: <b>Open</b> Positional Accuracy: Manually positioned to the address or location	A17SE (NW)	666	-	522393 178428
189	<b>Fuel Station Entries</b> Name: Shell Fulham Cross Location: 222-224, Fulham Palace Road Elaine Road, Fulham , London, Inner London, W6 9NT Brand: SHELL Premises Type: Petrol Station Status: <b>Open</b> Positional Accuracy: Automatically positioned to the address	A9NE (SE)	824	-	523705 177590
190	<b>Fuel Station Entries</b> Name: Standish Service Station Location: 327-343, King Street , Hammersmith , London, Inner London, W6 9NH Brand: Obsolete Premises Type: Not Applicable Status: <b>Obsolete</b> Positional Accuracy: Manually positioned to the address or location	A17SW (NW)	968	-	522164 178626
191	<b>Points of Interest - Commercial Services</b> Name: Chivas Brothers Location: 72 Chancellors Road, London, W6 9RS Category: Transport, Storage and Delivery Class Code: Distribution and Haulage Positional Accuracy: Positioned to address or location	A13SE (SE)	155	9	523182 178021
192	<b>Points of Interest - Commercial Services</b> Name: Virgin Drink Company Ltd Location: Landmark House, Hammersmith Bridge Road, London, W6 9DR Category: Transport, Storage and Delivery Class Code: Distribution and Haulage Positional Accuracy: Positioned to address or location	A18SE (N)	255	9	523172 178472
193	<b>Points of Interest - Commercial Services</b> Name: Keraspa Brazil Ltd Location: 42 Fulham Palace Road, London, W6 9PH Category: Transport, Storage and Delivery Class Code: Distribution and Haulage Positional Accuracy: Positioned to address or location	A14NW (NE)	284	9	523411 178353
194	<b>Points of Interest - Commercial Services</b> Name: Passion Distribution Location: Elsinore House 77, Fulham Palace Road, London, W6 8JB Category: Transport, Storage and Delivery Class Code: Distribution and Haulage Positional Accuracy: Positioned to address or location	A14NW (E)	327	9	523491 178213
195	<b>Points of Interest - Commercial Services</b> Name: Seasure London Ltd Location: Willmott House 12, Blacks Road, London, W6 9EU Category: Transport, Storage and Delivery Class Code: Distribution and Haulage Positional Accuracy: Positioned to address or location	A18SE (NE)	351	9	523260 178554
196	<b>Points of Interest - Commercial Services</b> Name: Coca-Cola (GB & Ireland) Ltd Location: 1 Queen Caroline Street, London, W6 9HQ Category: Transport, Storage and Delivery Class Code: Distribution and Haulage Positional Accuracy: Positioned to address or location	A18SE (NE)	364	9	523355 178526
197	<b>Points of Interest - Commercial Services</b> Name: V W S Location: 111c Fulham Palace Road, London, W6 8JA Category: Repair and Servicing Class Code: Vehicle Repair, Testing and Servicing Positional Accuracy: Positioned to address or location	A14NW (E)	366	9	523511 178094

Map ID	Details	Quadrant Reference (Compass Direction)	Estimated Distance From Site	Contact	NGR
197	<b>Points of Interest - Commercial Services</b> Name: Vws Location: 111c Fulham Palace Road, London, W6 8JA Category: Repair and Servicing Class Code: Vehicle Repair, Testing and Servicing Positional Accuracy: Positioned to address or location	A14NW (E)	366	9	523511 178094
197	<b>Points of Interest - Commercial Services</b> Name: Kajarana Motorcycles Location: 117 Fulham Palace Road, London, W6 8JA Category: Repair and Servicing Class Code: Vehicle Repair, Testing and Servicing Positional Accuracy: Positioned to address or location	A14SW (E)	390	9	523525 178063
198	<b>Points of Interest - Commercial Services</b> Name: Asbestos Solutions Location: Fourth Floor Waterfront Hammersmith Embankment, Chancellors Road, London, W6 9RU Category: Recycling Services Class Code: Recycling, Reclamation and Disposal Positional Accuracy: Positioned to address or location	A13SE (SE)	408	9	523347 177829
199	<b>Points of Interest - Commercial Services</b> Name: Siteminder Location: St. Martins House 1, Lyric Square, London, W6 0NB Category: Transport, Storage and Delivery Class Code: Distribution and Haulage Positional Accuracy: Positioned to address or location	A18SE (N)	439	9	523224 178652
200	<b>Points of Interest - Commercial Services</b> Name: M Lamb Location: Railway Arch 58, Cambridge Grove, London, W6 0LD Category: Construction Services Class Code: Metalworkers Including Blacksmiths Positional Accuracy: Positioned to address or location	A18SW (N)	529	9	522940 178698
200	<b>Points of Interest - Commercial Services</b> Name: M Lamb Fixing Location: Railway Arch 58, Cambridge Grove, London, W6 0LD Category: Construction Services Class Code: Metalworkers Including Blacksmiths Positional Accuracy: Positioned to address or location	A18SW (N)	533	9	522929 178697
200	<b>Points of Interest - Commercial Services</b> Name: Galena Garage Location: 75 The Arches, Glenthorne Road, London, W6 0LS Category: Repair and Servicing Class Code: Vehicle Repair, Testing and Servicing Positional Accuracy: Positioned to address or location	A18SW (N)	566	9	522860 178698
200	<b>Points of Interest - Commercial Services</b> Name: Ellis Coachworks Location: 77 Glenthorne Road, London, W6 0LJ Category: Repair and Servicing Class Code: Vehicle Repair, Testing and Servicing Positional Accuracy: Positioned to address or location	A18SW (N)	591	9	522860 178726
201	<b>Points of Interest - Commercial Services</b> Name: Bemarine Overseas Location: Britannia House 1-11, Glenthorne Road, London, W6 0LH Category: Transport, Storage and Delivery Class Code: Distribution and Haulage Positional Accuracy: Positioned to address or location	A18SE (N)	540	9	523195 178756
201	<b>Points of Interest - Commercial Services</b> Name: Pest Control (Hammersmith) Location: 22 Glenthorne Road, London, W6 0LH Category: Contract Services Class Code: Pest and Vermin Control Positional Accuracy: Positioned to address or location	A18NE (N)	567	9	523187 178784
201	<b>Points of Interest - Commercial Services</b> Name: Fame Trading Ltd Location: 26-28 Hammersmith Grove, London, W6 7BA Category: Transport, Storage and Delivery Class Code: Distribution and Haulage Positional Accuracy: Positioned to address or location	A18NE (N)	571	9	523253 178781
202	<b>Points of Interest - Commercial Services</b> Name: Brico Vehicle Services Ltd Location: 56 Nowell Road, London, SW13 9BS Category: Repair and Servicing Class Code: Vehicle Repair, Testing and Servicing Positional Accuracy: Positioned to address or location	A7NE (SW)	573	9	522362 177738

Map ID	Details	Quadrant Reference (Compass Direction)	Estimated Distance From Site	Contact	NGR
203	<b>Points of Interest - Commercial Services</b> Name: Galena Garage Location: Glenthorne Road, London, W6 0LS Category: Repair and Servicing Class Code: Vehicle Repair, Testing and Servicing Positional Accuracy: Positioned to address or location	A18NW (N)	594	9	523000 178790
203	<b>Points of Interest - Commercial Services</b> Name: Esmond Garage Location: 2 Iffley Road, London, W6 0PA Category: Repair and Servicing Class Code: Vehicle Repair, Testing and Servicing Positional Accuracy: Positioned to address or location	A18NE (N)	605	9	523048 178812
203	<b>Points of Interest - Commercial Services</b> Name: Coy Autos Location: 2 Iffley Road, London, W6 0PA Category: Repair and Servicing Class Code: Vehicle Repair, Testing and Servicing Positional Accuracy: Positioned to address or location	A18NE (N)	605	9	523048 178812
203	<b>Points of Interest - Commercial Services</b> Name: Esmond Garage Hammersmith Ltd Location: 2 Iffley Road, London, W6 0PA Category: Repair and Servicing Class Code: Vehicle Repair, Testing and Servicing Positional Accuracy: Positioned to address or location	A18NE (N)	605	9	523048 178812
203	<b>Points of Interest - Commercial Services</b> Name: Esmond Garage Location: 2 Iffley Road, London, W6 0PA Category: Repair and Servicing Class Code: Vehicle Repair, Testing and Servicing Positional Accuracy: Positioned to address or location	A18NE (N)	605	9	523048 178812
203	<b>Points of Interest - Commercial Services</b> Name: Esmond Garage Location: 2 Iffley Road, London, W6 0PA Category: Repair and Servicing Class Code: Vehicle Repair, Testing and Servicing Positional Accuracy: Positioned to address or location	A18NE (N)	606	9	523047 178812
203	<b>Points of Interest - Commercial Services</b> Name: Coy Autos Location: 2 Iffley Road, London, W6 0PA Category: Repair and Servicing Class Code: Vehicle Repair, Testing and Servicing Positional Accuracy: Positioned to address or location	A18NE (N)	606	9	523047 178812
203	<b>Points of Interest - Commercial Services</b> Name: Toyshade Location: 11 Kilmarsh Road, London, W6 0PL Category: Transport, Storage and Delivery Class Code: Distribution and Haulage Positional Accuracy: Positioned to address or location	A18NE (N)	684	9	523058 178894
204	<b>Points of Interest - Commercial Services</b> Name: West 6 Auto Centre Location: 80-81 Galena Arches, Galena Road, London, W6 0LX Category: Repair and Servicing Class Code: Vehicle Repair, Testing and Servicing Positional Accuracy: Positioned to address or location	A18SW (NW)	596	9	522773 178686
204	<b>Points of Interest - Commercial Services</b> Name: S&M Coachworks Location: 79 Galena Arches, Galena Road, Hammersmith, London, W6 0LX Category: Repair and Servicing Class Code: Vehicle Repair, Testing and Servicing Positional Accuracy: Positioned to address or location	A18SW (NW)	597	9	522773 178687
204	<b>Points of Interest - Commercial Services</b> Name: S & M Coachworks Location: 79 Galena Arches, Galena Road, London, W6 0LX Category: Repair and Servicing Class Code: Vehicle Repair, Testing and Servicing Positional Accuracy: Positioned to address or location	A18SW (NW)	597	9	522773 178687
204	<b>Points of Interest - Commercial Services</b> Name: West 6 Auto Centre Location: 80-81 Galena Arches, Galena Road, London, W6 0LX Category: Repair and Servicing Class Code: Vehicle Repair, Testing and Servicing Positional Accuracy: Positioned to address or location	A18SW (NW)	597	9	522773 178687

Map ID	Details	Quadrant Reference (Compass Direction)	Estimated Distance From Site	Contact	NGR
204	<b>Points of Interest - Commercial Services</b> Name: S & M Coachworks Location: 79 Galena Arches, Galena Road, London, W6 0LX Category: Repair and Servicing Class Code: Vehicle Repair, Testing and Servicing Positional Accuracy: Positioned to address or location	A18SW (NW)	597	9	522773 178687
204	<b>Points of Interest - Commercial Services</b> Name: Galena Garage Location: 75-76 Galena Arches, Galena Road, London, W6 0LX Category: Repair and Servicing Class Code: Vehicle Repair, Testing and Servicing Positional Accuracy: Positioned to address or location	A18SW (NW)	597	9	522773 178687
204	<b>Points of Interest - Commercial Services</b> Name: Felgate Motor Company Ltd Location: 85-86 Felgate Mews, Studland Street, London, W6 0LY Category: Repair and Servicing Class Code: Vehicle Repair, Testing and Servicing Positional Accuracy: Positioned to address or location	A18SW (NW)	645	9	522697 178696
205	<b>Points of Interest - Commercial Services</b> Name: Flyover Sf Connect Location: 161 Talgarth Road, London, W14 9DA Category: Personal, Consumer and other Services Class Code: Vehicle Cleaning Services Positional Accuracy: Positioned to address or location	A14NE (E)	625	9	523776 178341
205	<b>Points of Interest - Commercial Services</b> Name: B P Car Wash Location: 171 Talgarth Rd, London, W6 8BJ Category: Personal, Consumer and other Services Class Code: Vehicle Cleaning Services Positional Accuracy: Positioned to address or location	A14NE (E)	646	9	523794 178358
205	<b>Points of Interest - Commercial Services</b> Name: Car Wash Location: 161 Talgarth Road, London, W14 9DA Category: Personal, Consumer and other Services Class Code: Vehicle Cleaning Services Positional Accuracy: Positioned to address or location	A14NE (E)	648	9	523795 178360
206	<b>Points of Interest - Commercial Services</b> Name: Beekay Motor Vehicle Engineers Location: 3-5 Dalling Road, London, W6 0JD Category: Repair and Servicing Class Code: Vehicle Repair, Testing and Servicing Positional Accuracy: Positioned to address or location	A17SE (NW)	638	9	522621 178624
206	<b>Points of Interest - Commercial Services</b> Name: Beekay Motor Vehicle Engineers Location: 3-5 Dalling Road, London, W6 0JD Category: Repair and Servicing Class Code: Vehicle Repair, Testing and Servicing Positional Accuracy: Positioned to address or location	A17SE (NW)	638	9	522621 178623
207	<b>Points of Interest - Commercial Services</b> Name: J M J Motors Location: 88 Railway Arches, Studland Street, London, W6 0LZ Category: Repair and Servicing Class Code: Vehicle Repair, Testing and Servicing Positional Accuracy: Positioned to address or location	A17SE (NW)	690	9	522657 178722
208	<b>Points of Interest - Commercial Services</b> Name: Swiss International Air Lines Location: Hythe House 200, Shepherds Bush Road, London, W6 7NL Category: Transport, Storage and Delivery Class Code: Distribution and Haulage Positional Accuracy: Positioned to address or location	A19NW (NE)	716	9	523367 178903
209	<b>Points of Interest - Commercial Services</b> Name: Kirkwood Motorcycles Location: 105-109 Railway Arches, Ravenscourt Road, Hammersmith, London, W6 0UQ Category: Repair and Servicing Class Code: Vehicle Repair, Testing and Servicing Positional Accuracy: Positioned to address or location	A17SE (NW)	811	9	522495 178742
209	<b>Points of Interest - Commercial Services</b> Name: Hammersmith Car Clinic Location: 105 Railway Arches, Ravenscourt Road, London, W6 0UQ Category: Repair and Servicing Class Code: Vehicle Repair, Testing and Servicing Positional Accuracy: Positioned to address or location	A17SE (NW)	811	9	522495 178742

Map ID	Details	Quadrant Reference (Compass Direction)	Estimated Distance From Site	Contact	NGR
209	<b>Points of Interest - Commercial Services</b> Name: Princes Gate Motors Location: 108-112 Railway Arches, Ravenscourt Road, London, W6 0UQ Category: Repair and Servicing Class Code: Vehicle Repair, Testing and Servicing Positional Accuracy: Positioned to address or location	A17SE (NW)	811	9	522495 178742
209	<b>Points of Interest - Commercial Services</b> Name: Hammersmith Car Clinic Location: 105-109 Railway Arches, Ravenscourt Road, London, W6 0UQ Category: Repair and Servicing Class Code: Vehicle Repair, Testing and Servicing Positional Accuracy: Positioned to address or location	A17SE (NW)	811	9	522495 178742
210	<b>Points of Interest - Commercial Services</b> Name: Genepi International Ltd Location: 29 Delorme Street, London, W6 8DS Category: Transport, Storage and Delivery Class Code: Distribution and Haulage Positional Accuracy: Positioned to address or location	A9NE (SE)	860	9	523815 177650
211	<b>Points of Interest - Commercial Services</b> Name: A S A P Automotive Locksmiths Ltd Location: 15 Washington Road, London, SW13 9BQ Category: Repair and Servicing Class Code: Vehicle Repair, Testing and Servicing Positional Accuracy: Positioned to address or location	A7SW (SW)	875	9	522343 177278
212	<b>Points of Interest - Commercial Services</b> Name: Entertainment Rights Location: Colet Court 100, Hammersmith Road, London, W6 7JP Category: Transport, Storage and Delivery Class Code: Distribution and Haulage Positional Accuracy: Positioned to address or location	A19SE (NE)	882	9	523886 178719
212	<b>Points of Interest - Commercial Services</b> Name: Entertainment Rights Location: Colet Court 100, Hammersmith Road, London, W6 7JP Category: Transport, Storage and Delivery Class Code: Distribution and Haulage Positional Accuracy: Positioned to address or location	A19SE (NE)	882	9	523886 178719
213	<b>Points of Interest - Commercial Services</b> Name: Tesco Hand Car Wash Location: 180 Shepherds Bush Road, London, W6 7NL Category: Personal, Consumer and other Services Class Code: Vehicle Cleaning Services Positional Accuracy: Positioned to address or location	A24SW (N)	906	9	523368 179099
214	<b>Points of Interest - Commercial Services</b> Name: Trans World International (UK) Incorporated Location: T W I House 23, Eyot Gardens, London, W6 9TR Category: Transport, Storage and Delivery Class Code: Distribution and Haulage Positional Accuracy: Positioned to address or location	A11NE (W)	952	9	521977 178229
215	<b>Points of Interest - Commercial Services</b> Name: Seasure Ship Broking Location: Lyric House 149, Hammersmith Road, London, W14 0QL Category: Transport, Storage and Delivery Class Code: Distribution and Haulage Positional Accuracy: Positioned to address or location	A19SE (NE)	984	9	524018 178702
216	<b>Points of Interest - Commercial Services</b> Name: Running Repair Location: 65 Nasmyth Street, London, W6 0HA Category: Repair and Servicing Class Code: Vehicle Repair, Testing and Servicing Positional Accuracy: Positioned to address or location	A23SW (N)	993	9	522713 179104
217	<b>Points of Interest - Education and Health</b> Name: Charing Cross Hospital Location: Fulham Palace Road, London, W6 8RF Category: Health Practitioners and Establishments Class Code: Accident & Emergency Department Positional Accuracy: Positioned to address or location	A14SW (E)	469	9	523605 178050
217	<b>Points of Interest - Education and Health</b> Name: Charing Cross Hospital Location: Fulham Palace Road, London, W6 8RF Category: Health Practitioners and Establishments Class Code: Accident & Emergency Department Positional Accuracy: Positioned to address or location	A14SW (E)	516	9	523647 178029

Map ID	Details	Quadrant Reference (Compass Direction)	Estimated Distance From Site	Contact	NGR
218	<b>Points of Interest - Education and Health</b> Name: Charing Cross Hospital Location: Fulham Palace Road, London, W6 8RF Category: Health Practitioners and Establishments Class Code: Hospitals Positional Accuracy: Positioned to address or location	A14SW (E)	584	9	523690 177957
218	<b>Points of Interest - Education and Health</b> Name: Charing Cross Hospital Location: Fulham Palace Road, London, W6 8RF Category: Health Practitioners and Establishments Class Code: Hospitals Positional Accuracy: Positioned to address or location	A14SW (E)	584	9	523690 177958
218	<b>Points of Interest - Education and Health</b> Name: Charing Cross Hospital Location: Fulham Palace Road, London, W6 8RF Category: Health Practitioners and Establishments Class Code: Accident & Emergency Department Positional Accuracy: Positioned to address or location	A14SW (E)	584	9	523690 177958
218	<b>Points of Interest - Education and Health</b> Name: Charing Cross Hospital Location: Fulham Palace Road, London, W6 8RF Category: Health Practitioners and Establishments Class Code: Hospitals Positional Accuracy: Positioned to address or location	A14SW (E)	584	9	523690 177958
219	<b>Points of Interest - Education and Health</b> Name: Cambridge School Location: Cambridge Grove, London, W6 0LB Category: Health Practitioners and Establishments Class Code: Hospitals Positional Accuracy: Positioned to address or location	A18NW (N)	712	9	522891 178876
220	<b>Points of Interest - Manufacturing and Production</b> Name: Works Location: Not Supplied Category: Industrial Features Class Code: Unspecified Works Or Factories Positional Accuracy: Positioned to an adjacent address or location	A13NE (NE)	19	9	523110 178139
220	<b>Points of Interest - Manufacturing and Production</b> Name: Works Location: W6 Category: Industrial Features Class Code: Unspecified Works Or Factories Positional Accuracy: Positioned to an adjacent address or location	A13NE (NE)	20	9	523110 178138
221	<b>Points of Interest - Manufacturing and Production</b> Name: Works Location: SW13 Category: Industrial Features Class Code: Unspecified Works Or Factories Positional Accuracy: Positioned to an adjacent address or location	A8NW (S)	248	9	522921 177708
221	<b>Points of Interest - Manufacturing and Production</b> Name: Works Location: Not Supplied Category: Industrial Features Class Code: Unspecified Works Or Factories Positional Accuracy: Positioned to an adjacent address or location	A8NW (S)	249	9	522921 177707
221	<b>Points of Interest - Manufacturing and Production</b> Name: Works Location: Not Supplied Category: Industrial Features Class Code: Unspecified Works Or Factories Positional Accuracy: Positioned to an adjacent address or location	A8NW (S)	281	9	522915 177675
221	<b>Points of Interest - Manufacturing and Production</b> Name: Works Location: SW13 Category: Industrial Features Class Code: Unspecified Works Or Factories Positional Accuracy: Positioned to an adjacent address or location	A8NW (S)	281	9	522915 177675
222	<b>Points of Interest - Manufacturing and Production</b> Name: Works Location: Not Supplied Category: Industrial Features Class Code: Unspecified Works Or Factories Positional Accuracy: Positioned to an adjacent address or location	A13SE (SE)	285	9	523284 177937



Map ID	Details	Quadrant Reference (Compass Direction)	Estimated Distance From Site	Contact	NGR
222	<b>Points of Interest - Manufacturing and Production</b> Name: Works Location: Not Supplied Category: Industrial Features Class Code: Unspecified Works Or Factories Positional Accuracy: Positioned to an adjacent address or location	A13SE (E)	293	9	523364 177998
222	<b>Points of Interest - Manufacturing and Production</b> Name: Works Location: Not Supplied Category: Industrial Features Class Code: Unspecified Works Or Factories Positional Accuracy: Positioned to an adjacent address or location	A13SE (E)	313	9	523357 177966
222	<b>Points of Interest - Manufacturing and Production</b> Name: Works Location: Not Supplied Category: Industrial Features Class Code: Unspecified Works Or Factories Positional Accuracy: Positioned to an adjacent address or location	A14SW (E)	318	9	523382 177980
223	<b>Points of Interest - Manufacturing and Production</b> Name: Works Location: Not Supplied Category: Industrial Features Class Code: Unspecified Works Or Factories Positional Accuracy: Positioned to an adjacent address or location	A12SE (SW)	327	9	522573 177878
223	<b>Points of Interest - Manufacturing and Production</b> Name: Works Location: SW13 Category: Industrial Features Class Code: Unspecified Works Or Factories Positional Accuracy: Positioned to an adjacent address or location	A12SE (SW)	327	9	522573 177879
224	<b>Points of Interest - Manufacturing and Production</b> Name: Regus Plc Location: 2 Queen Caroline Street, London, W6 9DX Category: Industrial Features Class Code: Business Parks and Industrial Estates Positional Accuracy: Positioned to address or location	A18SE (NE)	358	9	523312 178542
224	<b>Points of Interest - Manufacturing and Production</b> Name: Executive Offices Group Location: 2 Queen Caroline Street, London, W6 9DX Category: Industrial Features Class Code: Business Parks and Industrial Estates Positional Accuracy: Positioned to address or location	A18SE (NE)	359	9	523313 178543
224	<b>Points of Interest - Manufacturing and Production</b> Name: H Q Global Workplaces Services Ltd Location: 2 Queen Caroline Street, London, W6 9DX Category: Industrial Features Class Code: Business Parks and Industrial Estates Positional Accuracy: Positioned to address or location	A18SE (NE)	359	9	523313 178543
224	<b>Points of Interest - Manufacturing and Production</b> Name: H Q Global Workplaces Services Ltd Location: 2 Queen Caroline Street, London, W6 9DX Category: Industrial Features Class Code: Business Parks and Industrial Estates Positional Accuracy: Positioned to address or location	A18SE (NE)	359	9	523313 178543
224	<b>Points of Interest - Manufacturing and Production</b> Name: Executive Offices Ltd Location: 2 Queen Caroline Street, London, W6 9DX Category: Industrial Features Class Code: Business Parks and Industrial Estates Positional Accuracy: Positioned to address or location	A18SE (NE)	360	9	523315 178543
224	<b>Points of Interest - Manufacturing and Production</b> Name: Mwb Business Exchange Location: 1 Hammersmith Broadway, London, W6 9DL Category: Industrial Features Class Code: Business Parks and Industrial Estates Positional Accuracy: Positioned to address or location	A18SE (NE)	364	9	523355 178526
225	<b>Points of Interest - Manufacturing and Production</b> Name: Shore Thing Properties Location: 1-2 Down Place, London, W6 9JH Category: Industrial Features Class Code: Business Parks and Industrial Estates Positional Accuracy: Positioned to address or location	A18SW (N)	368	9	522925 178510

Map ID	Details	Quadrant Reference (Compass Direction)	Estimated Distance From Site	Contact	NGR
225	<b>Points of Interest - Manufacturing and Production</b> Name: M L S Business Centre Location: 139 King Street, London, W6 9JG Category: Industrial Features Class Code: Business Parks and Industrial Estates Positional Accuracy: Positioned to address or location	A18SW (N)	397	9	522901 178529
225	<b>Points of Interest - Manufacturing and Production</b> Name: Appleton House Business Centre Location: 139 King Street, London, W6 9JG Category: Industrial Features Class Code: Business Parks and Industrial Estates Positional Accuracy: Positioned to address or location	A18SW (N)	397	9	522901 178529
225	<b>Points of Interest - Manufacturing and Production</b> Name: Appleton Business Centre Location: 139 King Street, London, W6 9JG Category: Industrial Features Class Code: Business Parks and Industrial Estates Positional Accuracy: Positioned to address or location	A18SW (N)	397	9	522901 178529
226	<b>Points of Interest - Manufacturing and Production</b> Name: Works Location: Not Supplied Category: Industrial Features Class Code: Unspecified Works Or Factories Positional Accuracy: Positioned to an adjacent address or location	A14SW (E)	409	9	523496 177973
226	<b>Points of Interest - Manufacturing and Production</b> Name: Works Location: W6 Category: Industrial Features Class Code: Unspecified Works Or Factories Positional Accuracy: Positioned to an adjacent address or location	A14SW (E)	409	9	523496 177973
226	<b>Points of Interest - Manufacturing and Production</b> Name: Works Location: W6 Category: Industrial Features Class Code: Unspecified Works Or Factories Positional Accuracy: Positioned to an adjacent address or location	A14SW (E)	415	9	523509 177981
227	<b>Points of Interest - Manufacturing and Production</b> Name: Factory Location: SW13 Category: Industrial Features Class Code: Unspecified Works Or Factories Positional Accuracy: Positioned to address or location	A12SE (W)	425	9	522471 177890
227	<b>Points of Interest - Manufacturing and Production</b> Name: Factory Location: Not Supplied Category: Industrial Features Class Code: Unspecified Works Or Factories Positional Accuracy: Positioned to an adjacent address or location	A12SE (W)	427	9	522469 177886
228	<b>Points of Interest - Manufacturing and Production</b> Name: M Cor Location: Metro Building 1, Butterwick, London, W6 8DL Category: Industrial Features Class Code: Business Parks and Industrial Estates Positional Accuracy: Positioned to address or location	A19SW (NE)	462	9	523541 178478
229	<b>Points of Interest - Manufacturing and Production</b> Name: Romulus Investments Ltd Location: The Triangle 5-17, Hammersmith Grove, London, W6 0LG Category: Industrial Features Class Code: Business Parks and Industrial Estates Positional Accuracy: Positioned to address or location	A18SE (N)	513	9	523220 178727
229	<b>Points of Interest - Manufacturing and Production</b> Name: Firestone Diamonds Location: The Triangle 5-17, Hammersmith Grove, London, W6 0LG Category: Extractive Industries Class Code: Ore Mining Positional Accuracy: Positioned to address or location	A18SE (N)	513	9	523220 178727
229	<b>Points of Interest - Manufacturing and Production</b> Name: Britannia House Ltd Location: Britannia House 1-11, Glenthorne Road, London, W6 0LH Category: Industrial Features Class Code: Business Parks and Industrial Estates Positional Accuracy: Positioned to address or location	A18SE (N)	540	9	523195 178756

Map ID	Details	Quadrant Reference (Compass Direction)	Estimated Distance From Site	Contact	NGR
229	<b>Points of Interest - Manufacturing and Production</b> Name: Mwb Business Exchange Location: 26-28 Hammersmith Grove, London, W6 7BA Category: Industrial Features Class Code: Business Parks and Industrial Estates Positional Accuracy: Positioned to address or location	A18NE (N)	571	9	523253 178781
229	<b>Points of Interest - Manufacturing and Production</b> Name: Hammersmith & Fulham Chamber of Commerce Location: 26-28 Hammersmith Grove, London, W6 7HA Category: Industrial Features Class Code: Business Parks and Industrial Estates Positional Accuracy: Positioned to address or location	A18NE (N)	571	9	523253 178781
230	<b>Points of Interest - Manufacturing and Production</b> Name: Brook House Location: Brook House 229-243, Shepherds Bush Road, London, W6 7AN Category: Industrial Features Class Code: Business Parks and Industrial Estates Positional Accuracy: Positioned to address or location	A19SW (NE)	547	9	523412 178704
231	<b>Points of Interest - Manufacturing and Production</b> Name: Subsea 7 Location: 200 Hammersmith Road, London, W6 7DL Category: Extractive Industries Class Code: Oil and Gas Extraction, Refinery and Product Manufacture Positional Accuracy: Positioned to address or location	A19SW (NE)	584	9	523560 178644
232	<b>Points of Interest - Manufacturing and Production</b> Name: Works Location: Not Supplied Category: Industrial Features Class Code: Unspecified Works Or Factories Positional Accuracy: Positioned to an adjacent address or location	A18SW (NW)	587	9	522734 178651
232	<b>Points of Interest - Manufacturing and Production</b> Name: Works Location: W6 Category: Industrial Features Class Code: Unspecified Works Or Factories Positional Accuracy: Positioned to an adjacent address or location	A18SW (NW)	587	9	522734 178650
233	<b>Points of Interest - Manufacturing and Production</b> Name: Tank Location: SW13 Category: Industrial Features Class Code: Tanks (Generic) Positional Accuracy: Positioned to an adjacent address or location	A12SW (W)	628	9	522271 178068
234	<b>Points of Interest - Manufacturing and Production</b> Name: Works Location: W6 Category: Industrial Features Class Code: Unspecified Works Or Factories Positional Accuracy: Positioned to an adjacent address or location	A17SE (NW)	705	9	522378 178472
234	<b>Points of Interest - Manufacturing and Production</b> Name: Works Location: Not Supplied Category: Industrial Features Class Code: Unspecified Works Or Factories Positional Accuracy: Positioned to an adjacent address or location	A17SE (NW)	707	9	522376 178472
234	<b>Points of Interest - Manufacturing and Production</b> Name: Works Location: Not Supplied Category: Industrial Features Class Code: Unspecified Works Or Factories Positional Accuracy: Positioned to an adjacent address or location	A17SE (NW)	724	9	522395 178519
234	<b>Points of Interest - Manufacturing and Production</b> Name: Works Location: Not Supplied Category: Industrial Features Class Code: Unspecified Works Or Factories Positional Accuracy: Positioned to an adjacent address or location	A17SW (NW)	752	9	522341 178501
234	<b>Points of Interest - Manufacturing and Production</b> Name: Works Location: W6 Category: Industrial Features Class Code: Unspecified Works Or Factories Positional Accuracy: Positioned to an adjacent address or location	A17SW (NW)	752	9	522341 178501

Map ID	Details	Quadrant Reference (Compass Direction)	Estimated Distance From Site	Contact	NGR
235	<b>Points of Interest - Manufacturing and Production</b> Name: Tank Location: W6 Category: Industrial Features Class Code: Tanks (Generic) Positional Accuracy: Positioned to an adjacent address or location	A12NW (W)	714	9	522262 178307
235	<b>Points of Interest - Manufacturing and Production</b> Name: Tank Location: W6 Category: Industrial Features Class Code: Tanks (Generic) Positional Accuracy: Positioned to an adjacent address or location	A12NW (W)	730	9	522280 178375
236	<b>Points of Interest - Manufacturing and Production</b> Name: Tank Location: W6 Category: Industrial Features Class Code: Tanks (Generic) Positional Accuracy: Positioned to an adjacent address or location	A12NW (W)	739	9	522229 178293
237	<b>Points of Interest - Manufacturing and Production</b> Name: London House Business Centre Location: London House 271-273, King Street, London, W6 9LZ Category: Industrial Features Class Code: Business Parks and Industrial Estates Positional Accuracy: Positioned to address or location	A17SE (NW)	815	9	522355 178608
237	<b>Points of Interest - Manufacturing and Production</b> Name: London House Business Centre Location: London House 271-273, King Street, London, W6 9LZ Category: Industrial Features Class Code: Business Parks and Industrial Estates Positional Accuracy: Positioned to address or location	A17SE (NW)	815	9	522355 178608
237	<b>Points of Interest - Manufacturing and Production</b> Name: London House Business Location: London House 271-273, King Street, London, W6 9LZ Category: Industrial Features Class Code: Business Parks and Industrial Estates Positional Accuracy: Positioned to address or location	A17SE (NW)	816	9	522354 178608
238	<b>Points of Interest - Manufacturing and Production</b> Name: Colet Court Location: 100a Hammersmith Road, London, W6 7JP Category: Industrial Features Class Code: Business Parks and Industrial Estates Positional Accuracy: Positioned to address or location	A19SE (NE)	881	9	523885 178719
239	<b>Points of Interest - Public Infrastructure</b> Name: Tesco Filling Station Location: 159-167 Castelnau, London, SW13 9EW Category: Road And Rail Class Code: Petrol and Fuel Stations Positional Accuracy: Positioned to address or location	A8NW (SW)	340	9	522690 177685
239	<b>Points of Interest - Public Infrastructure</b> Name: Esso Location: 159-167 Castelnau, London, SW13 9EW Category: Road And Rail Class Code: Petrol and Fuel Stations Positional Accuracy: Positioned to address or location	A8NW (SW)	340	9	522690 177685
239	<b>Points of Interest - Public Infrastructure</b> Name: Barnes Express Location: 159-167 Castelnau, London, SW13 9EW Category: Road And Rail Class Code: Petrol and Fuel Stations Positional Accuracy: Positioned to address or location	A8NW (SW)	340	9	522690 177685
239	<b>Points of Interest - Public Infrastructure</b> Name: Barnes Express Location: 159-167, Castelnau, Barnes, London, SW13 9EW Category: Road And Rail Class Code: Petrol and Fuel Stations Positional Accuracy: Positioned to address or location	A7NE (SW)	344	9	522686 177683
239	<b>Points of Interest - Public Infrastructure</b> Name: Esso Location: 159 Castlenau, London, SW13 9EW Category: Road And Rail Class Code: Petrol and Fuel Stations Positional Accuracy: Positioned to address or location	A7NE (SW)	346	9	522686 177681

Map ID	Details	Quadrant Reference (Compass Direction)	Estimated Distance From Site	Contact	NGR
239	<b>Points of Interest - Public Infrastructure</b> Name: Tesco Express Location: 159-167 Castelnau, London, SW13 9EW Category: Road And Rail Class Code: Petrol and Fuel Stations Positional Accuracy: Positioned to address or location	A7NE (SW)	352	9	522662 177692
239	<b>Points of Interest - Public Infrastructure</b> Name: Tesco Petrol Station Location: 159-167 Castelnau Barnes London, London, SW13 9EW Category: Road And Rail Class Code: Petrol and Fuel Stations Positional Accuracy: Positioned to address or location	A7NE (SW)	360	9	522682 177666
240	<b>Points of Interest - Public Infrastructure</b> Name: Tesco Petrol Filling Station Location: Unit 13-16 Broadway Shopping Centre, Hammersmith Broadway, London, W6 9YD Category: Road And Rail Class Code: Petrol and Fuel Stations Positional Accuracy: Positioned to address or location	A18SE (NE)	364	9	523355 178526
241	<b>Points of Interest - Public Infrastructure</b> Name: Junkanddisorderly Location: 2 Cambridge Grove, London, W6 0LA Category: Infrastructure and Facilities Class Code: Waste Storage, Processing and Disposal Positional Accuracy: Positioned to address or location	A18SW (N)	404	9	522976 178577
242	<b>Points of Interest - Public Infrastructure</b> Name: At Your Disposal Location: 37 Nowell Road, London, SW13 9BT Category: Infrastructure and Facilities Class Code: Waste Storage, Processing and Disposal Positional Accuracy: Positioned to address or location	A7NE (SW)	474	9	522492 177703
243	<b>Points of Interest - Public Infrastructure</b> Name: Hammersmith Police Station Location: 226 Shepherds Bush Road, London, W6 7NL Category: Central and Local Government Class Code: Police Stations Positional Accuracy: Positioned to address or location	A18NE (NE)	611	9	523364 178793
243	<b>Points of Interest - Public Infrastructure</b> Name: Metropolitan Police Service Location: 226 Shepherds Bush Road, London, W6 7NL Category: Central and Local Government Class Code: Police Stations Positional Accuracy: Positioned to address or location	A18NE (NE)	611	9	523364 178793
243	<b>Points of Interest - Public Infrastructure</b> Name: Metropolitan Police Service Hammersmith Location: Hammersmith Police Station 226, Shepherds Bush Road, London, W6 7NL Category: Central and Local Government Class Code: Police Stations Positional Accuracy: Positioned to address or location	A18NE (NE)	611	9	523364 178793
244	<b>Points of Interest - Public Infrastructure</b> Name: BP Service Station Location: 171 Talgarth Road, London, W6 8BJ Category: Road And Rail Class Code: Petrol and Fuel Stations Positional Accuracy: Positioned to address or location	A14NE (E)	646	9	523794 178358
244	<b>Points of Interest - Public Infrastructure</b> Name: BP Service Station Location: Talgarth Road, London, W6 8BJ Category: Road And Rail Class Code: Petrol and Fuel Stations Positional Accuracy: Positioned to address or location	A14NE (E)	648	9	523796 178358
244	<b>Points of Interest - Public Infrastructure</b> Name: Flyover Location: 161 Talgarth Road, London, W14 9DA Category: Road And Rail Class Code: Petrol and Fuel Stations Positional Accuracy: Positioned to address or location	A14NE (E)	648	9	523796 178358
244	<b>Points of Interest - Public Infrastructure</b> Name: Flyover Sf Connect Location: 161 Talgarth Road, London, W14 9DA Category: Road And Rail Class Code: Petrol and Fuel Stations Positional Accuracy: Positioned to address or location	A14NE (E)	648	9	523795 178360

Map ID	Details	Quadrant Reference (Compass Direction)	Estimated Distance From Site	Contact	NGR
244	<b>Points of Interest - Public Infrastructure</b> Name: Flyover Filling Station Location: 161 Talgarth Road, London, W14 9DA Category: Road And Rail Class Code: Petrol and Fuel Stations Positional Accuracy: Positioned to address or location	A14NE (E)	658	9	523806 178358
244	<b>Points of Interest - Public Infrastructure</b> Name: Flyover Sf Connect Location: 171 Talgarth Road, Hammersmith, London, W6 8BJ Category: Road And Rail Class Code: Petrol and Fuel Stations Positional Accuracy: Positioned to address or location	A14NE (E)	674	9	523824 178351
245	<b>Points of Interest - Public Infrastructure</b> Name: Outfall Location: SW13 Category: Infrastructure and Facilities Class Code: Waste Storage, Processing and Disposal Positional Accuracy: Positioned to an adjacent address or location	A12SW (W)	656	9	522246 178086
246	<b>Points of Interest - Public Infrastructure</b> Name: Ac Location: Rainville Court 118, Rainville Road, London, W6 9HJ Category: Infrastructure and Facilities Class Code: Waste Storage, Processing and Disposal Positional Accuracy: Positioned to address or location	A9NW (SE)	662	9	523422 177530
247	<b>Points of Interest - Public Infrastructure</b> Name: BP Connect Location: Great West Road, London, W6 9TQ Category: Road And Rail Class Code: Petrol and Fuel Stations Positional Accuracy: Positioned to address or location	A12NE (NW)	665	9	522353 178370
247	<b>Points of Interest - Public Infrastructure</b> Name: BP Service Station Location: Great West Road, London, W6 9TQ Category: Road And Rail Class Code: Petrol and Fuel Stations Positional Accuracy: Positioned to address or location	A17SE (NW)	666	9	522393 178428
247	<b>Points of Interest - Public Infrastructure</b> Name: BP Connect Location: Great West Road, London, W6 9TQ Category: Road And Rail Class Code: Petrol and Fuel Stations Positional Accuracy: Positioned to address or location	A17SE (NW)	666	9	522393 178428
247	<b>Points of Interest - Public Infrastructure</b> Name: BP Service Station Location: Great West Road, London, W6 9TQ Category: Road And Rail Class Code: Petrol and Fuel Stations Positional Accuracy: Positioned to address or location	A12NW (W)	666	9	522351 178368
247	<b>Points of Interest - Public Infrastructure</b> Name: Cromwell Road North S Station Location: Great West Road, London, W6 9TQ Category: Road And Rail Class Code: Petrol and Fuel Stations Positional Accuracy: Positioned to address or location	A17SE (NW)	666	9	522393 178428
247	<b>Points of Interest - Public Infrastructure</b> Name: Cromwell Road South Connect Location: Cromwell South Service Station, Great West Road, London, W6 9TQ Category: Road And Rail Class Code: Petrol and Fuel Stations Positional Accuracy: Positioned to address or location	A12NW (NW)	666	9	522352 178369
247	<b>Points of Interest - Public Infrastructure</b> Name: Cromwell Road Sf South Connect Location: Great, West Road, London, W6 9TQ Category: Road And Rail Class Code: Petrol and Fuel Stations Positional Accuracy: Positioned to address or location	A12NW (W)	666	9	522351 178368
247	<b>Points of Interest - Public Infrastructure</b> Name: Mfg Cromwell Road North Location: Great West Road, London, W6 9TQ Category: Road And Rail Class Code: Petrol and Fuel Stations Positional Accuracy: Positioned to address or location	A17SE (NW)	666	9	522393 178428



Map ID	Details	Quadrant Reference (Compass Direction)	Estimated Distance From Site	Contact	NGR
248	<b>Points of Interest - Public Infrastructure</b> Name: Hammersmith Cemetery Location: W6 Category: Infrastructure and Facilities Class Code: Cemeteries and Crematoria Positional Accuracy: Positioned to an adjacent address or location	A14NE (E)	740	9	523901 178138
248	<b>Points of Interest - Public Infrastructure</b> Name: Hammersmith Cemetery Location: Not Supplied Category: Infrastructure and Facilities Class Code: Cemeteries and Crematoria Positional Accuracy: Positioned to an adjacent address or location	A14NE (E)	762	9	523923 178139
249	<b>Points of Interest - Public Infrastructure</b> Name: Hammersmith Fire Station Location: 190-192 Shepherds Bush Road, Hammersmith, W6 7NL Category: Central and Local Government Class Code: Fire Brigade Stations Positional Accuracy: Positioned to address or location	A18NE (N)	757	9	523364 178946
250	<b>Points of Interest - Public Infrastructure</b> Name: Shell Service Station Location: 222-224 Fulham Palace Road, London, W6 9NT Category: Road And Rail Class Code: Petrol and Fuel Stations Positional Accuracy: Positioned to address or location	A9NE (SE)	824	9	523705 177590
250	<b>Points of Interest - Public Infrastructure</b> Name: Shell Fulham Cross Location: 222 Fulham Palace Road, London, W6 9NT Category: Road And Rail Class Code: Petrol and Fuel Stations Positional Accuracy: Positioned to address or location	A9NE (SE)	824	9	523705 177590
250	<b>Points of Interest - Public Infrastructure</b> Name: Shell Fulham Cross Location: 222 Fulham Palace Road, London, W6 9NT Category: Road And Rail Class Code: Petrol and Fuel Stations Positional Accuracy: Positioned to address or location	A9NE (SE)	824	9	523705 177590
250	<b>Points of Interest - Public Infrastructure</b> Name: Shell Fulham Cross Location: 222 Fulham Palace Road, London, W6 9NT Category: Road And Rail Class Code: Petrol and Fuel Stations Positional Accuracy: Positioned to address or location	A9NE (SE)	825	9	523704 177588
251	<b>Points of Interest - Public Infrastructure</b> Name: Hammersmith Cemetery Location: W6 Category: Infrastructure and Facilities Class Code: Cemeteries and Crematoria Positional Accuracy: Positioned to an adjacent address or location	A15NW (E)	897	9	524061 178193
252	<b>Points of Interest - Public Infrastructure</b> Name: Outfall Location: W4 Category: Infrastructure and Facilities Class Code: Waste Storage, Processing and Disposal Positional Accuracy: Positioned to an adjacent address or location	A11SE (W)	905	9	521986 178011
252	<b>Points of Interest - Public Infrastructure</b> Name: Outfall Location: W4 Category: Infrastructure and Facilities Class Code: Waste Storage, Processing and Disposal Positional Accuracy: Positioned to an adjacent address or location	A11SE (W)	908	9	521983 178012
253	<b>Points of Interest - Public Infrastructure</b> Name: Reston Waste Location: Trussley Works, Trussley Rd, London, W6 7PR Category: Infrastructure and Facilities Class Code: Waste Storage, Processing and Disposal Positional Accuracy: Positioned to address or location	A23SE (N)	920	9	523242 179134
254	<b>Points of Interest - Public Infrastructure</b> Name: Tesco Petrol Filling Station Location: 180 Shepherds Bush Road, London, W6 7NL Category: Road And Rail Class Code: Petrol and Fuel Stations Positional Accuracy: Positioned to address or location	A23SE (N)	941	9	523353 179138

Map ID	Details	Quadrant Reference (Compass Direction)	Estimated Distance From Site	Contact	NGR
255	<b>Points of Interest - Public Infrastructure</b> Name: Tesco Petrol Filling Station Location: 327 King St, London, W6 9NH Category: Road And Rail Class Code: Petrol and Fuel Stations Positional Accuracy: Positioned to address or location	A17SW (NW)	968	9	522164 178626
256	<b>Points of Interest - Recreational and Environmental</b> Name: Playground Location: Queen Caroline Street, W6 Category: Recreational Class Code: Playgrounds Positional Accuracy: Positioned to an adjacent address or location	A13NE (NE)	41	9	523167 178258
256	<b>Points of Interest - Recreational and Environmental</b> Name: Playground Location: Not Supplied Category: Recreational Class Code: Playgrounds Positional Accuracy: Positioned to an adjacent address or location	A13NE (NE)	42	9	523167 178259
257	<b>Points of Interest - Recreational and Environmental</b> Name: Playground Location: Queen Caroline Street, W6 Category: Recreational Class Code: Playgrounds Positional Accuracy: Positioned to an adjacent address or location	A13NE (NE)	60	9	523224 178215
257	<b>Points of Interest - Recreational and Environmental</b> Name: Playground Location: Not Supplied Category: Recreational Class Code: Playgrounds Positional Accuracy: Positioned to an adjacent address or location	A13NE (NE)	61	9	523225 178216
257	<b>Points of Interest - Recreational and Environmental</b> Name: Playground Location: Not Supplied Category: Recreational Class Code: Playgrounds Positional Accuracy: Positioned to an adjacent address or location	A13NE (NE)	97	9	523260 178197
257	<b>Points of Interest - Recreational and Environmental</b> Name: Playground Location: Chancellors Street, W6 Category: Recreational Class Code: Playgrounds Positional Accuracy: Positioned to address or location	A13NE (NE)	99	9	523263 178199
258	<b>Points of Interest - Recreational and Environmental</b> Name: Playground Location: Not Supplied Category: Recreational Class Code: Playgrounds Positional Accuracy: Positioned to an adjacent address or location	A14NW (E)	217	9	523376 178162
258	<b>Points of Interest - Recreational and Environmental</b> Name: Playground Location: The Square, W6 Category: Recreational Class Code: Playgrounds Positional Accuracy: Positioned to an adjacent address or location	A14NW (E)	218	9	523377 178162
258	<b>Points of Interest - Recreational and Environmental</b> Name: Play Area Location: W6 Category: Recreational Class Code: Playgrounds Positional Accuracy: Positioned to an adjacent address or location	A14NW (E)	241	9	523373 178092
259	<b>Points of Interest - Recreational and Environmental</b> Name: Playground Location: Not Supplied Category: Recreational Class Code: Playgrounds Positional Accuracy: Positioned to an adjacent address or location	A18SW (N)	296	9	522958 178445
259	<b>Points of Interest - Recreational and Environmental</b> Name: Playground Location: Bridge Avenue, W6 Category: Recreational Class Code: Playgrounds Positional Accuracy: Positioned to address or location	A18SW (N)	298	9	522964 178450

Map ID	Details	Quadrant Reference (Compass Direction)	Estimated Distance From Site	Contact	NGR
260	<b>Points of Interest - Recreational and Environmental</b> Name: Playground Location: Distillery Lane, W6 Category: Recreational Class Code: Playgrounds Positional Accuracy: Positioned to an adjacent address or location	A14NW (E)	300	9	523442 178098
260	<b>Points of Interest - Recreational and Environmental</b> Name: Playground Location: Not Supplied Category: Recreational Class Code: Playgrounds Positional Accuracy: Positioned to an adjacent address or location	A14NW (E)	308	9	523451 178099
261	<b>Points of Interest - Recreational and Environmental</b> Name: Play Area Location: W6 Category: Recreational Class Code: Playgrounds Positional Accuracy: Positioned to an adjacent address or location	A13NW (NW)	388	9	522721 178353
262	<b>Points of Interest - Recreational and Environmental</b> Name: Play Area Location: Nr Lillian Road, SW13 Category: Recreational Class Code: Playgrounds Positional Accuracy: Positioned to address or location	A12SW (W)	557	9	522338 178038
263	<b>Points of Interest - Recreational and Environmental</b> Name: Playground Location: Not Supplied Category: Recreational Class Code: Playgrounds Positional Accuracy: Positioned to an adjacent address or location	A12NW (W)	746	9	522205 178256
263	<b>Points of Interest - Recreational and Environmental</b> Name: Playground Location: Samels Court, W6 Category: Recreational Class Code: Playgrounds Positional Accuracy: Positioned to an adjacent address or location	A12NW (W)	746	9	522205 178255
264	<b>Points of Interest - Recreational and Environmental</b> Name: Playground Location: Not Supplied Category: Recreational Class Code: Playgrounds Positional Accuracy: Positioned to an adjacent address or location	A14SE (E)	786	9	523903 177942
264	<b>Points of Interest - Recreational and Environmental</b> Name: Playground Location: Margravine Road, W6 Category: Recreational Class Code: Playgrounds Positional Accuracy: Positioned to address or location	A14SE (E)	790	9	523903 177931
265	<b>Points of Interest - Recreational and Environmental</b> Name: Playground Location: Washington Road, SW13 Category: Recreational Class Code: Playgrounds Positional Accuracy: Positioned to address or location	A7SE (SW)	809	9	522360 177349
265	<b>Points of Interest - Recreational and Environmental</b> Name: Playground Location: Not Supplied Category: Recreational Class Code: Playgrounds Positional Accuracy: Positioned to an adjacent address or location	A7SE (SW)	811	9	522359 177347
266	<b>Points of Interest - Recreational and Environmental</b> Name: Play Area Location: Not Supplied Category: Recreational Class Code: Playgrounds Positional Accuracy: Positioned to an adjacent address or location	A17SW (NW)	836	9	522262 178537
266	<b>Points of Interest - Recreational and Environmental</b> Name: Play Area Location: Aiten Place, W6 Category: Recreational Class Code: Playgrounds Positional Accuracy: Positioned to address or location	A17SW (NW)	845	9	522260 178549

Map ID	Details	Quadrant Reference (Compass Direction)	Estimated Distance From Site	Contact	NGR
267	<b>Points of Interest - Recreational and Environmental</b> Name: Playground Location: Not Supplied Category: Recreational Class Code: Playgrounds Positional Accuracy: Positioned to an adjacent address or location	A14SE (E)	894	9	523976 177836
267	<b>Points of Interest - Recreational and Environmental</b> Name: Playground Location: Greyhound Road, W6 Category: Recreational Class Code: Playgrounds Positional Accuracy: Positioned to an adjacent address or location	A14SE (E)	894	9	523976 177837
268	<b>Points of Interest - Recreational and Environmental</b> Name: Playground Location: W6 Category: Recreational Class Code: Playgrounds Positional Accuracy: Positioned to an adjacent address or location	A19NW (NE)	904	9	523637 178986
268	<b>Points of Interest - Recreational and Environmental</b> Name: Playground Location: Brook Green, W6 Category: Recreational Class Code: Playgrounds Positional Accuracy: Positioned to address or location	A19NW (NE)	906	9	523637 178988
268	<b>Points of Interest - Recreational and Environmental</b> Name: Playground Location: Not Supplied Category: Recreational Class Code: Playgrounds Positional Accuracy: Positioned to an adjacent address or location	A19NW (NE)	924	9	523643 179006
269	<b>Points of Interest - Recreational and Environmental</b> Name: Playground Location: Not Supplied Category: Recreational Class Code: Playgrounds Positional Accuracy: Positioned to an adjacent address or location	A15SW (E)	919	9	524064 178026
269	<b>Points of Interest - Recreational and Environmental</b> Name: Playground Location: Claxton Grove, W6 Category: Recreational Class Code: Playgrounds Positional Accuracy: Positioned to an adjacent address or location	A15SW (E)	919	9	524064 178025
270	<b>Points of Interest - Recreational and Environmental</b> Name: Play Area Location: W6 Category: Recreational Class Code: Playgrounds Positional Accuracy: Positioned to an adjacent address or location	A9NE (E)	920	9	523951 177735
271	<b>Points of Interest - Recreational and Environmental</b> Name: Playground Location: Not Supplied Category: Recreational Class Code: Playgrounds Positional Accuracy: Positioned to an adjacent address or location	A17NE (NW)	929	9	522369 178780
271	<b>Points of Interest - Recreational and Environmental</b> Name: Playground Location: Ravenscourt Park, W6 Category: Recreational Class Code: Playgrounds Positional Accuracy: Positioned to address or location	A17NE (NW)	929	9	522369 178781
271	<b>Points of Interest - Recreational and Environmental</b> Name: Playground Location: Not Supplied Category: Recreational Class Code: Playgrounds Positional Accuracy: Positioned to an adjacent address or location	A17NW (NW)	990	9	522322 178820
272	<b>Points of Interest - Recreational and Environmental</b> Name: Playground Location: Not Supplied Category: Recreational Class Code: Playgrounds Positional Accuracy: Positioned to an adjacent address or location	A9NE (SE)	949	9	523744 177459

Map ID	Details	Quadrant Reference (Compass Direction)	Estimated Distance From Site	Contact	NGR
272	<b>Points of Interest - Recreational and Environmental</b> Name: Playground Location: Crabtree Lane, SW6 Category: Recreational Class Code: Playgrounds Positional Accuracy: Positioned to an adjacent address or location	A9NE (SE)	949	9	523744 177458
273	<b>Underground Electrical Cables</b> Unique Feature Identifier: 10007380 Cable Status: Electrically Decommissioned Cable Type: Alternating Current Record Last: 26th October 2017 Updated:	A13NE (NE)	0	10	523101 178195
274	<b>Underground Electrical Cables</b> Unique Feature Identifier: 10006838 Cable Status: Electrically Decommissioned Cable Type: Alternating Current Record Last: 26th October 2017 Updated:	A13NE (E)	122	10	523241 178117
275	<b>Underground Electrical Cables</b> Unique Feature Identifier: 10006839 Cable Status: Electrically Decommissioned Cable Type: Alternating Current Record Last: 26th October 2017 Updated:	A18SE (N)	293	10	523051 178489
276	<b>Underground Electrical Cables</b> Unique Feature Identifier: 10006837 Cable Status: Electrically Decommissioned Cable Type: Alternating Current Record Last: 26th October 2017 Updated:	A14SW (SE)	475	10	523437 177821
277	<b>Underground Electrical Cables</b> Unique Feature Identifier: 10006840 Cable Status: Electrically Decommissioned Cable Type: Alternating Current Record Last: 26th October 2017 Updated:	A18NW (N)	689	10	522859 178837
278	<b>Underground Electrical Cables</b> Unique Feature Identifier: 10007648 Cable Status: Electrically Decommissioned Cable Type: Alternating Current Record Last: 26th October 2017 Updated:	A9SW (SE)	870	10	523545 177359

Map ID	Details	Quadrant Reference (Compass Direction)	Estimated Distance From Site	Contact	NGR
279	<b>Local Nature Reserves</b> Name: Chiswick Eyot Multiple Area: N Area (m2): 8256.36 Source: Natural England Designation Date: 28th January 1990	A11SE (W)	911	11	521983 178050
280	<b>Local Nature Reserves</b> Name: Leg Of Mutton Reservoir Multiple Area: N Area (m2): 81923.2 Source: Natural England Designation Date: 1st January 1990	A6NE (SW)	949	11	521990 177660
281	<b>Nitrate Vulnerable Zones</b> Name: Beverley Brook (Motspur Park To Thames) And Pyl Brook At West Barnes Nvz Description: Surface Water Source: Environment Agency, Head Office	A13SW (SW)	0	5	522935 177998
282	<b>Sites of Special Scientific Interest</b> Name: Barn Elms Wetland Centre Multiple Areas: N Total Area (m2): 298580.85 Source: Natural England Reference: 2000457 Designation Details: Site Of Special Scientific Interest Designation Date: 2nd February 2002 Date Type: Notified	A8SW (S)	611	11	522979 177330



Agency & Hydrological	Version	Update Cycle
<b>Contaminated Land Register Entries and Notices</b> London Borough of Wandsworth - Environmental Health Department London Borough of Merton - Environmental Health Department London Borough of Hounslow - Contaminated Land Section Royal Borough of Kensington And Chelsea - Environmental Services London Borough of Lambeth - Environmental Health Department London Borough of Ealing - Environmental Health and Trading Standards Division Westminster City Council - Environmental Health Department London Borough of Hammersmith And Fulham - Environmental Health Department London Borough of Brent - Environmental Health Department London Borough of Richmond upon Thames - Planning and Review Department Environment Agency - Head Office	January 2013 January 2015 May 2014 May 2014 November 2014 October 2013 October 2014 September 2013 September 2014 September 2014 September 2019	Annual Rolling Update Annual Rolling Update Annual Rolling Update Annual Rolling Update Annual Rolling Update Annual Rolling Update Annual Rolling Update Annual Rolling Update Annual Rolling Update Annual Rolling Update Annually
<b>Discharge Consents</b> Environment Agency - Thames Region	January 2020	Quarterly
<b>Enforcement and Prohibition Notices</b> Environment Agency - Thames Region	March 2013	Annual Rolling Update
<b>Integrated Pollution Controls</b> Environment Agency - Thames Region	October 2008	Variable
<b>Integrated Pollution Prevention And Control</b> Environment Agency - South East Region - Kent & South London Area Environment Agency - South East Region - North East Thames Area Environment Agency - Thames Region	January 2020 January 2020 January 2020	Quarterly Quarterly Quarterly
<b>Local Authority Integrated Pollution Prevention And Control</b> London Borough of Wandsworth - Environmental Health Department London Borough of Hounslow - Environmental Health Department London Borough of Richmond upon Thames - Environmental Health Department London Borough of Ealing - Environmental Health and Trading Standards Division London Borough of Hammersmith And Fulham - Environmental Health Department London Borough of Brent - Environmental Health Department London Borough of Lambeth - Environmental Health Department Westminster City Council - Environmental Health Department London Port Health Authority - Environmental Services London Borough of Merton - Environmental Health Department Royal Borough of Kensington And Chelsea - Environmental Health Department	August 2014 February 2013 January 2015 July 2015 March 2014 March 2016 May 2016 November 2015 October 2014 September 2014 September 2014	Variable Variable Variable Variable Variable Variable Variable Variable Variable Variable Variable
<b>Local Authority Pollution Prevention and Controls</b> London Borough of Wandsworth - Environmental Health Department London Borough of Hounslow - Environmental Health Department London Borough of Richmond upon Thames - Environmental Health Department London Borough of Ealing - Environmental Health and Trading Standards Division London Borough of Hammersmith And Fulham - Environmental Health Department London Borough of Brent - Environmental Health Department London Borough of Lambeth - Environmental Health Department Westminster City Council - Environmental Health Department London Port Health Authority - Environmental Services London Borough of Merton - Environmental Health Department Royal Borough of Kensington And Chelsea - Environmental Health Department	August 2014 February 2013 January 2015 July 2015 March 2014 March 2016 May 2016 November 2015 October 2014 September 2014 September 2014	Annual Rolling Update Annual Rolling Update Annual Rolling Update Annual Rolling Update Annual Rolling Update Annual Rolling Update Annual Rolling Update Not Applicable Annual Rolling Update Annual Rolling Update Annual Rolling Update

Agency & Hydrological	Version	Update Cycle
<b>Local Authority Pollution Prevention and Control Enforcements</b>		
London Borough of Wandsworth - Environmental Health Department	August 2014	Variable
London Borough of Hounslow - Environmental Health Department	February 2013	Variable
London Borough of Richmond upon Thames - Environmental Health Department	January 2015	Variable
London Borough of Ealing - Environmental Health and Trading Standards Division	July 2015	Variable
London Borough of Hammersmith And Fulham - Environmental Health Department	March 2014	Variable
London Borough of Brent - Environmental Health Department	March 2016	Variable
London Borough of Lambeth - Environmental Health Department	May 2016	Variable
Westminster City Council - Environmental Health Department	November 2015	Variable
London Port Health Authority - Environmental Services	October 2014	Variable
London Borough of Merton - Environmental Health Department	September 2014	Variable
Royal Borough of Kensington And Chelsea - Environmental Health Department	September 2014	Variable
<b>Nearest Surface Water Feature</b>		
Ordnance Survey	February 2020	
<b>Pollution Incidents to Controlled Waters</b>		
Environment Agency - Thames Region	September 1999	Not Applicable
<b>Prosecutions Relating to Authorised Processes</b>		
Environment Agency - Thames Region	March 2013	Annual Rolling Update
<b>Prosecutions Relating to Controlled Waters</b>		
Environment Agency - Thames Region	March 2013	Annual Rolling Update
<b>Registered Radioactive Substances</b>		
Environment Agency - Thames Region	June 2016	
<b>River Quality</b>		
Environment Agency - Head Office	November 2001	Not Applicable
<b>River Quality Biology Sampling Points</b>		
Environment Agency - Head Office	July 2012	Annually
<b>River Quality Chemistry Sampling Points</b>		
Environment Agency - Head Office	July 2012	Annually
<b>Substantiated Pollution Incident Register</b>		
Environment Agency - South East Region - Kent & South London Area	January 2020	Quarterly
Environment Agency - South East Region - North East Thames Area	January 2020	Quarterly
Environment Agency - Thames Region - North East Area	January 2020	Quarterly
Environment Agency - Thames Region - South East Area	January 2020	Quarterly
<b>Water Abstractions</b>		
Environment Agency - Thames Region	April 2020	Quarterly
<b>Water Industry Act Referrals</b>		
Environment Agency - Thames Region	October 2017	Quarterly
<b>Groundwater Vulnerability Map</b>		
Environment Agency - Head Office	June 2018	As notified
<b>Bedrock Aquifer Designations</b>		
Environment Agency - Head Office	January 2018	Annually
<b>Superficial Aquifer Designations</b>		
Environment Agency - Head Office	January 2018	Annually
<b>Source Protection Zones</b>		
Environment Agency - Head Office	October 2019	Quarterly
<b>Extreme Flooding from Rivers or Sea without Defences</b>		
Environment Agency - Head Office	February 2020	Quarterly
<b>Flooding from Rivers or Sea without Defences</b>		
Environment Agency - Head Office	February 2020	Quarterly
<b>Areas Benefiting from Flood Defences</b>		
Environment Agency - Head Office	February 2020	Quarterly

Agency & Hydrological	Version	Update Cycle
<b>Flood Water Storage Areas</b> Environment Agency - Head Office	February 2020	Quarterly
<b>Flood Defences</b> Environment Agency - Head Office	February 2020	Quarterly
<b>OS Water Network Lines</b> Ordnance Survey	January 2020	Quarterly
<b>Surface Water 1 in 30 year Flood Extent</b> Environment Agency - Head Office	October 2013	Annually
<b>Surface Water 1 in 100 year Flood Extent</b> Environment Agency - Head Office	October 2013	Annually
<b>Surface Water 1 in 1000 year Flood Extent</b> Environment Agency - Head Office	October 2013	Annually
<b>Surface Water Suitability</b> Environment Agency - Head Office	October 2013	Annually
<b>BGS Groundwater Flooding Susceptibility</b> British Geological Survey - National Geoscience Information Service	May 2013	Annually

Waste	Version	Update Cycle
<b>BGS Recorded Landfill Sites</b> British Geological Survey - National Geoscience Information Service	June 1996	Not Applicable
<b>Historical Landfill Sites</b> Environment Agency - Head Office	October 2019	Quarterly
<b>Integrated Pollution Control Registered Waste Sites</b> Environment Agency - Thames Region	October 2008	Not Applicable
<b>Licensed Waste Management Facilities (Landfill Boundaries)</b> Environment Agency - South East Region - Kent & South London Area Environment Agency - South East Region - North East Thames Area Environment Agency - Thames Region - North East Area Environment Agency - Thames Region - South East Area	November 2019 November 2019 November 2019 November 2019	Quarterly Quarterly Quarterly Quarterly
<b>Licensed Waste Management Facilities (Locations)</b> Environment Agency - South East Region - Kent & South London Area Environment Agency - South East Region - North East Thames Area Environment Agency - Thames Region - North East Area Environment Agency - Thames Region - South East Area	January 2020 January 2020 January 2020 January 2020	Quarterly Quarterly Quarterly Quarterly
<b>Local Authority Landfill Coverage</b> London Borough of Brent - Environmental Health Department London Borough of Ealing London Borough of Hammersmith And Fulham - Environmental Health Department London Borough of Hounslow - Environmental Health Department London Borough of Lambeth - Environmental Health Department London Borough of Merton - Environmental Health Department London Borough of Richmond upon Thames London Borough of Wandsworth - Environmental Health Department Royal Borough of Kensington And Chelsea Westminster City Council - Environmental Health Department	May 2000 May 2000 May 2000 May 2000 May 2000 May 2000 May 2000 May 2000 May 2000 May 2000	Not Applicable Not Applicable Not Applicable Not Applicable Not Applicable Not Applicable Not Applicable Not Applicable Not Applicable Not Applicable
<b>Local Authority Recorded Landfill Sites</b> London Borough of Wandsworth - Environmental Health Department London Borough of Brent - Environmental Health Department London Borough of Ealing London Borough of Hammersmith And Fulham - Environmental Health Department London Borough of Hounslow - Environmental Health Department London Borough of Lambeth - Environmental Health Department London Borough of Merton - Environmental Health Department London Borough of Richmond upon Thames Royal Borough of Kensington And Chelsea Westminster City Council - Environmental Health Department	April 2003 May 2000 May 2000 May 2000 May 2000 May 2000 May 2000 May 2000 May 2000 May 2000	Not Applicable Not Applicable Not Applicable Not Applicable Not Applicable Not Applicable Not Applicable Not Applicable Not Applicable Not Applicable
<b>Potentially Infilled Land (Non-Water)</b> Landmark Information Group Limited	December 1999	Not Applicable
<b>Potentially Infilled Land (Water)</b> Landmark Information Group Limited	December 1999	Not Applicable
<b>Registered Landfill Sites</b> Environment Agency - Thames Region - North East Area Environment Agency - Thames Region - South East Area	March 2003 March 2003	Not Applicable Not Applicable
<b>Registered Waste Transfer Sites</b> Environment Agency - Thames Region - North East Area Environment Agency - Thames Region - South East Area	March 2003 March 2003	Not Applicable Not Applicable
<b>Registered Waste Treatment or Disposal Sites</b> Environment Agency - Thames Region - North East Area Environment Agency - Thames Region - South East Area	June 2015 March 2003	Not Applicable Not Applicable

Hazardous Substances	Version	Update Cycle
<b>Control of Major Accident Hazards Sites (COMAH)</b> Health and Safety Executive	April 2018	Bi-Annually
<b>Explosive Sites</b> Health and Safety Executive	March 2017	Annually
<b>Notification of Installations Handling Hazardous Substances (NIHHS)</b> Health and Safety Executive	November 2000	Not Applicable
<b>Planning Hazardous Substance Enforcements</b> London Borough of Ealing London Borough of Hounslow London Borough of Lambeth - Planning Department London Borough of Merton London Borough of Richmond upon Thames London Borough of Wandsworth - Technical Services Royal Borough of Kensington And Chelsea Westminster City Council London Port Health Authority - Environmental Services London Borough of Brent London Borough of Hammersmith And Fulham - Environmental Protection	February 2016 February 2016 February 2016 February 2016 February 2016 February 2016 February 2016 February 2016 January 2008 January 2016 September 2014	Variable Variable Variable Variable Variable Variable Variable Variable Annual Rolling Update Variable Variable
<b>Planning Hazardous Substance Consents</b> London Borough of Hammersmith And Fulham - Environmental Protection London Borough of Ealing London Borough of Hounslow London Borough of Lambeth - Planning Department London Borough of Merton London Borough of Richmond upon Thames London Borough of Wandsworth - Technical Services Royal Borough of Kensington And Chelsea Westminster City Council London Port Health Authority - Environmental Services London Borough of Brent	August 2015 February 2016 February 2016 February 2016 February 2016 February 2016 February 2016 February 2016 February 2016 January 2008 January 2016	Variable Variable Variable Variable Variable Variable Variable Variable Variable Annual Rolling Update Variable

Geological	Version	Update Cycle
<b>BGS 1:625,000 Solid Geology</b> British Geological Survey - National Geoscience Information Service	January 2009	Not Applicable
<b>BGS Estimated Soil Chemistry</b> British Geological Survey - National Geoscience Information Service	October 2015	Annually
<b>BGS Recorded Mineral Sites</b> British Geological Survey - National Geoscience Information Service	October 2019	Bi-Annually
<b>BGS Urban Soil Chemistry</b> British Geological Survey - National Geoscience Information Service	October 2015	Annually
<b>BGS Urban Soil Chemistry Averages</b> British Geological Survey - National Geoscience Information Service	October 2015	Annually
<b>CBSCB Compensation District</b> Cheshire Brine Subsidence Compensation Board (CBSCB)	August 2011	Not Applicable
<b>Coal Mining Affected Areas</b> The Coal Authority - Property Searches	March 2014	Annual Rolling Update
<b>Mining Instability</b> Ove Arup & Partners	October 2000	Not Applicable
<b>Non Coal Mining Areas of Great Britain</b> British Geological Survey - National Geoscience Information Service	May 2015	Not Applicable
<b>Potential for Collapsible Ground Stability Hazards</b> British Geological Survey - National Geoscience Information Service	January 2019	Annually
<b>Potential for Compressible Ground Stability Hazards</b> British Geological Survey - National Geoscience Information Service	January 2019	Annually
<b>Potential for Ground Dissolution Stability Hazards</b> British Geological Survey - National Geoscience Information Service	January 2019	Annually
<b>Potential for Landslide Ground Stability Hazards</b> British Geological Survey - National Geoscience Information Service	January 2019	Annually
<b>Potential for Running Sand Ground Stability Hazards</b> British Geological Survey - National Geoscience Information Service	January 2019	Annually
<b>Potential for Shrinking or Swelling Clay Ground Stability Hazards</b> British Geological Survey - National Geoscience Information Service	January 2019	Annually
<b>Radon Potential - Radon Affected Areas</b> British Geological Survey - National Geoscience Information Service	July 2011	Annually
<b>Radon Potential - Radon Protection Measures</b> British Geological Survey - National Geoscience Information Service	July 2011	Annually



Industrial Land Use	Version	Update Cycle
<b>Contemporary Trade Directory Entries</b> Thomson Directories	January 2020	Quarterly
<b>Fuel Station Entries</b> Catalist Ltd - Experian	April 2020	Quarterly
<b>Gas Pipelines</b> National Grid	July 2014	
<b>Points of Interest - Commercial Services</b> PointX	March 2020	Quarterly
<b>Points of Interest - Education and Health</b> PointX	March 2020	Quarterly
<b>Points of Interest - Manufacturing and Production</b> PointX	March 2020	Quarterly
<b>Points of Interest - Public Infrastructure</b> PointX	March 2020	Quarterly
<b>Points of Interest - Recreational and Environmental</b> PointX	March 2020	Quarterly
<b>Underground Electrical Cables</b> National Grid	October 2019	

Sensitive Land Use	Version	Update Cycle
<b>Ancient Woodland</b> Natural England	August 2018	Bi-Annually
<b>Areas of Adopted Green Belt</b> London Borough of Brent London Borough of Ealing London Borough of Hammersmith And Fulham - Environment Department London Borough of Hounslow London Borough of Lambeth London Borough of Merton London Borough of Richmond upon Thames London Borough of Wandsworth - Technical Services Royal Borough of Kensington And Chelsea Westminster City Council	February 2020 February 2020 February 2020 February 2020 February 2020 February 2020 February 2020 February 2020 February 2020 February 2020	As notified As notified As notified As notified As notified As notified As notified As notified As notified As notified
<b>Areas of Unadopted Green Belt</b> London Borough of Brent London Borough of Ealing London Borough of Hammersmith And Fulham - Environment Department London Borough of Hounslow London Borough of Lambeth London Borough of Merton London Borough of Richmond upon Thames London Borough of Wandsworth - Technical Services Royal Borough of Kensington And Chelsea Westminster City Council	February 2020 February 2020 February 2020 February 2020 February 2020 February 2020 February 2020 February 2020 February 2020 February 2020	As notified As notified As notified As notified As notified As notified As notified As notified As notified As notified
<b>Areas of Outstanding Natural Beauty</b> Natural England	June 2019	Bi-Annually
<b>Environmentally Sensitive Areas</b> Natural England	January 2017	
<b>Forest Parks</b> Forestry Commission	April 1997	Not Applicable
<b>Local Nature Reserves</b> Natural England	April 2020	Bi-Annually
<b>Marine Nature Reserves</b> Natural England	July 2019	Bi-Annually
<b>National Nature Reserves</b> Natural England	July 2019	Bi-Annually
<b>National Parks</b> Natural England	April 2017	Bi-Annually
<b>Nitrate Sensitive Areas</b> Natural England	April 2016	Not Applicable
<b>Nitrate Vulnerable Zones</b> Environment Agency - Head Office Department for Environment, Food and Rural Affairs (DEFRA - formerly FRCA)	December 2017 October 2015	Bi-Annually
<b>Ramsar Sites</b> Natural England	April 2019	Bi-Annually
<b>Sites of Special Scientific Interest</b> Natural England	March 2019	Bi-Annually
<b>Special Areas of Conservation</b> Natural England	June 2019	Bi-Annually
<b>Special Protection Areas</b> Natural England	April 2019	Bi-Annually

A selection of organisations who provide data within this report

Data Supplier	Data Supplier Logo
Ordnance Survey	
Environment Agency	
Scottish Environment Protection Agency	
The Coal Authority	
British Geological Survey	 <b>British Geological Survey</b> <small>NATURAL ENVIRONMENT RESEARCH COUNCIL</small>
Centre for Ecology and Hydrology	 <b>Centre for Ecology &amp; Hydrology</b> <small>NATURAL ENVIRONMENT RESEARCH COUNCIL</small>
Natural Resources Wales	
Scottish Natural Heritage	
Natural England	
Public Health England	
Ove Arup	
Peter Brett Associates	

Contact	Name and Address	Contact Details
1	<b>British Geological Survey - Enquiry Service</b> British Geological Survey, Environmental Science Centre, Keyworth, Nottingham, Nottinghamshire, NG12 5GG	Telephone: 0115 936 3143 Fax: 0115 936 3276 Email: enquiries@bgs.ac.uk Website: www.bgs.ac.uk
2	<b>Environment Agency - National Customer Contact Centre (NCCC)</b> PO Box 544, Templeborough, Rotherham, S60 1BY	Telephone: 03708 506 506 Email: enquiries@environment-agency.gov.uk
3	<b>London Borough of Richmond upon Thames - Environmental Health Department</b> 4 Waldegrave Road, Teddington, Middlesex, TW11 8EN	Telephone: 020 8891 1411 Fax: 020 8891 7702 Website: www.richmond.gov.uk
4	<b>London Borough of Hammersmith And Fulham - Environmental Health Department</b> Town Hall, King Street, Hammersmith, London, W6 9JU	Telephone: 0208 748 3020 Website: www.lbhf.gov.uk
5	<b>Environment Agency - Head Office</b> Rio House, Waterside Drive, Aztec West, Almondsbury, Bristol, Avon, BS32 4UD	Telephone: 01454 624400 Fax: 01454 624409
6	<b>Ordnance Survey</b> Adanac Drive, Southampton, Hampshire, SO16 0AS	Telephone: 03456 05 05 05 Email: customerservices@ordnancesurvey.co.uk Website: www.ordnancesurvey.gov.uk
7	<b>London Borough of Richmond upon Thames</b> Civic Centre, 44 York Street, Twickenham, Middlesex, TW1 3BZ	Telephone: 020 8891 1411 Fax: 020 8891 7702 Website: www.richmond.gov.uk
8	<b>London Borough of Hounslow - Environmental Health Department</b> Civic Centre, Lampton Road, Hounslow, Middlesex, TW3 4DN	Telephone: 020 8583 2000 Website: www.hounslow.gov.uk
9	<b>PointX</b> 7 Abbey Court, Eagle Way, Sowton, Exeter, Devon, EX2 7HY	Website: www.pointx.co.uk
10	<b>Landmark Information Group Limited</b> Imperium, Imperial Way, Reading, Berkshire, RG2 0TD	Telephone: 0844 844 9966 Fax: 0844 844 9951 Email: helpdesk@landmark.co.uk Website: www.landmark.co.uk
11	<b>Natural England</b> County Hall, Spetchley Road, Worcester, WR5 2NP	Telephone: 0300 060 3900 Email: enquiries@naturalengland.org.uk Website: www.naturalengland.org.uk
-	<b>Public Health England - Radon Survey, Centre for Radiation, Chemical and Environmental Hazards</b> Chilton, Didcot, Oxfordshire, OX11 0RQ	Telephone: 01235 822622 Fax: 01235 833891 Email: radon@phe.gov.uk Website: www.ukradon.org
-	<b>Landmark Information Group Limited</b> Imperium, Imperial Way, Reading, Berkshire, RG2 0TD	Telephone: 0844 844 9952 Fax: 0844 844 9951 Email: customerservices@landmarkinfo.co.uk Website: www.landmarkinfo.co.uk

Please note that the Environment Agency / Natural Resources Wales / SEPA have a charging policy in place for enquiries.

## Index Map

For ease of identification, your site and buffer have been split into Slices, Segments and Quadrants. These are illustrated on the Index Map opposite and explained further below.

**Slice**  
Each slice represents a 1:10,000 plot area (2.7km x 2.7km) for your site and buffer. A large site and buffer may be made up of several slices (represented by a red outline) that are referenced by letters of the alphabet, starting from the bottom left corner of the slice "grid". This grid does not relate to National Grid lines but is designed to give best fit over the site and buffer.

**Segment**  
A segment represents a 1:2,500 plot area. Segments that have plot files associated with them are shown in dark green, others in light blue. These are numbered from the bottom left hand corner within each slice.

**Quadrant**  
A quadrant is a quarter of a segment. These are labelled as NW, NE, SW, SE and are referenced in the datasheet to allow features to be quickly located on plots. Therefore a feature that has a quadrant reference of A7NW will be in Slice A, Segment 7 and the NW Quadrant.

A selection of organisations who provide data within this report:



Envirocheck reports are compiled from 136 different sources of data.

## Client Details

Mrs A Boucher, Pell Frischmann, Burrator House,  
Peninsula Park, Rydon Lane, Exeter, Devon, EX2 7NT

## Order Details

Order Number: 242048626\_1\_1  
Customer Ref: 102963 HTB JB  
National Grid Reference: 523020, 178080  
Site Area (Ha): 0.57  
Search Buffer (m): 1000

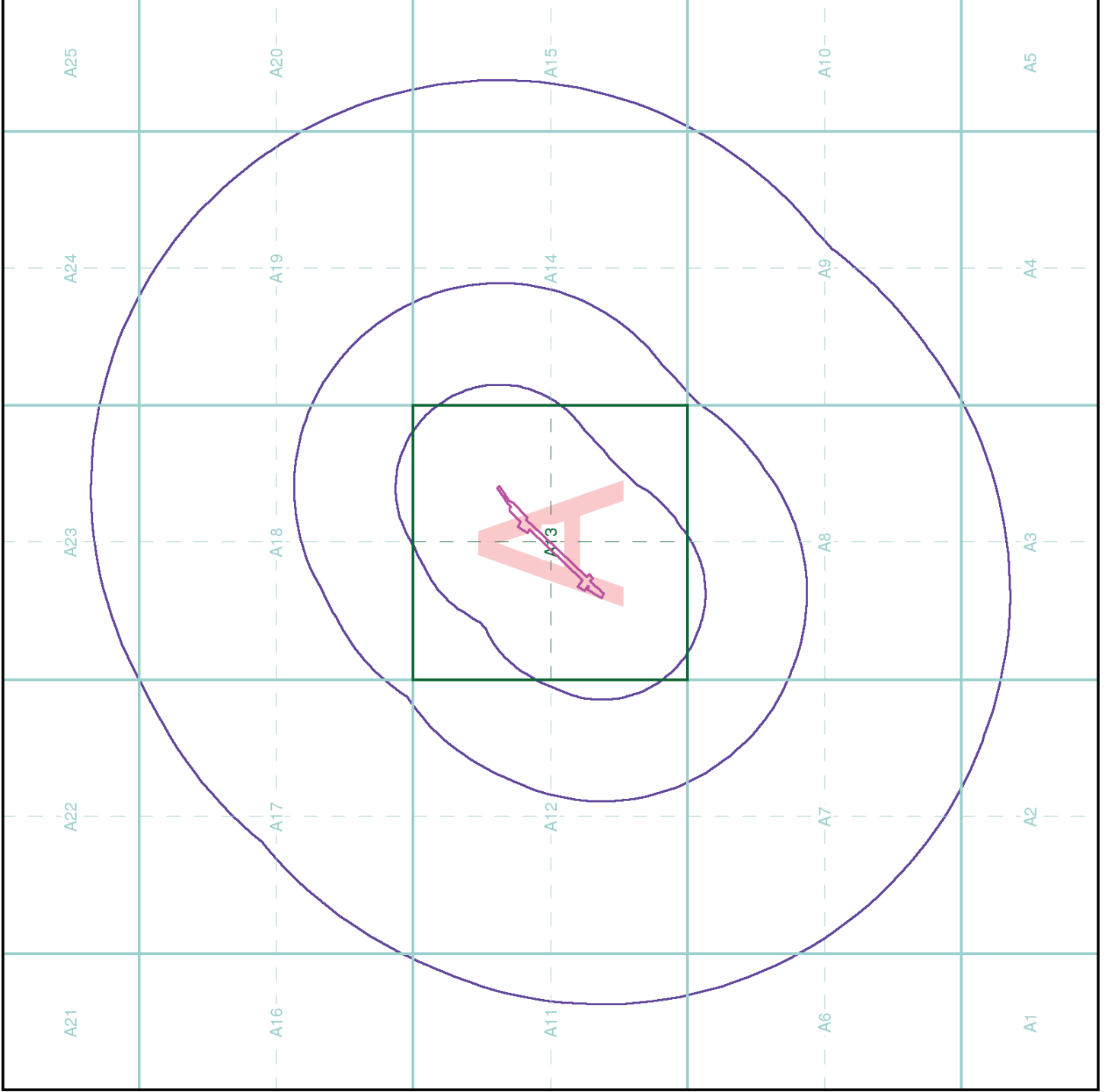
## Site Details

Hammersmith Temporary Bridge, Hammersmith, London, W6 9PF

Full Terms and Conditions can be found on the following link:  
<http://www.landmarkinfo.co.uk/terms/Show/515>



Tel: 0844 844 9952  
Fax: 0844 844 9951  
Web: www.envirocheck.co.uk





# Groundwater Vulnerability

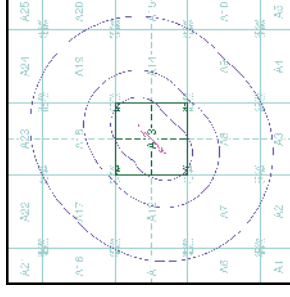
- General**
- Specified Site
  - Specified Buffer(s)
  - Bearing Reference Point
  - Site
  - Map ID

## Agency and Hydrological

- Bedrock Aquifers**
- High Vulnerability, Principal Aquifer
  - High Vulnerability, Secondary Aquifer
  - Medium Vulnerability, Principal Aquifer
  - Medium Vulnerability, Secondary Aquifer
  - Low Vulnerability, Principal Aquifer
  - Low Vulnerability, Secondary Aquifer
- Superficial Aquifers**
- High Vulnerability, Principal Aquifer
  - High Vulnerability, Secondary Aquifer
  - Medium Vulnerability, Principal Aquifer
  - Medium Vulnerability, Secondary Aquifer
  - Low Vulnerability, Principal Aquifer
  - Low Vulnerability, Secondary Aquifer

- Unproductive Aquifer
- Soluble Rock

## Site Sensitivity Context Map - Slice A

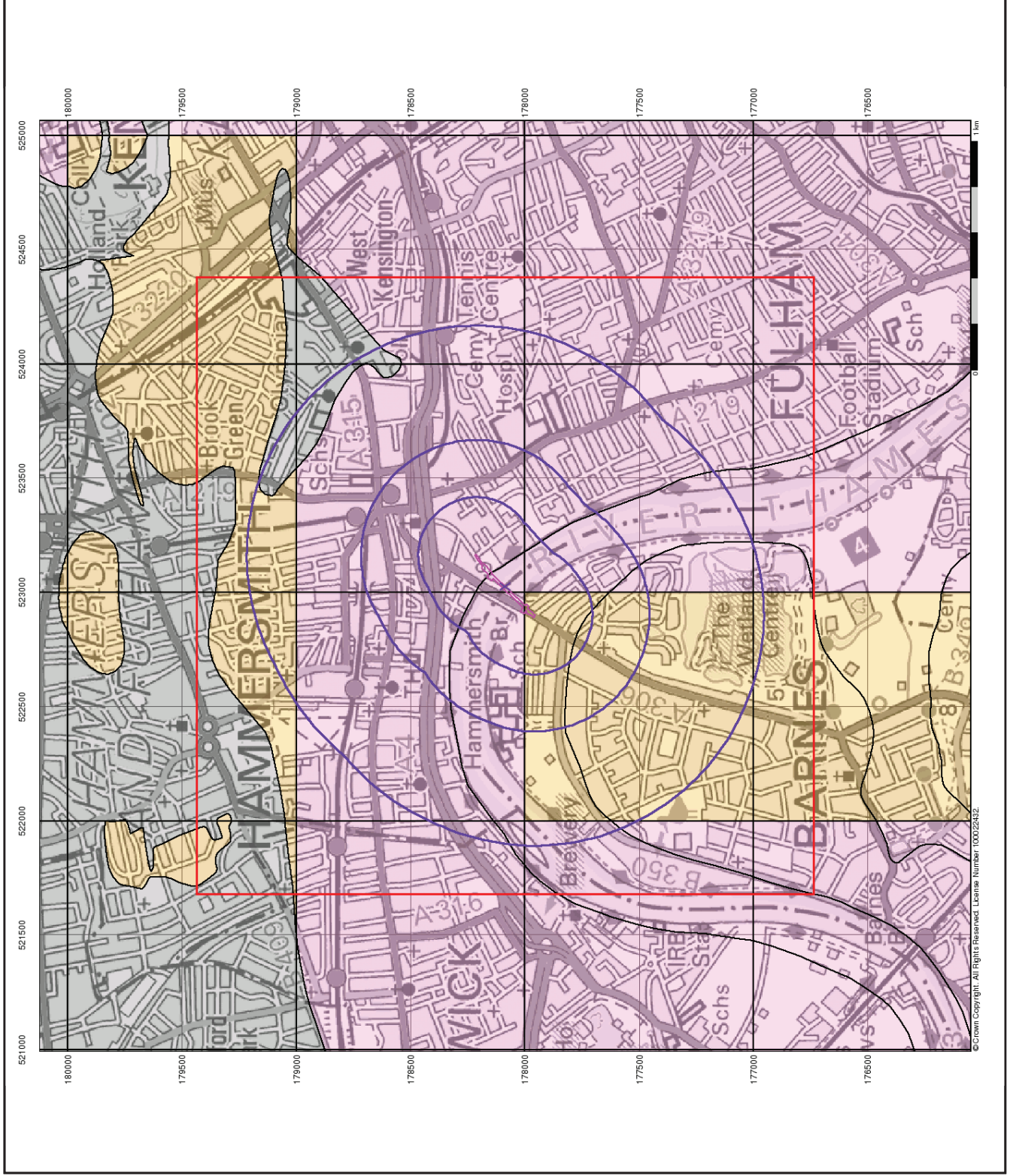


### Order Details

Order Number: 242049826\_1\_1  
 Customer Ref: 102963 HTB JB  
 National Grid Reference: 523020, 178090  
 Slice: A  
 Site Area (Ha): 0.57  
 Search Buffer (m): 1000

### Site Details

Hammersmith Temporary Bridge, Hammersmith, London, W6 9PF





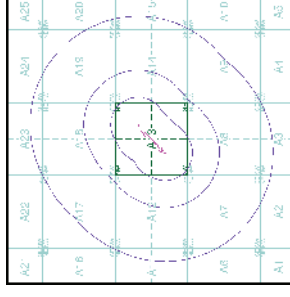
## Bedrock Aquifer Designation

- General**
- Specified Site
  - Specified Buffer(s)
  - Bearing Reference Point
  - Site
  - Map ID

### Agency and Hydrological

- Geological Classes**
- Principal Aquifer
  - Secondary A Aquifer
  - Secondary B Aquifer
  - Secondary Undifferentiated
  - Unproductive Strata
  - Unknown
  - Unknown (Lakes and Landlip)

### Site Sensitivity Context Map - Slice A



### Order Details

Order Number: 242049826 1 1  
 Customer Ref: 102963 HTB JB  
 National Grid Reference: 523020, 178090  
 Slice: A  
 Site Area (Ha): 0.57  
 Search Buffer (m): 1000

### Site Details

Hammersmith Temporary Bridge, Hammersmith, London, W6 9PF

