

## Index Map

For ease of identification, your site and buffer have been split into Slices, Segments and Quadrants. These are illustrated on the Index Map opposite and explained further below.

### Slice

Each slice represents a 1:10,000 plot area (2.7km x 2.7km) for your site and buffer. A large site and buffer may be made up of several slices (represented by a red outline), that are referenced by letters of the alphabet, starting from the bottom left corner of the slice "grid". This grid does not relate to National Grid lines but is designed to give best fit over the site and buffer.

### Segment

A segment represents a 1:2,500 plot area. Segments that have plot files associated with them are shown in dark green, others in light blue. These are numbered from the bottom left hand corner within each slice.

### Quadrant

A quadrant is a quarter of a segment. These are labelled as NW, NE, SW, SE and are referenced in the datasheet to allow features to be quickly located on plots. Therefore a feature that has a quadrant reference of A7NW will be in Slice A, Segment 7 and the NW Quadrant.

A selection of organisations who provide data within this report:



Envirocheck reports are compiled from 136 different sources of data.

## Prepared For

Richmond and Wandsworth Borough Councils

## Client Details

Mrs A Davies, Geosphere Environmental Ltd, Brightwell Barns, Ipswich Road, Brightwell, Suffolk, IP10 0BJ

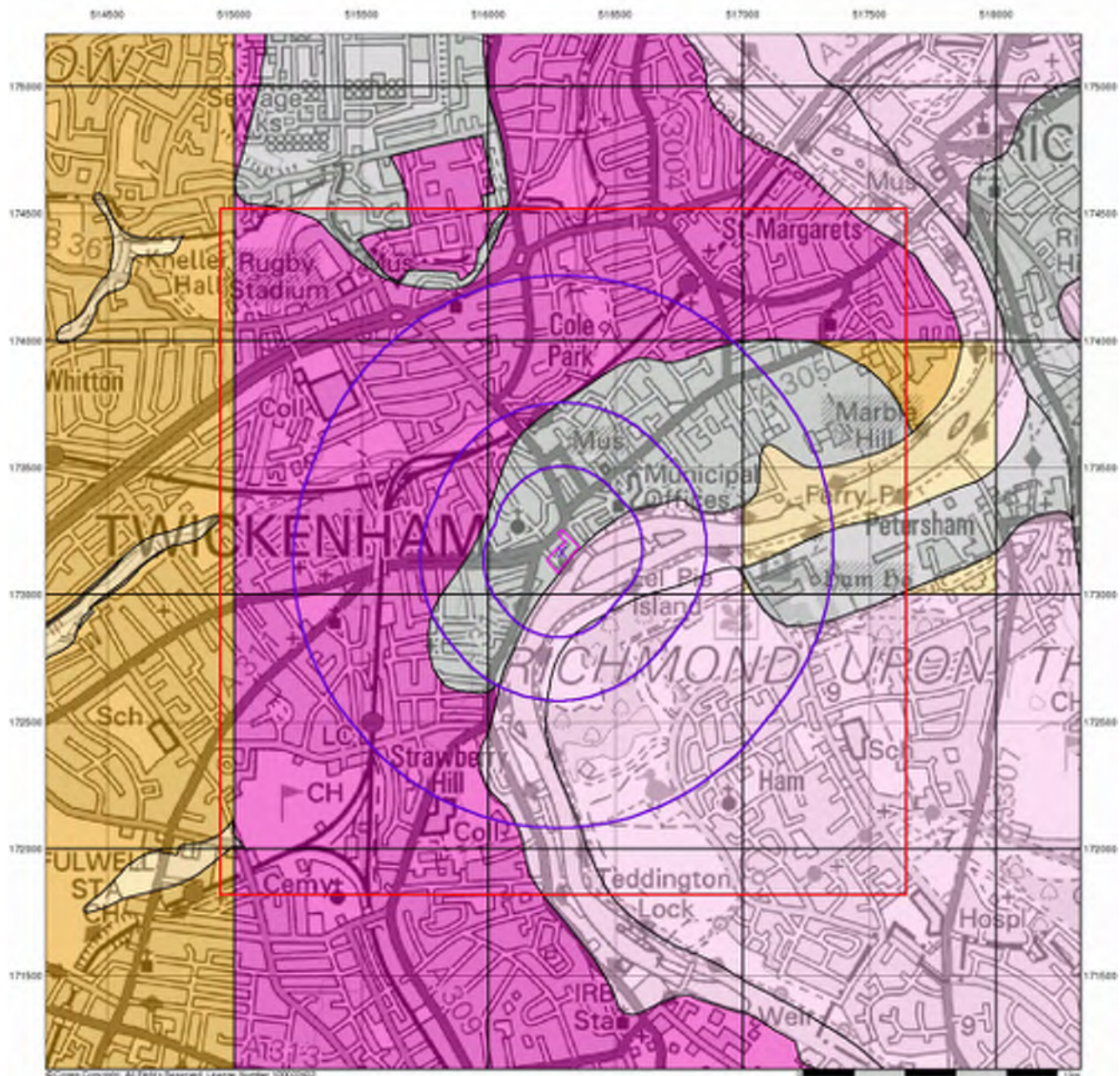
## Order Details

Order Number: 253856302\_1\_1  
 Customer Ref: 4955,GI  
 National Grid Reference: 516290, 173160  
 Site Area (Ha): 0.89  
 Search Buffer (m): 1000

## Site Details

Diamond Jubilee Gardens site, Twickenham Riverside, off Wharf Lane, TWICKENHAM, TW1 4QH

Full Terms and Conditions can be found on the following link:  
<http://www.landmarkinfo.co.uk/Terms/Show/515>



## Groundwater Vulnerability

### General

- ◇ Specified Site
- ◇ Specified Buffer(s)
- X Bearing Reference Point
- Slice
- Map ID

### Agency and Hydrological

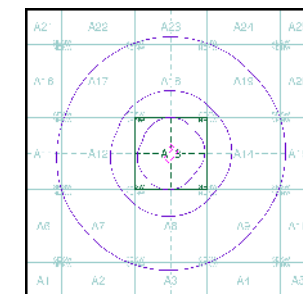
#### Bedrock Aquifers

- High Vulnerability, Principal Aquifer
- High Vulnerability, Secondary Aquifer
- Medium Vulnerability, Principal Aquifer
- Medium Vulnerability, Secondary Aquifer
- Low Vulnerability, Principal Aquifer
- Low Vulnerability, Secondary Aquifer
- Unproductive Aquifer
- Soluble Rock

#### Superficial Aquifers

- High Vulnerability, Principal Aquifer
- High Vulnerability, Secondary Aquifer
- Medium Vulnerability, Principal Aquifer
- Medium Vulnerability, Secondary Aquifer
- Low Vulnerability, Principal Aquifer
- Low Vulnerability, Secondary Aquifer

### Site Sensitivity Context Map - Slice A

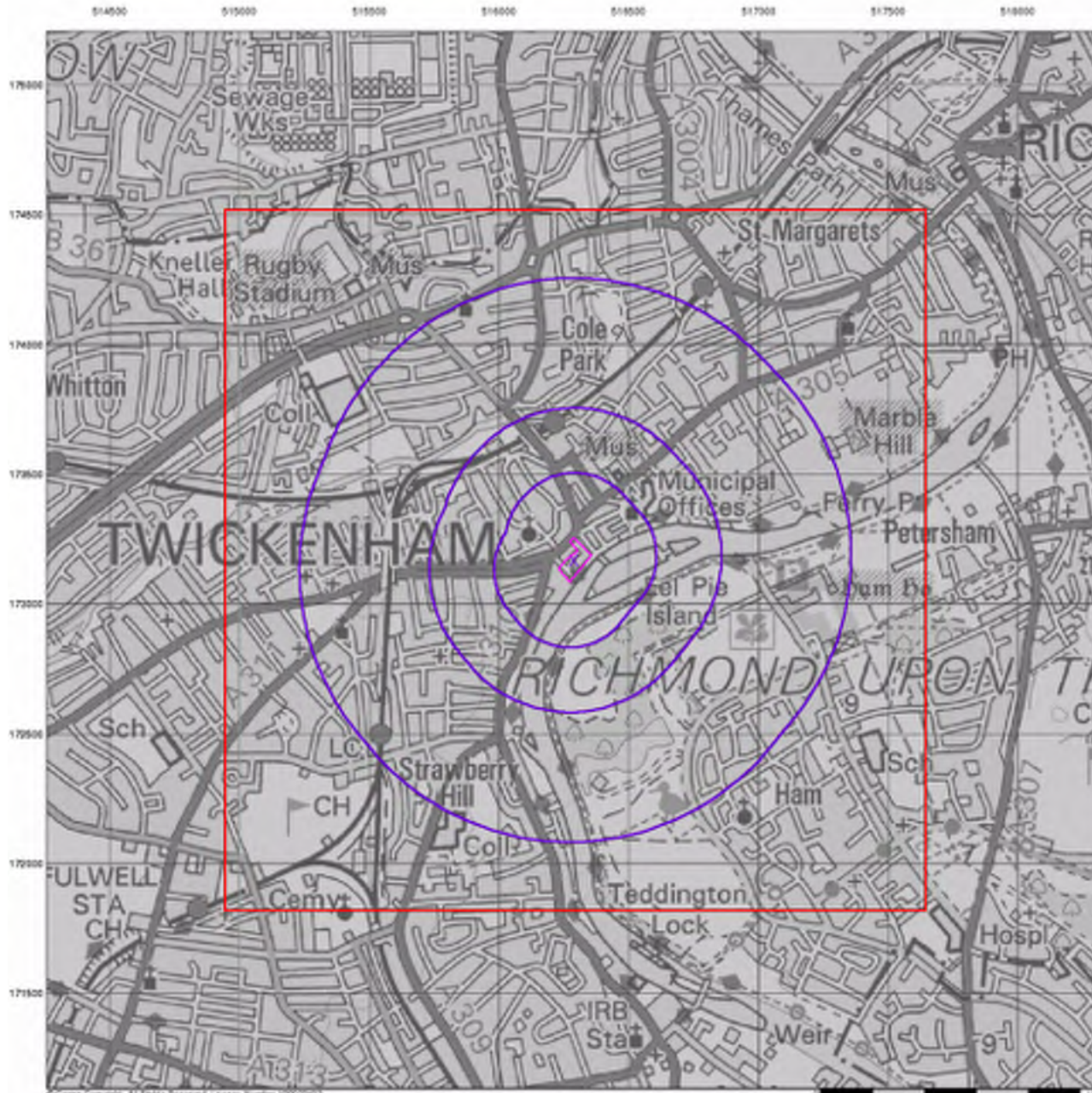


### Order Details

Order Number: 253856302\_1\_1  
 Customer Ref: 4955 GI  
 National Grid Reference: 516290, 173170  
 Slice: A  
 Site Area (Ha): 0.89  
 Search Buffer (m): 1000

### Site Details

Diamond Jubilee Gardens site, Twickenham Riverside, off Wharf Lane, TWICKENHAM, TW1 4QH



# Envirocheck®

LANDMARK INFORMATION GROUP®

## Bedrock Aquifer Designation

### General

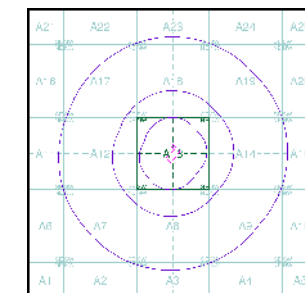
- Specified Site
- Specified Buffer(s)
- Bearing Reference Point
- Slice
- Map ID

### Agency and Hydrological

#### Geological Classes

- Principal Aquifer
- Secondary A Aquifer
- Secondary B Aquifer
- Secondary Undifferentiated
- Unproductive Strata
- Unknown
- Unknown (Lakes and Landslip)

### Site Sensitivity Context Map - Slice A



### Order Details

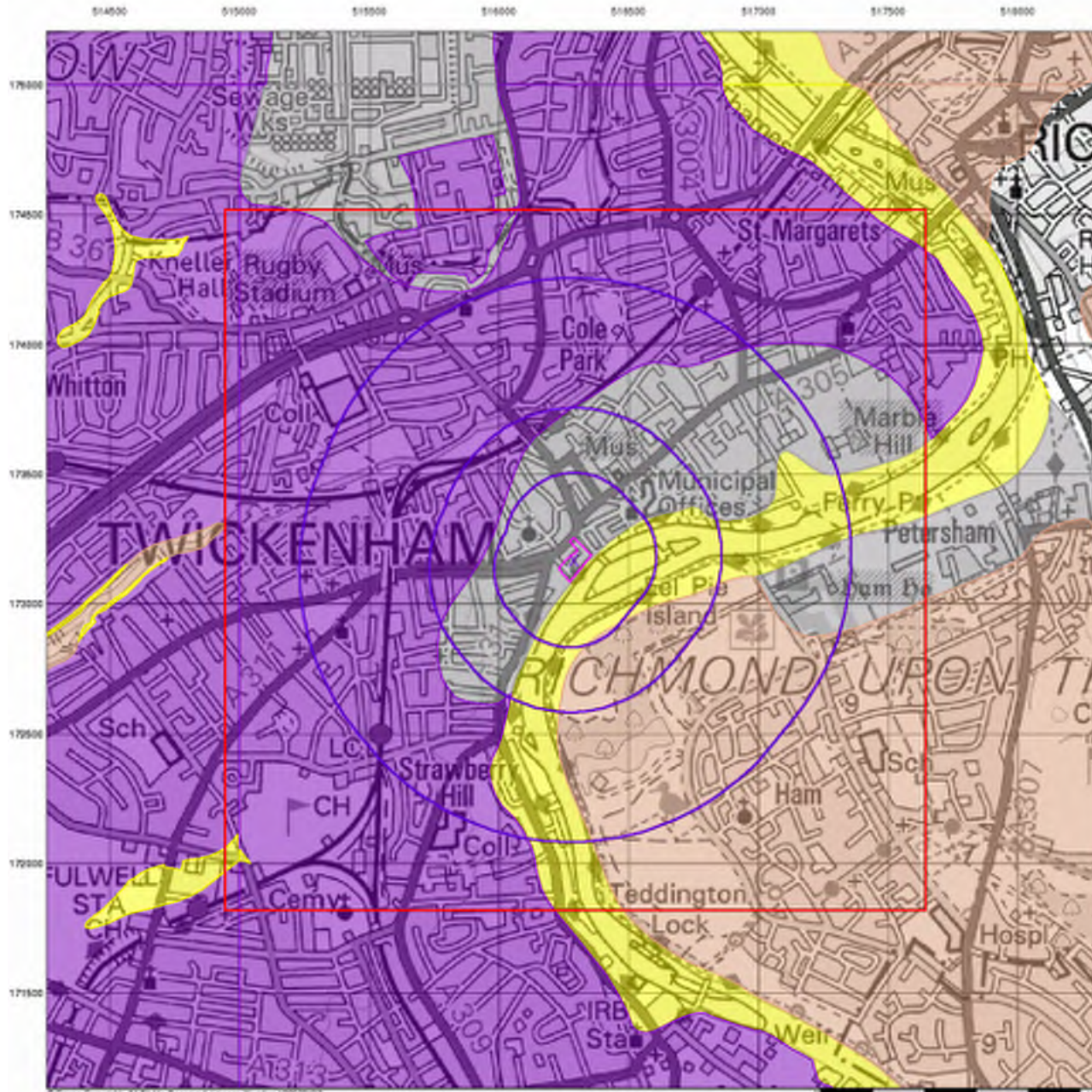
Order Number: 253856302\_1\_1  
 Customer Ref: 4955 GI  
 National Grid Reference: 516290, 173170  
 Slice: A  
 Site Area (Ha): 0.89  
 Search Buffer (m): 1000

### Site Details

Diamond Jubilee Gardens site, Twickenham Riverside, off Wharf Lane, TWICKENHAM, TW1 4QH

**Landmark**  
 INFORMATION GROUP

Tel: 0844 844 9952  
 Fax: 0844 844 9951  
 Web: www.envirocheck.co.uk



# Envirocheck®

LANDMARK INFORMATION GROUP®

## Superficial Aquifer Designation

### General

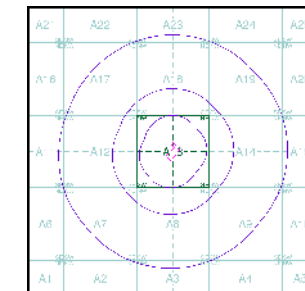
- Specified Site
- Specified Buffer(s)
- Bearing Reference Point
- Slice
- Map ID

### Agency and Hydrological

#### Geological Classes

- Principal Aquifer
- Secondary A Aquifer
- Secondary B Aquifer
- Secondary Undifferentiated
- Unproductive Strata
- Unknown
- Unknown (Lakes and Landslip)

### Site Sensitivity Context Map - Slice A



### Order Details

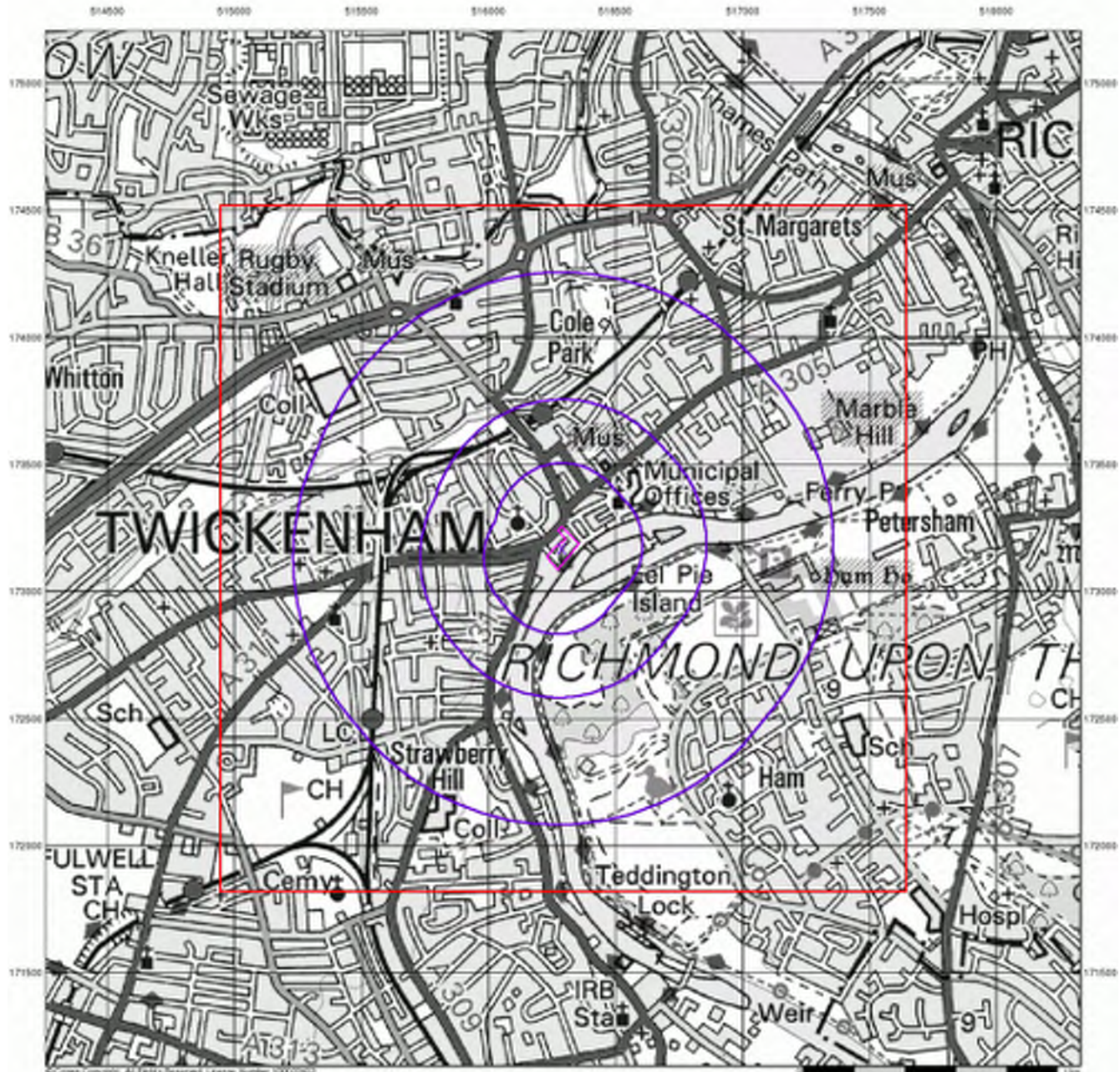
Order Number: 253856302\_1\_1  
 Customer Ref: 4955 GI  
 National Grid Reference: 516290, 173170  
 Slice: A  
 Site Area (Ha): 0.89  
 Search Buffer (m): 1000

### Site Details

Diamond Jubilee Gardens site, Twickenham Riverside, off Wharf Lane, TWICKENHAM, TW1 4QH

**Landmark**  
 INFORMATION GROUP

Tel: 0844 844 9952  
 Fax: 0844 844 9951  
 Web: www.envirocheck.co.uk



# Envirocheck®

LANDMARK INFORMATION GROUP®

## Source Protection Zones

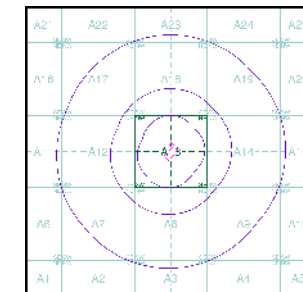
### General

- ◆ Specified Site
- Specified Buffer(s)
- ✕ Bearing Reference Point
- Slice
- Map ID

### Agency and Hydrological

- Inner zone (Zone 1)
- Inner zone - subsurface activity only (Zone 1c)
- Outer zone (Zone 2)
- Outer zone - subsurface activity only (Zone 2c)
- Total catchment (Zone 3)
- Total catchment - subsurface activity only (Zone 3c)
- Special interest (Zone 4)

## Site Sensitivity Context Map - Slice A



### Order Details

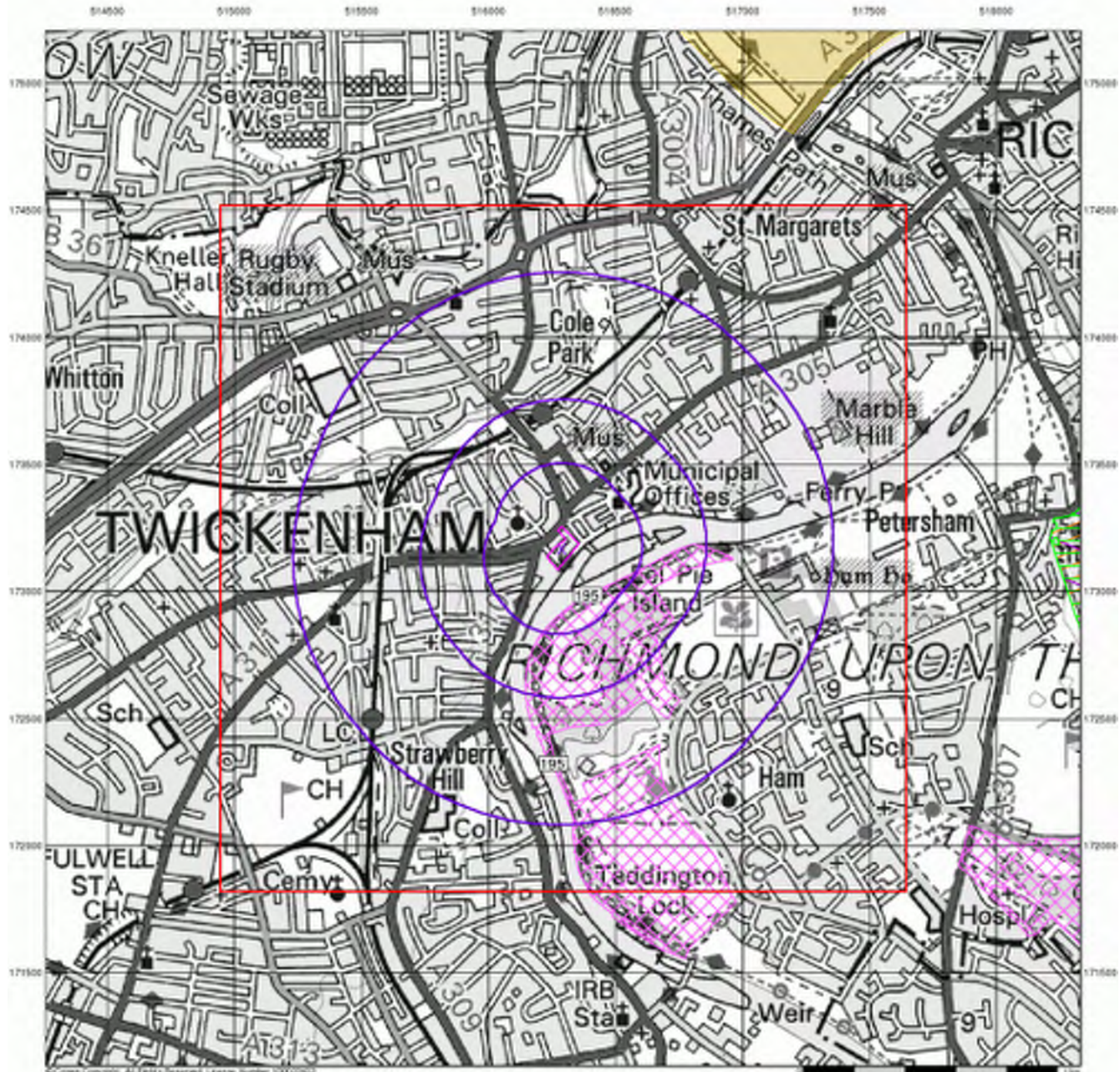
Order Number: 253856302\_1\_1  
 Customer Ref: 4955 GI  
 National Grid Reference: 516290, 173170  
 Slice: A  
 Site Area (Ha): 0.89  
 Search Buffer (m): 1000

### Site Details

Diamond Jubilee Gardens site, Twickenham Riverside, off Wharf Lane, TWICKENHAM, TW1 4QH

**Landmark**  
 INFORMATION GROUP

Tel: 0844 844 9952  
 Fax: 0844 844 9951  
 Web: www.envirocheck.co.uk








# Envirocheck®


















LANDMARK INFORMATION GROUP®

## Sensitive Land Uses

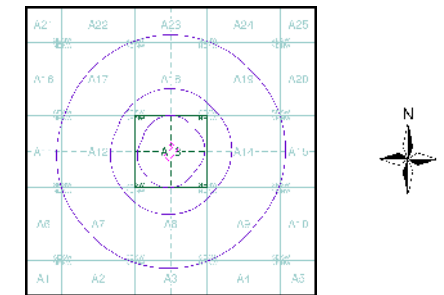
### General

-  Specified Site
-  Specified Buffer(s)
-  Bearing Reference Point
-  Slice
-  Map ID

### Sensitive Land Uses

-  Ancient Woodland
-  Area of Adopted Green Belt
-  Area of Unadopted Green Belt
-  Area of Outstanding Natural Beauty
-  Environmentally Sensitive Area
-  Forest Park
-  Local Nature Reserve
-  Marine Nature Reserve
-  National Nature Reserve
-  National Park
-  Nitrate Sensitive Area
-  Nitrate Vulnerable Zone
-  Ramsar Site
-  Site of Special Scientific Interest
-  Special Area of Conservation
-  Special Protection Area
-  World Heritage Sites

### Site Sensitivity Context Map - Slice A



### Order Details

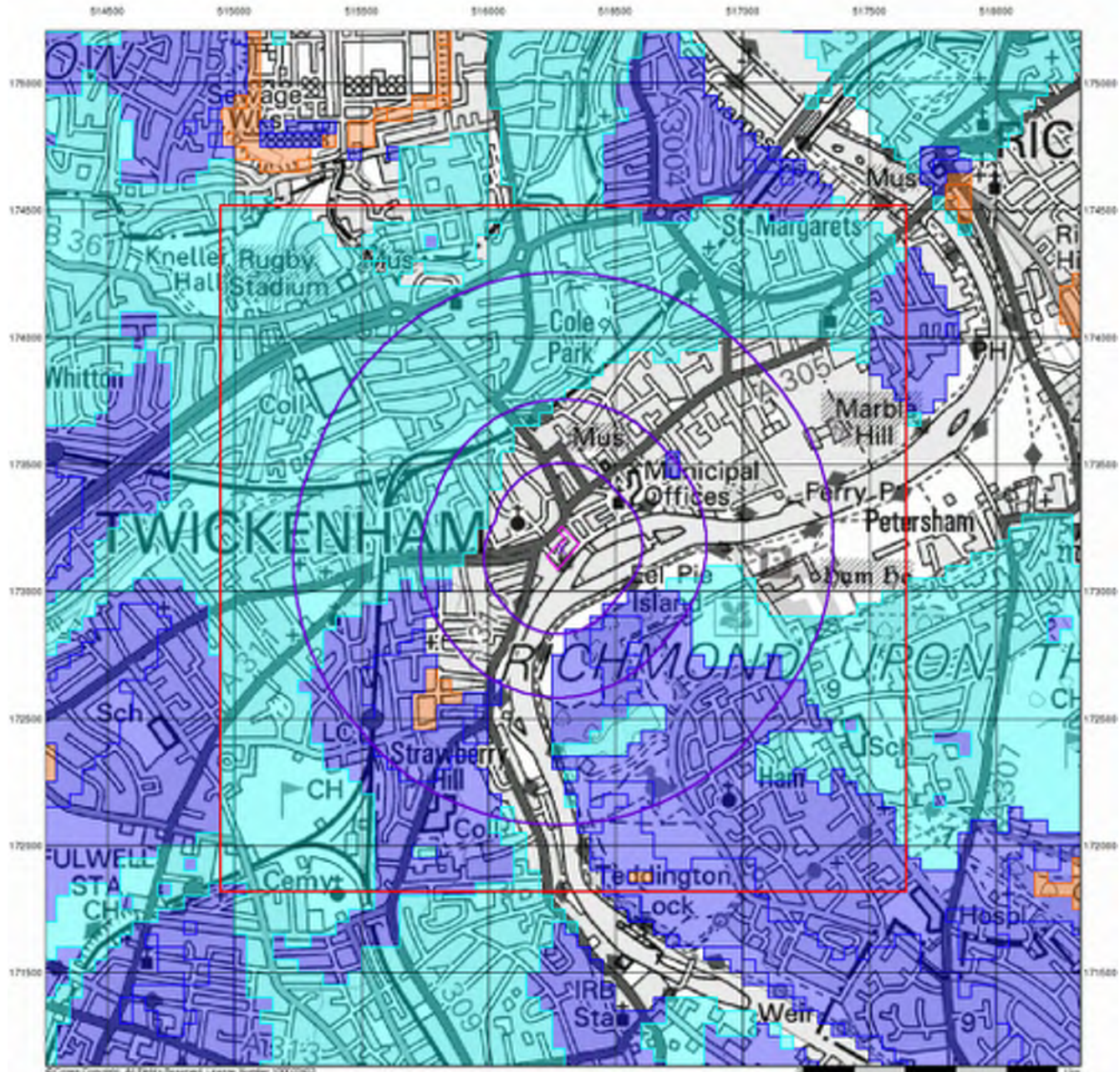
Order Number: 253856302\_1\_1  
 Customer Ref: 4955 GI  
 National Grid Reference: 516290, 173170  
 Slice: A  
 Site Area (Ha): 0.89  
 Search Buffer (m): 1000

### Site Details

Diamond Jubilee Gardens site, Twickenham Riverside, off Wharf Lane, TWICKENHAM, TW1 4QH

**Landmark**  
 INFORMATION GROUP

Tel: 0844 844 9952  
 Fax: 0844 844 9951  
 Web: www.envirocheck.co.uk



# Envirocheck<sup>®</sup>

LANDMARK INFORMATION GROUP<sup>®</sup>

## BGS Flood GFS Data

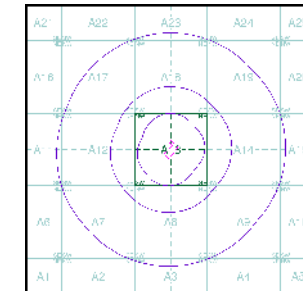
### General

- Specified Site
- Specified Buffer(s)
- Bearing Reference Point
- Slice

### Agency and Hydrological (Flood)

- Limited Potential for Groundwater Flooding to Occur
- Potential for Groundwater Flooding of Property Situated Below Ground Level
- Potential for Groundwater Flooding to Occur at Surface

## Site Sensitivity Context Map - Slice A



## Order Details

Order Number: 253856302\_1\_1  
 Customer Ref: 4955 GI  
 National Grid Reference: 516290, 173170  
 Slice: A  
 Site Area (Ha): 0.89  
 Search Buffer (m): 1000

## Site Details

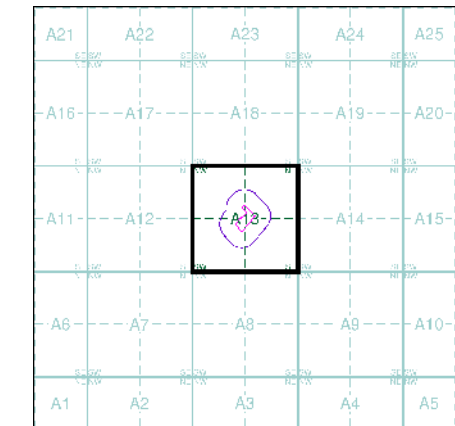
Diamond Jubilee Gardens site, Twickenham Riverside, off Wharf Lane, TWICKENHAM, TW1 4QH

**Landmark<sup>®</sup>**  
 INFORMATION GROUP

Tel: 0844 844 9952  
 Fax: 0844 844 9951  
 Web: www.envirocheck.co.uk

- General**
- Specified Site
  - Specified Buffer(s)
  - Bearing Reference Point
  - Map ID
  - Several of Type at Location
  - Pylon
  - Overhead Transmission Line
- Agency and Hydrological**
- Contaminated Land Register Entry or Notice (Location)
  - Contaminated Land Register Entry or Notice
  - Discharge Consent
  - Enforcement or Prohibition Notice
  - Integrated Pollution Control
  - Integrated Pollution Prevention Control
  - Local Authority Integrated Pollution Prevention and Control
  - Local Authority Pollution Prevention and Control Enforcement
  - Pollution Incident to Controlled Waters
  - Prosecution Relating to Authorised Processes
  - Prosecution Relating to Controlled Waters
  - Registered Radioactive Substance
  - River Network or Water Feature
  - River Quality Sampling Point
  - Substantiated Pollution Incident Register
  - Water Abstraction
  - Water Industry Act Referral
- Waste**
- BGS Recorded Landfill Site (Location)
  - BGS Recorded Landfill Site
  - EA Historic Landfill (Buffered Point)
  - EA Historic Landfill (Polygon)
  - Integrated Pollution Control Registered Waste Site
  - Licensed Waste Management Facility (Landfill Boundary)
  - Licensed Waste Management Facility (Location)
  - Local Authority Recorded Landfill Site (Location)
  - Local Authority Recorded Landfill Site
  - Potentially Infilled Land (Non-water)
  - Potentially Infilled Land (Non-water)
  - Potentially Infilled Land (Water)
  - Potentially Infilled Land (Water)
  - Potentially Infilled Land (Water)
  - Registered Landfill Site
  - Registered Landfill Site (Location)
  - Registered Landfill Site (Point Buffered to 100m)
  - Registered Landfill Site (Point Buffered to 250m)
  - Registered Waste Transfer Site (Location)
  - Registered Waste Transfer Site
  - Registered Waste Treatment or Disposal Site (Location)
  - Registered Waste Treatment or Disposal Site
- Hazardous Substances**
- COMAH Site
  - Explosive Site
  - NIHHS Site
  - Planning Hazardous Substance Consent
  - Planning Hazardous Substance Enforcement
- Geological**
- BGS Recorded Mineral Site

## Site Sensitivity Map - Segment A13

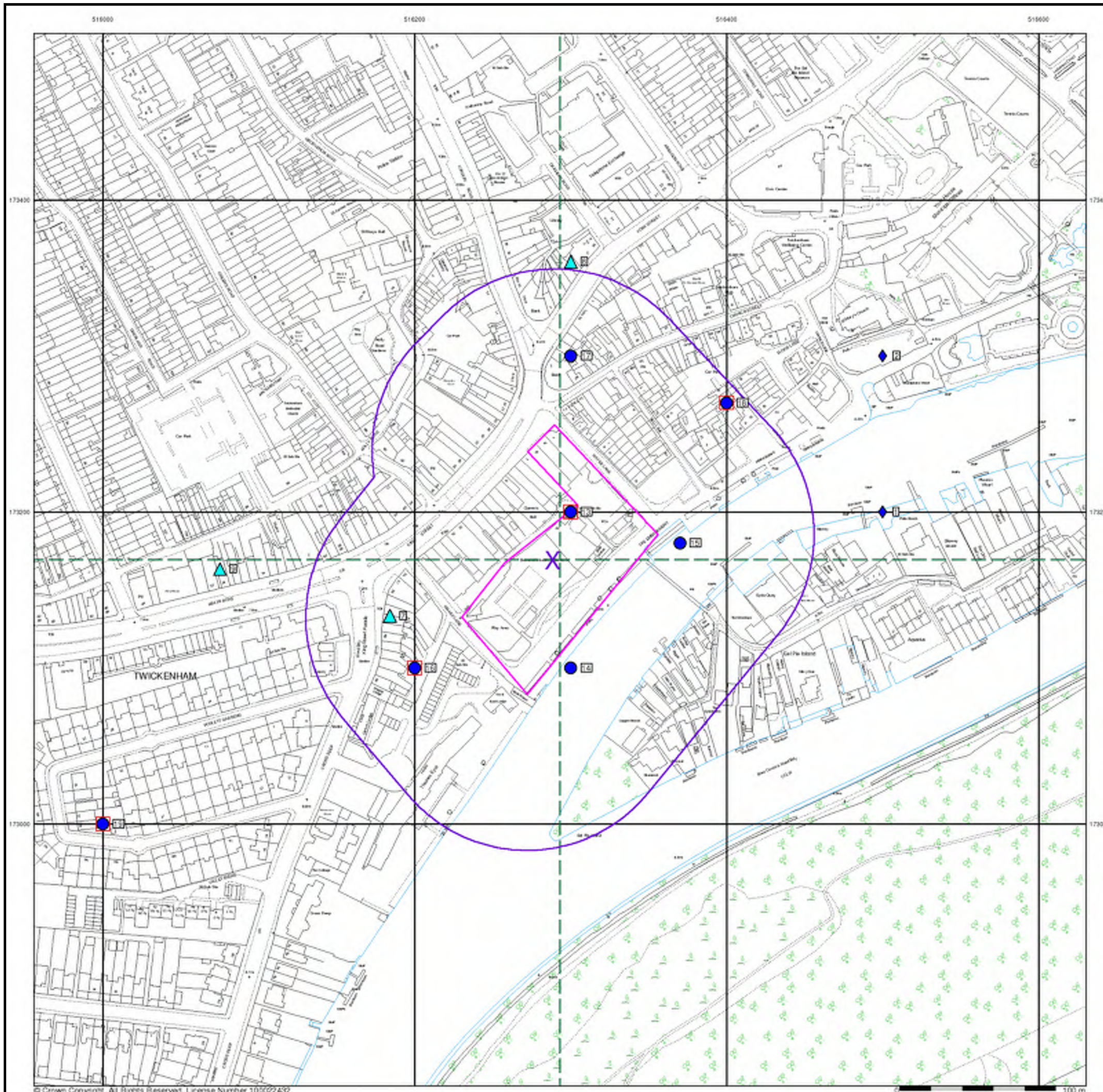


## Order Details

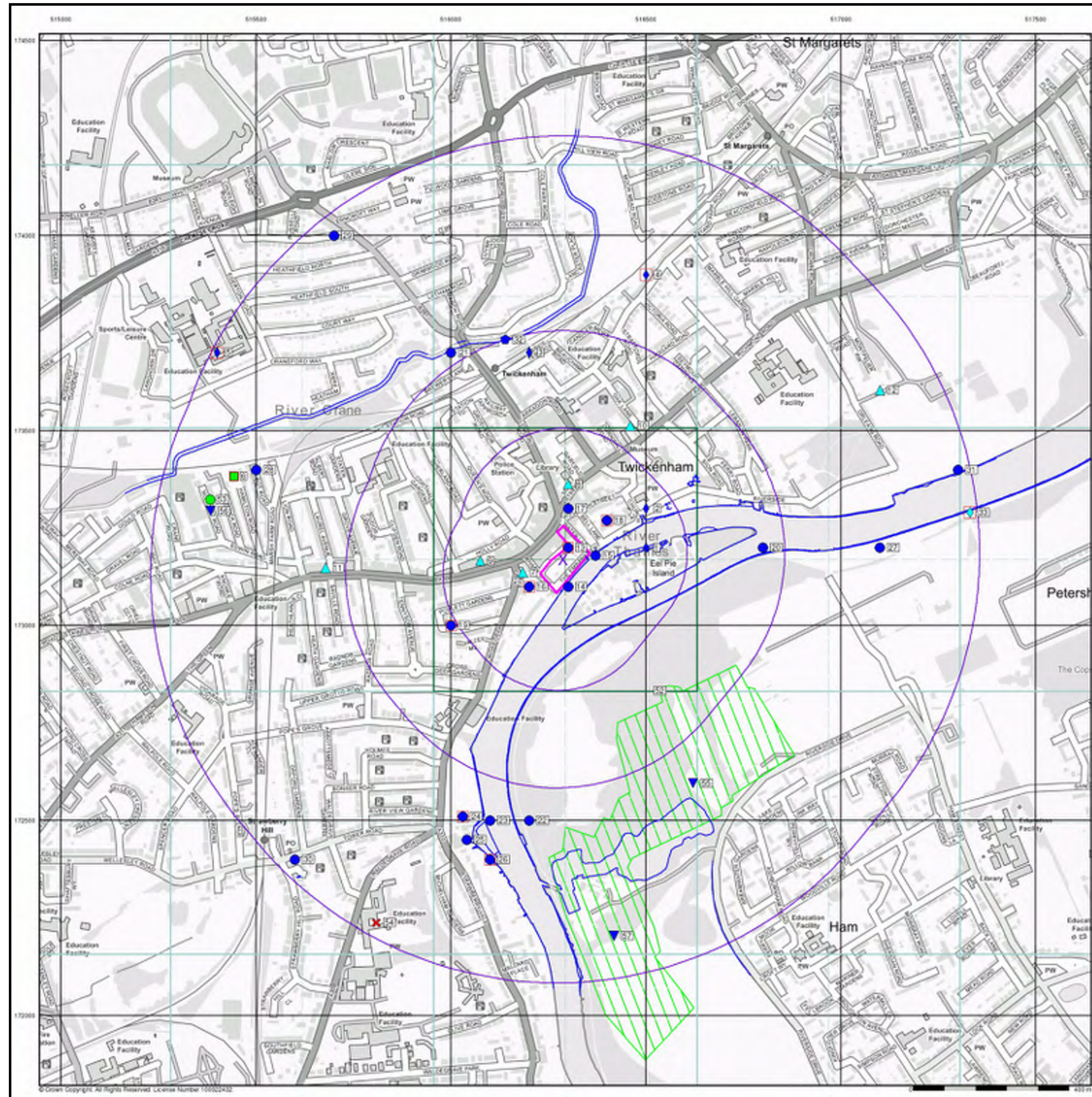
Order Number: 253856302\_1\_1  
 Customer Ref: 4955,GI  
 National Grid Reference: 516290, 173170  
 Slice: A  
 Site Area (Ha): 0.89  
 Plot Buffer (m): 100

## Site Details

Diamond Jubilee Gardens site, Twickenham Riverside, off Wharf Lane, TWICKENHAM, TW1 4QH

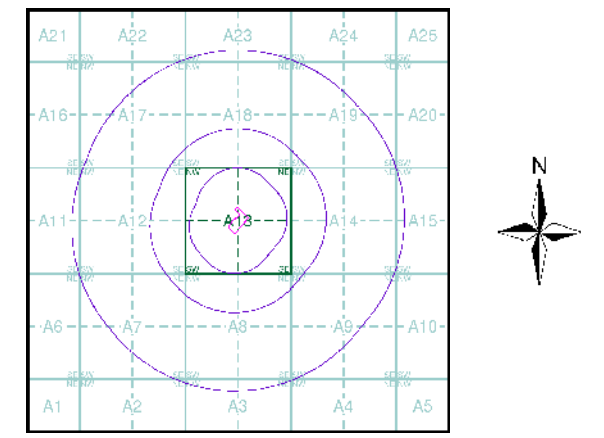






- General**
- Specified Site
  - Specified Buffer(s)
  - Bearing Reference Point
  - Map ID
  - Several of Type at Location
- Agency and Hydrological**
- Contaminated Land Register Entry or Notice (Location)
  - Contaminated Land Register Entry or Notice
  - Discharge Consent
  - Enforcement or Prohibition Notice
  - Integrated Pollution Control
  - Integrated Pollution Prevention Control
  - Local Authority Integrated Pollution Prevention and Control
  - Local Authority Pollution Prevention and Control
  - Local Authority Pollution Prevention and Control Enforcement
  - Pollution Incident to Controlled Waters
  - Prosecution Relating to Authorised Processes
  - Prosecution Relating to Controlled Waters
  - Registered Radioactive Substance
  - River Network or Water Feature
  - River Quality Sampling Point
  - Substantiated Pollution Incident Register
  - Water Abstraction
  - Water Industry Act Referral
- Hazardous Substances**
- COMAH Site
  - Explosive Site
  - NIHHS Site
  - Planning Hazardous Substance Consent
  - Planning Hazardous Substance Enforcement
  - BGS Recorded Mineral Site
- Waste**
- BGS Recorded Landfill Site (Location)
  - BGS Recorded Landfill Site
  - EA Historic Landfill (Buffered Point)
  - EA Historic Landfill (Polygon)
  - Integrated Pollution Control Registered Waste Site
  - Licensed Waste Management Facility (Landfill Boundary)
  - Licensed Waste Management Facility (Location)
  - Local Authority Recorded Landfill Site (Location)
  - Local Authority Recorded Landfill Site
  - Potentially Infilled Land (Non-water)
  - Potentially Infilled Land (Non-water)
  - Potentially Infilled Land (Non-water)
  - Potentially Infilled Land (Water)
  - Potentially Infilled Land (Water)
  - Potentially Infilled Land (Water)
  - Potentially Infilled Land (Water)
  - Registered Landfill Site (Location)
  - Registered Landfill Site (Point Buffered to 100m)
  - Registered Landfill Site (Point Buffered to 250m)
  - Registered Waste Transfer Site (Location)
  - Registered Waste Transfer Site
  - Registered Waste Treatment or Disposal Site (Location)
  - Registered Waste Treatment or Disposal Site

### Site Sensitivity Map - Slice A

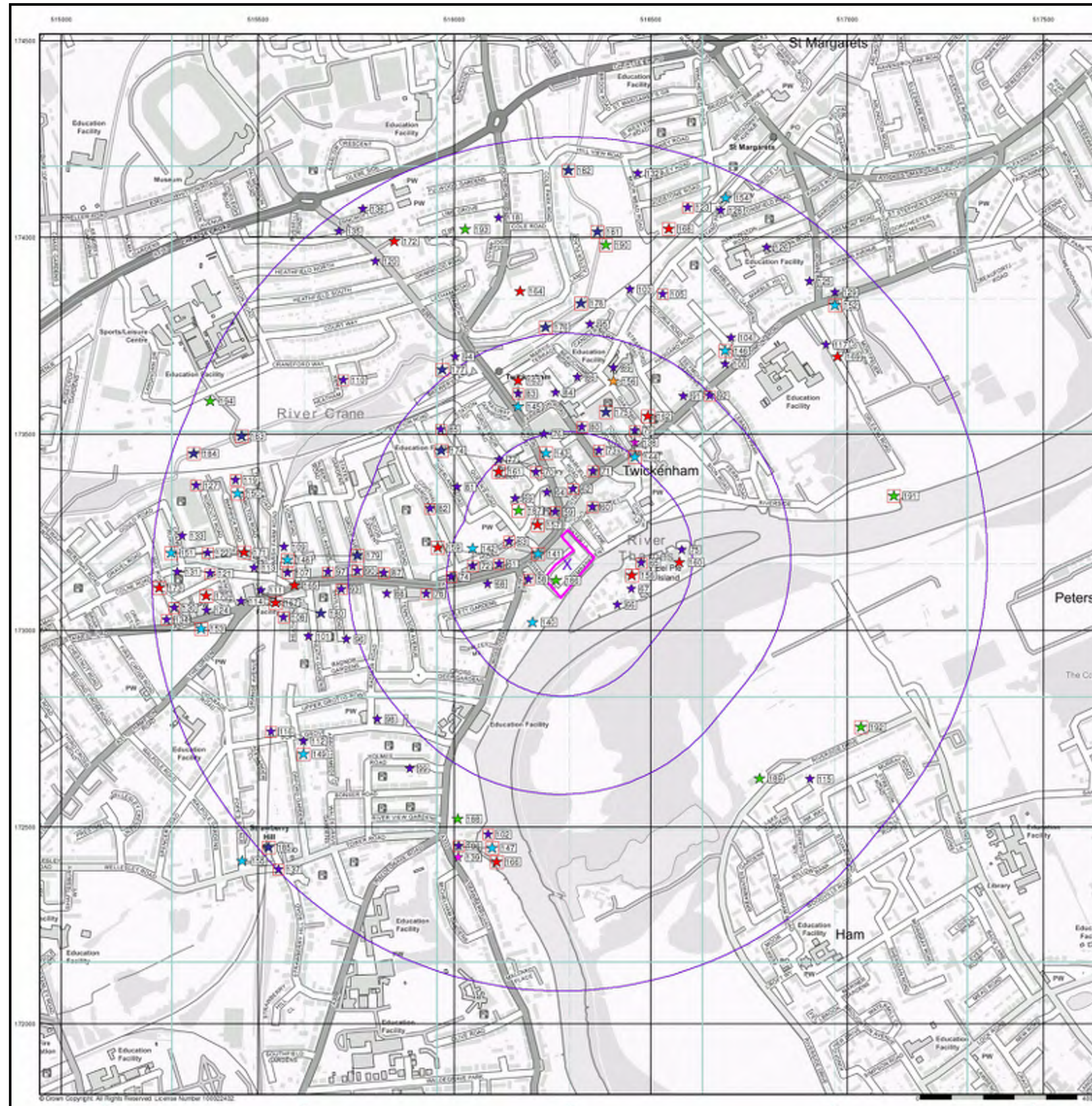


**Order Details**

Order Number: 253856302\_1\_1  
 Customer Ref: 4955,GI  
 National Grid Reference: 516290, 173170  
 Slice: A  
 Site Area (Ha): 0.89  
 Search Buffer (m): 1000

**Site Details**

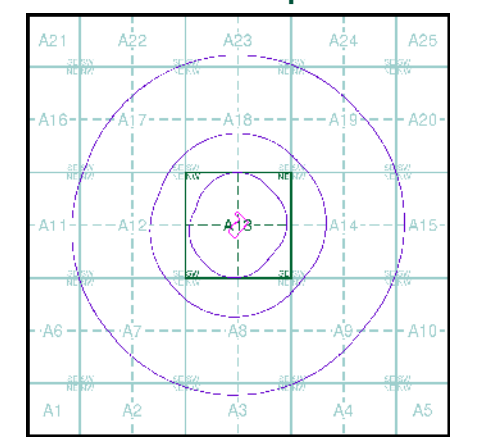
Diamond Jubilee Gardens site, Twickenham Riverside, off Wharf Lane, TWICKENHAM, TW1 4QH



## Industrial Land Use Map

- General**
- Specified Site
  - Specified Buffer(s)
  - Bearing Reference Point
  - Slice
  - Map ID
- Industrial Land Use**
- Contemporary Trade Directory Entry
  - Fuel Station Entry
  - Gas Pipeline
  - Points of Interest - Commercial Services
  - Points of Interest - Education and Health
  - Points of Interest - Manufacturing and Production
  - Points of Interest - Public Infrastructure
  - Points of Interest - Recreational and Environmental
  - Underground Electrical Cables

### Industrial Land Use Map - Slice A



**Order Details**

Order Number: 253856302\_1\_1  
 Customer Ref: 4955,GI  
 National Grid Reference: 516290, 173170  
 Slice: A  
 Site Area (Ha): 0.89  
 Search Buffer (m): 1000

**Site Details**  
 Diamond Jubilee Gardens site, Twickenham Riverside, off Wharf Lane, TWICKENHAM, TW1 4QH

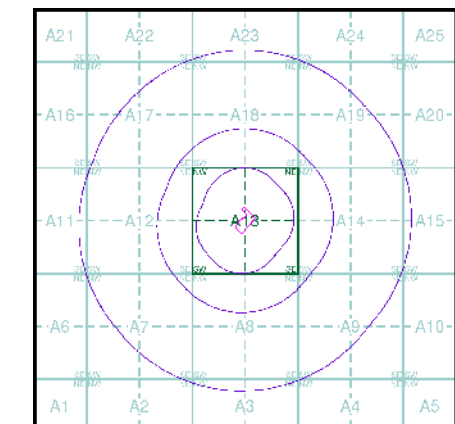
### General

- Specified Site
- Specified Buffer(s)
- Bearing Reference Point

### Agency and Hydrological (Flood)

- Extreme Flooding from Rivers or Sea without Defences (Zone 2)
- Flooding from Rivers or Sea without Defences (Zone 3)
- Area Benefiting from Flood Defence
- Flood Water Storage Areas
- Flood Defence

### Flood Map - Slice A

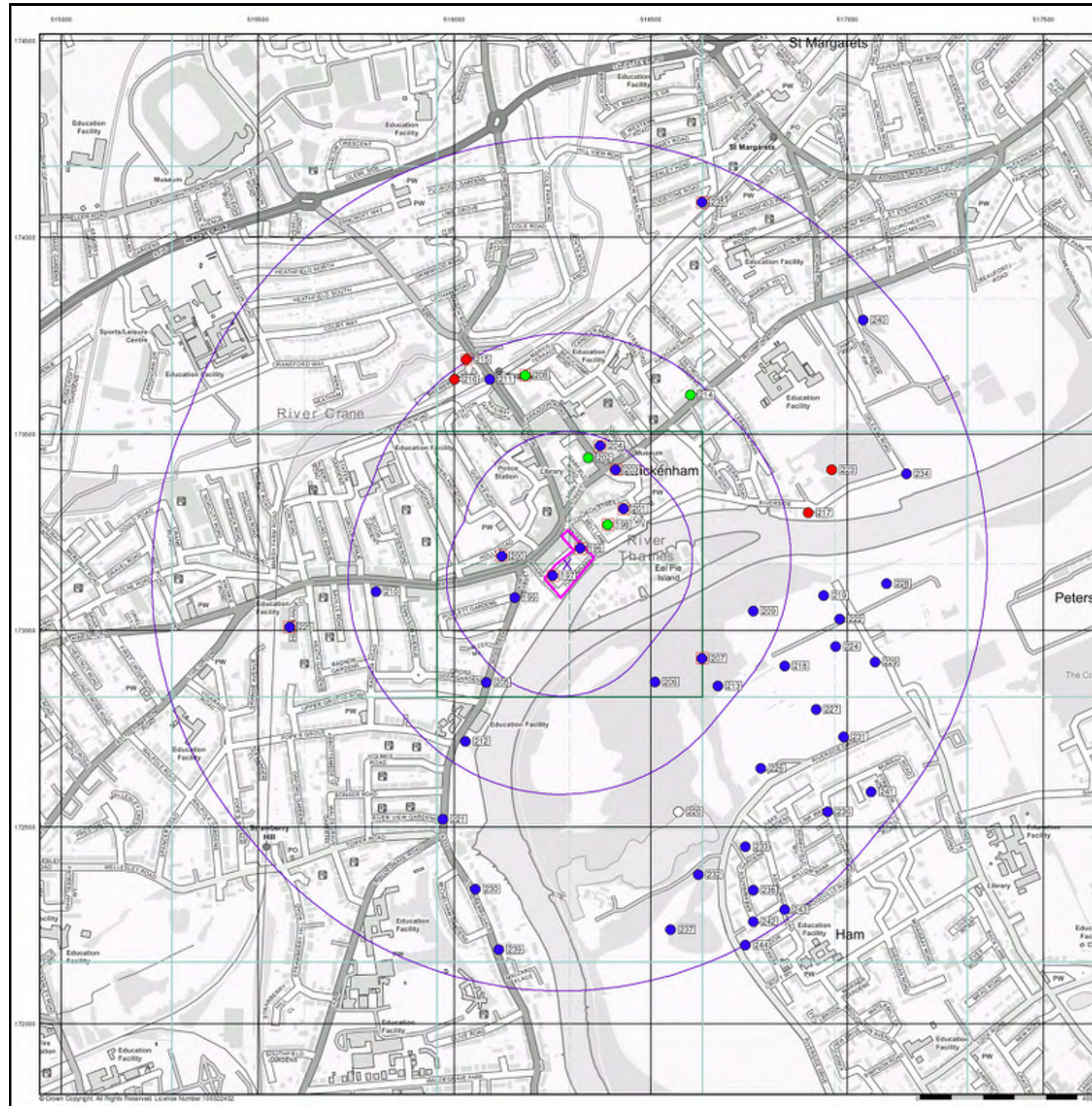


### Order Details

Order Number: 253856302\_1\_1  
Customer Ref: 4955,GI  
National Grid Reference: 516290, 173170  
Slice: A  
Site Area (Ha): 0.89  
Search Buffer (m): 1000

### Site Details

Diamond Jubilee Gardens site, Twickenham Riverside, off Wharf Lane, TWICKENHAM, TW1 4QH



### General

- Specified Site
- Specified Buffer(s)
- Bearing Reference Point
- Map ID
- Several of Type at Location

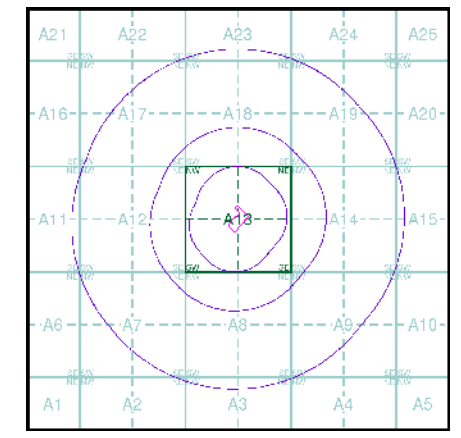
### Agency and Hydrological (Boreholes)

- BGS Borehole Depth 0 - 10m
- BGS Borehole Depth 10 - 30m
- BGS Borehole Depth 30m +
- Confidential
- Other

For Borehole information please refer to the Borehole .csv file which accompanied this slice.

A copy of the BGS Borehole Ordering Form is available to download from the Support section of [www.envirocheck.co.uk](http://www.envirocheck.co.uk).

### Borehole Map - Slice A

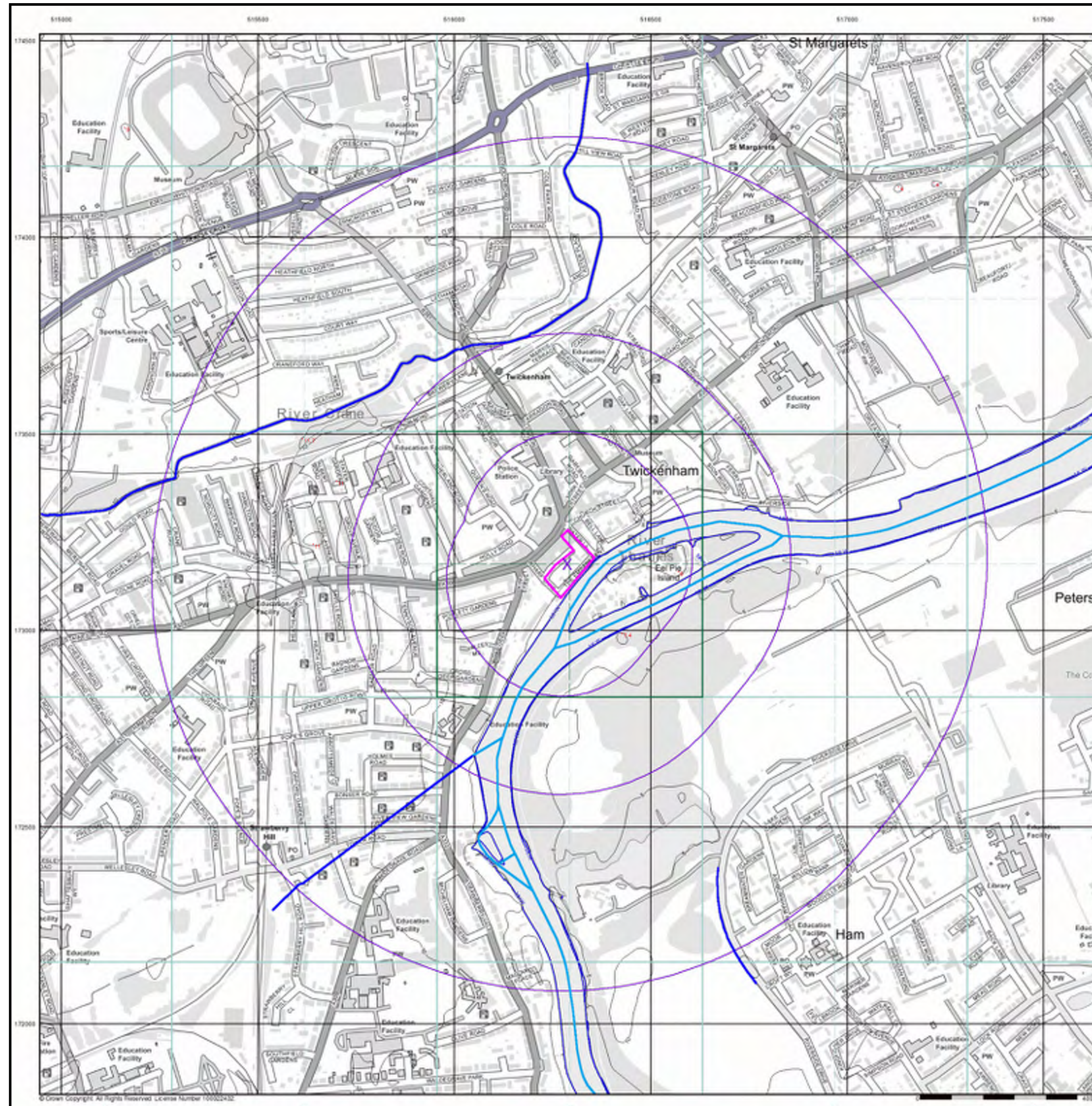


### Order Details

Order Number: 253856302\_1\_1  
 Customer Ref: 4955,GI  
 National Grid Reference: 516290, 173170  
 Slice: A  
 Site Area (Ha): 0.89  
 Search Buffer (m): 1000

### Site Details

Diamond Jubilee Gardens site, Twickenham Riverside, off Wharf Lane, TWICKENHAM, TW1 4QH



### General

- Specified Site
- Specified Buffer(s)
- X Bearing Reference Point

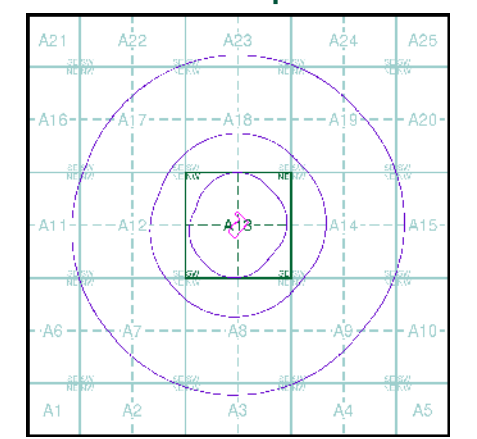
### OS Water Network Data

- |                |                           |
|----------------|---------------------------|
| — Canal        | — Drain                   |
| — Reservoir    | — Other                   |
| — Foreshore    | — Lake                    |
| — Marsh        | — Transfer                |
| — Tidal River  | — Lock Or Flight Of Locks |
| — Inland River | — Sea                     |

### Contours (height in meters)

- Standard Contour 105
- Master Contour 100
- Spot Height 107.3
- |                         |
|-------------------------|
| — MLW — Mean Low Water  |
| — MHW — Mean High Water |

### OS Water Network Map - Slice A






### Order Details

Order Number: 253856302\_1\_1  
 Customer Ref: 4955,GI  
 National Grid Reference: 516290, 173170  
 Slice: A  
 Site Area (Ha): 0.89  
 Search Buffer (m): 1000

### Site Details

Diamond Jubilee Gardens site, Twickenham Riverside, off Wharf Lane, TWICKENHAM, TW1 4QH

### General

-  Specified Site
-  Specified Buffer(s)
-  Bearing Reference Point

### Risk of Flooding from Surface Water

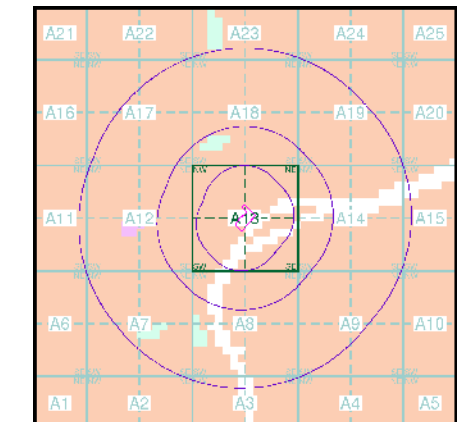
-  High - 30 Year Return
-  Medium - 100 Year Return
-  Low - 1000 Year Return

### Suitability

See the suitability map below

-  National to county
-  County to town
-  Town to street
-  Street to parcels of land
-  Property

### EANRW Suitability Map - Slice A

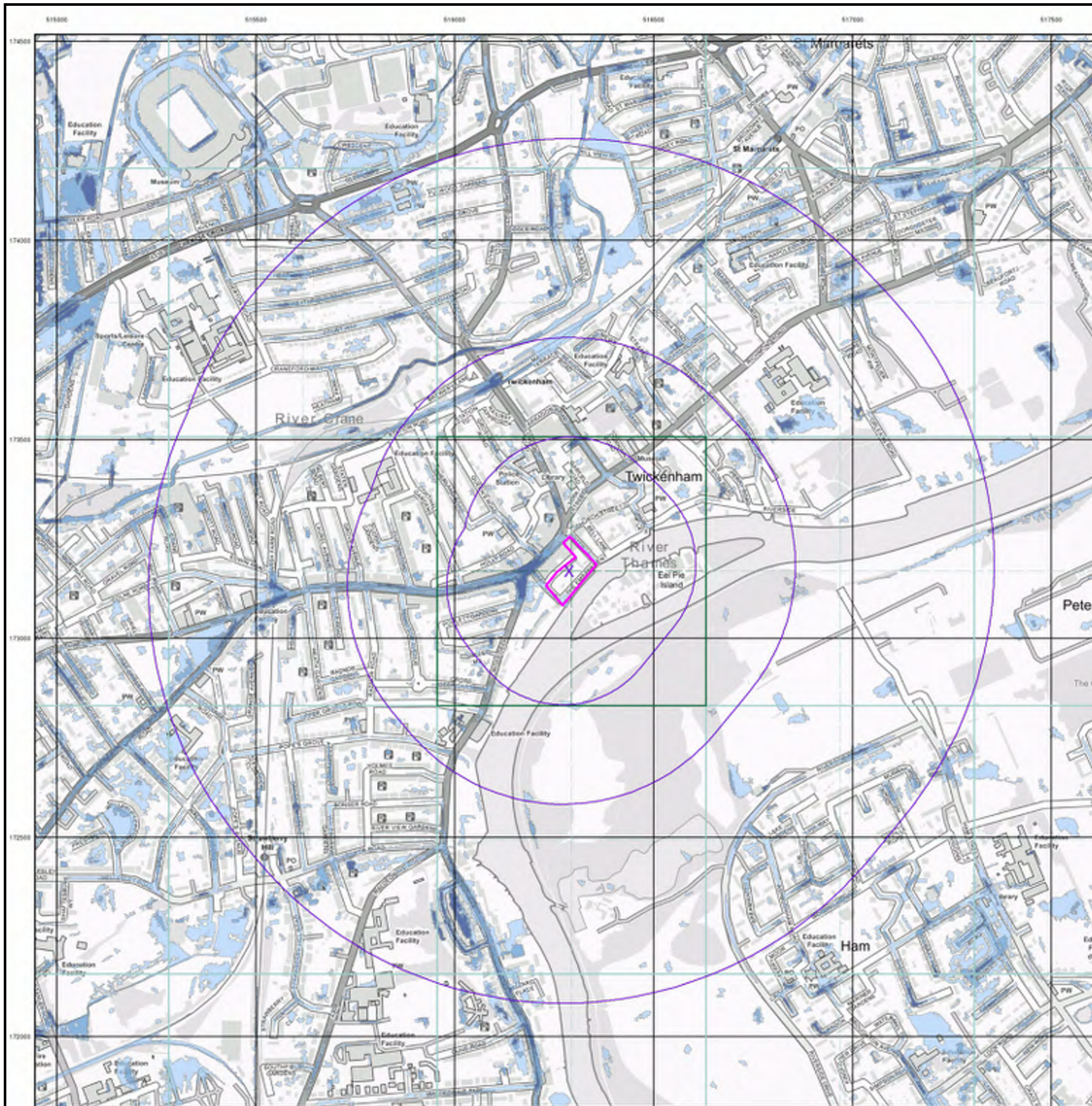


### Order Details

Order Number: 253856302\_1\_1  
 Customer Ref: 4955,GI  
 National Grid Reference: 516290, 173170  
 Slice: A  
 Site Area (Ha): 0.89  
 Search Buffer (m): 1000

### Site Details

Diamond Jubilee Gardens site, Twickenham Riverside, off Wharf Lane, TWICKENHAM, TW1 4QH



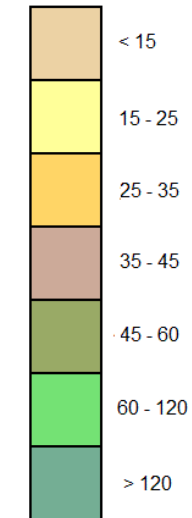
## General

- ◊ Specified Site
- Specified Buffer(s)
- X Bearing Reference Point

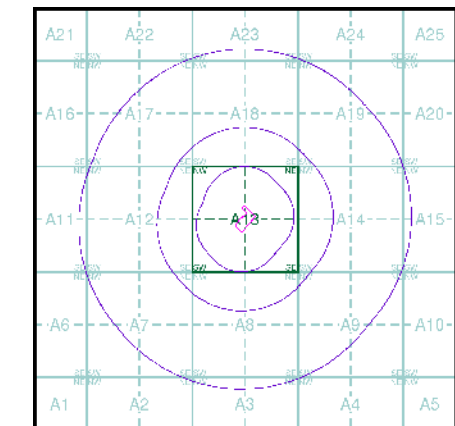
## Urban Soil Chemistry Arsenic

● BGS Urban Soil Chemistry Measured Concentration Values (mg/kg)

Arsenic Concentrations mg/kg



## Urban Soil Chemistry Arsenic - Slice A

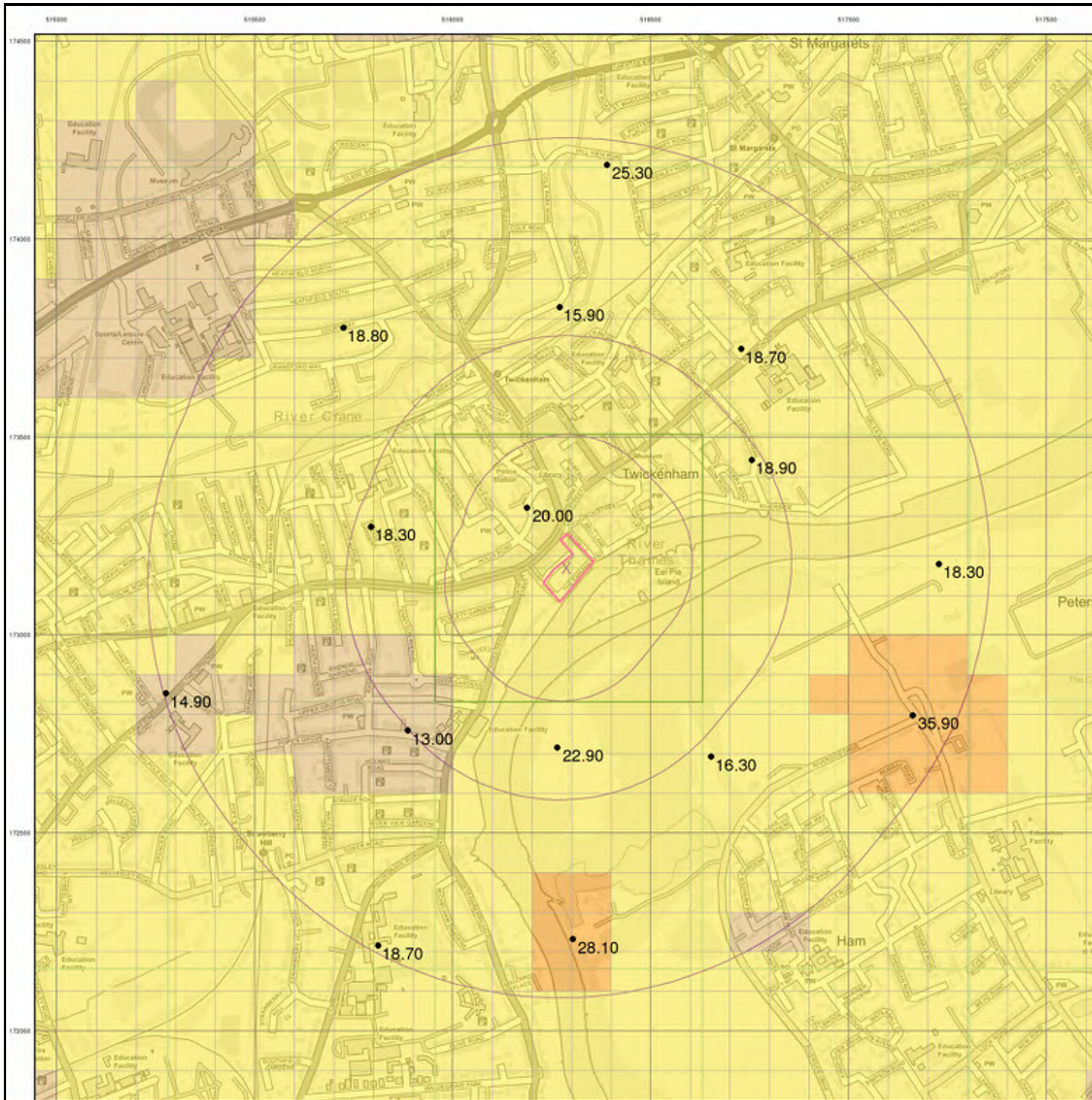


## Order Details

Order Details: 253856302\_1\_1  
 Customer Ref: 4955,GI  
 National Grid Reference: 516290, 173170  
 Slice: A  
 Site Area (Ha): 0.89  
 Search Buffer (m): 1000

## Site Details

Diamond Jubilee Gardens site, Twickenham Riverside, off Wharf Lane, TWICKENHAM, TW1 4QH



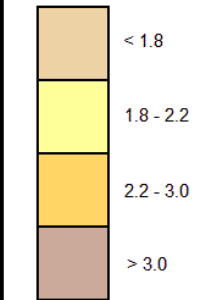
## General

- Specified Site
- Specified Buffer(s)
- X Bearing Reference Point

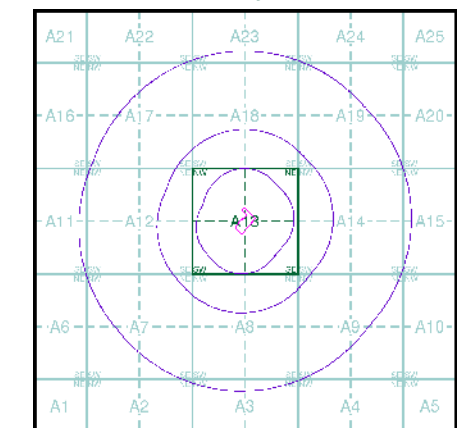
## Urban Soil Chemistry Cadmium

● BGS Urban Soil Chemistry Measured Concentration Values (mg/kg)

Cadmium Concentrations mg/kg



## Urban Soil Chemistry Cadmium - Slice A

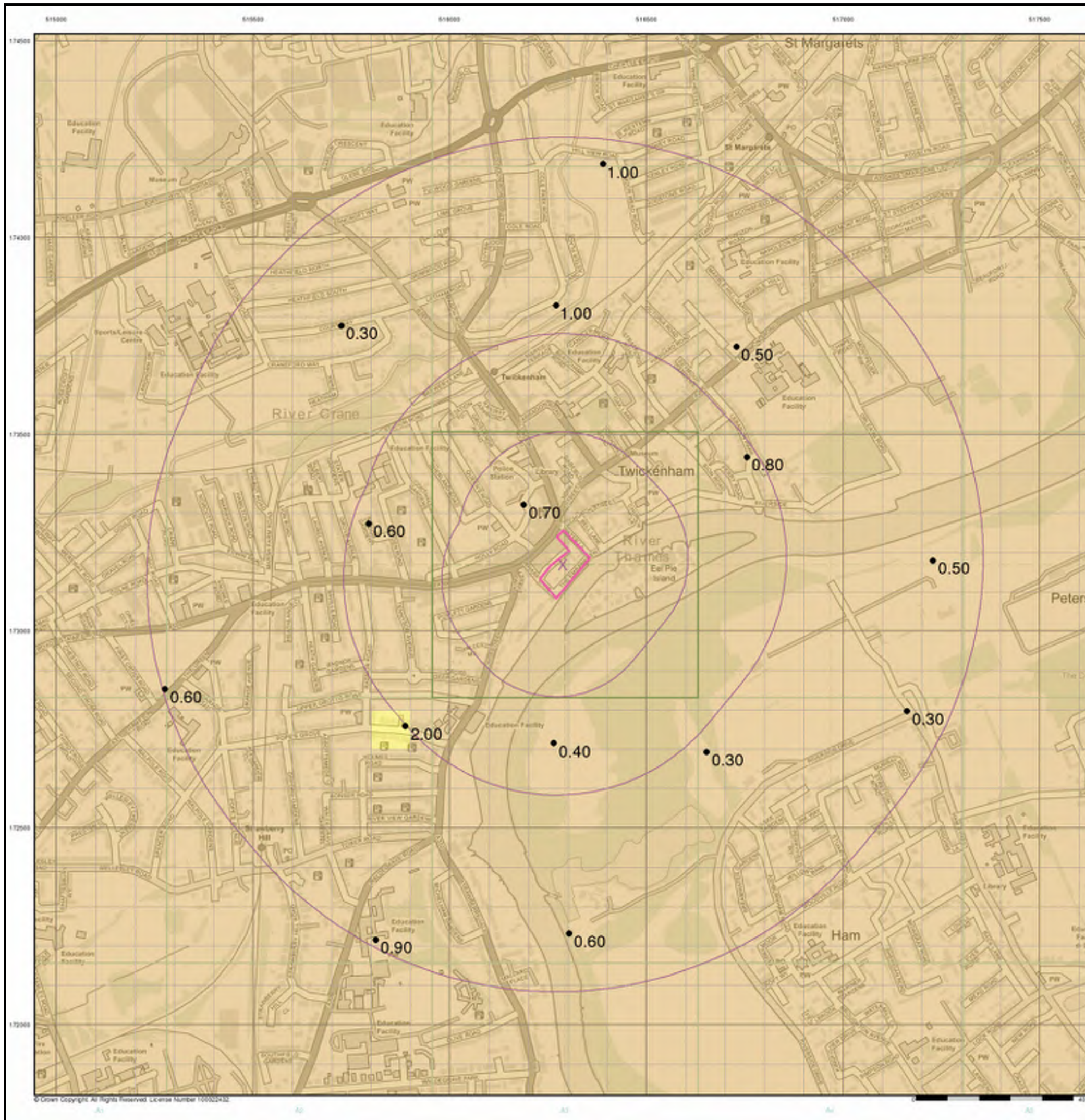


## Order Details

Order Details: 253856302\_1\_1  
 Customer Ref: 4955,GI  
 National Grid Reference: 516290, 173170  
 Slice: A  
 Site Area (Ha): 0.89  
 Search Buffer (m): 1000

## Site Details

Diamond Jubilee Gardens site, Twickenham Riverside, off Wharf Lane, TWICKENHAM, TW1 4QH



© Crown Copyright. All Rights Reserved. License Number 100022432



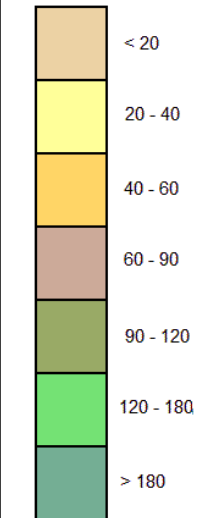
## General

- Specified Site
- Specified Buffer(s)
- X Bearing Reference Point

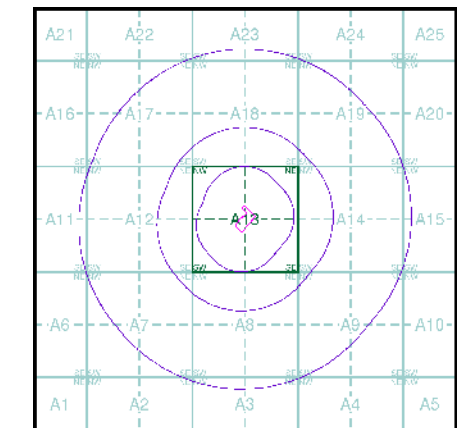
## Urban Soil Chemistry Chromium

● BGS Urban Soil Chemistry Measured Concentration Values (mg/kg)

Chromium Concentrations mg/kg



## Urban Soil Chemistry Chromium - Slice A

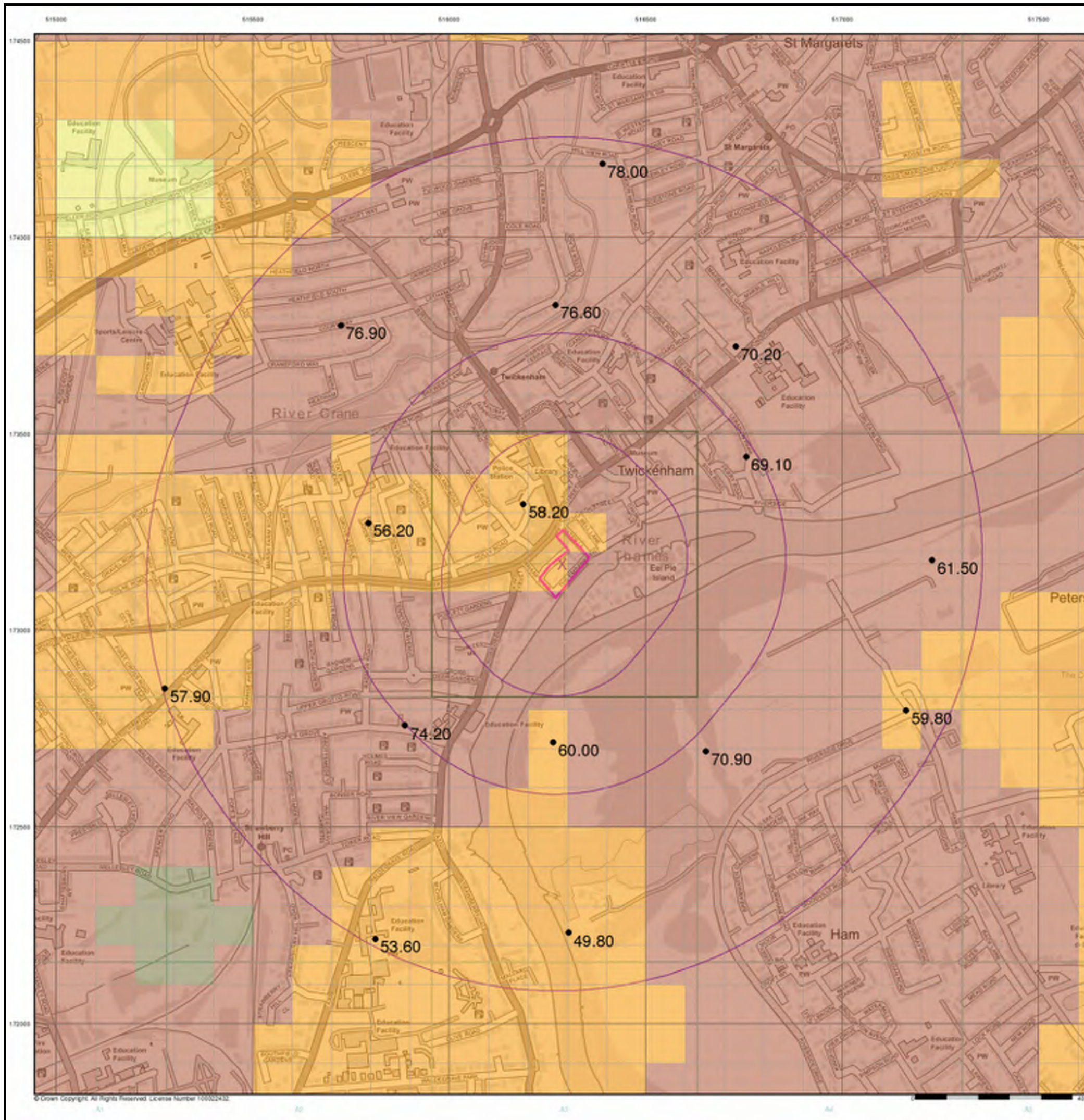


## Order Details

Order Details: 253856302\_1\_1  
 Customer Ref: 4955,GI  
 National Grid Reference: 516290, 173170  
 Slice: A  
 Site Area (Ha): 0.89  
 Search Buffer (m): 1000

## Site Details

Diamond Jubilee Gardens site, Twickenham Riverside, off Wharf Lane, TWICKENHAM, TW1 4QH



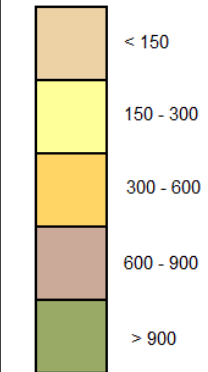
### General

○ Specified Site    
 ○ Specified Buffer(s)    
 X Bearing Reference Point

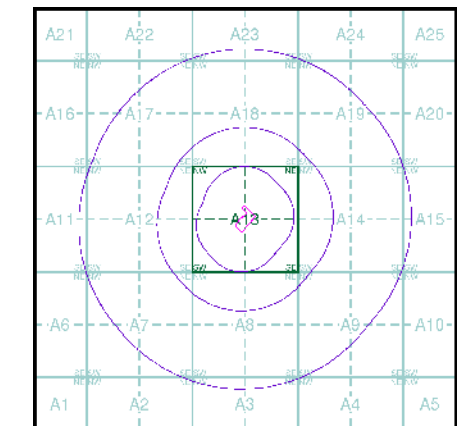
### Urban Soil Chemistry Lead

● BGS Urban Soil Chemistry Measured Concentration Values (mg/kg)

Lead Concentrations mg/kg



### Urban Soil Chemistry Lead - Slice A

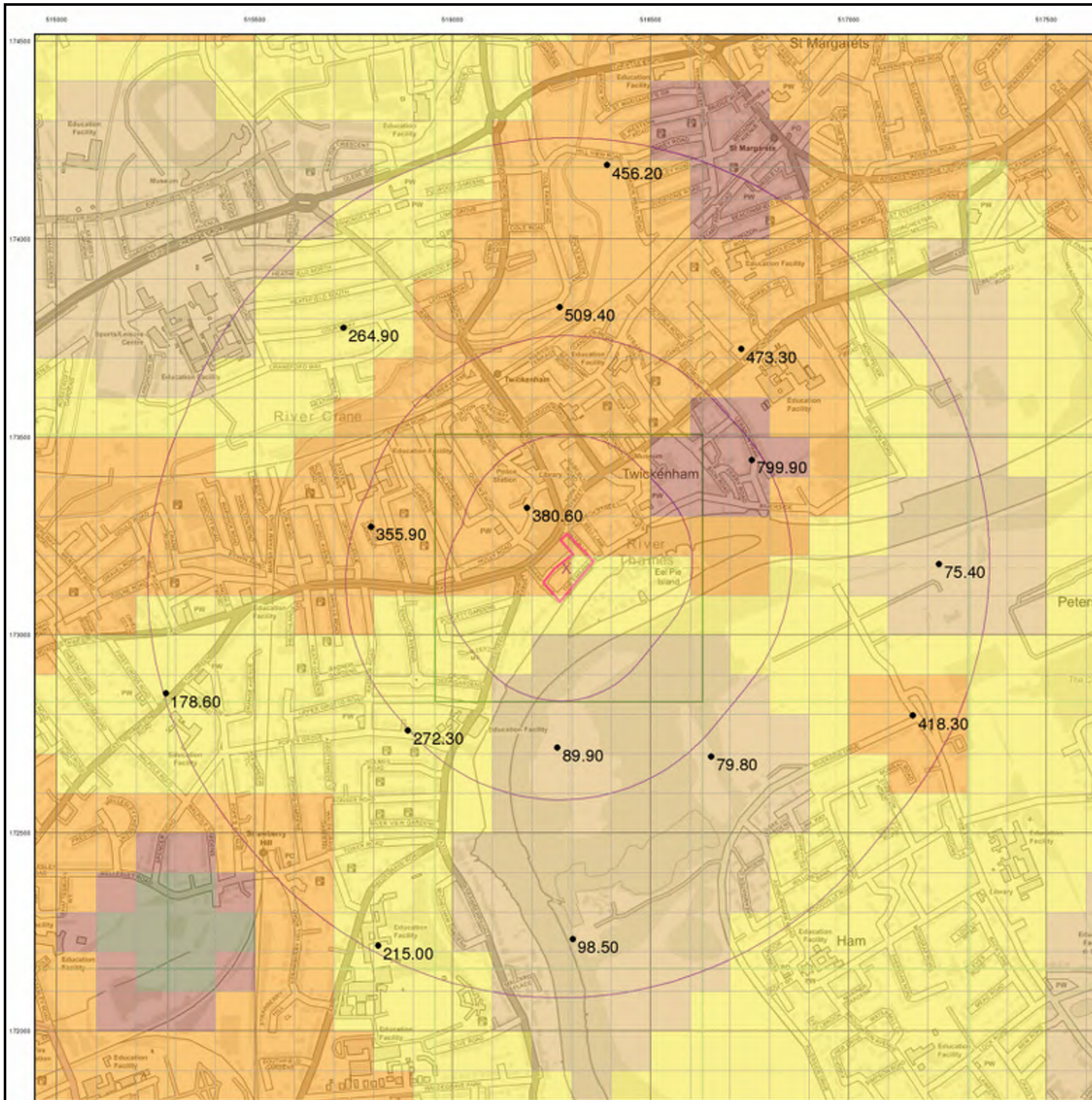


### Order Details

Order Details: 253856302\_1\_1  
 Customer Ref: 4955,GI  
 National Grid Reference: 516290, 173170  
 Slice: A  
 Site Area (Ha): 0.89  
 Search Buffer (m): 1000

### Site Details

Diamond Jubilee Gardens site, Twickenham Riverside, off  
 Wharf Lane, TWICKENHAM, TW1 4QH



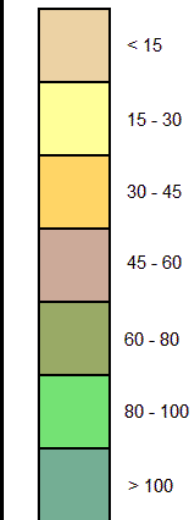
## General

● Specified Site    
 ○ Specified Buffer(s)    
 X Bearing Reference Point

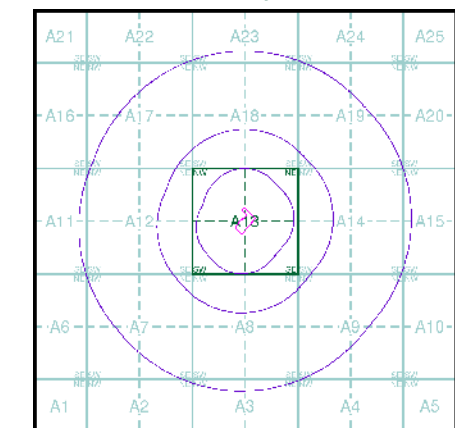
## Urban Soil Chemistry Nickel

● BGS Urban Soil Chemistry Measured Concentration Values (mg/kg)

Nickel Concentrations mg/kg



## Urban Soil Chemistry Nickel - Slice A

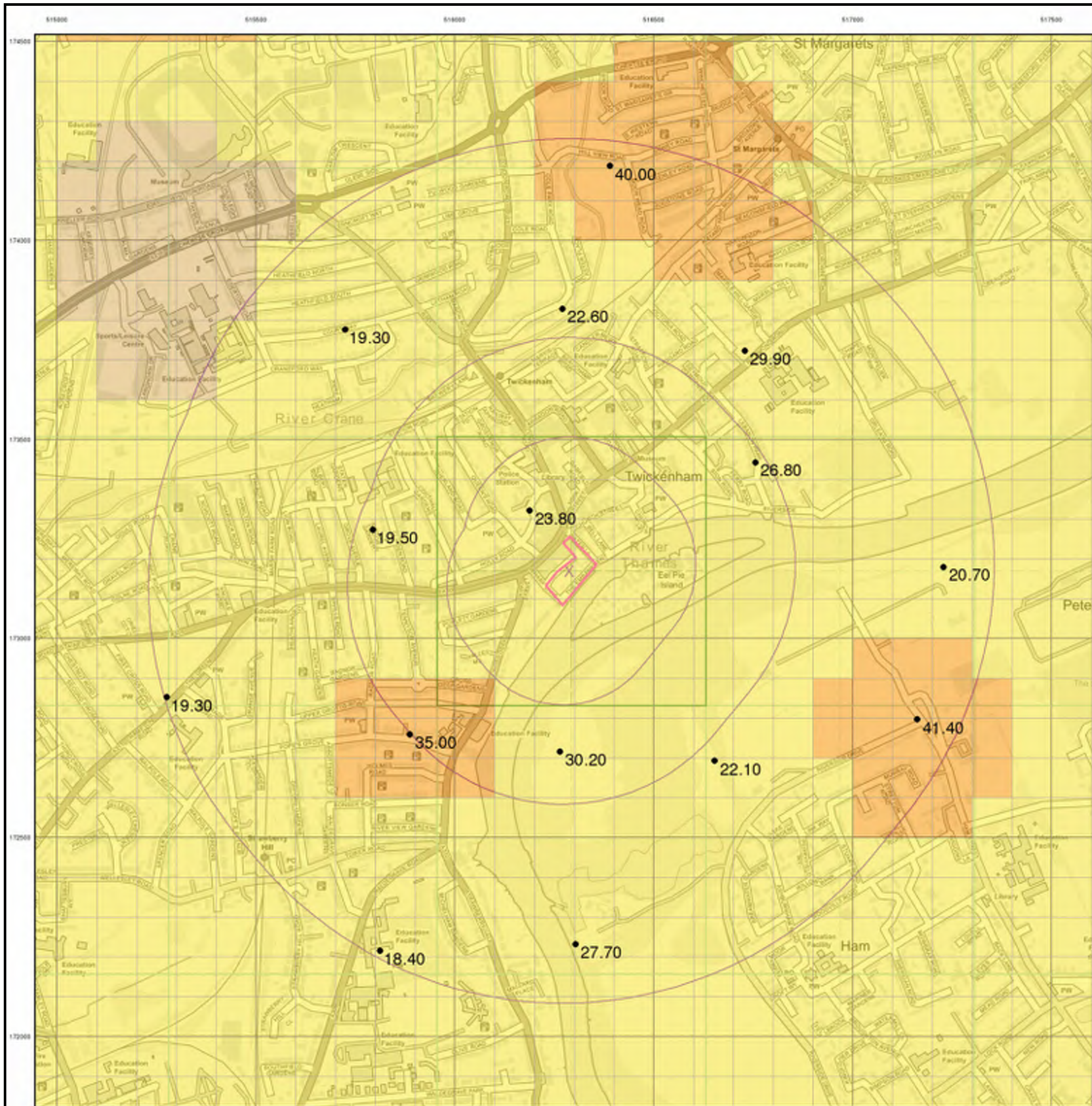


## Order Details

Order Details: 253856302\_1\_1  
 Customer Ref: 4955,GI  
 National Grid Reference: 516290, 173170  
 Slice: A  
 Site Area (Ha): 0.89  
 Search Buffer (m): 1000

## Site Details

Diamond Jubilee Gardens site, Twickenham Riverside, off Wharf Lane, TWICKENHAM, TW1 4QH



© Crown Copyright. All Rights Reserved. License Number 10002932

---

## Appendix 5 – Envirocheck Historical Maps

# Historical Mapping Legends

## Ordnance Survey County Series and Ordnance Survey Plan 1:2,500

**Quarry**   **Gravel Pit**   **Sand Pit**  
**Clay Pit**   **Shingle**   **Refuse Heap**  
**Sloping Masonry**   **Flat Rock**  
**Marsh**   **Reeds**   **Osiers**  
**Rough Pasture**   **Furze**   **Wood**  
**Mixed Wood**   **Brushwood**   **Orchard**  
**Fir**   **Ford**   **Stepping Stones**  
**Ferry**   **Waterfall**   **Lock**  
**Trig. Station**   **Altitude at Trig. Station**  
**B.M. 325.9**   **Bench Mark**   **342**   **Surface Level**  
**Arrow denotes flow of water**   **Antiquities (site of)**  
**Cutting**   **Embankment**  
**Railway crossing Road**   **Level Crossing**   **Road crossing Railway**  
**Railway crossing River or Canal**   **Road over single stream**   **Road over River or Canal**  
**County Boundary (Geographical)**  
**County & Civil Parish Boundary**  
**Administrative County & Civil Parish Boundary**  
**County Borough Boundary (England)**  
**Co. Boro. Bdy.**  
**County Burgh Boundary (Scotland)**  
**Co. Burgh Bdy.**  
**B.P. B.S.**   **Boundary Post or Stone**   **P.C.B.**   **Police Call Box**  
**B.R.**   **Bridle Road**   **P.**   **Pump**  
**E.P.**   **Electricity Pylon**   **S.P.**   **Signal Post**  
**F.B.**   **Foot Bridge**   **St.**   **Stuice**  
**F.P.**   **Foot Path**   **Sp.**   **Spring**  
**G.P.**   **Guide Post or Board**   **T.C.B.**   **Telephone Call Box**  
**M.S.**   **Mile Stone**   **Tr.**   **Trough**  
**M.P. M.R.**   **Mooring Post or Ring**   **W.**   **Well**

## Ordnance Survey Plan, Additional SIMs and Supply of Unpublished Survey Information 1:2,500 and 1:1,250

**Inactive Quarry, Chalk Pit or Clay Pit**   **Active Quarry, Chalk Pit or Clay Pit**  
**Rock**   **Boulders**  
**Cliff**   **Slopes**   **Top**  
**Roofed Building**   **Glazed Roof Building**  
**Sloping Masonry**   **Archway**  
**Non-Coniferous Tree (surveyed)**   **Coniferous Tree (surveyed)**  
**Non-Coniferous Trees (not surveyed)**   **Coniferous Trees (not surveyed)**  
**Orchard Tree**   **Scrub**   **Bracken**  
**Coppice, Osier**   **Reeds**   **Marsh, Saltings**  
**Rough Grassland**   **Heath**   **Culvert**  
**Direction of water flow**   **Triangulation Station**   **Antiquity (site of)**  
**Electricity Transmission Line**   **Electricity Pylon**  
**B.M. 221.40m**   **Bench Mark**   **Buildings with Building Seed**  
**Roofed Building**   **Glazed Roof Building**  
**Civil parish/community boundary**  
**District boundary**  
**County boundary**  
**Boundary post/stone**  
**Boundary mereing symbol (note: these always appear in opposed pairs or groups of three)**  
**Electricity Transmission Line**  
**County Boundary (Geographical)**  
**County & Civil Parish Boundary**  
**Civil Parish Boundary**  
**Admin. County or County Bor. Boundary**  
**L.B. Bdy**   **London Borough Boundary**  
**Symbol marking point where boundary mereing changes**  
**BH**   **Beer House**   **P**   **Pillar, Pole or Post**  
**BP, BS**   **Boundary Post or Stone**   **PO**   **Post Office**  
**Cn, C**   **Capstan, Crane**   **PC**   **Public Convenience**  
**Chy**   **Chimney**   **PH**   **Public House**  
**D.Fn**   **Drinking Fountain**   **Pp**   **Pump**  
**Ei P**   **Electricity Pillar or Post**   **SB, S Br**   **Signal Box or Bridge**  
**FAP**   **Fire Alarm Pillar**   **SP, SL**   **Signal Post or Light**  
**FB**   **Foot Bridge**   **Spr**   **Spring**  
**GP**   **Guide Post**   **Tk**   **Tank or Track**  
**H**   **Hydrant or Hydraulic**   **TCB**   **Telephone Call Box**  
**LC**   **Level Crossing**   **TCP**   **Telephone Call Post**  
**MH**   **Manhole**   **Tr**   **Trough**  
**MP**   **Mile Post or Mooring Post**   **Wr Pt, Wr T**   **Water Point, Water Tap**  
**MS**   **Mile Stone**   **W**   **Well**  
**NTL**   **Normal Tidal Limit**   **Wd Pp**   **Wind Pump**

## Large-Scale National Grid Data 1:2,500 and 1:1,250

**Cliff**   **Slopes**   **Top**  
**Rock**   **Rock (scattered)**  
**Boulders**   **Boulders (scattered)**  
**Positioned Boulder**   **Scree**  
**Non-Coniferous Tree (surveyed)**   **Coniferous Tree (surveyed)**  
**Non-Coniferous Trees (not surveyed)**   **Coniferous Trees (not surveyed)**  
**Orchard Tree**   **Scrub**   **Bracken**  
**Coppice, Osier**   **Reeds**   **Marsh, Saltings**  
**Rough Grassland**   **Heath**   **Culvert**  
**Direction of water flow**   **Triangulation Station**   **Antiquity (site of)**  
**Electricity Transmission Line**   **Electricity Pylon**  
**B.M. 221.40m**   **Bench Mark**   **Buildings with Building Seed**  
**Roofed Building**   **Glazed Roof Building**  
**Civil parish/community boundary**  
**District boundary**  
**County boundary**  
**Boundary post/stone**  
**Boundary mereing symbol (note: these always appear in opposed pairs or groups of three)**  
**Bks**   **Barracks**   **P**   **Pillar, Pole or Post**  
**Bty**   **Battery**   **PO**   **Post Office**  
**Cemy**   **Cemetery**   **PC**   **Public Convenience**  
**Chy**   **Chimney**   **Pp**   **Pump**  
**Cis**   **Cistern**   **Ppg Sta**   **Pumping Station**  
**Dismtd Rly**   **Dismantled Railway**   **PW**   **Place of Worship**  
**El Gen Sta**   **Electricity Generating Station**   **Sewage Ppg Sta**   **Sewage Pumping Station**  
**Ei P**   **Electricity Pole, Pillar**   **SB, S Br**   **Signal Box or Bridge**  
**Ei Sub Sta**   **Electricity Sub Station**   **SP, SL**   **Signal Post or Light**  
**FB**   **Filter Bed**   **Spr**   **Spring**  
**Fn / D Fn**   **Fountain / Drinking Ftn.**   **Tk**   **Tank or Track**  
**Gas Gov**   **Gas Valve Compound**   **Tr**   **Trough**  
**GVC**   **Gas Governor**   **Wd Pp**   **Wind Pump**  
**GP**   **Guide Post**   **Wr Pt, Wr T**   **Water Point, Water Tap**  
**MH**   **Manhole**   **Wks**   **Works (building or area)**  
**MP, MS**   **Mile Post or Mile Stone**   **W**   **Well**

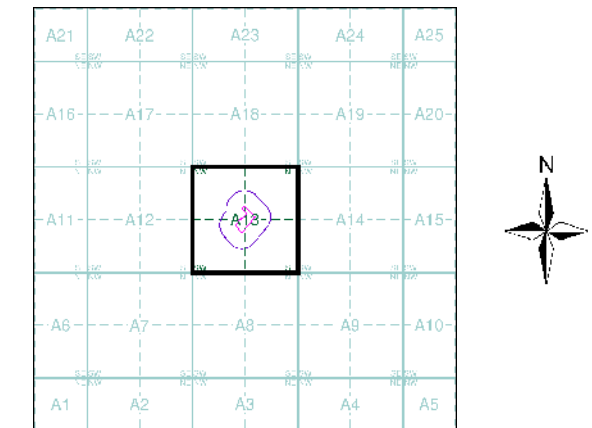
# Envirocheck

LANDMARK INFORMATION GROUP

## Historical Mapping & Photography included:

Mapping Type	Scale	Date	Pg
Middlesex	1:2,500	1880	2
Surrey	1:2,500	1891	3
London	1:2,500	1896	4
Surrey	1:2,500	1898	5
Surrey	1:2,500	1913	6
Middlesex	1:2,500	1914	7
Middlesex	1:2,500	1934	8
Surrey	1:2,500	1934	9
Historical Aerial Photography	1:1,250	1945 - 1946	10
Ordnance Survey Plan	1:1,250	1959 - 1961	11
Additional SIMs	1:1,250	1959 - 1982	12
Ordnance Survey Plan	1:2,500	1960 - 1962	13
Additional SIMs	1:2,500	1960	14
Ordnance Survey Plan	1:1,250	1967 - 1987	15
Ordnance Survey Plan	1:2,500	1971	16
Supply of Unpublished Survey Information	1:1,250	1973	17
Supply of Unpublished Survey Information	1:1,250	1977	18
Additional SIMs	1:1,250	1980 - 1990	19
Large-Scale National Grid Data	1:1,250	1991	20
Large-Scale National Grid Data	1:1,250	1992	21
Large-Scale National Grid Data	1:1,250	1996	22
Large-Scale National Grid Data	1:1,250	1996	23
Historical Aerial Photography	1:2,500	1999	24

## Historical Map - Segment A13



## Order Details

Order Number: 253856302\_1\_1  
 Customer Ref: 4955,GI  
 National Grid Reference: 516290, 173170  
 Slice: A  
 Site Area (Ha): 0.89  
 Search Buffer (m): 100

## Site Details

Diamond Jubilee Gardens site, Twickenham Riverside, off Wharf Lane, TWICKENHAM, TW1 4QH

Landmark  
INFORMATION GROUP

Tel: 0844 844 9952  
 Fax: 0844 844 9951  
 Web: www.envirocheck.co.uk

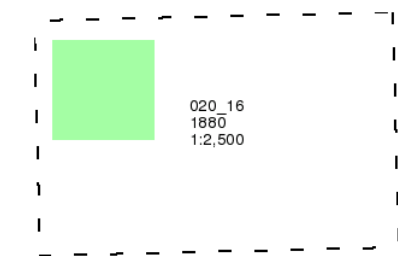
Middlesex

Published 1880

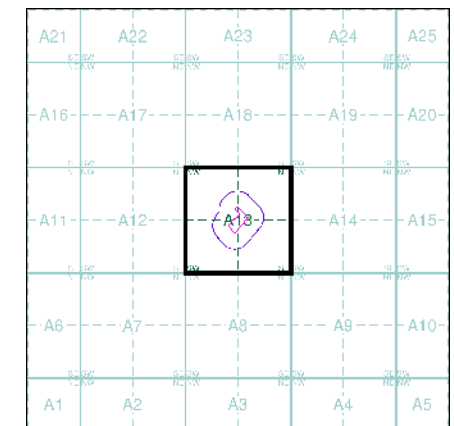
Source map scale - 1:2,500

The historical maps shown were reproduced from maps predominantly held at the scale adopted for England, Wales and Scotland in the 1840's. In 1854 the 1:2,500 scale was adopted for mapping urban areas and by 1896 it covered the whole of what were considered to be the cultivated parts of Great Britain. The published date given below is often some years later than the surveyed date. Before 1938, all OS maps were based on the Cassini Projection, with independent surveys of a single county or group of counties, giving rise to significant inaccuracies in outlying areas.

### Map Name(s) and Date(s)



### Historical Map - Segment A13



### Order Details

Order Number: 253856302\_1\_1  
 Customer Ref: 4955,GI  
 National Grid Reference: 516290, 173170  
 Slice: A  
 Site Area (Ha): 0.89  
 Search Buffer (m): 100

### Site Details

Diamond Jubilee Gardens site, Twickenham Riverside, off Wharf Lane, TWICKENHAM, TW1 4QH



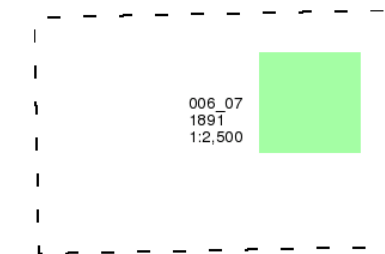
Surrey

Published 1891

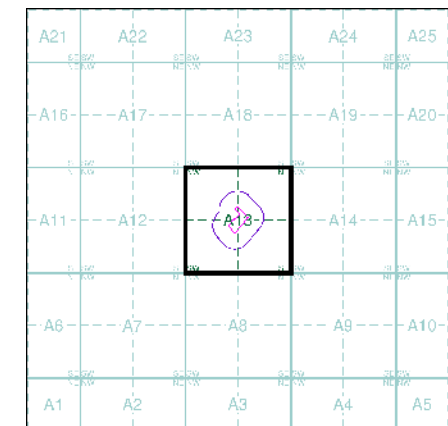
Source map scale - 1:2,500

The historical maps shown were reproduced from maps predominantly held at the scale adopted for England, Wales and Scotland in the 1840's. In 1854 the 1:2,500 scale was adopted for mapping urban areas and by 1896 it covered the whole of what were considered to be the cultivated parts of Great Britain. The published date given below is often some years later than the surveyed date. Before 1938, all OS maps were based on the Cassini Projection, with independent surveys of a single county or group of counties, giving rise to significant inaccuracies in outlying areas.

### Map Name(s) and Date(s)



### Historical Map - Segment A13



### Order Details

Order Number: 253856302\_1\_1  
 Customer Ref: 4955,GI  
 National Grid Reference: 516290, 173170  
 Slice: A  
 Site Area (Ha): 0.89  
 Search Buffer (m): 100

### Site Details

Diamond Jubilee Gardens site, Twickenham Riverside, off Wharf Lane, TWICKENHAM, TW1 4QH




London

Published 1896

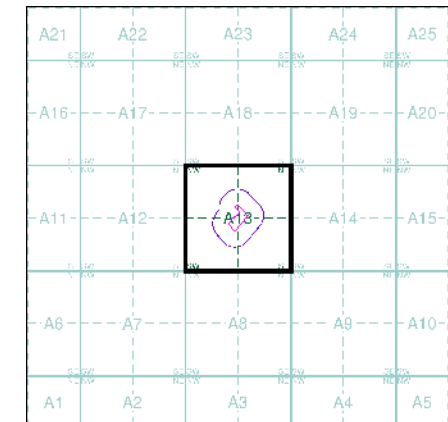
Source map scale - 1:2,500

The historical maps shown were reproduced from maps predominantly held at the scale adopted for England, Wales and Scotland in the 1840's. In 1854 the 1:2,500 scale was adopted for mapping urban areas and by 1896 it covered the whole of what were considered to be the cultivated parts of Great Britain. The published date given below is often some years later than the surveyed date. Before 1938, all OS maps were based on the Cassini Projection, with independent surveys of a single county or group of counties, giving rise to significant inaccuracies in outlying areas.

### Map Name(s) and Date(s)



### Historical Map - Segment A13

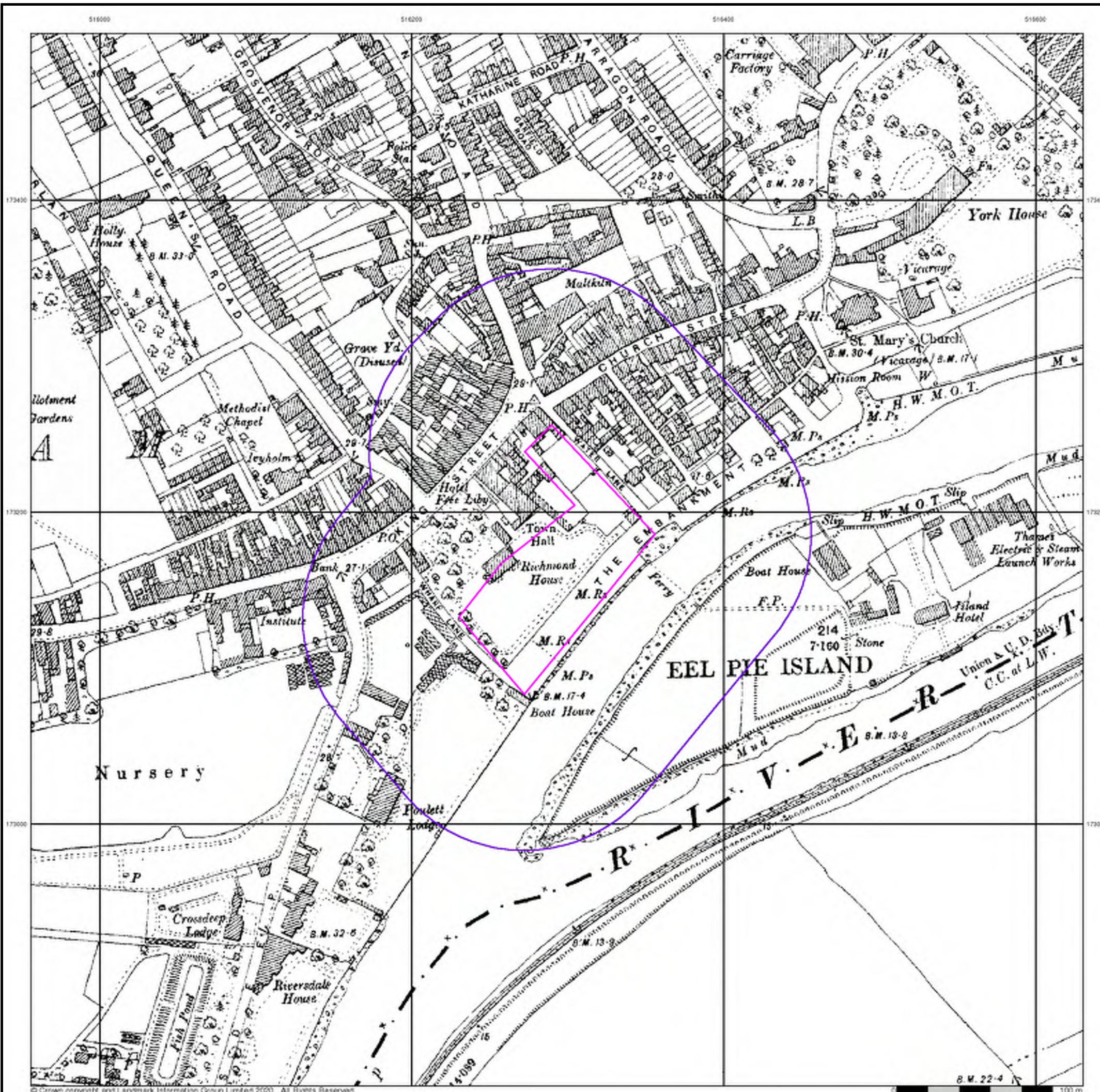


### Order Details

Order Number: 253856302\_1\_1  
 Customer Ref: 4955,GI  
 National Grid Reference: 516290, 173170  
 Slice: A  
 Site Area (Ha): 0.89  
 Search Buffer (m): 100

### Site Details

Diamond Jubilee Gardens site, Twickenham Riverside, off Wharf Lane, TWICKENHAM, TW1 4QH





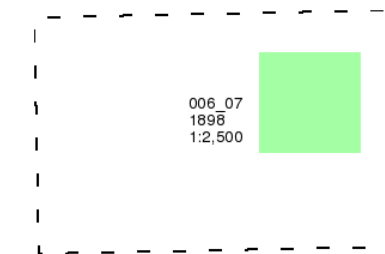
## Surrey

Published 1898

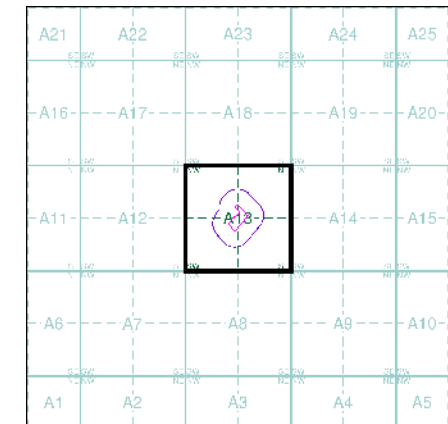
Source map scale - 1:2,500

The historical maps shown were reproduced from maps predominantly held at the scale adopted for England, Wales and Scotland in the 1840's. In 1854 the 1:2,500 scale was adopted for mapping urban areas and by 1896 it covered the whole of what were considered to be the cultivated parts of Great Britain. The published date given below is often some years later than the surveyed date. Before 1938, all OS maps were based on the Cassini Projection, with independent surveys of a single county or group of counties, giving rise to significant inaccuracies in outlying areas.

### Map Name(s) and Date(s)



### Historical Map - Segment A13

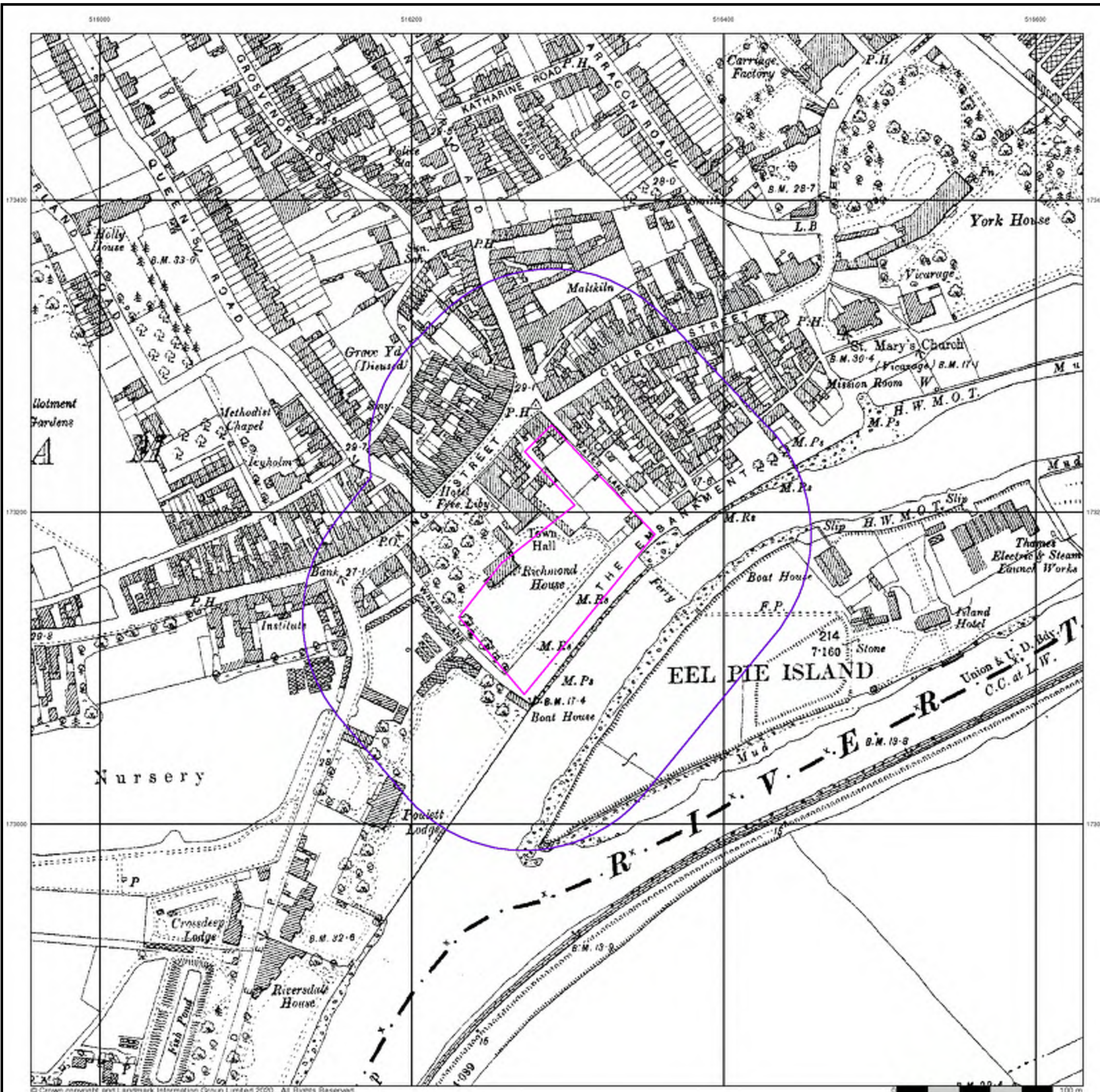


### Order Details

Order Number: 253856302\_1\_1  
 Customer Ref: 4955,GI  
 National Grid Reference: 516290, 173170  
 Slice: A  
 Site Area (Ha): 0.89  
 Search Buffer (m): 100

### Site Details

Diamond Jubilee Gardens site, Twickenham Riverside, off Wharf Lane, TWICKENHAM, TW1 4QH



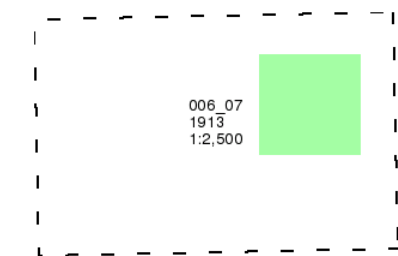
## Surrey

Published 1913

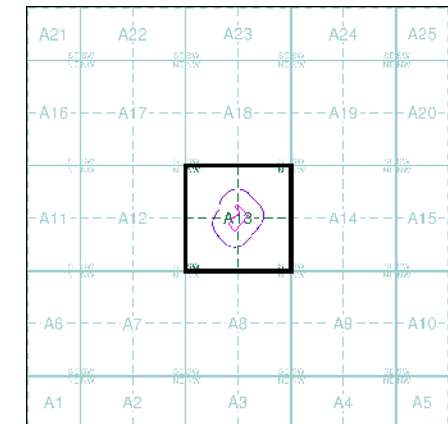
Source map scale - 1:2,500

The historical maps shown were reproduced from maps predominantly held at the scale adopted for England, Wales and Scotland in the 1840's. In 1854 the 1:2,500 scale was adopted for mapping urban areas and by 1896 it covered the whole of what were considered to be the cultivated parts of Great Britain. The published date given below is often some years later than the surveyed date. Before 1938, all OS maps were based on the Cassini Projection, with independent surveys of a single county or group of counties, giving rise to significant inaccuracies in outlying areas.

### Map Name(s) and Date(s)



### Historical Map - Segment A13

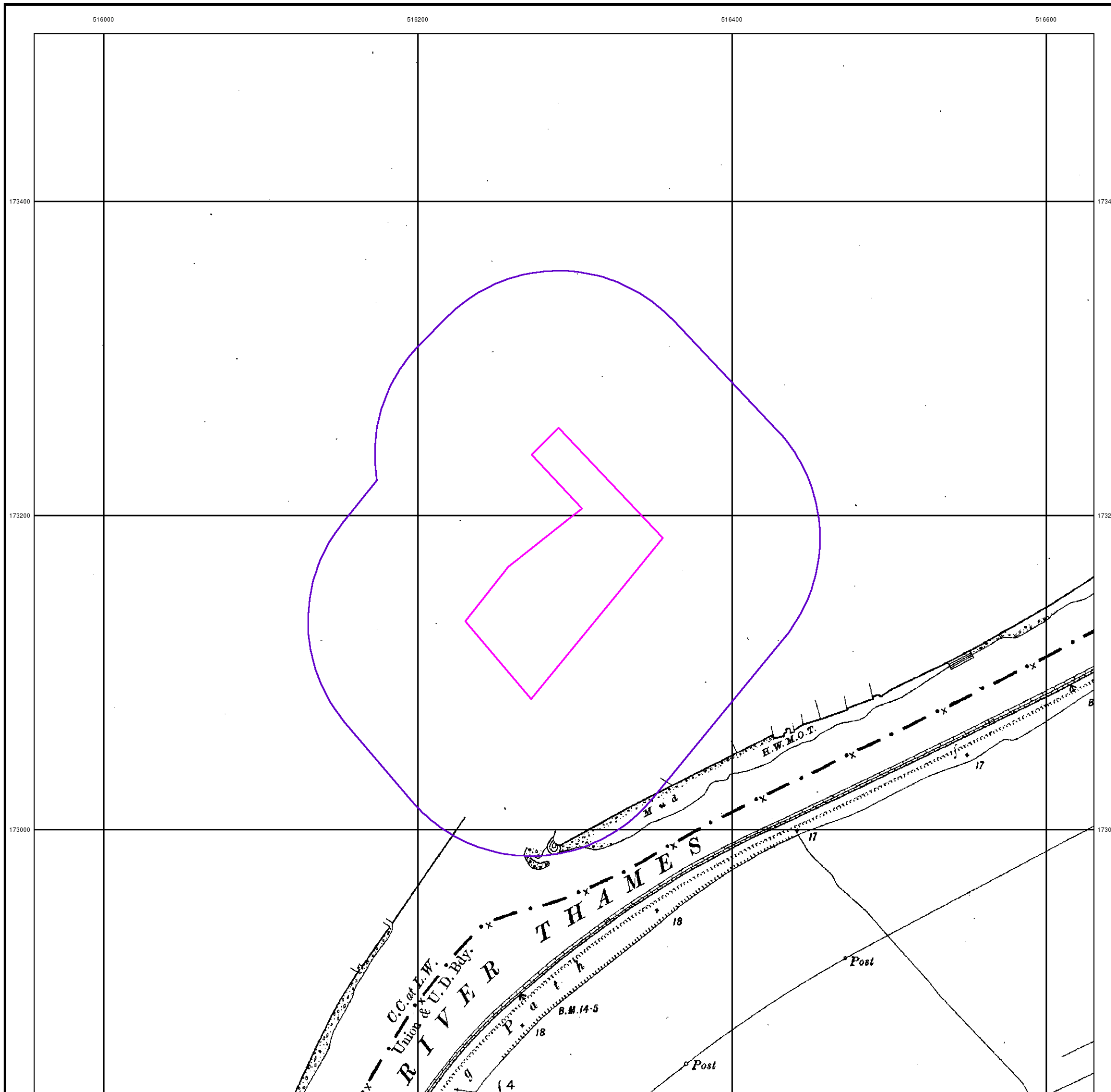


### Order Details

Order Number: 253856302\_1\_1  
 Customer Ref: 4955,G1  
 National Grid Reference: 516290, 173170  
 Slice: A  
 Site Area (Ha): 0.89  
 Search Buffer (m): 100

### Site Details

Diamond Jubilee Gardens site, Twickenham Riverside, off Wharf Lane, TWICKENHAM, TW1 4QH



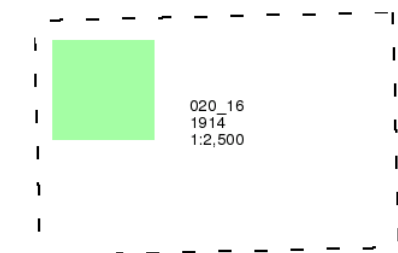
## Middlesex

Published 1914

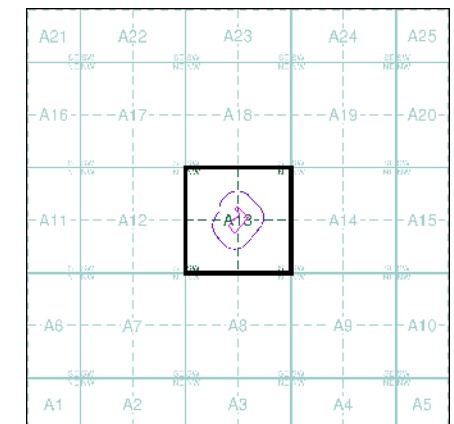
Source map scale - 1:2,500

The historical maps shown were reproduced from maps predominantly held at the scale adopted for England, Wales and Scotland in the 1840's. In 1854 the 1:2,500 scale was adopted for mapping urban areas and by 1896 it covered the whole of what were considered to be the cultivated parts of Great Britain. The published date given below is often some years later than the surveyed date. Before 1938, all OS maps were based on the Cassini Projection, with independent surveys of a single county or group of counties, giving rise to significant inaccuracies in outlying areas.

### Map Name(s) and Date(s)



### Historical Map - Segment A13

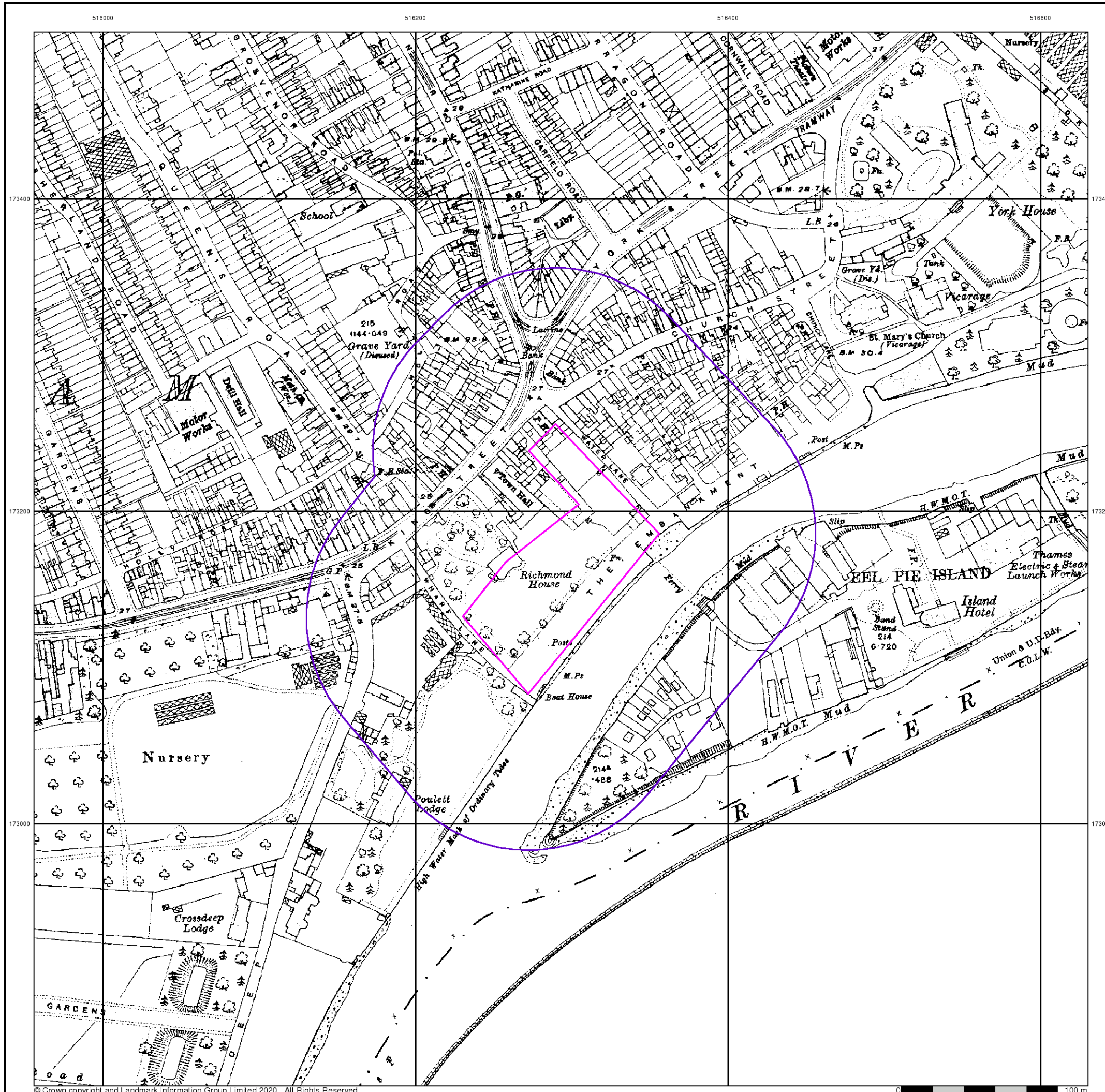


### Order Details

Order Number: 253856302\_1\_1  
Customer Ref: 4955,GI  
National Grid Reference: 516290, 173170  
Slice: A  
Site Area (Ha): 0.89  
Search Buffer (m): 100

### Site Details

Diamond Jubilee Gardens site, Twickenham Riverside, off Wharf Lane, TWICKENHAM, TW1 4QH




## Middlesex

Published 1934

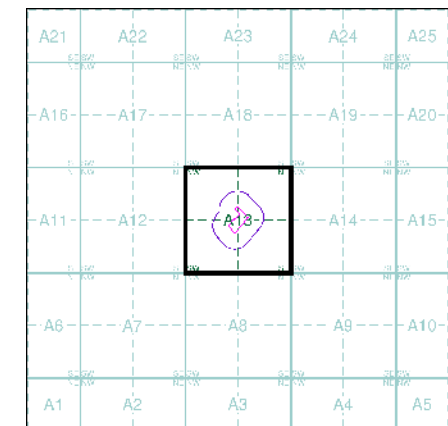
Source map scale - 1:2,500

The historical maps shown were reproduced from maps predominantly held at the scale adopted for England, Wales and Scotland in the 1840's. In 1854 the 1:2,500 scale was adopted for mapping urban areas and by 1896 it covered the whole of what were considered to be the cultivated parts of Great Britain. The published date given below is often some years later than the surveyed date. Before 1938, all OS maps were based on the Cassini Projection, with independent surveys of a single county or group of counties, giving rise to significant inaccuracies in outlying areas.

### Map Name(s) and Date(s)



### Historical Map - Segment A13

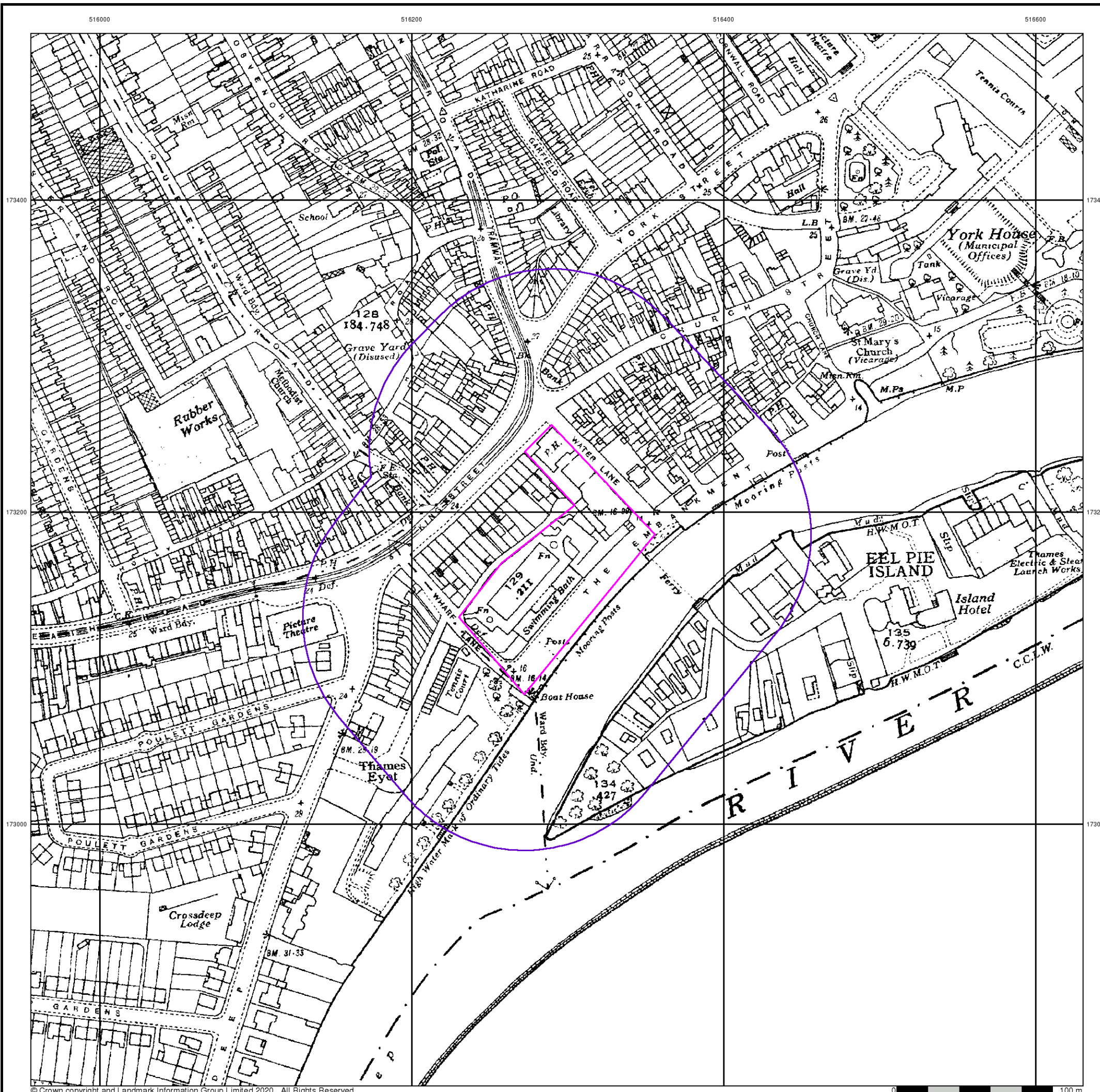


### Order Details

Order Number: 253856302\_1\_1  
 Customer Ref: 4955,GI  
 National Grid Reference: 516290, 173170  
 Slice: A  
 Site Area (Ha): 0.89  
 Search Buffer (m): 100

### Site Details

Diamond Jubilee Gardens site, Twickenham Riverside, off Wharf Lane, TWICKENHAM, TW1 4QH



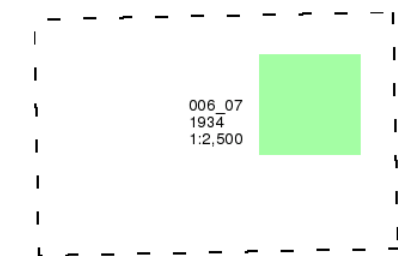
## Surrey

Published 1934

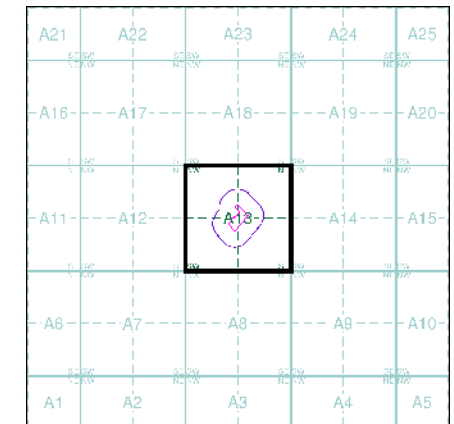
Source map scale - 1:2,500

The historical maps shown were reproduced from maps predominantly held at the scale adopted for England, Wales and Scotland in the 1840's. In 1854 the 1:2,500 scale was adopted for mapping urban areas and by 1896 it covered the whole of what were considered to be the cultivated parts of Great Britain. The published date given below is often some years later than the surveyed date. Before 1938, all OS maps were based on the Cassini Projection, with independent surveys of a single county or group of counties, giving rise to significant inaccuracies in outlying areas.

### Map Name(s) and Date(s)



### Historical Map - Segment A13

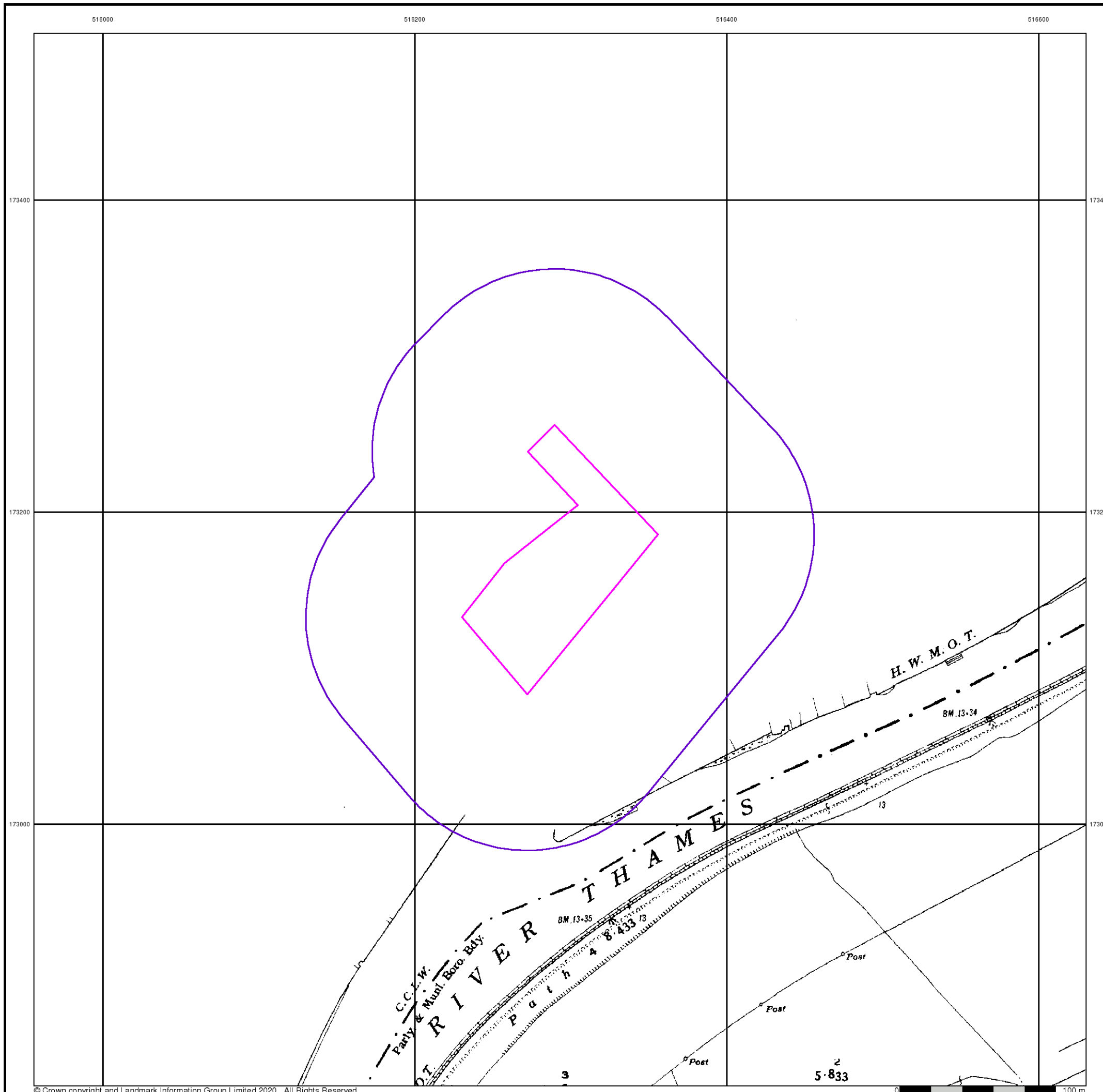


### Order Details

Order Number: 253856302\_1\_1  
Customer Ref: 4955,GI  
National Grid Reference: 516290, 173170  
Slice: A  
Site Area (Ha): 0.89  
Search Buffer (m): 100

### Site Details

Diamond Jubilee Gardens site, Twickenham Riverside, off Wharf Lane, TWICKENHAM, TW1 4QH



## Historical Aerial Photography

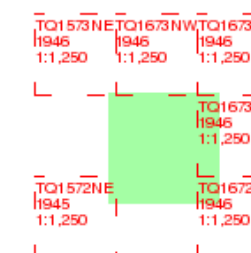
Published 1945 - 1946

Source map scale - 1:1,250

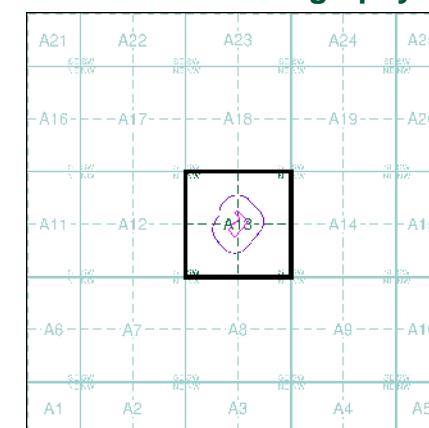
The Historical Aerial Photos were produced by the Ordnance Survey at a scale of 1:1,250 and 1:10,560 from Air Force photography. They were produced between 1944 and 1951 as an interim measure, pending preparation of conventional mapping, due to post war resource shortages. New security measures in the 1950's meant that every photograph was re-checked for potentially unsafe information with security sites replaced by fake fields or clouds. The original editions were withdrawn and only later made available after a period of fifty years although due to the accuracy of the editing, without viewing both revisions it is not easy to spot the edits. Where available Landmark have included both revisions.

© THE BRITISH LIBRARY BOARD. ALL RIGHTS RESERVED. Licence No:8048

### Map Name(s) and Date(s)



### Historical Aerial Photography - Segment A13



LIBRARY  
HSILIRB

### Order Details

Order Number: 253856302\_1\_1  
 Customer Ref: 4955,GI  
 National Grid Reference: 516290, 173170  
 Slice: A  
 Site Area (Ha): 0.89  
 Search Buffer (m): 100

### Site Details

Diamond Jubilee Gardens site, Twickenham Riverside, off Wharf Lane, TWICKENHAM, TW1 4QH

