



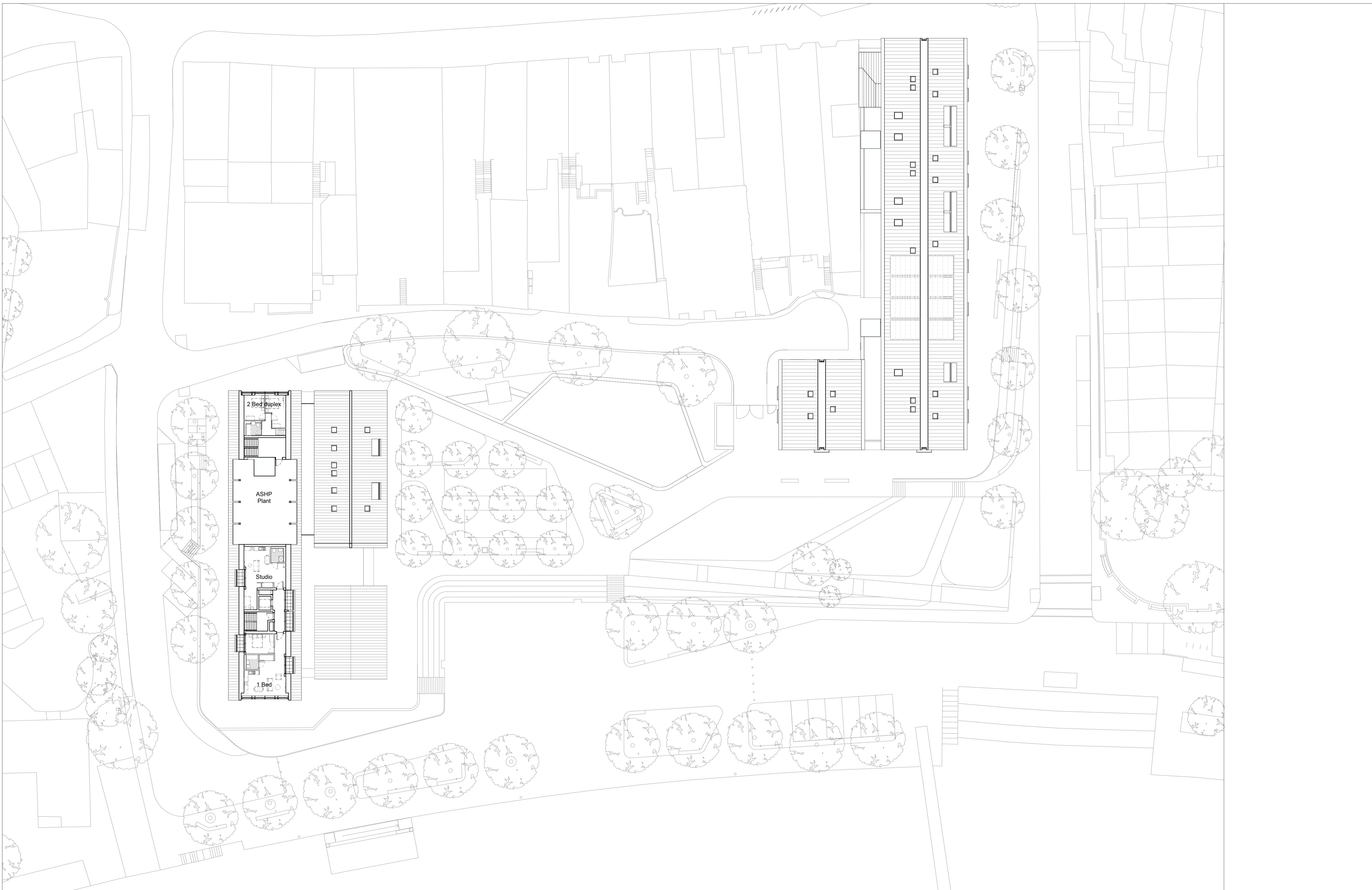
Date	Rev.	Description	Approved By
11/06/2021	P01	M125 - Draft Planning Issue	MB

Date	Rev.	Description	Approved By

**DRAFT**

Scale at 1:250

Project	Twickenham Riverside	Code	TRS	File Name	Number	Rev.
Subject	Proposed Roof GA Plan			TRS-HAL-ZZ-05-DR-A-	<b>2505</b>	<b>P01</b>
Architects	Hopkins Architects Limited 27 Broadley Terrace, London, NW1 6LG T: 020 7124 1751 E: mail@hopkins.co.uk			Date 06/08/21	Scale 1 : 250	at A1



Date	Rev.	Description	Approved By
11/06/2021	P01	M125 - Draft Planning Issue	MB

Date	Rev.	Description	Approved By

**DRAFT**

Scale at 1:250

Project	Twickenham Riverside	Code	TRS	File Name	Number	Rev.
Subject	Proposed Fourth Floor GA Plan			TRS-HAL-ZZ-04-DR-A-	<b>2504</b>	<b>P01</b>
Architects	Hopkins Architects Limited 27 Broadley Terrace, London, NW1 6LG T: 020 7124 1751 E: mail@hopkins.co.uk			Date	06/08/21	Scale 1 : 250 at A1

## Envirocheck<sup>®</sup> Report:

### Datasheet

#### Order Details:

**Order Number:**

253856302\_1\_1

**Customer Reference:**

4955,GI

**National Grid Reference:**

516290, 173170

**Slice:**

A

**Site Area (Ha):**

0.89

**Search Buffer (m):**

1000

#### Site Details:

Diamond Jubilee Gardens site  
Twickenham Riverside  
off Wharf Lane  
TWICKENHAM  
TW1 4QH

#### Client Details:

Mrs A Davies  
Geosphere Environmental Ltd  
Brightwell Barns  
Ipswich Road  
Brightwell  
Suffolk  
IP10 0BJ

#### Prepared For:

Richmond and Wandsworth Borough Councils

Report Section	Page Number
Summary	-
Agency & Hydrological	1
Waste	27
Hazardous Substances	28
Geological	29
Industrial Land Use	34
Sensitive Land Use	64
Data Currency	65
Data Suppliers	73
Useful Contacts	74

### Introduction

The Environment Act 1995 has made site sensitivity a key issue, as the legislation pays as much attention to the pathways by which contamination could spread, and to the vulnerable targets of contamination, as it does the potential sources of contamination. For this reason, Landmark's Site Sensitivity maps and Datasheet(s) place great emphasis on statutory data provided by the Environment Agency/Natural Resources Wales and the Scottish Environment Protection Agency; it also incorporates data from Natural England (and the Scottish and Welsh equivalents) and Local Authorities; and highlights hydrogeological features required by environmental and geotechnical consultants. It does not include any information concerning past uses of land. The datasheet is produced by querying the Landmark database to a distance defined by the client from a site boundary provided by the client. In this datasheet the National Grid References (NGRs) are rounded to the nearest 10m in accordance with Landmark's agreements with a number of Data Suppliers.

### Copyright Notice

© Landmark Information Group Limited 2020. The Copyright on the information and data and its format as contained in this Envirocheck® Report ("Report") is the property of Landmark Information Group Limited ("Landmark") and several other Data Providers, including (but not limited to) Ordnance Survey, British Geological Survey, the Environment Agency/Natural Resources Wales and Natural England, and must not be reproduced in whole or in part by photocopying or any other method. The Report is supplied under Landmark's Terms and Conditions accepted by the Customer.

A copy of Landmark's Terms and Conditions can be found with the Index Map for this report. Additional copies of the Report may be obtained from Landmark, subject to Landmark's charges in force from time to time. The Copyright, design rights and any other intellectual rights shall remain the exclusive property of Landmark and /or other Data providers, whose Copyright material has been included in this Report.

© Environment Agency & United Kingdom Research and Innovation 2020. © Natural Resources Wales & United Kingdom Research and Innovation 2020.

### Natural England Copyright Notice

Site of Special Scientific Interest, National Nature Reserve, Ramsar, Special Protection Area, Special Conservation Area, Marine Nature Reserve data (derived from Ordnance Survey 1:10000 raster) is provided by, and used with the permission of, Natural England who retain the copyright and Intellectual Property Rights for the data.

### Scottish Natural Heritage Copyright

Contains SNH information licensed under the Open Government Licence v3.0.

### Ove Arup Copyright Notice

The Mining Instability data was obtained on licence from Ove Arup & Partners Limited (for further information, contact mining.review@arup.com). No reproduction or further use of such Data is to be made without the prior written consent of Ove Arup & Partners Limited. The supplied Mining Instability data is derived from publicly available records and other third party sources and neither Ove Arup & Partners nor Landmark warrant the accuracy or completeness of such information or data.

### Stantec Copyright Notice

The cavity data presented has been extracted from the PBA (now Stantec UK Ltd) enhanced version of the original DEFRA national cavity databases. Stantec UK Ltd retain the copyright & intellectual property rights in the data. Whilst all reasonable efforts are made to check that the information contained in the cavity databases is accurate we do not warrant that the data is complete or error free. The information is based upon our own researches and those collated from a number of external sources and is continually being augmented and updated by Stantec UK Ltd. In no event shall Stantec UK Ltd or Landmark be liable for any loss or damage including, without limitation, indirect or consequential loss or damage arising from the use of this data.

### Radon Potential dataset Copyright Notice

Information supplied from a joint dataset compiled by The British Geological Survey and Public Health England.

### Natural Resources Wales Copyright Notice

Contains Natural Resources Wales information © Natural Resources Wales and Database Right. All rights Reserved. Contains Ordnance Survey Data. Ordnance Survey Licence number 100019741. Crown Copyright and Database Right. Contains Natural Resources Wales information © Natural Resources Wales and Database Right. All rights Reserved. Some features of this information are based on digital spatial data licensed from the Centre for Ecology & Hydrology © NERC (CEH). Defra, Met Office and DARD Rivers Agency © Crown copyright. © Cranfield University. © James Hutton Institute. Contains OS data © Crown copyright and database right 2020. Land & Property Services © Crown copyright and database right.

### Report Version v53.0

Data Type	Page Number	On Site	0 to 250m	251 to 500m	501 to 1000m (*up to 2000m)
<b>Agency &amp; Hydrological</b>					
BGS Groundwater Flooding Susceptibility	pg 1		Yes	Yes	n/a
Contaminated Land Register Entries and Notices					
Discharge Consents	pg 1		2	1	4
Prosecutions Relating to Controlled Waters			n/a	n/a	n/a
Enforcement and Prohibition Notices					
Integrated Pollution Controls					
Integrated Pollution Prevention And Control	pg 3				3
Local Authority Integrated Pollution Prevention And Control					
Local Authority Pollution Prevention and Controls	pg 3		3	1	2
Local Authority Pollution Prevention and Control Enforcements					
Nearest Surface Water Feature	pg 4	Yes			
Pollution Incidents to Controlled Waters	pg 4	2	8	7	13
Prosecutions Relating to Authorised Processes					
Registered Radioactive Substances					
River Quality	pg 9		1		1
River Quality Biology Sampling Points					
River Quality Chemistry Sampling Points					
Substantiated Pollution Incident Register	pg 10				1
Water Abstractions	pg 10				4 (*32)
Water Industry Act Referrals					
Groundwater Vulnerability Map	pg 19	Yes	n/a	n/a	n/a
Groundwater Vulnerability - Soluble Rock Risk			n/a	n/a	n/a
Groundwater Vulnerability - Local Information		1	n/a	n/a	n/a
Bedrock Aquifer Designations	pg 19	Yes	n/a	n/a	n/a
Superficial Aquifer Designations	pg 19	Yes	n/a	n/a	n/a
Source Protection Zones					
Extreme Flooding from Rivers or Sea without Defences	pg 19	Yes	Yes	n/a	n/a
Flooding from Rivers or Sea without Defences	pg 22	Yes	Yes	n/a	n/a
Areas Benefiting from Flood Defences	pg 23	Yes	Yes	n/a	n/a
Flood Water Storage Areas				n/a	n/a
Flood Defences	pg 24	Yes	Yes	n/a	n/a
OS Water Network Lines	pg 24		3	4	11

Data Type	Page Number	On Site	0 to 250m	251 to 500m	501 to 1000m (*up to 2000m)
<b>Waste</b>					
BGS Recorded Landfill Sites					
Historical Landfill Sites					
Integrated Pollution Control Registered Waste Sites					
Licensed Waste Management Facilities (Landfill Boundaries)					
Licensed Waste Management Facilities (Locations)					
Local Authority Landfill Coverage	pg 27	1	n/a	n/a	n/a
Local Authority Recorded Landfill Sites					
Potentially Infilled Land (Non-Water)	pg 27			1	1
Potentially Infilled Land (Water)					
Registered Landfill Sites					
Registered Waste Transfer Sites					
Registered Waste Treatment or Disposal Sites					
<b>Hazardous Substances</b>					
Control of Major Accident Hazards Sites (COMAH)					
Explosive Sites					
Notification of Installations Handling Hazardous Substances (NIHHS)					
Planning Hazardous Substance Consents	pg 28				1
Planning Hazardous Substance Enforcements					

Data Type	Page Number	On Site	0 to 250m	251 to 500m	501 to 1000m (*up to 2000m)
<b>Geological</b>					
BGS 1:625,000 Solid Geology			n/a	n/a	n/a
BGS Estimated Soil Chemistry					
BGS Recorded Mineral Sites	pg 29				3
BGS Urban Soil Chemistry	pg 29		Yes	Yes	Yes
BGS Urban Soil Chemistry Averages	pg 32	Yes			
CBSCB Compensation District			n/a	n/a	n/a
Coal Mining Affected Areas			n/a	n/a	n/a
Mining Instability			n/a	n/a	n/a
Man-Made Mining Cavities					
Natural Cavities					
Non Coal Mining Areas of Great Britain				n/a	n/a
Potential for Collapsible Ground Stability Hazards	pg 33	Yes	Yes	n/a	n/a
Potential for Compressible Ground Stability Hazards	pg 33		Yes	n/a	n/a
Potential for Ground Dissolution Stability Hazards				n/a	n/a
Potential for Landslide Ground Stability Hazards	pg 33	Yes	Yes	n/a	n/a
Potential for Running Sand Ground Stability Hazards	pg 33		Yes	n/a	n/a
Potential for Shrinking or Swelling Clay Ground Stability Hazards	pg 33	Yes	Yes	n/a	n/a
Radon Potential - Radon Affected Areas			n/a	n/a	n/a
Radon Potential - Radon Protection Measures			n/a	n/a	n/a
<b>Industrial Land Use</b>					
Contemporary Trade Directory Entries	pg 34		61	46	107
Fuel Station Entries	pg 51			1	1
Points of Interest - Commercial Services	pg 52		9	4	30
Points of Interest - Education and Health	pg 55			1	
Points of Interest - Manufacturing and Production	pg 55		13	3	28
Points of Interest - Public Infrastructure	pg 59		3	9	24
Points of Interest - Recreational and Environmental	pg 62	1	2		11
Gas Pipelines					
Underground Electrical Cables					

Data Type	Page Number	On Site	0 to 250m	251 to 500m	501 to 1000m (*up to 2000m)
<b>Sensitive Land Use</b>					
Ancient Woodland					
Areas of Adopted Green Belt					
Areas of Unadopted Green Belt					
Areas of Outstanding Natural Beauty					
Environmentally Sensitive Areas					
Forest Parks					
Local Nature Reserves	pg 64		1		
Marine Nature Reserves					
National Nature Reserves					
National Parks					
Nitrate Sensitive Areas					
Nitrate Vulnerable Zones					
Ramsar Sites					
Sites of Special Scientific Interest					
Special Areas of Conservation					
Special Protection Areas					
World Heritage Sites					



Map ID	Details	Quadrant Reference (Compass Direction)	Estimated Distance From Site	Contact	NGR
	<b>BGS Groundwater Flooding Susceptibility</b> Flooding Type: Potential for Groundwater Flooding of Property Situated Below Ground Level	A13SE (SE)	223	1	516450 172950
	<b>BGS Groundwater Flooding Susceptibility</b> Flooding Type: Potential for Groundwater Flooding of Property Situated Below Ground Level	A13SE (S)	224	1	516400 172900
	<b>BGS Groundwater Flooding Susceptibility</b> Flooding Type: Potential for Groundwater Flooding of Property Situated Below Ground Level	A13SE (S)	235	1	516300 172850
	<b>BGS Groundwater Flooding Susceptibility</b> Flooding Type: Potential for Groundwater Flooding of Property Situated Below Ground Level	A13SE (SE)	256	1	516450 172900
	<b>BGS Groundwater Flooding Susceptibility</b> Flooding Type: Potential for Groundwater Flooding to Occur at Surface	A13NW (W)	259	1	516000 173250
	<b>BGS Groundwater Flooding Susceptibility</b> Flooding Type: Potential for Groundwater Flooding to Occur at Surface	A14SW (E)	370	1	516700 173050
	<b>BGS Groundwater Flooding Susceptibility</b> Flooding Type: Potential for Groundwater Flooding of Property Situated Below Ground Level	A12SE (W)	389	1	515850 173050
	<b>BGS Groundwater Flooding Susceptibility</b> Flooding Type: Potential for Groundwater Flooding of Property Situated Below Ground Level	A14NW (NE)	434	1	516700 173450
	<b>BGS Groundwater Flooding Susceptibility</b> Flooding Type: Potential for Groundwater Flooding of Property Situated Below Ground Level	A8NW (SW)	487	1	516050 172650
1	<b>Discharge Consents</b> Operator: J E Perry Property Type: DOMESTIC PROPERTY (SINGLE) (INCL FARM HOUSE) Location: Palm Beach, Eel Pie Island, Twickenham, London Authority: Environment Agency, Thames Region Catchment Area: Not Supplied Reference: Ctwc.0573 Permit Version: 1 Effective Date: 20th December 1985 Issued Date: 20th December 1985 Revocation Date: 16th April 1991 Discharge Type: Unknown Discharge Environment: Saline Estuary Receiving Water: River Thames <b>Status: Authorisation revoked</b> Positional Accuracy: Located by supplier to within 100m	A13NE (E)	145	2	516500 173200
2	<b>Discharge Consents</b> Operator: Thames Water Utilities Ltd Property Type: CSO ON UNADOPTED SEWERAGE NETWORK (NOT WATER COMPANY) Location: Surface Water Outfall, Church Lane/Embankment, Twickenham, Middlesex Authority: Environment Agency, Thames Region Catchment Area: Not Supplied Reference: Cntw.0228 Permit Version: 1 Effective Date: 16th January 1990 Issued Date: 16th January 1990 Revocation Date: 30th June 1991 Discharge Type: Discharge Of Other Matter-Surface Water Discharge Environment: Saline Estuary Receiving Water: River Thames <b>Status: Authorisation revoked</b> Positional Accuracy: Located by supplier to within 100m	A13NE (NE)	184	2	516500 173300

Map ID	Details	Quadrant Reference (Compass Direction)	Estimated Distance From Site	Contact	NGR
3	<p><b>Discharge Consents</b></p> <p>Operator: Mr S Pannifer  Property Type: DOMESTIC PROPERTY (SINGLE) (INCL FARM HOUSE)  Location: 2b Cole Park Road, Twickenham, Middlesex  Authority: Environment Agency, Thames Region  Catchment Area: Not Given  Reference: Ctwc.2291  Permit Version: 1  Effective Date: 21st March 1988  Issued Date: 21st March 1988  Revocation Date: 12th August 1996  Discharge Type: Discharge Of Other Matter-Surface Water  Discharge: Freshwater Stream/River  Environment:  Receiving Water: River Crane  <b>Status: Authorisation revoked</b>  Positional Accuracy: Located by supplier to within 100m</p>	A18SW (N)	454	2	516200 173700
4	<p><b>Discharge Consents</b></p> <p>Operator: Thames Water Utilities Ltd  Property Type: STORM TANK/CSO ON SEWERAGE NETWORK (WATER COMPANY)  Location: Anyand Park Road, Twickenhamanyand Park Roadtwickenham  Authority: Environment Agency, Thames Region  Catchment Area: Not Supplied  Reference: Temp.2369  Permit Version: 2  Effective Date: 3rd September 2010  Issued Date: 3rd September 2010  Revocation Date: Not Supplied  Discharge Type: Public Sewage: Storm Sewage Overflow  Discharge: Saline Estuary  Environment:  Receiving Water: Tidal Thames  <b>Status: Varied under EPR 2010</b>  Positional Accuracy: Located by supplier to within 100m</p>	A18NE (N)	678	2	516500 173900
4	<p><b>Discharge Consents</b></p> <p>Operator: Thames Water Utilities Ltd  Property Type: STORM TANK/CSO ON SEWERAGE NETWORK (WATER COMPANY)  Location: Anyand Park Road, Twickenhamanyand Park Roadtwickenham  Authority: Environment Agency, Thames Region  Catchment Area: Not Supplied  Reference: Temp.2369  Permit Version: 1  Effective Date: 2nd November 1989  Issued Date: 2nd November 1989  Revocation Date: 2nd September 2010  Discharge Type: Public Sewage: Storm Sewage Overflow  Discharge: Saline Estuary  Environment:  Receiving Water: Tidal Thames  <b>Status: Temporary Consents (Water Act 1989, Section 113)</b>  Positional Accuracy: Located by supplier to within 100m</p>	A18NE (N)	678	2	516500 173900
5	<p><b>Discharge Consents</b></p> <p>Operator: Thames Water Utilities Ltd  Property Type: PUMPING STATION ON SEWERAGE NETWORK (WATER COMPANY)  Location: Twickenham Technical College  Authority: Environment Agency, Thames Region  Catchment Area: Not Supplied  Reference: Temp.2134  Permit Version: 2  Effective Date: 3rd September 2010  Issued Date: 3rd September 2010  Revocation Date: 13th October 2015  Discharge Type: Sewage Discharges - Pumping Station - Water Company  Discharge: Freshwater Stream/River  Environment:  Receiving Water: Crane  <b>Status: Surrendered under EPR 2010</b>  Positional Accuracy: Located by supplier to within 100m</p>	A17SW (NW)	987	2	515400 173700

Map ID	Details	Quadrant Reference (Compass Direction)	Estimated Distance From Site	Contact	NGR
5	<p><b>Discharge Consents</b></p> <p>Operator: Thames Water Utilities Ltd  Property Type: PUMPING STATION ON SEWERAGE NETWORK (WATER COMPANY)  Location: Twickenham Technical College  Authority: Environment Agency, Thames Region  Catchment Area: Not Supplied  Reference: Temp.2134  Permit Version: 1  Effective Date: 2nd November 1989  Issued Date: 2nd November 1989  Revocation Date: 2nd September 2010  Discharge Type: Sewage Discharges - Pumping Station - Water Company  Discharge: Freshwater Stream/River  Environment:  Receiving Water: Crane  <b>Status: Temporary Consents (Water Act 1989, Section 113)</b>  Positional Accuracy: Located by supplier to within 100m</p>	A17SW (NW)	987	2	515400 173700
6	<p><b>Integrated Pollution Prevention And Control</b></p> <p>Name: Proper Energy Limited  Location: Twickenham Biodiesel Plant Epr/Bp3334gu/S002, 37, Hamilton Road,, TWICKENHAM, Middlesex, TW2 6SN  Authority: Environment Agency - South East Region, North East Thames Area  Permit Reference: EP3530ZQ  Original Permit Ref: Bp3334gu  Effective Date: 26th February 2013  <b>Status: Surrender Effective</b>  Application Type: Surrender  App. Sub Type: Whole  Positional Accuracy: Automatically positioned to the address  Activity Code: 4.1 A(1) (A) (II)  Activity Description: Organic Chemicals; Oxygen Containing Compounds Eg Alcohols  Primary Activity: Y</p>	A12NW (W)	826	2	515443 173383
6	<p><b>Integrated Pollution Prevention And Control</b></p> <p>Name: Proper Energy Limited  Location: Twickenham Biodiesel Plant, 37, Hamilton Road,, TWICKENHAM, Middlesex, TW2 6SN  Authority: Environment Agency - South East Region, North East Thames Area  Permit Reference: BP3334GU  Original Permit Ref: Bp3334gu  Effective Date: 21st April 2009  <b>Status: Superseded By Variation</b>  Application Type: Application  App. Sub Type: New  Positional Accuracy: Automatically positioned to the address  Activity Code: 4.1 A(1) (A) (II)  Activity Description: Organic Chemicals; Oxygen Containing Compounds Eg Alcohols  Primary Activity: Y</p>	A12NW (W)	826	2	515443 173383
6	<p><b>Integrated Pollution Prevention And Control</b></p> <p>Name: Proper Energy Limited  Location: Twickenham Biodiesel Plant, 37, Hamilton Road,, TWICKENHAM, Middlesex, TW2 6SN  Authority: Environment Agency, Thames Region  Permit Reference: BP3334GU  Original Permit Ref: Bp3334gu  Effective Date: 21st April 2009  <b>Status: Effective</b>  Application Type: Application  App. Sub Type: New  Positional Accuracy: Automatically positioned to the address  Activity Code: 4.1 A(1) (A) (II)  Activity Description: Organic Chemicals; Oxygen Containing Compounds Eg Alcohols  Primary Activity: Y</p>	A12NW (W)	826	2	515443 173383
7	<p><b>Local Authority Pollution Prevention and Controls</b></p> <p>Name: Kings Clothes Care Specialists  Location: 45 King Street, Twickenham, Tw1 3sg  Authority: London Borough of Richmond upon Thames, Environmental Health Department  Permit Reference: LBRUT/DC/15  Dated: 1st April 2007  Process Type: Local Authority Pollution Prevention and Control  Description: PG6/46 Dry cleaning  <b>Status: Permitted</b>  Positional Accuracy: Manually positioned to the address or location</p>	A13SW (W)	46	3	516184 173132

Map ID	Details	Quadrant Reference (Compass Direction)	Estimated Distance From Site	Contact	NGR
8	<p><b>Local Authority Pollution Prevention and Controls</b></p> <p>Name: Sky Dry Cleaners            Location: 13 York Street, Twickenham, Tw1 3jz            Authority: London Borough of Richmond upon Thames, Environmental Health Department            Permit Reference: LBRUT/DC/28            Dated: 1st April 2007            Process Type: Local Authority Pollution Prevention and Control            Description: PG6/46 Dry cleaning  <b>Status: Permitted</b>            Positional Accuracy: Manually positioned to the address or location</p>	A13NE (N)	104	3	516300 173359
9	<p><b>Local Authority Pollution Prevention and Controls</b></p> <p>Name: Mel Dry Cleaners            Location: 24 Heath Road, Twickenham, Tw1 4bz            Authority: London Borough of Richmond upon Thames, Environmental Health Department            Permit Reference: LBRUT/DC/19            Dated: 1st April 2007            Process Type: Local Authority Pollution Prevention and Control            Description: PG6/46 Dry cleaning  <b>Status: Permitted</b>            Positional Accuracy: Manually positioned to the address or location</p>	A13SW (W)	158	3	516075 173162
10	<p><b>Local Authority Pollution Prevention and Controls</b></p> <p>Name: Shell Oak Lane            Location: 5-11 Richmond Road, TWICKENHAM, Middlesex, TW1 3AB            Authority: London Borough of Richmond upon Thames, Environmental Health Department            Permit Reference: 17/PVR            Dated: 31st December 1998            Process Type: Local Authority Pollution Prevention and Control            Description: PG1/14 Petrol filling station  <b>Status: Permitted</b>            Positional Accuracy: Manually positioned to the address or location</p>	A18SE (NE)	304	3	516459 173508
11	<p><b>Local Authority Pollution Prevention and Controls</b></p> <p>Name: Beaucare Dry Cleaners            Location: 146 Heath Road, Twickenham, Tw1 4bn            Authority: London Borough of Richmond upon Thames, Environmental Health Department            Permit Reference: LBRUT/DC/01            Dated: 1st April 2007            Process Type: Local Authority Pollution Prevention and Control            Description: PG6/46 Dry cleaning  <b>Status: Permitted</b>            Positional Accuracy: Manually positioned to the address or location</p>	A12SE (W)	553	3	515678 173144
12	<p><b>Local Authority Pollution Prevention and Controls</b></p> <p>Name: Esso Petroleum Co Ltd            Location: West London Terminal, Bedfont Road, Staines, Middlesex, TW19 7LZ            Authority: London Borough of Hounslow, Environmental Health Department            Permit Reference: PPC083            Dated: 28th July 1999            Process Type: Local Authority Air Pollution Control            Description: PG1/13 Processes for the storage, loading and unloading of petrol at terminals  <b>Status: Authorised</b>            Positional Accuracy: Located by supplier to within 100m</p>	A19SE (NE)	852	4	517100 173600
	<b>Nearest Surface Water Feature</b>	A13NE (E)	0	-	516347 173176
13	<p><b>Pollution Incidents to Controlled Waters</b></p> <p>Property Type: Not Given            Location: Embankment, TWICKENHAM            Authority: Environment Agency, Thames Region            Pollutant: Storm Sewage            Note: Not Supplied            Incident Date: 4th July 1998            Incident Reference: THSE1998039493            Catchment Area: Not Given            Receiving Water: Not Given            Cause of Incident: Not Given            Incident Severity: Category 3 - Minor Incident            Positional Accuracy: Located by supplier to within 100m</p>	A13NE (NE)	0	2	516300 173195

Map ID	Details	Quadrant Reference (Compass Direction)	Estimated Distance From Site	Contact	NGR
13	<p><b>Pollution Incidents to Controlled Waters</b></p> <p>Property Type: Not Given            Location: TWICKENHAM            Authority: Environment Agency, Thames Region            Pollutant: Oils - Unknown            Note: Confirmed As A Pollution Incident            Incident Date: 11th May 1995            Incident Reference: SE950210            Catchment Area: Not Given            Receiving Water: Not Given            Cause of Incident: Not Given            Incident Severity: Category 3 - Minor Incident            Positional Accuracy: Located by supplier to within 100m</p>	A13NE (N)	0	2	516300 173200
14	<p><b>Pollution Incidents to Controlled Waters</b></p> <p>Property Type: Not Given            Location: TWICKENHAM            Authority: Environment Agency, Thames Region            Pollutant: Unknown Sewage            Note: Not Supplied            Incident Date: 2nd May 1997            Incident Reference: THSE1997032206            Catchment Area: Not Given            Receiving Water: Not Given            Cause of Incident: Not Given            Incident Severity: Category 3 - Minor Incident            Positional Accuracy: Located by supplier to within 100m</p>	A13SE (S)	12	2	516300 173100
15	<p><b>Pollution Incidents to Controlled Waters</b></p> <p>Property Type: Not Given            Location: Wharfe Lane            Authority: Environment Agency, Thames Region            Pollutant: Oils - Unknown            Note: Confirmed As A Pollution Incident            Incident Date: Not Supplied            Incident Reference: SE920329            Catchment Area: Not Given            Receiving Water: Not Given            Cause of Incident: Not Given            Incident Severity: Category 3 - Minor Incident            Positional Accuracy: Located by supplier to within 100m</p>	A13NE (E)	16	2	516370 173180
16	<p><b>Pollution Incidents to Controlled Waters</b></p> <p>Property Type: Not Given            Location: TWICKENHAM            Authority: Environment Agency, Thames Region            Pollutant: Unknown Sewage            Note: Confirmed As A Pollution Incident            Incident Date: 14th June 1995            Incident Reference: SE950302            Catchment Area: Not Given            Receiving Water: Not Given            Cause of Incident: Not Given            Incident Severity: Category 3 - Minor Incident            Positional Accuracy: Located by supplier to within 100m</p>	A13SW (SW)	44	2	516205 173095
16	<p><b>Pollution Incidents to Controlled Waters</b></p> <p>Property Type: Not Given            Location: TWICKENHAM            Authority: Environment Agency, Thames Region            Pollutant: Oils - Unknown            Note: Confirmed As A Pollution Incident            Incident Date: 23rd March 1990            Incident Reference: SE900082            Catchment Area: Not Given            Receiving Water: Not Given            Cause of Incident: Not Given            Incident Severity: Category 3 - Minor Incident            Positional Accuracy: Located by supplier to within 100m</p>	A13SW (SW)	44	2	516200 173100
16	<p><b>Pollution Incidents to Controlled Waters</b></p> <p>Property Type: Not Given            Location: TWICKENHAM            Authority: Environment Agency, Thames Region            Pollutant: Oils - Unknown            Note: Confirmed As A Pollution Incident            Incident Date: 28th April 1995            Incident Reference: SE950185            Catchment Area: Not Given            Receiving Water: Not Given            Cause of Incident: Not Given            Incident Severity: Category 3 - Minor Incident            Positional Accuracy: Located by supplier to within 100m</p>	A13SW (SW)	48	2	516200 173095

Map ID	Details	Quadrant Reference (Compass Direction)	Estimated Distance From Site	Contact	NGR
17	<p><b>Pollution Incidents to Controlled Waters</b></p> <p>Property Type: Not Given            Location: TWICKENHAM            Authority: Environment Agency, Thames Region            Pollutant: Unknown Sewage            Note: Confirmed As A Pollution Incident            Incident Date: 29th October 1995            Incident Reference: SE950500            Catchment Area: Not Given            Receiving Water: Not Given            Cause of Incident: Not Given            Incident Severity: Category 3 - Minor Incident            Positional Accuracy: Located by supplier to within 100m</p>	A13NE (N)	46	2	516300 173300
18	<p><b>Pollution Incidents to Controlled Waters</b></p> <p>Property Type: Not Given            Location: ISLEWORTH, Middlesex            Authority: Environment Agency, Thames Region            Pollutant: General            Note: Not Supplied            Incident Date: 16th July 1997            Incident Reference: THSE1997028732            Catchment Area: Not Given            Receiving Water: Not Given            Cause of Incident: Not Given            Incident Severity: Category 3 - Minor Incident            Positional Accuracy: Located by supplier to within 100m</p>	A13NE (NE)	90	2	516400 173270
18	<p><b>Pollution Incidents to Controlled Waters</b></p> <p>Property Type: Not Given            Location: TWICKENHAM            Authority: Environment Agency, Thames Region            Pollutant: General            Note: Not Supplied            Incident Date: 6th July 1998            Incident Reference: THNE1998039473            Catchment Area: Not Given            Receiving Water: Not Given            Cause of Incident: Not Given            Incident Severity: Category 3 - Minor Incident            Positional Accuracy: Located by supplier to within 100m</p>	A13NE (NE)	111	2	516400 173300
19	<p><b>Pollution Incidents to Controlled Waters</b></p> <p>Property Type: Not Given            Location: 153 Fulwell Park A, TWICKENHAM            Authority: Environment Agency, Thames Region            Pollutant: General            Note: No Pollution Found            Incident Date: 10th October 1998            Incident Reference: THNE1998040836            Catchment Area: Not Given            Receiving Water: Not Given            Cause of Incident: Not Given            Incident Severity: Category 3 - Minor Incident            Positional Accuracy: Located by supplier to within 100m</p>	A13SW (SW)	259	2	516005 173005
19	<p><b>Pollution Incidents to Controlled Waters</b></p> <p>Property Type: Not Given            Location: TWICKENHAM            Authority: Environment Agency, Thames Region            Pollutant: Oils - Unknown            Note: Not Supplied            Incident Date: 5th September 1997            Incident Reference: THN11997029365            Catchment Area: Not Given            Receiving Water: Not Given            Cause of Incident: Not Given            Incident Severity: Category 2 - Significant Incident            Positional Accuracy: Located by supplier to within 100m</p>	A13SW (SW)	262	2	516005 173000
19	<p><b>Pollution Incidents to Controlled Waters</b></p> <p>Property Type: Not Given            Location: Marlow Crescent            Authority: Environment Agency, Thames Region            Pollutant: Oils - Unknown            Note: Confirmed incident            Incident Date: 23rd March 1999            Incident Reference: THNE1999042288            Catchment Area: Not Given            Receiving Water: Not Given            Cause of Incident: Not Given            Incident Severity: Category 3 - Minor Incident            Positional Accuracy: Approximate location provided by supplier</p>	A13SW (SW)	263	2	516000 173005

Map ID	Details	Quadrant Reference (Compass Direction)	Estimated Distance From Site	Contact	NGR
19	<b>Pollution Incidents to Controlled Waters</b> Property Type: Not Given Location: Ivy Bridge Estate, ISLEWORTH Authority: Environment Agency, Thames Region Pollutant: Oils - Unknown Note: Not Supplied Incident Date: 17th May 1996 Incident Reference: N1960264 Catchment Area: Not Given Receiving Water: Not Given Cause of Incident: Not Given Incident Severity: Category 3 - Minor Incident Positional Accuracy: Located by supplier to within 100m	A13SW (SW)	264	2	516005 172995
19	<b>Pollution Incidents to Controlled Waters</b> Property Type: Not Given Location: TWICKENHAM Authority: Environment Agency, Thames Region Pollutant: Oils - Unknown Note: Confirmed As A Pollution Incident Incident Date: 19th September 1995 Incident Reference: SE950447 Catchment Area: Not Given Receiving Water: Not Given Cause of Incident: Not Given Incident Severity: Category 3 - Minor Incident Positional Accuracy: Located by supplier to within 100m	A13SW (SW)	266	2	516000 173000
19	<b>Pollution Incidents to Controlled Waters</b> Property Type: Not Given Location: The Barmy Elms P/H Authority: Environment Agency, Thames Region Pollutant: Miscellaneous - Other Note: Not Supplied Incident Date: 1st August 1996 Incident Reference: SE960454 Catchment Area: Not Given Receiving Water: Not Given Cause of Incident: Not Given Incident Severity: Category 3 - Minor Incident Positional Accuracy: Located by supplier to within 100m	A13SW (SW)	268	2	516000 172995
20	<b>Pollution Incidents to Controlled Waters</b> Property Type: Not Given Location: Riverside, TWICKENHAM Authority: Environment Agency, Thames Region Pollutant: Oils - Unknown Note: Confirmed As A Pollution Incident Incident Date: 7th August 1990 Incident Reference: SE900241 Catchment Area: Not Given Receiving Water: Not Given Cause of Incident: Not Given Incident Severity: Category 3 - Minor Incident Positional Accuracy: Located by supplier to within 100m	A14NW (E)	445	2	516800 173200
21	<b>Pollution Incidents to Controlled Waters</b> Property Type: Not Given Location: Near Railway Street, TWICKENHAM Authority: Environment Agency, Thames Region Pollutant: Oils - Unknown Note: Not Supplied Incident Date: 30th September 1996 Incident Reference: N1960510 Catchment Area: Not Given Receiving Water: Not Given Cause of Incident: Not Given Incident Severity: Category 3 - Minor Incident Positional Accuracy: Located by supplier to within 100m	A18SW (NW)	531	2	516000 173700
22	<b>Pollution Incidents to Controlled Waters</b> Property Type: Not Given Location: TWICKENHAM Authority: Environment Agency, Thames Region Pollutant: Unknown Sewage Note: Confirmed As A Pollution Incident Incident Date: 17th May 1991 Incident Reference: SE910115 Catchment Area: Not Given Receiving Water: Not Given Cause of Incident: Not Given Incident Severity: Category 2 - Significant Incident Positional Accuracy: Located by supplier to within 100m	A8NW (S)	588	2	516200 172500

Map ID	Details	Quadrant Reference (Compass Direction)	Estimated Distance From Site	Contact	NGR
23	<p><b>Pollution Incidents to Controlled Waters</b></p> <p>Property Type: Not Given            Location: Swan Island            Authority: Environment Agency, Thames Region            Pollutant: Oils - Unknown            Note: Confirmed As A Pollution Incident            Incident Date: 12th December 1989            Incident Reference: SE890431            Catchment Area: Not Given            Receiving Water: Not Given            Cause of Incident: Not Given            Incident Severity: Category 3 - Minor Incident            Positional Accuracy: Located by supplier to within 100m</p>	A8NW (S)	608	2	516100 172500
24	<p><b>Pollution Incidents to Controlled Waters</b></p> <p>Property Type: Not Given            Location: Swan Island            Authority: Environment Agency, Thames Region            Pollutant: Oils - Unknown            Note: Confirmed As A Pollution Incident            Incident Date: 26th May 1992            Incident Reference: SE920170            Catchment Area: Not Given            Receiving Water: Not Given            Cause of Incident: Not Given            Incident Severity: Category 3 - Minor Incident            Positional Accuracy: Located by supplier to within 100m</p>	A8NW (S)	623	2	516030 172510
24	<p><b>Pollution Incidents to Controlled Waters</b></p> <p>Property Type: Not Given            Location: Eel Pie Island            Authority: Environment Agency, Thames Region            Pollutant: Oils - Unknown            Note: Confirmed As A Pollution Incident            Incident Date: Not Supplied            Incident Reference: SE950360            Catchment Area: Not Given            Receiving Water: Not Given            Cause of Incident: Not Given            Incident Severity: Category 3 - Minor Incident            Positional Accuracy: Located by supplier to within 100m</p>	A8NW (SW)	644	2	516000 172500
25	<p><b>Pollution Incidents to Controlled Waters</b></p> <p>Property Type: Not Given            Location: STRAWBERRY HILL            Authority: Environment Agency, Thames Region            Pollutant: Miscellaneous - Unknown            Note: Confirmed As A Pollution Incident            Incident Date: 11th August 1992            Incident Reference: SE920269            Catchment Area: Not Given            Receiving Water: Not Given            Cause of Incident: Not Given            Incident Severity: Category 3 - Minor Incident            Positional Accuracy: Located by supplier to within 100m</p>	A8SW (S)	675	2	516040 172450
26	<p><b>Pollution Incidents to Controlled Waters</b></p> <p>Property Type: Not Given            Location: Swanisland, TWICKENHAM            Authority: Environment Agency, Thames Region            Pollutant: Unknown Sewage            Note: Not Supplied            Incident Date: 17th February 1997            Incident Reference: THSE1997031884            Catchment Area: Not Given            Receiving Water: Not Given            Cause of Incident: Not Given            Incident Severity: Category 3 - Minor Incident            Positional Accuracy: Located by supplier to within 100m</p>	A8SW (S)	705	2	516100 172400
26	<p><b>Pollution Incidents to Controlled Waters</b></p> <p>Property Type: Not Given            Location: TWICKENHAM            Authority: Environment Agency, Thames Region            Pollutant: Oils - Unknown            Note: Not Supplied            Incident Date: 9th April 1998            Incident Reference: 38469            Catchment Area: Not Given            Receiving Water: Not Given            Cause of Incident: Not Given            Incident Severity: Category 3 - Minor Incident            Positional Accuracy: Located by supplier to within 100m</p>	A8SW (S)	710	2	516100 172395



Map ID	Details	Quadrant Reference (Compass Direction)	Estimated Distance From Site	Contact	NGR
27	<b>Pollution Incidents to Controlled Waters</b> Property Type: Not Given Location: HAM Authority: Environment Agency, Thames Region Pollutant: Oils - Unknown Note: Not Supplied Incident Date: 22nd March 1996 Incident Reference: SE960127 Catchment Area: Not Given Receiving Water: Not Given Cause of Incident: Not Given Incident Severity: Category 3 - Minor Incident Positional Accuracy: Located by supplier to within 100m	A14NE (E)	745	2	517100 173200
28	<b>Pollution Incidents to Controlled Waters</b> Property Type: Not Given Location: TWICKENHAM Authority: Environment Agency, Thames Region Pollutant: Oils - Unknown Note: Confirmed As A Pollution Incident Incident Date: 15th January 1994 Incident Reference: NE940030 Catchment Area: Not Given Receiving Water: Not Given Cause of Incident: Not Given Incident Severity: Category 3 - Minor Incident Positional Accuracy: Located by supplier to within 100m	A12NW (W)	778	2	515500 173400
29	<b>Pollution Incidents to Controlled Waters</b> Property Type: Not Given Location: TWICKENHAM Authority: Environment Agency, Thames Region Pollutant: Oils - Unknown Note: Confirmed As A Pollution Incident Incident Date: 1st February 1990 Incident Reference: N1900047 Catchment Area: Not Given Receiving Water: Not Given Cause of Incident: Not Given Incident Severity: Category 3 - Minor Incident Positional Accuracy: Located by supplier to within 100m	A17NE (NW)	950	2	515700 174000
30	<b>Pollution Incidents to Controlled Waters</b> Property Type: Not Given Location: 1A Strawberry Hill Authority: Environment Agency, Thames Region Pollutant: Miscellaneous - Unknown Note: Confirmed As A Pollution Incident Incident Date: Not Supplied Incident Reference: SE930137 Catchment Area: Not Given Receiving Water: Not Given Cause of Incident: Not Given Incident Severity: Category 3 - Minor Incident Positional Accuracy: Located by supplier to within 100m	A7SW (SW)	959	2	515600 172400
31	<b>Pollution Incidents to Controlled Waters</b> Property Type: Not Given Location: Marble Hill Park Authority: Environment Agency, Thames Region Pollutant: Oils - Unknown Note: Confirmed As A Pollution Incident Incident Date: 17th November 1991 Incident Reference: SE910330 Catchment Area: Not Given Receiving Water: Not Given Cause of Incident: Not Given Incident Severity: Category 3 - Minor Incident Positional Accuracy: Located by supplier to within 100m	A14NE (E)	969	2	517300 173400
	<b>River Quality</b> Name: Not Supplied GQA Grade: Unclassified Tidal River Reach: Not Supplied Estimated Distance (km): Not Supplied Flow Rate: Not Supplied Flow Type: Not Supplied Year: 1995	A13SE (SE)	178	2	516393 172944

Map ID	Details	Quadrant Reference (Compass Direction)	Estimated Distance From Site	Contact	NGR
	<b>River Quality</b> Name: Crane GQA Grade: River Quality C Reach: Duke Of N'S R (Lower) - Tideway Estimated Distance (km): 3.4 Flow Rate: Flow less than 0.31 cumecs Flow Type: River Year: 2000	A18SW (N)	554	2	516082 173770
32	<b>Substantiated Pollution Incident Register</b> Authority: Environment Agency - South East Region, Kent & South London Area Incident Date: 14th August 2003 Incident Reference: 181948 Water Impact: Category 2 - Significant Incident Air Impact: Category 4 - No Impact Land Impact: Category 4 - No Impact Positional Accuracy: Located by supplier to within 10m Pollutant: Pollutant Not Identified: Not Identified	A18SW (N)	502	2	516139 173734
33	<b>Water Abstractions</b> Operator: Trustees Of Ham Polo Club Licence Number: 28/39/35/0008 Permit Version: 102 Location: River Thames At Ham Polo Club, Petersham, Surrey Authority: Environment Agency, Thames Region Abstraction: Sports Grounds/Facilities: Spray Irrigation - Direct Abstraction Type: Water may be abstracted from a single point Source: Tidal Daily Rate (m3): Not Supplied Yearly Rate (m3): Not Supplied Details: Ham Polo Club - Petersham Surrey Authorised Start: 01 April Authorised End: 31 October Permit Start Date: 28th January 2015 Permit End Date: Not Supplied Positional Accuracy: Located by supplier to within 10m	A15NW (E)	979	2	517329 173290
33	<b>Water Abstractions</b> Operator: Trustees Of Ham Polo Club Licence Number: 28/39/35/0008 Permit Version: 101 Location: River Thames At Ham Polo Club, Petersham, Surrey Authority: Environment Agency, Thames Region Abstraction: Sports Grounds/Facilities: Spray Irrigation - Direct Abstraction Type: Water may be abstracted from a single point Source: Tidal Daily Rate (m3): Not Supplied Yearly Rate (m3): Not Supplied Details: Ham Polo Club - Petersham Surrey Authorised Start: 01 May Authorised End: 31 October Permit Start Date: 23rd June 2004 Permit End Date: Not Supplied Positional Accuracy: Located by supplier to within 10m	A15NW (E)	979	2	517329 173290
33	<b>Water Abstractions</b> Operator: Trustees Of Ham Polo Club Licence Number: 28/39/35/0008 Permit Version: 101 Location: River Thames At Ham Polo Club, Petersham, Surrey Authority: Environment Agency, Thames Region Abstraction: Sports Grounds/Facilities: Spray Irrigation - Direct Abstraction Type: Water may be abstracted from a single point Source: Tidal Daily Rate (m3): Not Supplied Yearly Rate (m3): Not Supplied Details: Ham Polo Club - Petersham Surrey Authorised Start: 01 April Authorised End: 31 October Permit Start Date: 23rd June 2004 Permit End Date: Not Supplied Positional Accuracy: Located by supplier to within 10m	A15NW (E)	979	2	517329 173290

Map ID	Details	Quadrant Reference (Compass Direction)	Estimated Distance From Site	Contact	NGR
33	<p><b>Water Abstractions</b></p> <p>Operator: Trustees Of Ham Polo Club  Licence Number: 28/39/35/0008  Permit Version: 100  Location: River Thames At Ham Polo Club, Petersham, Surrey  Authority: Environment Agency, Thames Region  Abstraction: Sports Grounds/Facilities: Spray Irrigation - Direct  Abstraction Type: Water may be abstracted from a single point  Source: Tidal  Daily Rate (m3): 227  Yearly Rate (m3): 3410  Details: River Thames At Ham Polo Club, Petersham, Surrey  Authorised Start: 01 May  Authorised End: 30 September  Permit Start Date: 1st October 1981  Permit End Date: Not Supplied  Positional Accuracy: Located by supplier to within 10m</p>	A15NW (E)	980	2	517330 173290
	<p><b>Water Abstractions</b></p> <p>Operator: St Margarets Res Grounds  Licence Number: 28/39/34/0006  Permit Version: 100  Location: Borehole At St. Margaret'S Lake, Twickenham  Authority: Environment Agency, Thames Region  Abstraction: Private Non-Industrial Amenity: Lake And Pond Throughflow  Abstraction Type: Water may be abstracted from a single point  Source: Groundwater  Daily Rate (m3): 20  Yearly Rate (m3): 7168  Details: St. Margaret'S Lake, Twickenham  Authorised Start: 01 January  Authorised End: 31 December  Permit Start Date: 8th October 1982  Permit End Date: Not Supplied  Positional Accuracy: Located by supplier to within 100m</p>	A24NW (N)	1438	2	516800 174600
	<p><b>Water Abstractions</b></p> <p>Operator: Kier Construction Limited  Licence Number: Th/039/0034/003  Permit Version: 1  Location: River Gravels At Twickenham - Point D  Authority: Environment Agency, Thames Region  Abstraction: Construction: Transfer between sources  Abstraction Type: Water may be abstracted from a single point  Source: Groundwater  Daily Rate (m3): Not Supplied  Yearly Rate (m3): Not Supplied  Details: Not Supplied  Authorised Start: 01 April  Authorised End: 31 March  Permit Start Date: 23rd April 2018  Permit End Date: Not Supplied  Positional Accuracy: Located by supplier to within 10m</p>	A25SW (NE)	1588	2	517480 174308
	<p><b>Water Abstractions</b></p> <p>Operator: Kier Construction Limited  Licence Number: Th/039/0034/003  Permit Version: 1  Location: River Gravels At Twickenham - Point A  Authority: Environment Agency, Thames Region  Abstraction: Construction: Transfer between sources  Abstraction Type: Water may be abstracted from a single point  Source: Groundwater  Daily Rate (m3): Not Supplied  Yearly Rate (m3): Not Supplied  Details: Not Supplied  Authorised Start: 01 April  Authorised End: 31 March  Permit Start Date: 23rd April 2018  Permit End Date: Not Supplied  Positional Accuracy: Located by supplier to within 10m</p>	A25SW (NE)	1594	2	517448 174350

Map ID	Details	Quadrant Reference (Compass Direction)	Estimated Distance From Site	Contact	NGR
	<p><b>Water Abstractions</b></p> <p>Operator: D G Tilles &amp; R H Tilles  Licence Number: 28/39/34/0008  Permit Version: 103  Location: The Exiles Ground, Twickenham- Borehole A  Authority: Environment Agency, Thames Region  Abstraction: Sports Grounds/Facilities: Spray Irrigation - Direct  Abstraction Type: Water may be abstracted from a single point  Source: Groundwater  Daily Rate (m3): Not Supplied  Yearly Rate (m3): Not Supplied  Details: The Exiles Ground, Twickenham  Authorised Start: 01 October  Authorised End: 30 September  Permit Start Date: 24th April 2003  Permit End Date: Not Supplied  Positional Accuracy: Located by supplier to within 10m</p>	A20NE (NE)	1631	2	517840 173860
	<p><b>Water Abstractions</b></p> <p>Operator: D.G.Tilles &amp; R.H.Tilles  Licence Number: 28/39/34/0008  Permit Version: 102  Location: Borehole At The Exiles Ground, Twickenham  Authority: Environment Agency, Thames Region  Abstraction: Sports Grounds/Facilities: Spray Irrigation - Direct  Abstraction Type: Water may be abstracted from a single point  Source: Groundwater  Daily Rate (m3): Not Supplied  Yearly Rate (m3): Not Supplied  Details: The Exiles Ground, Twickenham  Authorised Start: 01 October  Authorised End: 30 September  Permit Start Date: 14th September 2001  Permit End Date: Not Supplied  Positional Accuracy: Located by supplier to within 10m</p>	A20NE (NE)	1631	2	517840 173860
	<p><b>Water Abstractions</b></p> <p>Operator: Threadneedle Property Part.  Licence Number: 28/39/34/0008  Permit Version: 101  Location: Borehole At The Exiles Ground, Twickenham  Authority: Environment Agency, Thames Region  Abstraction: Sports Grounds/Facilities: Spray Irrigation - Direct  Abstraction Type: Water may be abstracted from a single point  Source: Groundwater  Daily Rate (m3): Not Supplied  Yearly Rate (m3): Not Supplied  Details: The Exiles Ground, Twickenham  Authorised Start: 01 January  Authorised End: 31 December  Permit Start Date: 31st March 2000  Permit End Date: Not Supplied  Positional Accuracy: Located by supplier to within 10m</p>	A20NE (NE)	1631	2	517840 173860
	<p><b>Water Abstractions</b></p> <p>Operator: Cable &amp; Wireless (Meadowbank) Ltd  Licence Number: 28/39/34/0008  Permit Version: 100  Location: Borehole At The Exiles Ground, Twickenham  Authority: Environment Agency, Thames Region  Abstraction: Sports Grounds/Facilities: Spray Irrigation - Direct  Abstraction Type: Water may be abstracted from a single point  Source: Groundwater  Daily Rate (m3): 56  Yearly Rate (m3): 5300  Details: The Exiles Ground, Twickenham  Authorised Start: 01 January  Authorised End: 31 December  Permit Start Date: 15th October 1996  Permit End Date: Not Supplied  Positional Accuracy: Located by supplier to within 100m</p>	A20NE (NE)	1631	2	517840 173860

Map ID	Details	Quadrant Reference (Compass Direction)	Estimated Distance From Site	Contact	NGR
	<p><b>Water Abstractions</b></p> <p>Operator: Kier Construction Limited  Licence Number: Th/039/0034/003  Permit Version: 1  Location: River Gravels At Twickenham - Point C  Authority: Environment Agency, Thames Region  Abstraction: Construction: Transfer between sources  Abstraction Type: Water may be abstracted from a single point  Source: Groundwater  Daily Rate (m3): Not Supplied  Yearly Rate (m3): Not Supplied  Details: Not Supplied  Authorised Start: 01 April  Authorised End: 31 March  Permit Start Date: 23rd April 2018  Permit End Date: Not Supplied  Positional Accuracy: Located by supplier to within 10m</p>	A25SW (NE)	1645	2	517521 174347
	<p><b>Water Abstractions</b></p> <p>Operator: Kier Construction Limited  Licence Number: Th/039/0034/003  Permit Version: 1  Location: River Gravels At Twickenham - Point B  Authority: Environment Agency, Thames Region  Abstraction: Construction: Transfer between sources  Abstraction Type: Water may be abstracted from a single point  Source: Groundwater  Daily Rate (m3): Not Supplied  Yearly Rate (m3): Not Supplied  Details: Not Supplied  Authorised Start: 01 April  Authorised End: 31 March  Permit Start Date: 23rd April 2018  Permit End Date: Not Supplied  Positional Accuracy: Located by supplier to within 10m</p>	A25SW (NE)	1647	2	517490 174383
	<p><b>Water Abstractions</b></p> <p>Operator: Petersham Nurseries Limited  Licence Number: 28/39/35/0004  Permit Version: 102  Location: Gravels At 143 Petersham Road, Richmond, Surrey  Authority: Environment Agency, Thames Region  Abstraction: Horticulture And Nurseries: Spray Irrigation - Direct  Abstraction Type: Water may be abstracted from a single point  Source: Groundwater  Daily Rate (m3): Not Supplied  Yearly Rate (m3): Not Supplied  Details: Petersham Nurseries, Petersham Road, Richmond, Surrey  Authorised Start: 01 October  Authorised End: 30 September  Permit Start Date: 15th May 2008  Permit End Date: Not Supplied  Positional Accuracy: Located by supplier to within 10m</p>	(E)	1730	2	518080 173320
	<p><b>Water Abstractions</b></p> <p>Operator: Petersham Nurseries Limited  Licence Number: 28/39/35/0004  Permit Version: 101  Location: Gravels At 143 Petersham Road, Richmond, Surrey  Authority: Environment Agency, Thames Region  Abstraction: Horticulture And Nurseries: Spray Irrigation - Direct  Abstraction Type: Water may be abstracted from a single point  Source: Groundwater  Daily Rate (m3): Not Supplied  Yearly Rate (m3): Not Supplied  Details: Gravels At 143 Petersham Road, Richmond, Surrey  Authorised Start: 01 April  Authorised End: 30 September  Permit Start Date: 11th November 2001  Permit End Date: Not Supplied  Positional Accuracy: Located by supplier to within 10m</p>	(E)	1730	2	518080 173320

Map ID	Details	Quadrant Reference (Compass Direction)	Estimated Distance From Site	Contact	NGR
	<p><b>Water Abstractions</b></p> <p>Operator: Petersham Nurseries Limited  Licence Number: 28/39/35/0004  Permit Version: 101  Location: Gravels At 143 Petersham Road, Richmond, Surrey  Authority: Environment Agency, Thames Region  Abstraction: Horticulture and Nurseries: Spray Irrigation - Spray Irrigation Definition Order  Abstraction Type: Water may be abstracted from a single point  Source: Groundwater  Daily Rate (m3): Not Supplied  Yearly Rate (m3): Not Supplied  Details: Gravels At 143 Petersham Road, Richmond, Surrey  Authorised Start: 01 October  Authorised End: 30 September  Permit Start Date: 11th November 2001  Permit End Date: Not Supplied  Positional Accuracy: Located by supplier to within 10m</p>	(E)	1730	2	518080 173320
	<p><b>Water Abstractions</b></p> <p>Operator: Petersham Nurseries Limited  Licence Number: 28/39/35/0004  Permit Version: 100  Location: Gravels At 143 Petersham Road, Richmond, Surrey  Authority: Environment Agency, Thames Region  Abstraction: Horticulture And Nurseries: Spray Irrigation - Direct  Abstraction Type: Water may be abstracted from a single point  Source: Groundwater  Daily Rate (m3): 27  Yearly Rate (m3): 227  Details: Gravels At 143 Petersham Road, Richmond, Surrey  Authorised Start: 01 April  Authorised End: 30 September  Permit Start Date: 9th July 1973  Permit End Date: Not Supplied  Positional Accuracy: Located by supplier to within 100m</p>	(E)	1748	2	518100 173300
	<p><b>Water Abstractions</b></p> <p>Operator: Petersham Nurseries Limited  Licence Number: 28/39/35/0004  Permit Version: 100  Location: Gravels At 143 Petersham Road, Richmond, Surrey  Authority: Environment Agency, Thames Region  Abstraction: Horticulture and Nurseries: Spray Irrigation - Spray Irrigation Definition Order  Abstraction Type: Water may be abstracted from a single point  Source: Groundwater  Daily Rate (m3): Not Supplied  Yearly Rate (m3): Not Supplied  Details: Gravels At 143 Petersham Road, Richmond, Surrey  Authorised Start: 01 October  Authorised End: 30 September  Permit Start Date: 9th July 1973  Permit End Date: Not Supplied  Positional Accuracy: Located by supplier to within 10m</p>	(E)	1748	2	518100 173300
	<p><b>Water Abstractions</b></p> <p>Operator: Richmond Golf Club  Licence Number: 28/39/35/0005  Permit Version: 101  Location: Richmond Golf Club - Borehole 'B'  Authority: Environment Agency, Thames Region  Abstraction: Golf Courses: Spray Irrigation - Direct  Abstraction Type: Water may be abstracted from a single point  Source: Groundwater  Daily Rate (m3): Not Supplied  Yearly Rate (m3): Not Supplied  Details: Richmond Golf Club, Sudbrook Park  Authorised Start: 01 April  Authorised End: 30 September  Permit Start Date: 1st October 2007  Permit End Date: Not Supplied  Positional Accuracy: Located by supplier to within 10m</p>	(E)	1765	2	518020 172600

Map ID	Details	Quadrant Reference (Compass Direction)	Estimated Distance From Site	Contact	NGR
	<p><b>Water Abstractions</b></p> <p>Operator: Richmond Golf Club  Licence Number: 28/39/35/0005  Permit Version: 100  Location: Richmond Golf Club - Borehole 'B'  Authority: Environment Agency, Thames Region  Abstraction: Golf Courses: Spray Irrigation - Direct  Abstraction Type: Water may be abstracted from a single point  Source: Groundwater  Daily Rate (m3): Not Supplied  Yearly Rate (m3): Not Supplied  Details: Richmond Golf Club, Sudbrook Park  Authorised Start: 01 April  Authorised End: 30 September  Permit Start Date: 11th February 1974  Permit End Date: 30th September 2007  Positional Accuracy: Located by supplier to within 10m</p>	(E)	1765	2	518020 172600
	<p><b>Water Abstractions</b></p> <p>Operator: Thames Water Utilities Ltd  Licence Number: Th/039/0037/004  Permit Version: 1  Location: Duke Of Northumberland River - Mogden Sewage Treatment Works  Authority: Environment Agency, Thames Region  Abstraction: Water supply related: General Use (Low Loss)  Abstraction Type: Water may be abstracted from a single point  Source: Surface  Daily Rate (m3): Not Supplied  Yearly Rate (m3): Not Supplied  Details: Mogden Stw, Isleworth, Middlesex  Authorised Start: 01 April  Authorised End: 31 March  Permit Start Date: 1st April 2013  Permit End Date: Not Supplied  Positional Accuracy: Located by supplier to within 10m</p>	(NW)	1830	2	515406 174858
	<p><b>Water Abstractions</b></p> <p>Operator: Thames Water Utilities Ltd  Licence Number: Th/039/0037/001  Permit Version: 1  Location: Duke Of Northumberland River - Mogden Sewage Treatment Works  Authority: Environment Agency, Thames Region  Abstraction: Water supply related: General Use (Low Loss)  Abstraction Type: Water may be abstracted from a single point  Source: Surface  Daily Rate (m3): Not Supplied  Yearly Rate (m3): Not Supplied  Details: Na  Authorised Start: 01 April  Authorised End: 31 March  Permit Start Date: 12th August 2009  Permit End Date: Not Supplied  Positional Accuracy: Located by supplier to within 10m</p>	(NW)	1830	2	515406 174858
	<p><b>Water Abstractions</b></p> <p>Operator: Thames Water Utilities Ltd  Licence Number: 28/39/37/0007  Permit Version: 1  Location: D.Of Northumberland- Mogden Sewage Treatment Wrks, Isleworth  Authority: Environment Agency, Thames Region  Abstraction: Water supply related: General Use (Low Loss)  Abstraction Type: Water may be abstracted from a single point  Source: Surface  Daily Rate (m3): Not Supplied  Yearly Rate (m3): Not Supplied  Details: Mogden Stw, Isleworth  Authorised Start: 01 January  Authorised End: 31 December  Permit Start Date: 1st January 2007  Permit End Date: Not Supplied  Positional Accuracy: Located by supplier to within 10m</p>	(NW)	1830	2	515410 174860

Map ID	Details	Quadrant Reference (Compass Direction)	Estimated Distance From Site	Contact	NGR
	<p><b>Water Abstractions</b></p> <p>Operator: The Catholic Education Service  Licence Number: 28/39/34/0010  Permit Version: 1  Location: Borehole 'A' At Lensbury Club, Teddington  Authority: Environment Agency, Thames Region  Abstraction: Sports Grounds/Facilities: Spray Irrigation - Direct  Abstraction Type: Water may be abstracted from a single point  Source: Groundwater  Daily Rate (m3): Not Supplied  Yearly Rate (m3): Not Supplied  Details: Kingston Road, Teddington, M'Sex  Authorised Start: 01 March  Authorised End: 31 October  Permit Start Date: 1st April 2008  Permit End Date: Not Supplied  Positional Accuracy: Located by supplier to within 10m</p>	(S)	1888	2	516680 171240
	<p><b>Water Abstractions</b></p> <p>Operator: The Catholic Education Service  Licence Number: 28/39/34/0010  Permit Version: 1  Location: Borehole 'A' At Lensbury Club, Teddington  Authority: Environment Agency, Thames Region  Abstraction: Private Water Undertaking: Spray Irrigation - Direct  Abstraction Type: Water may be abstracted from a single point  Source: Groundwater  Daily Rate (m3): Not Supplied  Yearly Rate (m3): Not Supplied  Details: Kingston Road, Teddington, M'Sex  Authorised Start: 01 March  Authorised End: 31 October  Permit Start Date: 1st April 2008  Permit End Date: Not Supplied  Positional Accuracy: Located by supplier to within 10m</p>	(S)	1888	2	516680 171240
	<p><b>Water Abstractions</b></p> <p>Operator: Trustees Of The Lensbury Club  Licence Number: 28/39/34/0007  Permit Version: 100  Location: Borehole 'A' At Lensbury Club, Teddington  Authority: Environment Agency, Thames Region  Abstraction: Sports Grounds/Facilities: Spray Irrigation - Direct  Abstraction Type: Water may be abstracted from a single point  Source: Groundwater  Daily Rate (m3): 91  Yearly Rate (m3): 6000  Details: Lensbury Club, Teddington, Middlesex  Authorised Start: 01 March  Authorised End: 31 October  Permit Start Date: 25th October 1995  Permit End Date: Not Supplied  Positional Accuracy: Located by supplier to within 100m</p>	(S)	1912	2	516600 171200
	<p><b>Water Abstractions</b></p> <p>Operator: Richmond Golf Club  Licence Number: 28/39/35/0005  Permit Version: 101  Location: Richmond Golf Club - Borehole 'C'  Authority: Environment Agency, Thames Region  Abstraction: Golf Courses: Spray Irrigation - Direct  Abstraction Type: Water may be abstracted from a single point  Source: Groundwater  Daily Rate (m3): Not Supplied  Yearly Rate (m3): Not Supplied  Details: Richmond Golf Club, Sudbrook Park  Authorised Start: 01 April  Authorised End: 30 September  Permit Start Date: 1st October 2007  Permit End Date: Not Supplied  Positional Accuracy: Located by supplier to within 10m</p>	(E)	1928	2	518250 172830



Map ID	Details	Quadrant Reference (Compass Direction)	Estimated Distance From Site	Contact	NGR
	<p><b>Water Abstractions</b></p> <p>Operator: Richmond Golf Club  Licence Number: 28/39/35/0005  Permit Version: 100  Location: Richmond Golf Club - Borehole 'C'  Authority: Environment Agency, Thames Region  Abstraction: Golf Courses: Spray Irrigation - Direct  Abstraction Type: Water may be abstracted from a single point  Source: Groundwater  Daily Rate (m3): Not Supplied  Yearly Rate (m3): Not Supplied  Details: Richmond Golf Club, Sudbrook Park  Authorised Start: 01 April  Authorised End: 30 September  Permit Start Date: 11th February 1974  Permit End Date: 30th September 2007  Positional Accuracy: Located by supplier to within 10m</p>	(E)	1928	2	518250 172830
	<p><b>Water Abstractions</b></p> <p>Operator: Lensbury Limited  Licence Number: 28/39/34/0007  Permit Version: 102  Location: Borehole 'B' At Lensbury Club, Teddington  Authority: Environment Agency, Thames Region  Abstraction: Golf Courses: Spray Irrigation - Direct  Abstraction Type: Water may be abstracted from a single point  Source: Groundwater  Daily Rate (m3): Not Supplied  Yearly Rate (m3): Not Supplied  Details: The Lensbury Club, Teddington, Middlesex.  Authorised Start: 01 March  Authorised End: 31 October  Permit Start Date: 23rd November 2001  Permit End Date: Not Supplied  Positional Accuracy: Located by supplier to within 10m</p>	(S)	1971	2	517020 171260
	<p><b>Water Abstractions</b></p> <p>Operator: Lensbury Limited  Licence Number: 28/39/34/0007  Permit Version: 101  Location: Borehole 'B' At Lensbury Club, Teddington  Authority: Environment Agency, Thames Region  Abstraction: Sports Grounds/Facilities: Spray Irrigation - Direct  Abstraction Type: Water may be abstracted from a single point  Source: Groundwater  Daily Rate (m3): Not Supplied  Yearly Rate (m3): Not Supplied  Details: Lensbury Club, Teddington, Middlesex  Authorised Start: 01 March  Authorised End: 31 October  Permit Start Date: 22nd December 2000  Permit End Date: Not Supplied  Positional Accuracy: Located by supplier to within 10m</p>	(S)	1971	2	517020 171260
	<p><b>Water Abstractions</b></p> <p>Operator: Lensbury Limited  Licence Number: 28/39/34/0007  Permit Version: 105  Location: Borehole At Lensbury Club, Teddington  Authority: Environment Agency, Thames Region  Abstraction: Sports Grounds/Facilities: Spray Irrigation - Direct  Abstraction Type: Water may be abstracted from a single point  Source: Groundwater  Daily Rate (m3): Not Supplied  Yearly Rate (m3): Not Supplied  Details: Not Supplied  Authorised Start: 01 April  Authorised End: 31 March  Permit Start Date: 15th February 2019  Permit End Date: Not Supplied  Positional Accuracy: Located by supplier to within 10m</p>	(S)	1975	2	517024 171257

Map ID	Details	Quadrant Reference (Compass Direction)	Estimated Distance From Site	Contact	NGR
	<p><b>Water Abstractions</b></p> <p>Operator: Lensbury Limited  Licence Number: 28/39/34/0007  Permit Version: 105  Location: Borehole At Lensbury Club, Teddington  Authority: Environment Agency, Thames Region  Abstraction: Sports Grounds/Facilities: Spray Irrigation - Storage  Abstraction Type: Water may be abstracted from a single point  Source: Groundwater  Daily Rate (m3): Not Supplied  Yearly Rate (m3): Not Supplied  Details: Not Supplied  Authorised Start: 01 April  Authorised End: 31 March  Permit Start Date: 15th February 2019  Permit End Date: Not Supplied  Positional Accuracy: Located by supplier to within 10m</p>	(S)	1975	2	517024 171257
	<p><b>Water Abstractions</b></p> <p>Operator: Lensbury Limited  Licence Number: 28/39/34/0007  Permit Version: 104  Location: Borehole At Lensbury Club, Teddington  Authority: Environment Agency, Thames Region  Abstraction: Golf Courses: Spray Irrigation - Direct  Abstraction Type: Water may be abstracted from a single point  Source: Groundwater  Daily Rate (m3): Not Supplied  Yearly Rate (m3): Not Supplied  Details: Not Supplied  Authorised Start: 01 April  Authorised End: 31 March  Permit Start Date: 29th February 2016  Permit End Date: Not Supplied  Positional Accuracy: Located by supplier to within 10m</p>	(S)	1975	2	517024 171257
	<p><b>Water Abstractions</b></p> <p>Operator: Lensbury Limited  Licence Number: 28/39/34/0007  Permit Version: 103  Location: Borehole At Lensbury Club, Teddington  Authority: Environment Agency, Thames Region  Abstraction: Golf Courses: Spray Irrigation - Direct  Abstraction Type: Water may be abstracted from a single point  Source: Groundwater  Daily Rate (m3): Not Supplied  Yearly Rate (m3): Not Supplied  Details: The Lensbury Club, Teddington  Authorised Start: 01 March  Authorised End: 31 October  Permit Start Date: 1st April 2013  Permit End Date: Not Supplied  Positional Accuracy: Located by supplier to within 10m</p>	(S)	1975	2	517024 171257
	<p><b>Water Abstractions</b></p> <p>Operator: Richmond Golf Club  Licence Number: 28/39/35/0005  Permit Version: 101  Location: Richmond Golf Club - Borehole 'A'  Authority: Environment Agency, Thames Region  Abstraction: Golf Courses: Spray Irrigation - Direct  Abstraction Type: Water may be abstracted from a single point  Source: Groundwater  Daily Rate (m3): Not Supplied  Yearly Rate (m3): Not Supplied  Details: Richmond Golf Club, Sudbrook Park  Authorised Start: 01 April  Authorised End: 30 September  Permit Start Date: 1st October 2007  Permit End Date: Not Supplied  Positional Accuracy: Located by supplier to within 10m</p>	(E)	1986	2	518200 172450

Map ID	Details	Quadrant Reference (Compass Direction)	Estimated Distance From Site	Contact	NGR
	<b>Water Abstractions</b> Operator: Richmond Golf Club Licence Number: 28/39/35/0005 Permit Version: 100 Location: Richmond Golf Club - Borehole 'A' Authority: Environment Agency, Thames Region Abstraction: Golf Courses: Spray Irrigation - Direct Abstraction Type: Water may be abstracted from a single point Source: Groundwater Daily Rate (m3): 269 Yearly Rate (m3): 28200 Details: Richmond Golf Club, Sudbrook Park Authorised Start: 01 April Authorised End: 30 September Permit Start Date: 11th February 1974 Permit End Date: 30th September 2007 Positional Accuracy: Located by supplier to within 100m	(E)	1986	2	518200 172450
	<b>Groundwater Vulnerability Map</b> Combined Unproductive Aquifer (may have productive aquifer beneath) Classification: Unproductive Vulnerability: Unproductive Bedrock Aquifer, Unproductive Superficial Aquifer Combined Aquifer: Intermediate Pollutant Speed: Mixed Bedrock Flow: 300-550 mm/year Dilution: >70% Baseflow Index: >90% Superficial Patchiness: 3-10m Superficial Thickness: High Superficial Recharge:	A13SW (SE)	0	5	516288 173169
	<b>Groundwater Vulnerability - Soluble Rock Risk</b> None				
	<b>Bedrock Aquifer Designations</b> Aquifer Designation: Unproductive Strata	A13SW (SE)	0	5	516288 173169
	<b>Superficial Aquifer Designations</b> Aquifer Designation: Unproductive Strata	A13SW (SE)	0	5	516288 173169
	<b>Extreme Flooding from Rivers or Sea without Defences</b> Type: Extent of Extreme Flooding from Rivers or Sea without Defences Flood Plain Type: Tidal Models Boundary Accuracy: As Supplied	A13SW (SW)	0	2	516264 173118
	<b>Extreme Flooding from Rivers or Sea without Defences</b> Type: Extent of Extreme Flooding from Rivers or Sea without Defences Flood Plain Type: Tidal Models Boundary Accuracy: As Supplied	A13SW (SW)	0	2	516269 173125
	<b>Extreme Flooding from Rivers or Sea without Defences</b> Type: Extent of Extreme Flooding from Rivers or Sea without Defences Flood Plain Type: Fluvial/Tidal Models Boundary Accuracy: As Supplied	A13SE (SE)	0	2	516299 173159
	<b>Extreme Flooding from Rivers or Sea without Defences</b> Type: Extent of Extreme Flooding from Rivers or Sea without Defences Flood Plain Type: Fluvial Models Boundary Accuracy: As Supplied	A13SW (SW)	0	2	516267 173122
	<b>Extreme Flooding from Rivers or Sea without Defences</b> Type: Extent of Extreme Flooding from Rivers or Sea without Defences Flood Plain Type: Fluvial Models Boundary Accuracy: As Supplied	A13SE (SE)	0	2	516319 173148
	<b>Extreme Flooding from Rivers or Sea without Defences</b> Type: Extent of Extreme Flooding from Rivers or Sea without Defences Flood Plain Type: Fluvial Models Boundary Accuracy: As Supplied	A13SW (SW)	0	2	516244 173122
	<b>Extreme Flooding from Rivers or Sea without Defences</b> Type: Extent of Extreme Flooding from Rivers or Sea without Defences Flood Plain Type: Fluvial Models Boundary Accuracy: As Supplied	A13SE (SE)	0	2	516294 173162

Map ID	Details	Quadrant Reference (Compass Direction)	Estimated Distance From Site	Contact	NGR
	<b>Extreme Flooding from Rivers or Sea without Defences</b> Type: Extent of Extreme Flooding from Rivers or Sea without Defences Flood Plain Type: Fluvial Models Boundary Accuracy: As Supplied	A13SW (S)	5	2	516282 173087
	<b>Extreme Flooding from Rivers or Sea without Defences</b> Type: Extent of Extreme Flooding from Rivers or Sea without Defences Flood Plain Type: Tidal Models Boundary Accuracy: As Supplied	A13SW (SW)	10	2	516233 173114
	<b>Extreme Flooding from Rivers or Sea without Defences</b> Type: Extent of Extreme Flooding from Rivers or Sea without Defences Flood Plain Type: Fluvial Models Boundary Accuracy: As Supplied	A13SW (SW)	11	2	516232 173113
	<b>Extreme Flooding from Rivers or Sea without Defences</b> Type: Extent of Extreme Flooding from Rivers or Sea without Defences Flood Plain Type: Tidal Models Boundary Accuracy: As Supplied	A13NE (NE)	33	2	516355 173234
	<b>Extreme Flooding from Rivers or Sea without Defences</b> Type: Extent of Extreme Flooding from Rivers or Sea without Defences Flood Plain Type: Fluvial Models Boundary Accuracy: As Supplied	A13NE (NE)	41	2	516363 173238
	<b>Extreme Flooding from Rivers or Sea without Defences</b> Type: Extent of Extreme Flooding from Rivers or Sea without Defences Flood Plain Type: Tidal Models Boundary Accuracy: As Supplied	A13NE (NE)	55	2	516372 173248
	<b>Extreme Flooding from Rivers or Sea without Defences</b> Type: Extent of Extreme Flooding from Rivers or Sea without Defences Flood Plain Type: Fluvial Models Boundary Accuracy: As Supplied	A13NE (NE)	57	2	516374 173249
	<b>Extreme Flooding from Rivers or Sea without Defences</b> Type: Extent of Extreme Flooding from Rivers or Sea without Defences Flood Plain Type: Tidal Models Boundary Accuracy: As Supplied	A13SW (SW)	59	2	516213 173063
	<b>Extreme Flooding from Rivers or Sea without Defences</b> Type: Extent of Extreme Flooding from Rivers or Sea without Defences Flood Plain Type: Fluvial Models Boundary Accuracy: As Supplied	A13NW (W)	66	2	516180 173175
	<b>Extreme Flooding from Rivers or Sea without Defences</b> Type: Extent of Extreme Flooding from Rivers or Sea without Defences Flood Plain Type: Fluvial Models Boundary Accuracy: As Supplied	A13SW (SW)	70	2	516207 173052
	<b>Extreme Flooding from Rivers or Sea without Defences</b> Type: Extent of Extreme Flooding from Rivers or Sea without Defences Flood Plain Type: Tidal Models Boundary Accuracy: As Supplied	A13NE (NE)	77	2	516394 173258
	<b>Extreme Flooding from Rivers or Sea without Defences</b> Type: Extent of Extreme Flooding from Rivers or Sea without Defences Flood Plain Type: Fluvial Models Boundary Accuracy: As Supplied	A13NE (NE)	77	2	516417 173232
	<b>Extreme Flooding from Rivers or Sea without Defences</b> Type: Extent of Extreme Flooding from Rivers or Sea without Defences Flood Plain Type: Fluvial Models Boundary Accuracy: As Supplied	A13NE (NE)	92	2	516404 173267
	<b>Extreme Flooding from Rivers or Sea without Defences</b> Type: Extent of Extreme Flooding from Rivers or Sea without Defences Flood Plain Type: Tidal Models Boundary Accuracy: As Supplied	A13NE (NE)	113	2	516424 173278
	<b>Extreme Flooding from Rivers or Sea without Defences</b> Type: Extent of Extreme Flooding from Rivers or Sea without Defences Flood Plain Type: Fluvial Models Boundary Accuracy: As Supplied	A13NE (NE)	113	2	516424 173278
	<b>Extreme Flooding from Rivers or Sea without Defences</b> Type: Extent of Extreme Flooding from Rivers or Sea without Defences Flood Plain Type: Tidal Models Boundary Accuracy: As Supplied	A13NE (NE)	122	2	516432 173282

Map ID	Details	Quadrant Reference (Compass Direction)	Estimated Distance From Site	Contact	NGR
	<b>Extreme Flooding from Rivers or Sea without Defences</b> Type: Extent of Extreme Flooding from Rivers or Sea without Defences Flood Plain Type: Fluvial Models Boundary Accuracy: As Supplied	A13NE (NE)	124	2	516434 173283
	<b>Extreme Flooding from Rivers or Sea without Defences</b> Type: Extent of Extreme Flooding from Rivers or Sea without Defences Flood Plain Type: Tidal Models Boundary Accuracy: As Supplied	A13SW (SW)	142	2	516173 172983
	<b>Extreme Flooding from Rivers or Sea without Defences</b> Type: Extent of Extreme Flooding from Rivers or Sea without Defences Flood Plain Type: Fluvial Models Boundary Accuracy: As Supplied	A13SW (SW)	145	2	516172 172980
	<b>Extreme Flooding from Rivers or Sea without Defences</b> Type: Extent of Extreme Flooding from Rivers or Sea without Defences Flood Plain Type: Tidal Models Boundary Accuracy: As Supplied	A13SW (SW)	152	2	516169 172972
	<b>Extreme Flooding from Rivers or Sea without Defences</b> Type: Extent of Extreme Flooding from Rivers or Sea without Defences Flood Plain Type: Fluvial Models Boundary Accuracy: As Supplied	A13SW (SW)	152	2	516169 172972
	<b>Extreme Flooding from Rivers or Sea without Defences</b> Type: Extent of Extreme Flooding from Rivers or Sea without Defences Flood Plain Type: Fluvial Models Boundary Accuracy: As Supplied	A13NW (W)	153	2	516090 173195
	<b>Extreme Flooding from Rivers or Sea without Defences</b> Type: Extent of Extreme Flooding from Rivers or Sea without Defences Flood Plain Type: Tidal Models Boundary Accuracy: As Supplied	A13NE (NE)	163	2	516458 173315
	<b>Extreme Flooding from Rivers or Sea without Defences</b> Type: Extent of Extreme Flooding from Rivers or Sea without Defences Flood Plain Type: Fluvial Models Boundary Accuracy: As Supplied	A13NE (NE)	164	2	516495 173273
	<b>Extreme Flooding from Rivers or Sea without Defences</b> Type: Extent of Extreme Flooding from Rivers or Sea without Defences Flood Plain Type: Fluvial Models Boundary Accuracy: As Supplied	A13NW (W)	169	2	516067 173175
	<b>Extreme Flooding from Rivers or Sea without Defences</b> Type: Extent of Extreme Flooding from Rivers or Sea without Defences Flood Plain Type: Fluvial Models Boundary Accuracy: As Supplied	A13NE (NE)	175	2	516477 173312
	<b>Extreme Flooding from Rivers or Sea without Defences</b> Type: Extent of Extreme Flooding from Rivers or Sea without Defences Flood Plain Type: Tidal Models Boundary Accuracy: As Supplied	A13NE (NE)	179	2	516485 173309
	<b>Extreme Flooding from Rivers or Sea without Defences</b> Type: Extent of Extreme Flooding from Rivers or Sea without Defences Flood Plain Type: Fluvial Models Boundary Accuracy: As Supplied	A13SW (W)	182	2	516050 173160
	<b>Extreme Flooding from Rivers or Sea without Defences</b> Type: Extent of Extreme Flooding from Rivers or Sea without Defences Flood Plain Type: Fluvial Models Boundary Accuracy: As Supplied	A13NE (NE)	199	2	516504 173319
	<b>Extreme Flooding from Rivers or Sea without Defences</b> Type: Extent of Extreme Flooding from Rivers or Sea without Defences Flood Plain Type: Tidal Models Boundary Accuracy: As Supplied	A13NE (NE)	204	2	516507 173322
	<b>Extreme Flooding from Rivers or Sea without Defences</b> Type: Extent of Extreme Flooding from Rivers or Sea without Defences Flood Plain Type: Tidal Models Boundary Accuracy: As Supplied	A13SW (SW)	211	2	516139 172920
	<b>Extreme Flooding from Rivers or Sea without Defences</b> Type: Extent of Extreme Flooding from Rivers or Sea without Defences Flood Plain Type: Fluvial Models Boundary Accuracy: As Supplied	A13NE (NE)	214	2	516514 173329

Map ID	Details	Quadrant Reference (Compass Direction)	Estimated Distance From Site	Contact	NGR
	<b>Extreme Flooding from Rivers or Sea without Defences</b> Type: Extent of Extreme Flooding from Rivers or Sea without Defences Flood Plain Type: Fluvial Models Boundary Accuracy: As Supplied	A13SW (SW)	225	2	516132 172908
	<b>Extreme Flooding from Rivers or Sea without Defences</b> Type: Extent of Extreme Flooding from Rivers or Sea without Defences Flood Plain Type: Tidal Models Boundary Accuracy: As Supplied	A13NE (NE)	226	2	516522 173338
	<b>Extreme Flooding from Rivers or Sea without Defences</b> Type: Extent of Extreme Flooding from Rivers or Sea without Defences Flood Plain Type: Fluvial Models Boundary Accuracy: As Supplied	A13NE (NE)	228	2	516524 173339
	<b>Extreme Flooding from Rivers or Sea without Defences</b> Type: Extent of Extreme Flooding from Rivers or Sea without Defences Flood Plain Type: Tidal Models Boundary Accuracy: As Supplied	A13NE (NE)	233	2	516527 173342
	<b>Extreme Flooding from Rivers or Sea without Defences</b> Type: Extent of Extreme Flooding from Rivers or Sea without Defences Flood Plain Type: Tidal Models Boundary Accuracy: As Supplied	A13SW (SW)	243	2	516123 172893
	<b>Flooding from Rivers or Sea without Defences</b> Type: Extent of Flooding from Rivers or Sea without Defences Flood Plain Type: Fluvial/Tidal Models Boundary Accuracy: As Supplied	A13SE (SE)	0	2	516303 173155
	<b>Flooding from Rivers or Sea without Defences</b> Type: Extent of Flooding from Rivers or Sea without Defences Flood Plain Type: Fluvial Models Boundary Accuracy: As Supplied	A13SW (SW)	0	2	516264 173112
	<b>Flooding from Rivers or Sea without Defences</b> Type: Extent of Flooding from Rivers or Sea without Defences Flood Plain Type: Tidal Models Boundary Accuracy: As Supplied	A13SE (SE)	0	2	516301 173156
	<b>Flooding from Rivers or Sea without Defences</b> Type: Extent of Flooding from Rivers or Sea without Defences Flood Plain Type: Tidal Models Boundary Accuracy: As Supplied	A13SW (SW)	0	2	516259 173112
	<b>Flooding from Rivers or Sea without Defences</b> Type: Extent of Flooding from Rivers or Sea without Defences Flood Plain Type: Fluvial Models Boundary Accuracy: As Supplied	A13SE (SE)	0	2	516319 173148
	<b>Flooding from Rivers or Sea without Defences</b> Type: Extent of Flooding from Rivers or Sea without Defences Flood Plain Type: Fluvial Models Boundary Accuracy: As Supplied	A13SW (S)	5	2	516282 173087
	<b>Flooding from Rivers or Sea without Defences</b> Type: Extent of Flooding from Rivers or Sea without Defences Flood Plain Type: Fluvial Models Boundary Accuracy: As Supplied	A13SW (SW)	12	2	516243 173100
	<b>Flooding from Rivers or Sea without Defences</b> Type: Extent of Flooding from Rivers or Sea without Defences Flood Plain Type: Tidal Models Boundary Accuracy: As Supplied	A13SW (SW)	13	2	516243 173098
	<b>Flooding from Rivers or Sea without Defences</b> Type: Extent of Flooding from Rivers or Sea without Defences Flood Plain Type: Fluvial Models Boundary Accuracy: As Supplied	A13NE (NE)	77	2	516417 173232
	<b>Flooding from Rivers or Sea without Defences</b> Type: Extent of Flooding from Rivers or Sea without Defences Flood Plain Type: Tidal Models Boundary Accuracy: As Supplied	A13SE (E)	83	2	516416 173129
	<b>Flooding from Rivers or Sea without Defences</b> Type: Extent of Flooding from Rivers or Sea without Defences Flood Plain Type: Fluvial Models Boundary Accuracy: As Supplied	A13NE (NE)	140	2	516473 173262

Map ID	Details	Quadrant Reference (Compass Direction)	Estimated Distance From Site	Contact	NGR
	<b>Flooding from Rivers or Sea without Defences</b> Type: Extent of Flooding from Rivers or Sea without Defences Flood Plain Type: Tidal Models Boundary Accuracy: As Supplied	A13SE (E)	145	2	516492 173137
	<b>Flooding from Rivers or Sea without Defences</b> Type: Extent of Flooding from Rivers or Sea without Defences Flood Plain Type: Tidal Models Boundary Accuracy: As Supplied	A13NE (E)	145	2	516500 173189
	<b>Flooding from Rivers or Sea without Defences</b> Type: Extent of Flooding from Rivers or Sea without Defences Flood Plain Type: Fluvial Models Boundary Accuracy: As Supplied	A13SW (SW)	149	2	516171 172974
	<b>Flooding from Rivers or Sea without Defences</b> Type: Extent of Flooding from Rivers or Sea without Defences Flood Plain Type: Tidal Models Boundary Accuracy: As Supplied	A13SW (SW)	149	2	516176 172970
	<b>Flooding from Rivers or Sea without Defences</b> Type: Extent of Flooding from Rivers or Sea without Defences Flood Plain Type: Tidal Models Boundary Accuracy: As Supplied	A13NE (NE)	163	2	516458 173315
	<b>Flooding from Rivers or Sea without Defences</b> Type: Extent of Flooding from Rivers or Sea without Defences Flood Plain Type: Fluvial Models Boundary Accuracy: As Supplied	A13NE (NE)	169	2	516454 173327
	<b>Flooding from Rivers or Sea without Defences</b> Type: Extent of Flooding from Rivers or Sea without Defences Flood Plain Type: Fluvial Models Boundary Accuracy: As Supplied	A13SW (SW)	190	2	516154 172935
	<b>Flooding from Rivers or Sea without Defences</b> Type: Extent of Flooding from Rivers or Sea without Defences Flood Plain Type: Tidal Models Boundary Accuracy: As Supplied	A13SE (E)	221	2	516574 173155
	<b>Flooding from Rivers or Sea without Defences</b> Type: Extent of Flooding from Rivers or Sea without Defences Flood Plain Type: Tidal Models Boundary Accuracy: As Supplied	A13SW (SW)	225	2	516136 172904
	<b>Flooding from Rivers or Sea without Defences</b> Type: Extent of Flooding from Rivers or Sea without Defences Flood Plain Type: Tidal Models Boundary Accuracy: As Supplied	A13SE (SE)	245	2	516423 172890
	<b>Areas Benefiting from Flood Defences</b> Type: Area Benefiting from Flood Defences Boundary Accuracy: As Supplied	A13NE (NE)	0	2	516328 173201
	<b>Areas Benefiting from Flood Defences</b> Type: Area Benefiting from Flood Defences Boundary Accuracy: As Supplied	A13SE (SE)	0	2	516299 173159
	<b>Areas Benefiting from Flood Defences</b> Type: Area Benefiting from Flood Defences Boundary Accuracy: As Supplied	A13SW (SW)	9	2	516233 173114
	<b>Areas Benefiting from Flood Defences</b> Type: Area Benefiting from Flood Defences Boundary Accuracy: As Supplied	A13NE (NE)	21	2	516346 173227
	<b>Areas Benefiting from Flood Defences</b> Type: Area Benefiting from Flood Defences Boundary Accuracy: As Supplied	A13SW (SW)	35	2	516237 173069
	<b>Areas Benefiting from Flood Defences</b> Type: Area Benefiting from Flood Defences Boundary Accuracy: As Supplied	A13SW (SW)	80	2	516203 173043
	<b>Areas Benefiting from Flood Defences</b> Type: Area Benefiting from Flood Defences Boundary Accuracy: As Supplied	A13NE (NE)	100	2	516426 173258
	<b>Areas Benefiting from Flood Defences</b> Type: Area Benefiting from Flood Defences Boundary Accuracy: As Supplied	A13NE (NE)	113	2	516424 173278

Map ID	Details	Quadrant Reference (Compass Direction)	Estimated Distance From Site	Contact	NGR
	<b>Areas Benefiting from Flood Defences</b> Type: Area Benefiting from Flood Defences Boundary Accuracy: As Supplied	A13SW (SW)	142	2	516173 172983
	<b>Areas Benefiting from Flood Defences</b> Type: Area Benefiting from Flood Defences Boundary Accuracy: As Supplied	A13NE (NE)	145	2	516453 173295
	<b>Areas Benefiting from Flood Defences</b> Type: Area Benefiting from Flood Defences Boundary Accuracy: As Supplied	A13NE (NE)	159	2	516471 173295
	<b>Areas Benefiting from Flood Defences</b> Type: Area Benefiting from Flood Defences Boundary Accuracy: As Supplied	A13NE (NE)	164	2	516465 173308
	<b>Areas Benefiting from Flood Defences</b> Type: Area Benefiting from Flood Defences Boundary Accuracy: As Supplied	A13NE (NE)	167	2	516487 173289
	<b>Areas Benefiting from Flood Defences</b> Type: Area Benefiting from Flood Defences Boundary Accuracy: As Supplied	A13SW (SW)	185	2	516152 172943
	<b>Areas Benefiting from Flood Defences</b> Type: Area Benefiting from Flood Defences Boundary Accuracy: As Supplied	A13NE (NE)	226	2	516522 173338
	<b>Areas Benefiting from Flood Defences</b> Type: Area Benefiting from Flood Defences Boundary Accuracy: As Supplied	A13SW (SW)	243	2	516123 172893
	<b>Flood Water Storage Areas</b> None				
	<b>Flood Defences</b> Type: Flood Defences Reference: Not Supplied	A13NE (E)	0	2	516312 173171
	<b>Flood Defences</b> Type: Flood Defences Reference: Not Supplied	A13SE (SE)	50	2	516358 173109
34	<b>OS Water Network Lines</b> Watercourse Form: Tidal river Watercourse Length: 734.4 Watercourse Level: On ground surface Permanent: True Watercourse Name: River Thames Catchment Name: Thames Primacy: 1	A13SE (SE)	26	6	516345 173132
35	<b>OS Water Network Lines</b> Watercourse Form: Tidal river Watercourse Length: 649.8 Watercourse Level: On ground surface Permanent: True Watercourse Name: River Thames Catchment Name: Thames Primacy: 2	A13SE (SE)	117	6	516374 173005
36	<b>OS Water Network Lines</b> Watercourse Form: Tidal river Watercourse Length: 265.7 Watercourse Level: On ground surface Permanent: True Watercourse Name: River Thames Catchment Name: Thames Primacy: 1	A13SW (S)	130	6	516254 172955
37	<b>OS Water Network Lines</b> Watercourse Form: Tidal river Watercourse Length: 169.7 Watercourse Level: On ground surface Permanent: True Watercourse Name: River Thames Catchment Name: Thames Primacy: 1	A8NW (S)	386	6	516123 172728



Map ID	Details	Quadrant Reference (Compass Direction)	Estimated Distance From Site	Contact	NGR
38	<b>OS Water Network Lines</b> Watercourse Form: Tidal river Watercourse Length: 86.0 Watercourse Level: On ground surface Permanent: True Watercourse Name: Not Supplied Catchment Name: Thames Primacy: 1	A8NW (S)	386	6	516123 172728
39	<b>OS Water Network Lines</b> Watercourse Form: Inland river Watercourse Length: 544.5 Watercourse Level: Not Supplied Permanent: True Watercourse Name: Not Supplied Catchment Name: Thames Primacy: 1	A8NW (SW)	458	6	516050 172683
40	<b>OS Water Network Lines</b> Watercourse Form: Tidal river Watercourse Length: 979.9 Watercourse Level: On ground surface Permanent: True Watercourse Name: River Thames Catchment Name: Thames Primacy: 1	A14NW (E)	483	6	516836 173240
41	<b>OS Water Network Lines</b> Watercourse Form: Inland river Watercourse Length: 2217.7 Watercourse Level: On ground surface Permanent: True Watercourse Name: River Crane Catchment Name: Thames Primacy: 1	A18SW (N)	501	6	516143 173735
42	<b>OS Water Network Lines</b> Watercourse Form: Tidal river Watercourse Length: 188.6 Watercourse Level: On ground surface Permanent: True Watercourse Name: River Thames Catchment Name: Thames Primacy: 2	A8NW (S)	548	6	516111 172560
43	<b>OS Water Network Lines</b> Watercourse Form: Tidal river Watercourse Length: 135.0 Watercourse Level: On ground surface Permanent: True Watercourse Name: River Thames Catchment Name: Thames Primacy: 1	A8NW (S)	548	6	516111 172560
44	<b>OS Water Network Lines</b> Watercourse Form: Tidal river Watercourse Length: 103.7 Watercourse Level: On ground surface Permanent: True Watercourse Name: River Thames Catchment Name: Thames Primacy: 1	A8SW (S)	662	6	516154 172432
45	<b>OS Water Network Lines</b> Watercourse Form: Tidal river Watercourse Length: 52.0 Watercourse Level: On ground surface Permanent: True Watercourse Name: River Thames Catchment Name: Thames Primacy: 2	A8SW (S)	662	6	516154 172432
46	<b>OS Water Network Lines</b> Watercourse Form: Tidal river Watercourse Length: 111.1 Watercourse Level: On ground surface Permanent: True Watercourse Name: River Thames Catchment Name: Thames Primacy: 2	A8SW (S)	698	6	516110 172405

Map ID	Details	Quadrant Reference (Compass Direction)	Estimated Distance From Site	Contact	NGR
47	<b>OS Water Network Lines</b> Watercourse Form: Tidal river Watercourse Length: 644.5 Watercourse Level: On ground surface Permanent: True Watercourse Name: River Thames Catchment Name: Thames Primacy: 1	A8SW (S)	748	6	516199 172339
48	<b>OS Water Network Lines</b> Watercourse Form: Inland river Watercourse Length: 15.7 Watercourse Level: On ground surface Permanent: True Watercourse Name: Not Supplied Catchment Name: Thames Primacy: 1	A9SW (SE)	796	6	516671 172396
49	<b>OS Water Network Lines</b> Watercourse Form: Inland river Watercourse Length: 300.1 Watercourse Level: On ground surface Permanent: True Watercourse Name: Not Supplied Catchment Name: Thames Primacy: 1	A9SW (SE)	810	6	516670 172378
50	<b>OS Water Network Lines</b> Watercourse Form: Inland river Watercourse Length: 9.4 Watercourse Level: On ground surface Permanent: True Watercourse Name: Not Supplied Catchment Name: Thames Primacy: 1	A7SW (SW)	981	6	515614 172356
51	<b>OS Water Network Lines</b> Watercourse Form: Inland river Watercourse Length: 92.2 Watercourse Level: Underground Permanent: True Watercourse Name: Not Supplied Catchment Name: Thames Primacy: 1	A7SW (SW)	989	6	515605 172354

Map ID	Details	Quadrant Reference (Compass Direction)	Estimated Distance From Site	Contact	NGR
	<b>Local Authority Landfill Coverage</b> Name: London Borough of Richmond Upon Thames - Has no landfill data to supply		0	7	516288 173169
52	<b>Potentially Infilled Land (Non-Water)</b> Bearing Ref: SE Use: Unknown Filled Ground (Pit, quarry etc) Date of Mapping: 1992	A13SE (SE)	364	-	516535 172833
53	<b>Potentially Infilled Land (Non-Water)</b> Bearing Ref: W Use: Unknown Filled Ground (Pit, quarry etc) Date of Mapping: 1992	A12NW (W)	867	-	515382 173308

Map ID	Details	Quadrant Reference (Compass Direction)	Estimated Distance From Site	Contact	NGR
54	<p><b>Planning Hazardous Substance Consents</b></p> <p>Name: St Mary'S University            Location: Waldegrave Road, Twickenham, Tw1 4sx            Authority: London Borough of Richmond upon Thames            Application Ref: 04/1085            Hazardous Substance: Unknown at time of report            Maximum Quantity: 0            Application date: 14th April 2004  <b>Decision: Unknown at time of report</b>            Positional Accuracy: Manually positioned to the address or location</p>	A7SE (SW)	965	7	515808 172238

Map ID	Details	Quadrant Reference (Compass Direction)	Estimated Distance From Site	Contact	NGR
	<b>BGS Estimated Soil Chemistry</b> No data available				
55	<b>BGS Recorded Mineral Sites</b> Site Name: Ham Sand & Gravel Pit Location: Ham, Richmond, Surrey Source: British Geological Survey, National Geoscience Information Service Reference: 19674 Type: Opencast <b>Status: Ceased</b> Operator: Ham River Grit Co. Operator Location: Not Supplied Periodic Type: Quaternary Geology: Kempton Park Gravel Formation Commodity: Sand and Gravel Positional Accuracy: Located by supplier to within 10m	A8NE (SE)	596	1	516620 172600
56	<b>BGS Recorded Mineral Sites</b> Site Name: Twickenham Gravel Pit Location: Twickenham, Surrey Source: British Geological Survey, National Geoscience Information Service Reference: 164159 Type: Opencast <b>Status: Ceased</b> Operator: Unknown Operator Operator Location: Not Supplied Periodic Type: Quaternary, Devensian Geology: Kempton Park Gravel Formation Commodity: Sand and Gravel Positional Accuracy: Located by supplier to within 10m	A12NW (W)	863	1	515383 173298
57	<b>BGS Recorded Mineral Sites</b> Site Name: Ham Gravel Pit Location: Ham, Richmond, Surrey Source: British Geological Survey, National Geoscience Information Service Reference: 164161 Type: Opencast <b>Status: Ceased</b> Operator: Unknown Operator Operator Location: Not Supplied Periodic Type: Quaternary, Devensian Geology: Kempton Park Gravel Formation Commodity: Sand and Gravel Positional Accuracy: Located by supplier to within 10m	A8SE (S)	888	1	516417 172208
	<b>BGS Measured Urban Soil Chemistry</b> Source: British Geological Survey, National Geoscience Information Service Grid: 516188, 173322 Soil Sample Type: Topsoil Sample Area: London Arsenic Measured 20.00 mg/kg Concentration: Cadmium Measured 0.70 mg/kg Concentration: Chromium Measured 58.20 mg/kg Concentration: Lead Measured 380.60 mg/kg Concentration: Nickel Measured 23.80 mg/kg Concentration:	A13NW (NW)	119	1	516188 173322
	<b>BGS Measured Urban Soil Chemistry</b> Source: British Geological Survey, National Geoscience Information Service Grid: 516264, 172716 Soil Sample Type: Topsoil Sample Area: London Arsenic Measured 22.90 mg/kg Concentration: Cadmium Measured 0.40 mg/kg Concentration: Chromium Measured 60.00 mg/kg Concentration: Lead Measured 89.90 mg/kg Concentration: Nickel Measured 30.20 mg/kg Concentration:	A8NW (S)	368	1	516264 172716

Map ID	Details	Quadrant Reference (Compass Direction)	Estimated Distance From Site	Contact	NGR
	<p><b>BGS Measured Urban Soil Chemistry</b></p> <p>Source: British Geological Survey, National Geoscience Information Service            Grid: 515794, 173274            Soil Sample Type: Topsoil            Sample Area: London            Arsenic Measured 18.30 mg/kg            Concentration:            Cadmium Measured 0.60 mg/kg            Concentration:            Chromium Measured 56.20 mg/kg            Concentration:            Lead Measured 355.90 mg/kg            Concentration:            Nickel Measured 19.50 mg/kg            Concentration:</p>	A12NE (W)	459	1	515794 173274
	<p><b>BGS Measured Urban Soil Chemistry</b></p> <p>Source: British Geological Survey, National Geoscience Information Service            Grid: 516755, 173443            Soil Sample Type: Topsoil            Sample Area: London            Arsenic Measured 18.90 mg/kg            Concentration:            Cadmium Measured 0.80 mg/kg            Concentration:            Chromium Measured 69.10 mg/kg            Concentration:            Lead Measured 799.90 mg/kg            Concentration:            Nickel Measured 26.80 mg/kg            Concentration:</p>	A14NW (NE)	475	1	516755 173443
	<p><b>BGS Measured Urban Soil Chemistry</b></p> <p>Source: British Geological Survey, National Geoscience Information Service            Grid: 515887, 172759            Soil Sample Type: Topsoil            Sample Area: London            Arsenic Measured 13.00 mg/kg            Concentration:            Cadmium Measured 2.00 mg/kg            Concentration:            Chromium Measured 74.20 mg/kg            Concentration:            Lead Measured 272.30 mg/kg            Concentration:            Nickel Measured 35.00 mg/kg            Concentration:</p>	A7NE (SW)	504	1	515887 172759
	<p><b>BGS Measured Urban Soil Chemistry</b></p> <p>Source: British Geological Survey, National Geoscience Information Service            Grid: 516653, 172693            Soil Sample Type: Topsoil            Sample Area: London            Arsenic Measured 16.30 mg/kg            Concentration:            Cadmium Measured 0.30 mg/kg            Concentration:            Chromium Measured 70.90 mg/kg            Concentration:            Lead Measured 79.80 mg/kg            Concentration:            Nickel Measured 22.10 mg/kg            Concentration:</p>	A9NW (SE)	546	1	516653 172693
	<p><b>BGS Measured Urban Soil Chemistry</b></p> <p>Source: British Geological Survey, National Geoscience Information Service            Grid: 516270, 173829            Soil Sample Type: Topsoil            Sample Area: London            Arsenic Measured 15.90 mg/kg            Concentration:            Cadmium Measured 1.00 mg/kg            Concentration:            Chromium Measured 76.60 mg/kg            Concentration:            Lead Measured 509.40 mg/kg            Concentration:            Nickel Measured 22.60 mg/kg            Concentration:</p>	A18SW (N)	574	1	516270 173829

Map ID	Details	Quadrant Reference (Compass Direction)	Estimated Distance From Site	Contact	NGR
	<p><b>BGS Measured Urban Soil Chemistry</b></p> <p>Source: British Geological Survey, National Geoscience Information Service  Grid: 516728, 173723  Soil Sample Type: Topsoil  Sample Area: London  Arsenic Measured 18.70 mg/kg  Concentration:  Cadmium Measured 0.50 mg/kg  Concentration:  Chromium Measured 70.20 mg/kg  Concentration:  Lead Measured 473.30 mg/kg  Concentration:  Nickel Measured 29.90 mg/kg  Concentration:</p>	A19SW (NE)	641	1	516728 173723
	<p><b>BGS Measured Urban Soil Chemistry</b></p> <p>Source: British Geological Survey, National Geoscience Information Service  Grid: 515724, 173777  Soil Sample Type: Topsoil  Sample Area: London  Arsenic Measured 18.80 mg/kg  Concentration:  Cadmium Measured 0.30 mg/kg  Concentration:  Chromium Measured 76.90 mg/kg  Concentration:  Lead Measured 264.90 mg/kg  Concentration:  Nickel Measured 19.30 mg/kg  Concentration:</p>	A17SE (NW)	769	1	515724 173777
	<p><b>BGS Measured Urban Soil Chemistry</b></p> <p>Source: British Geological Survey, National Geoscience Information Service  Grid: 516303, 172232  Soil Sample Type: Topsoil  Sample Area: London  Arsenic Measured 28.10 mg/kg  Concentration:  Cadmium Measured 0.60 mg/kg  Concentration:  Chromium Measured 49.80 mg/kg  Concentration:  Lead Measured 98.50 mg/kg  Concentration:  Nickel Measured 27.70 mg/kg  Concentration:</p>	A8SE (S)	852	1	516303 172232
	<p><b>BGS Measured Urban Soil Chemistry</b></p> <p>Source: British Geological Survey, National Geoscience Information Service  Grid: 517228, 173180  Soil Sample Type: Topsoil  Sample Area: London  Arsenic Measured 18.30 mg/kg  Concentration:  Cadmium Measured 0.50 mg/kg  Concentration:  Chromium Measured 61.50 mg/kg  Concentration:  Lead Measured 75.40 mg/kg  Concentration:  Nickel Measured 20.70 mg/kg  Concentration:</p>	A14NE (E)	873	1	517228 173180
	<p><b>BGS Measured Urban Soil Chemistry</b></p> <p>Source: British Geological Survey, National Geoscience Information Service  Grid: 517162, 172797  Soil Sample Type: Topsoil  Sample Area: London  Arsenic Measured 35.90 mg/kg  Concentration:  Cadmium Measured 0.30 mg/kg  Concentration:  Chromium Measured 59.80 mg/kg  Concentration:  Lead Measured 418.30 mg/kg  Concentration:  Nickel Measured 41.40 mg/kg  Concentration:</p>	A9NE (SE)	895	1	517162 172797

Map ID	Details	Quadrant Reference (Compass Direction)	Estimated Distance From Site	Contact	NGR
	<p><b>BGS Measured Urban Soil Chemistry</b></p> <p>Source: British Geological Survey, National Geoscience Information Service  Grid: 516389, 174188  Soil Sample Type: Topsoil  Sample Area: London  Arsenic Measured 25.30 mg/kg  Concentration:  Cadmium Measured 1.00 mg/kg  Concentration:  Chromium Measured 78.00 mg/kg  Concentration:  Lead Measured 456.20 mg/kg  Concentration:  Nickel Measured 40.00 mg/kg  Concentration:</p>	A23SE (N)	938	1	516389 174188
	<p><b>BGS Measured Urban Soil Chemistry</b></p> <p>Source: British Geological Survey, National Geoscience Information Service  Grid: 515811, 172216  Soil Sample Type: Topsoil  Sample Area: London  Arsenic Measured 18.70 mg/kg  Concentration:  Cadmium Measured 0.90 mg/kg  Concentration:  Chromium Measured 53.60 mg/kg  Concentration:  Lead Measured 215.00 mg/kg  Concentration:  Nickel Measured 18.40 mg/kg  Concentration:</p>	A7SE (SW)	983	1	515811 172216
	<p><b>BGS Measured Urban Soil Chemistry</b></p> <p>Source: British Geological Survey, National Geoscience Information Service  Grid: 515276, 172853  Soil Sample Type: Topsoil  Sample Area: London  Arsenic Measured 14.90 mg/kg  Concentration:  Cadmium Measured 0.60 mg/kg  Concentration:  Chromium Measured 57.90 mg/kg  Concentration:  Lead Measured 178.60 mg/kg  Concentration:  Nickel Measured 19.30 mg/kg  Concentration:</p>	A11SE (W)	995	1	515276 172853
	<p><b>BGS Urban Soil Chemistry Averages</b></p> <p>Source: British Geological Survey, National Geoscience Information Service  Sample Area: London  Count Id: 7209  Arsenic Minimum 1.00 mg/kg  Concentration:  Arsenic Average 17.00 mg/kg  Concentration:  Arsenic Maximum 161.00 mg/kg  Concentration:  Cadmium Minimum 0.10 mg/kg  Concentration:  Cadmium Average 0.90 mg/kg  Concentration:  Cadmium Maximum 165.20 mg/kg  Concentration:  Chromium Minimum 13.00 mg/kg  Concentration:  Chromium Average 79.00 mg/kg  Concentration:  Chromium Maximum 2094.00 mg/kg  Concentration:  Lead Minimum 11.00 mg/kg  Concentration:  Lead Average 280.00 mg/kg  Concentration:  Lead Maximum 10000.00 mg/kg  Concentration:  Nickel Minimum 2.00 mg/kg  Concentration:  Nickel Average 28.00 mg/kg  Concentration:  Nickel Maximum 506.00 mg/kg  Concentration:</p>	A13SW (SE)	0	1	516288 173169



Map ID	Details	Quadrant Reference (Compass Direction)	Estimated Distance From Site	Contact	NGR
	<b>Coal Mining Affected Areas</b> In an area that might not be affected by coal mining				
	<b>Non Coal Mining Areas of Great Britain</b> No Hazard				
	<b>Potential for Collapsible Ground Stability Hazards</b> Hazard Potential: Very Low Source: British Geological Survey, National Geoscience Information Service	A13SW (SE)	0	1	516288 173169
	<b>Potential for Collapsible Ground Stability Hazards</b> Hazard Potential: No Hazard Source: British Geological Survey, National Geoscience Information Service	A13SE (SE)	3	1	516324 173142
	<b>Potential for Collapsible Ground Stability Hazards</b> Hazard Potential: Very Low Source: British Geological Survey, National Geoscience Information Service	A13SE (SE)	234	1	516436 172908
	<b>Potential for Compressible Ground Stability Hazards</b> Hazard Potential: No Hazard Source: British Geological Survey, National Geoscience Information Service	A13SW (SE)	0	1	516288 173169
	<b>Potential for Compressible Ground Stability Hazards</b> Hazard Potential: High Source: British Geological Survey, National Geoscience Information Service	A13SE (SE)	3	1	516324 173142
	<b>Potential for Compressible Ground Stability Hazards</b> Hazard Potential: Moderate Source: British Geological Survey, National Geoscience Information Service	A13SE (SE)	234	1	516436 172908
	<b>Potential for Ground Dissolution Stability Hazards</b> Hazard Potential: No Hazard Source: British Geological Survey, National Geoscience Information Service	A13SW (SE)	0	1	516288 173169
	<b>Potential for Landslide Ground Stability Hazards</b> Hazard Potential: Very Low Source: British Geological Survey, National Geoscience Information Service	A13SW (SE)	0	1	516288 173169
	<b>Potential for Landslide Ground Stability Hazards</b> Hazard Potential: Low Source: British Geological Survey, National Geoscience Information Service	A13SW (SW)	250	1	516111 172891
	<b>Potential for Running Sand Ground Stability Hazards</b> Hazard Potential: No Hazard Source: British Geological Survey, National Geoscience Information Service	A13SW (SE)	0	1	516288 173169
	<b>Potential for Running Sand Ground Stability Hazards</b> Hazard Potential: Low Source: British Geological Survey, National Geoscience Information Service	A13SE (SE)	3	1	516324 173142
	<b>Potential for Running Sand Ground Stability Hazards</b> Hazard Potential: Very Low Source: British Geological Survey, National Geoscience Information Service	A13SE (SE)	234	1	516436 172908
	<b>Potential for Shrinking or Swelling Clay Ground Stability Hazards</b> Hazard Potential: Very Low Source: British Geological Survey, National Geoscience Information Service	A13SW (SE)	0	1	516288 173169
	<b>Potential for Shrinking or Swelling Clay Ground Stability Hazards</b> Hazard Potential: Moderate Source: British Geological Survey, National Geoscience Information Service	A13SW (SE)	0	1	516290 173167
	<b>Potential for Shrinking or Swelling Clay Ground Stability Hazards</b> Hazard Potential: Low Source: British Geological Survey, National Geoscience Information Service	A13NE (NE)	60	1	516404 173220
	<b>Radon Potential - Radon Affected Areas</b> Affected Area: The property is in a Lower probability radon area (less than 1% of homes are estimated to be at or above the Action Level). Source: British Geological Survey, National Geoscience Information Service	A13SW (SE)	0	1	516288 173169
	<b>Radon Potential - Radon Protection Measures</b> Protection Measure: No radon protective measures are necessary in the construction of new dwellings or extensions Source: British Geological Survey, National Geoscience Information Service	A13SW (SE)	0	1	516288 173169

Map ID	Details	Quadrant Reference (Compass Direction)	Estimated Distance From Site	Contact	NGR
58	<b>Contemporary Trade Directory Entries</b> Name: Deep Clean Location: 39 King Street, Feltham, Middlesex Classification: Carpet, Curtain & Upholstery Cleaners Status: <b>Active</b> Positional Accuracy: Manually positioned to the address or location	A13SW (W)	40	-	516194 173148
58	<b>Contemporary Trade Directory Entries</b> Name: Merlin Cleaners Location: 45, King Street Parade, King Street, Twickenham, TW1 3SG Classification: Dry Cleaners Status: <b>Inactive</b> Positional Accuracy: Automatically positioned to the address	A13SW (W)	41	-	516189 173130
58	<b>Contemporary Trade Directory Entries</b> Name: Pressgang Location: 45, King Street Parade, King Street, Twickenham, TW1 3SG Classification: Dry Cleaners Status: <b>Inactive</b> Positional Accuracy: Automatically positioned to the address	A13SW (W)	41	-	516189 173130
58	<b>Contemporary Trade Directory Entries</b> Name: Pack & Send Location: 45, King Street Parade, King Street, Twickenham, TW1 3SG Classification: Freight Forwarders Status: <b>Inactive</b> Positional Accuracy: Automatically positioned to the address	A13SW (W)	42	-	516189 173130
58	<b>Contemporary Trade Directory Entries</b> Name: Minuteman Press Location: 55, King Street Parade, King Street, Twickenham, TW1 3SG Classification: Printers Status: <b>Inactive</b> Positional Accuracy: Automatically positioned to the address	A13SW (SW)	55	-	516185 173102
58	<b>Contemporary Trade Directory Entries</b> Name: Elektrotek Location: 55 King St Pde, King St, Twickenham, Middlesex, TW1 3SG Classification: Electrical Appliance Repairs Status: <b>Inactive</b> Positional Accuracy: Manually positioned to the address or location	A13SW (SW)	56	-	516184 173102
59	<b>Contemporary Trade Directory Entries</b> Name: Snappy Snaps Location: 3, London Road, Twickenham, TW1 3SX Classification: Printers Status: <b>Inactive</b> Positional Accuracy: Automatically positioned to the address	A13NW (N)	57	-	516257 173302
59	<b>Contemporary Trade Directory Entries</b> Name: Snappy Snaps Location: 3, London Road, Twickenham, Middlesex, TW1 3SX Classification: Photo & Digital Imaging Bureaus Status: <b>Inactive</b> Positional Accuracy: Automatically positioned to the address	A13NW (N)	57	-	516257 173302
60	<b>Contemporary Trade Directory Entries</b> Name: Centurion Location: Church Street, Twickenham, TW1 3NJ Classification: Car Body Repairs Status: <b>Inactive</b> Positional Accuracy: Automatically positioned in the proximity of the address	A13NE (NE)	86	-	516351 173314
60	<b>Contemporary Trade Directory Entries</b> Name: C C F N I H R Location: Grange House, 15, Church Street, Twickenham, TW1 3NL Classification: Laboratories Status: <b>Inactive</b> Positional Accuracy: Automatically positioned to the address	A13NE (NE)	93	-	516360 173316
60	<b>Contemporary Trade Directory Entries</b> Name: Cleaners Of Twickenham Location: 9-11, Church Street, Twickenham, TW1 3NJ Classification: Carpet, Curtain & Upholstery Cleaners Status: <b>Inactive</b> Positional Accuracy: Automatically positioned to the address	A13NE (NE)	123	-	516388 173330
61	<b>Contemporary Trade Directory Entries</b> Name: Local Cleaning Twickenham Ltd Location: 1, Heath Road, Twickenham, TW1 4AW Classification: Carpet, Curtain & Upholstery Cleaners Status: <b>Inactive</b> Positional Accuracy: Automatically positioned to the address	A13SW (W)	87	-	516144 173137

Map ID	Details	Quadrant Reference (Compass Direction)	Estimated Distance From Site	Contact	NGR
61	<p><b>Contemporary Trade Directory Entries</b></p> <p>Name: Crump            Location: 65, Holly Road, Twickenham, TW1 4HF            Classification: Garage Services  <b>Status: Inactive</b>            Positional Accuracy: Automatically positioned to the address</p>	A13NW (W)	113	-	516141 173202
61	<p><b>Contemporary Trade Directory Entries</b></p> <p>Name: Fotoswift            Location: 10, Heath Road, Twickenham, TW1 4BZ            Classification: Photographic Processors  <b>Status: Inactive</b>            Positional Accuracy: Automatically positioned to the address</p>	A13SW (W)	123	-	516113 173169
61	<p><b>Contemporary Trade Directory Entries</b></p> <p>Name: Scan Medical Ltd            Location: 67a, Holly Road, Twickenham, TW1 4HF            Classification: Medical Equipment Manufacturers  <b>Status: Inactive</b>            Positional Accuracy: Automatically positioned to the address</p>	A13NW (W)	127	-	516114 173184
61	<p><b>Contemporary Trade Directory Entries</b></p> <p>Name: Car Care            Location: 67, Holly Road, Twickenham, TW1 4HF            Classification: Car Breakers &amp; Dismantlers  <b>Status: Inactive</b>            Positional Accuracy: Automatically positioned to the address</p>	A13NW (W)	127	-	516114 173184
61	<p><b>Contemporary Trade Directory Entries</b></p> <p>Name: Star Print Stationers &amp; Artist'S Materials            Location: 20, Heath Road, Twickenham, TW1 4BZ            Classification: Printers  <b>Status: Inactive</b>            Positional Accuracy: Automatically positioned to the address</p>	A13SW (W)	148	-	516085 173160
61	<p><b>Contemporary Trade Directory Entries</b></p> <p>Name: Charms            Location: 22, Heath Road, Twickenham, TW1 4BZ            Classification: Jewellery Manufacturers &amp; Repairers  <b>Status: Inactive</b>            Positional Accuracy: Automatically positioned to the address</p>	A13SW (W)	152	-	516081 173161
61	<p><b>Contemporary Trade Directory Entries</b></p> <p>Name: M E L Dry Cleaners            Location: 24, Heath Road, Twickenham, TW1 4BZ            Classification: Dry Cleaners  <b>Status: Active</b>            Positional Accuracy: Automatically positioned to the address</p>	A13SW (W)	156	-	516077 173159
61	<p><b>Contemporary Trade Directory Entries</b></p> <p>Name: Fardon Graham            Location: 96a, Holly Road, Twickenham, TW1 4HF            Classification: Print Finishers  <b>Status: Inactive</b>            Positional Accuracy: Automatically positioned to the address</p>	A13NW (W)	163	-	516089 173212
62	<p><b>Contemporary Trade Directory Entries</b></p> <p>Name: Carriages &amp; Cars            Location: 7, York Street, Twickenham, Middlesex, TW1 3JZ            Classification: Garage Services  <b>Status: Inactive</b>            Positional Accuracy: Manually positioned to the address or location</p>	A13NW (N)	90	-	516292 173346
62	<p><b>Contemporary Trade Directory Entries</b></p> <p>Name: Sky            Location: 13, York Street, Twickenham, TW1 3JZ            Classification: Dry Cleaners  <b>Status: Inactive</b>            Positional Accuracy: Automatically positioned to the address</p>	A13NE (N)	106	-	516302 173361
62	<p><b>Contemporary Trade Directory Entries</b></p> <p>Name: Tiger Books International            Location: 26a, York Street, Twickenham, TW1 3LJ            Classification: Distribution Services  <b>Status: Inactive</b>            Positional Accuracy: Automatically positioned to the address</p>	A13NE (N)	110	-	516336 173355
62	<p><b>Contemporary Trade Directory Entries</b></p> <p>Name: Oven Cleaning Twickenham            Location: 26-28, York Street, Twickenham, TW1 3LJ            Classification: Oven cleaning  <b>Status: Inactive</b>            Positional Accuracy: Automatically positioned to the address</p>	A13NE (N)	121	-	516343 173364

Map ID	Details	Quadrant Reference (Compass Direction)	Estimated Distance From Site	Contact	NGR
62	<p><b>Contemporary Trade Directory Entries</b></p> <p>Name: Mccoy Hill            Location: 31, Garfield Road, Twickenham, Middlesex, TW1 3JS            Classification: Damp &amp; Dry Rot Control  <b>Status: Inactive</b>            Positional Accuracy: Manually positioned to the address or location</p>	A13NE (N)	138	-	516327 173388
63	<p><b>Contemporary Trade Directory Entries</b></p> <p>Name: Woodentots            Location: 90, Queens Road, Twickenham, TW1 4ET            Classification: Toys, Games &amp; Sporting Goods - Manufacturers  <b>Status: Inactive</b>            Positional Accuracy: Automatically positioned to the address</p>	A13NW (NW)	94	-	516180 173243
63	<p><b>Contemporary Trade Directory Entries</b></p> <p>Name: Positive Metering Systems            Location: 88, Queens Road, Twickenham, TW1 4ET            Classification: Chemical Plant &amp; Equipment  <b>Status: Inactive</b>            Positional Accuracy: Automatically positioned to the address</p>	A13NW (NW)	103	-	516171 173255
63	<p><b>Contemporary Trade Directory Entries</b></p> <p>Name: The Little Body Shop            Location: 59, Holly Road, Twickenham, TW1 4HF            Classification: Car Body Repairs  <b>Status: Active</b>            Positional Accuracy: Automatically positioned to the address</p>	A13NW (W)	108	-	516153 173209
63	<p><b>Contemporary Trade Directory Entries</b></p> <p>Name: Twickenham Coachworks            Location: Holly Road, Twickenham, TW1 4HF            Classification: Car Body Repairs  <b>Status: Inactive</b>            Positional Accuracy: Automatically positioned to the address</p>	A13NW (W)	130	-	516139 173227
64	<p><b>Contemporary Trade Directory Entries</b></p> <p>Name: Bromptons Dry Cleaners            Location: 19, London Road, Twickenham, TW1 3SX            Classification: Dry Cleaners  <b>Status: Inactive</b>            Positional Accuracy: Automatically positioned to the address</p>	A13NW (N)	109	-	516237 173351
65	<p><b>Contemporary Trade Directory Entries</b></p> <p>Name: Nicholas Dyson            Location: Eel Pie Boat Yard, Eel Pie Island, Twickenham, Middlesex, TW1 3DY            Classification: Antiques - Repairing &amp; Restoring  <b>Status: Active</b>            Positional Accuracy: Manually positioned within the geographical locality</p>	A13SE (E)	117	-	516465 173146
65	<p><b>Contemporary Trade Directory Entries</b></p> <p>Name: Eel Pie Boatyard Ltd            Location: Eel Pie Island, Twickenham, Middlesex, TW1 3DY            Classification: Boatbuilders &amp; Repairers  <b>Status: Active</b>            Positional Accuracy: Manually positioned to the address or location</p>	A13NE (E)	120	-	516475 173172
65	<p><b>Contemporary Trade Directory Entries</b></p> <p>Name: Eel Pie Island Slipways Ltd            Location: Eel Pie Island, Twickenham, TW1 3DY            Classification: Boatbuilders &amp; Repairers  <b>Status: Active</b>            Positional Accuracy: Automatically positioned to the address</p>	A13NE (E)	121	-	516476 173172
65	<p><b>Contemporary Trade Directory Entries</b></p> <p>Name: Dock &amp; Slipway            Location: Eel Pie Island, Twickenham, TW1 3DY            Classification: Ports, Docks &amp; Harbours  <b>Status: Inactive</b>            Positional Accuracy: Automatically positioned to the address</p>	A13NE (E)	121	-	516476 173172
66	<p><b>Contemporary Trade Directory Entries</b></p> <p>Name: Shotline Steel Swimming Pools            Location: The Haven Studio, Eel Pie Island, Twickenham, TW1 3DY            Classification: Swimming Pool Contractors, Repairers &amp; Service  <b>Status: Inactive</b>            Positional Accuracy: Automatically positioned to the address</p>	A13SE (SE)	122	-	516414 173066
67	<p><b>Contemporary Trade Directory Entries</b></p> <p>Name: Eel Pie Rowing Supplies            Location: Eel Pie Island, Twickenham, Middlesex, TW1 3DY            Classification: Boatbuilders &amp; Repairers  <b>Status: Inactive</b>            Positional Accuracy: Manually positioned within the geographical locality</p>	A13SE (E)	124	-	516450 173106

Map ID	Details	Quadrant Reference (Compass Direction)	Estimated Distance From Site	Contact	NGR
68	<b>Contemporary Trade Directory Entries</b> Name: Zenith Time Co (Gb) Ltd Location: 17, Heath Road, Twickenham, TW1 4AW Classification: Clocks & Watches - Manufacturers & Wholesalers Status: <b>Inactive</b> Positional Accuracy: Automatically positioned to the address	A13SW (W)	146	-	516085 173119
69	<b>Contemporary Trade Directory Entries</b> Name: P A K 2000 Location: Queens House, 2, Holly Road, Twickenham, Middlesex, TW1 4EG Classification: Packaging Materials Manufacturers & Suppliers Status: <b>Inactive</b> Positional Accuracy: Manually positioned to the address or location	A13NW (NW)	154	-	516154 173336
70	<b>Contemporary Trade Directory Entries</b> Name: M F Airport Parking Location: 26, London Road, Twickenham, TW1 3AZ Classification: Car Painters & Sprayers Status: <b>Inactive</b> Positional Accuracy: Automatically positioned to the address	A13NW (N)	162	-	516255 173414
70	<b>Contemporary Trade Directory Entries</b> Name: London Boys Scrap Yards In Twickenham Location: 26, London Road, Twickenham, TW1 3AZ Classification: Car Breakers & Dismantlers Status: <b>Inactive</b> Positional Accuracy: Automatically positioned to the address	A13NW (N)	162	-	516255 173414
70	<b>Contemporary Trade Directory Entries</b> Name: Bright & Beautiful Location: Suite 102,26 London Road, Twickenham, Middlesex, TW1 3AZ Classification: Cleaning Services - Domestic Status: <b>Inactive</b> Positional Accuracy: Manually positioned within the geographical locality	A13NW (N)	162	-	516255 173414
70	<b>Contemporary Trade Directory Entries</b> Name: Springer Miller International Location: Sovereign House, 26-30, London Road, Twickenham, TW1 3RW Classification: Hospitals Status: <b>Inactive</b> Positional Accuracy: Automatically positioned to the address	A13NW (N)	162	-	516255 173414
70	<b>Contemporary Trade Directory Entries</b> Name: The Printing Room Location: 37, London Road, TWICKENHAM, TW1 3SZ Classification: Printers Status: <b>Active</b> Positional Accuracy: Automatically positioned to the address	A13NW (N)	169	-	516208 173403
70	<b>Contemporary Trade Directory Entries</b> Name: Bonjour Dry Cleaners Location: 34, London Road, Twickenham, TW1 3RR Classification: Dry Cleaners Status: <b>Active</b> Positional Accuracy: Automatically positioned to the address	A13NW (N)	179	-	516244 173429
70	<b>Contemporary Trade Directory Entries</b> Name: London Dry Cleaners Location: 36, London Road, Twickenham, Middlesex, TW1 3RR Classification: Dry Cleaners Status: <b>Inactive</b> Positional Accuracy: Automatically positioned to the address	A13NW (N)	185	-	516241 173434
71	<b>Contemporary Trade Directory Entries</b> Name: Amsoil Location: 31, York Street, Twickenham, TW1 3JZ Classification: Lubricant Manufacturers & Distributors Status: <b>Inactive</b> Positional Accuracy: Automatically positioned to the address	A13NE (N)	163	-	516353 173406
71	<b>Contemporary Trade Directory Entries</b> Name: Performance Oils Ltd Location: 31, York Street, Twickenham, TW1 3JZ Classification: Lubricant Manufacturers & Distributors Status: <b>Inactive</b> Positional Accuracy: Automatically positioned to the address	A13NE (N)	163	-	516353 173406
71	<b>Contemporary Trade Directory Entries</b> Name: Repromac Location: 31, York Street, Twickenham, TW1 3JZ Classification: Printers Status: <b>Inactive</b> Positional Accuracy: Automatically positioned to the address	A13NE (N)	163	-	516353 173406

Map ID	Details	Quadrant Reference (Compass Direction)	Estimated Distance From Site	Contact	NGR
72	<b>Contemporary Trade Directory Entries</b> Name: Scientaire Thermal Systems Ltd Location: 40c, Heath Road, Twickenham, TW1 4BZ Classification: Air Conditioning Equipment & Systems Status: <b>Inactive</b> Positional Accuracy: Automatically positioned to the address	A13SW (W)	185	-	516047 173152
72	<b>Contemporary Trade Directory Entries</b> Name: Hedsor Engineers Ltd Location: 40c, Heath Road, Twickenham, TW1 4BZ Classification: Engineers - General Status: <b>Inactive</b> Positional Accuracy: Automatically positioned to the address	A13SW (W)	185	-	516047 173152
72	<b>Contemporary Trade Directory Entries</b> Name: Screwfix Location: 36-40, Heath Road, Twickenham, TW1 4BZ Classification: Builders' Merchants Status: <b>Active</b> Positional Accuracy: Automatically positioned to the address	A13SW (W)	185	-	516046 173152
72	<b>Contemporary Trade Directory Entries</b> Name: Bst Aircon Location: 40c, Heath Road, Twickenham, Middlesex, TW1 4BZ Classification: Air Conditioning Equipment & Systems Status: <b>Inactive</b> Positional Accuracy: Automatically positioned to the address	A13SW (W)	185	-	516047 173152
73	<b>Contemporary Trade Directory Entries</b> Name: Team Engineering Location: 37-39, York Street, Twickenham, TW1 3LP Classification: Engineers - General Status: <b>Inactive</b> Positional Accuracy: Automatically positioned to the address	A13NE (N)	196	-	516384 173427
73	<b>Contemporary Trade Directory Entries</b> Name: Conservation & Restorer Of Fine Art Location: Studio 2, 27a, Arragon Road, Twickenham, TW1 3NG Classification: Art Restoration & Picture Cleaning Status: <b>Inactive</b> Positional Accuracy: Automatically positioned to the address	A13NE (N)	217	-	516368 173458
73	<b>Contemporary Trade Directory Entries</b> Name: Sauflon Pharmaceuticals Ltd Location: 49-53, York Street, Twickenham, TW1 3LP Classification: Optical Goods - Manufacturers Status: <b>Inactive</b> Positional Accuracy: Automatically positioned to the address	A13NE (NE)	233	-	516416 173451
73	<b>Contemporary Trade Directory Entries</b> Name: Sauflon Location: 49-53, York Street, Twickenham, TW1 3LP Classification: Optical Goods - Manufacturers Status: <b>Inactive</b> Positional Accuracy: Automatically positioned to the address	A13NE (NE)	233	-	516416 173451
74	<b>Contemporary Trade Directory Entries</b> Name: Londark Ltd Location: 39, Heath Road, Twickenham, TW1 4AW Classification: Plastic Products - Manufacturers Status: <b>Active</b> Positional Accuracy: Automatically positioned to the address	A13SW (W)	217	-	516015 173105
74	<b>Contemporary Trade Directory Entries</b> Name: Callaghan Interiors Location: 50, Heath Road, Twickenham, TW1 4BX Classification: Wallpapers & Wall Coverings Status: <b>Inactive</b> Positional Accuracy: Automatically positioned to the address	A13SW (W)	238	-	515993 173136
74	<b>Contemporary Trade Directory Entries</b> Name: Ruben'S Bakehouse Location: 52, Heath Road, Twickenham, TW1 4BX Classification: Dairies Status: <b>Active</b> Positional Accuracy: Automatically positioned to the address	A13SW (W)	243	-	515987 173136
74	<b>Contemporary Trade Directory Entries</b> Name: Nevis Services Location: 52-64 Heath Rd, Twickenham, Middlesex, TW1 4BX Classification: Commercial Cleaning Services Status: <b>Inactive</b> Positional Accuracy: Manually positioned to the address or location	A13SW (W)	243	-	515987 173136

Map ID	Details	Quadrant Reference (Compass Direction)	Estimated Distance From Site	Contact	NGR
75	<p><b>Contemporary Trade Directory Entries</b></p> <p>Name: The Platonic Fireplace Co            Location: Unit 3 Ground Floor, Phoenix Wharf, Eel Pie Island, Twickenham, TW1 3DY            Classification: Fireplaces &amp; Mantelpieces  <b>Status: Inactive</b>            Positional Accuracy: Automatically positioned to the address</p>	A13NE (E)	225	-	516579 173205
76	<p><b>Contemporary Trade Directory Entries</b></p> <p>Name: Johnsons The Cleaners            Location: 50 London Road, Twickenham, Middlesex, TW1 3RJ            Classification: Dry Cleaners  <b>Status: Active</b>            Positional Accuracy: Automatically positioned to the address</p>	A13NW (N)	251	-	516228 173499
77	<p><b>Contemporary Trade Directory Entries</b></p> <p>Name: Mondo Circuits Ltd            Location: 35, Grosvenor Road, Twickenham, TW1 4AD            Classification: Printed Circuit Services  <b>Status: Inactive</b>            Positional Accuracy: Automatically positioned to the address</p>	A13NW (NW)	252	-	516113 173435
78	<p><b>Contemporary Trade Directory Entries</b></p> <p>Name: Y-Cam            Location: 55-61 Heath Road, Twickenham, Middlesex, TW1 4AW            Classification: Computer Manufacturers  <b>Status: Active</b>            Positional Accuracy: Automatically positioned to the address</p>	A13SW (W)	256	-	515978 173089
78	<p><b>Contemporary Trade Directory Entries</b></p> <p>Name: Thames Car Radio            Location: 71, Heath Road, Twickenham, TW1 4AW            Classification: Radio Communication Equipment  <b>Status: Inactive</b>            Positional Accuracy: Automatically positioned to the address</p>	A12SE (W)	304	-	515929 173094
79	<p><b>Contemporary Trade Directory Entries</b></p> <p>Name: Lenslocker Camera And Lens Hire            Location: 57b, York Street, Twickenham, TW1 3LP            Classification: Photographic Equipment &amp; Supplies - Manufacturers  <b>Status: Inactive</b>            Positional Accuracy: Automatically positioned to the address</p>	A13NE (NE)	259	-	516443 173464
79	<p><b>Contemporary Trade Directory Entries</b></p> <p>Name: Shell Service Station            Location: 5-11, Richmond Road, Twickenham, TW1 3AB            Classification: Petrol Filling Stations  <b>Status: Active</b>            Positional Accuracy: Automatically positioned to the address</p>	A13NE (NE)	300	-	516465 173499
79	<p><b>Contemporary Trade Directory Entries</b></p> <p>Name: Shell Service Station            Location: 5-11, Richmond Road, Twickenham, TW1 3AB            Classification: Petrol Filling Stations  <b>Status: Inactive</b>            Positional Accuracy: Manually positioned to the address or location</p>	A18SE (NE)	304	-	516459 173508
80	<p><b>Contemporary Trade Directory Entries</b></p> <p>Name: Patricia Garner            Location: 55, Arragon Road, Twickenham, TW1 3NG            Classification: Art Restoration &amp; Picture Cleaning  <b>Status: Inactive</b>            Positional Accuracy: Automatically positioned to the address</p>	A18SE (N)	265	-	516324 173518
80	<p><b>Contemporary Trade Directory Entries</b></p> <p>Name: Sungate Furniture            Location: Flat 1, 61, Arragon Road, Twickenham, TW1 3NG            Classification: Shop Fittings Manufacturers  <b>Status: Inactive</b>            Positional Accuracy: Automatically positioned to the address</p>	A18SE (N)	280	-	516311 173535
81	<p><b>Contemporary Trade Directory Entries</b></p> <p>Name: Resolute (Uk)            Location: 69, Sherland Road, Twickenham, TW1 4HB            Classification: Lighting Manufacturers  <b>Status: Inactive</b>            Positional Accuracy: Automatically positioned to the address</p>	A13NW (NW)	295	-	516007 173366
82	<p><b>Contemporary Trade Directory Entries</b></p> <p>Name: Pump-Repair.Com            Location: 48, Cophall Gardens, Twickenham, TW1 4HJ            Classification: Pumps - Sales, Servicing &amp; Repairs  <b>Status: Inactive</b>            Positional Accuracy: Automatically positioned to the address</p>	A13NW (W)	308	-	515966 173290

Map ID	Details	Quadrant Reference (Compass Direction)	Estimated Distance From Site	Contact	NGR
82	<p><b>Contemporary Trade Directory Entries</b></p> <p>Name: Ocz Technology            Location: Copthall Gdns, Twickenham, Middlesex, TW1 4HJ            Classification: Computer Manufacturers  <b>Status: Inactive</b>            Positional Accuracy: Manually positioned to the road within the address or location</p>	A12NE (W)	342	-	515938 173310
83	<p><b>Contemporary Trade Directory Entries</b></p> <p>Name: Macmillan Bloedel Pulp &amp; Paper Sales Ltd            Location: Regal Ho, London Rd, Twickenham, Middlesex, TW1 3QS            Classification: Paper &amp; Pulp Mills  <b>Status: Inactive</b>            Positional Accuracy: Automatically positioned to the address</p>	A18SW (N)	333	-	516180 173570
83	<p><b>Contemporary Trade Directory Entries</b></p> <p>Name: Scrap Car Now Today Cash Twickenham            Location: London Road, Twickenham, Middlesex, Tw1 3az            Classification: Car Breakers &amp; Dismantlers  <b>Status: Inactive</b>            Positional Accuracy: Manually positioned to the road within the address or location</p>	A18SW (N)	355	-	516146 173580
83	<p><b>Contemporary Trade Directory Entries</b></p> <p>Name: Erico Data Services Ltd            Location: 8th Floor Regal Ho, 68 London Rd, Twickenham, Middlesex, TW1 3QS            Classification: Oil &amp; Gas Extraction  <b>Status: Inactive</b>            Positional Accuracy: Manually positioned to the address or location</p>	A18SW (N)	369	-	516162 173602
83	<p><b>Contemporary Trade Directory Entries</b></p> <p>Name: C D A Compact Disc Ltd            Location: Regal Ho, 68 London Rd, Twickenham, Middlesex, TW1 3QS            Classification: Record, Tape &amp; CD Manufacturers  <b>Status: Inactive</b>            Positional Accuracy: Manually positioned to the address or location</p>	A18SW (N)	369	-	516162 173602
83	<p><b>Contemporary Trade Directory Entries</b></p> <p>Name: Frequentis            Location: Frist Floor, Regal House, 70, London Road, Twickenham, TW1 3QS            Classification: Computer Manufacturers  <b>Status: Active</b>            Positional Accuracy: Automatically positioned to the address</p>	A18SW (N)	370	-	516162 173603
83	<p><b>Contemporary Trade Directory Entries</b></p> <p>Name: Fast Cash 4 Scrap Cars Twickenham Aeg            Location: Regal House, Twickenham, Middlesex, TW1 3QS            Classification: Car Breakers &amp; Dismantlers  <b>Status: Inactive</b>            Positional Accuracy: Manually positioned within the geographical locality</p>	A18SW (N)	370	-	516162 173603
83	<p><b>Contemporary Trade Directory Entries</b></p> <p>Name: Jain International Food Ltd            Location: Regal House, 70, London Road, Twickenham, TW1 3QS            Classification: Food Products - Manufacturers  <b>Status: Active</b>            Positional Accuracy: Automatically positioned to the address</p>	A18SW (N)	370	-	516162 173603
83	<p><b>Contemporary Trade Directory Entries</b></p> <p>Name: T S Scrap Yards In Enfield            Location: Regal House, Twickenham, Middlesex, tw1 3qs            Classification: Car Breakers &amp; Dismantlers  <b>Status: Inactive</b>            Positional Accuracy: Manually positioned within the geographical locality</p>	A18SW (N)	370	-	516162 173603
83	<p><b>Contemporary Trade Directory Entries</b></p> <p>Name: T S Scrap Yards In Twickenham            Location: Regal House, 70, London Road, Twickenham, TW1 3QS            Classification: Car Breakers &amp; Dismantlers  <b>Status: Inactive</b>            Positional Accuracy: Automatically positioned to the address</p>	A18SW (N)	370	-	516162 173603
83	<p><b>Contemporary Trade Directory Entries</b></p> <p>Name: M C Engineers &amp; Constructors Ltd            Location: Regal House, 70, London Road, Twickenham, TW1 3QS            Classification: Engineers - General  <b>Status: Inactive</b>            Positional Accuracy: Automatically positioned to the address</p>	A18SW (N)	370	-	516162 173603
83	<p><b>Contemporary Trade Directory Entries</b></p> <p>Name: Cool It Uk Ltd            Location: Regal House, 70, London Road, Twickenham, Middlesex, TW1 3QS            Classification: Printers  <b>Status: Inactive</b>            Positional Accuracy: Manually positioned to the address or location</p>	A18SW (N)	370	-	516162 173603



Map ID	Details	Quadrant Reference (Compass Direction)	Estimated Distance From Site	Contact	NGR
83	<p><b>Contemporary Trade Directory Entries</b></p> <p>Name: Silver Knit Ltd            Location: Regal House,70 London Rd, Twickenham, Middlesex, TW1 3QS            Classification: Lingerie &amp; Hosiery Manufacturers &amp; Wholesalers  <b>Status: Inactive</b>            Positional Accuracy: Manually positioned to the address or location</p>	A18SW (N)	370	-	516161 173602
83	<p><b>Contemporary Trade Directory Entries</b></p> <p>Name: Macopharma            Location: Regal House, 70, London Road, Twickenham, TW1 3QS            Classification: Chemists' &amp; Pharmacists' Suppliers &amp; Wholesalers  <b>Status: Active</b>            Positional Accuracy: Automatically positioned to the address</p>	A18SW (N)	370	-	516162 173603
83	<p><b>Contemporary Trade Directory Entries</b></p> <p>Name: Cool It            Location: Regal House, 70, London Road, Twickenham, Middlesex, TW1 3QS            Classification: Air Conditioning &amp; Refrigeration Contractors  <b>Status: Inactive</b>            Positional Accuracy: Manually positioned to the address or location</p>	A18SW (N)	370	-	516162 173603
84	<p><b>Contemporary Trade Directory Entries</b></p> <p>Name: Richmond &amp; Twickenham Blinds            Location: 15, Amyand Park Road, Twickenham, TW1 3HB            Classification: Blinds, Awnings &amp; Canopies  <b>Status: Inactive</b>            Positional Accuracy: Automatically positioned to the address</p>	A18SW (N)	351	-	516258 173605
85	<p><b>Contemporary Trade Directory Entries</b></p> <p>Name: T W Building            Location: 8a, Queens Road, Twickenham, TW1 4EX            Classification: Damp &amp; Dry Rot Control  <b>Status: Active</b>            Positional Accuracy: Automatically positioned to the address</p>	A13NW (NW)	368	-	516010 173496
85	<p><b>Contemporary Trade Directory Entries</b></p> <p>Name: Cleaning Services Twickenham            Location: 5, Queens Road, Twickenham, TW1 4EZ            Classification: Cleaning Services - Domestic  <b>Status: Inactive</b>            Positional Accuracy: Automatically positioned to the address</p>	A18SW (NW)	411	-	515966 173512
86	<p><b>Contemporary Trade Directory Entries</b></p> <p>Name: Petrol In Diesel Car            Location: 43, Amyand Park Road, TWICKENHAM, TW1 3HB            Classification: Car Body Repairs  <b>Status: Inactive</b>            Positional Accuracy: Automatically positioned to the address</p>	A18SE (N)	390	-	516313 173644
87	<p><b>Contemporary Trade Directory Entries</b></p> <p>Name: Todd Doors            Location: 93, Heath Road, Twickenham, TW1 4AW            Classification: Door Manufacturers - Domestic  <b>Status: Active</b>            Positional Accuracy: Automatically positioned to the address</p>	A12SE (W)	398	-	515833 173110
87	<p><b>Contemporary Trade Directory Entries</b></p> <p>Name: Twickenham Cleaners            Location: 105,105,Heath Road, Twickenham, Middlesex, TW1 4AZ            Classification: Carpet, Curtain &amp; Upholstery Cleaners  <b>Status: Inactive</b>            Positional Accuracy: Manually positioned to the address or location</p>	A12SE (W)	405	-	515826 173107
87	<p><b>Contemporary Trade Directory Entries</b></p> <p>Name: Twickenham Cleaners            Location: 105a, Heath Road, Twickenham, TW1 4AZ            Classification: Carpet, Curtain &amp; Upholstery Cleaners  <b>Status: Inactive</b>            Positional Accuracy: Automatically positioned to the address</p>	A12SE (W)	405	-	515826 173107
87	<p><b>Contemporary Trade Directory Entries</b></p> <p>Name: Twickenham Cleaners            Location: 105a, Heath Road, Twickenham, TW1 4AZ            Classification: Carpet, Curtain &amp; Upholstery Cleaners  <b>Status: Inactive</b>            Positional Accuracy: Automatically positioned to the address</p>	A12SE (W)	405	-	515826 173107
87	<p><b>Contemporary Trade Directory Entries</b></p> <p>Name: Lizabeth Launderettes            Location: 110, Heath Road, Twickenham, TW1 4BW            Classification: Laundries &amp; Launderettes  <b>Status: Inactive</b>            Positional Accuracy: Automatically positioned to the address</p>	A12SE (W)	427	-	515803 173147

Map ID	Details	Quadrant Reference (Compass Direction)	Estimated Distance From Site	Contact	NGR
88	<p><b>Contemporary Trade Directory Entries</b></p> <p>Name: Tamplins Mazda            Location: 87-109 Heath Rd, Twickenham, Middlesex, TW1 4AW            Classification: Car Dealers  <b>Status: Inactive</b>            Positional Accuracy: Manually positioned to the address or location</p>	A12SE (W)	404	-	515828 173093
89	<p><b>Contemporary Trade Directory Entries</b></p> <p>Name: St Johns &amp; Amyand House            Location: St. Johns &amp; Amyand House, Strafford Road, Twickenham, TW1 3AD            Classification: Hospitals  <b>Status: Inactive</b>            Positional Accuracy: Automatically positioned to the address</p>	A18SE (N)	429	-	516405 173668
90	<p><b>Contemporary Trade Directory Entries</b></p> <p>Name: Schmidt Kitchens Twickenham            Location: 114-116, Heath Road, Twickenham, TW1 4BW            Classification: Kitchen Furniture Manufacturers  <b>Status: Inactive</b>            Positional Accuracy: Automatically positioned to the address</p>	A12SE (W)	443	-	515788 173149
90	<p><b>Contemporary Trade Directory Entries</b></p> <p>Name: Absolute Cleaners Twickenham            Location: 111, Twickenham, TW1 4AH            Classification: Cleaning Services - Domestic  <b>Status: Inactive</b>            Positional Accuracy: Manually positioned to the address or location</p>	A12SE (W)	467	-	515764 173106
90	<p><b>Contemporary Trade Directory Entries</b></p> <p>Name: Cleaners Twickenham            Location: Kestrel House, 111, Heath Road, Twickenham, TW1 4AF            Classification: Cleaning Services - Domestic  <b>Status: Inactive</b>            Positional Accuracy: Automatically positioned to the address</p>	A12SE (W)	467	-	515764 173106
90	<p><b>Contemporary Trade Directory Entries</b></p> <p>Name: Grays Tyres &amp; Exhausts            Location: 124, Heath Road, Twickenham, TW1 4BN            Classification: Tyre Dealers  <b>Status: Inactive</b>            Positional Accuracy: Automatically positioned to the address</p>	A12SE (W)	478	-	515753 173152
91	<p><b>Contemporary Trade Directory Entries</b></p> <p>Name: Ariana Dry Cleaners            Location: 59, Richmond Road, Twickenham, TW1 3AW            Classification: Dry Cleaners  <b>Status: Active</b>            Positional Accuracy: Automatically positioned to the address</p>	A18SE (NE)	460	-	516598 173597
92	<p><b>Contemporary Trade Directory Entries</b></p> <p>Name: Kadfire            Location: 61, Richmond Road, Twickenham, TW1 3AW            Classification: Printers  <b>Status: Active</b>            Positional Accuracy: Automatically positioned to the address</p>	A18SE (NE)	464	-	516601 173599
92	<p><b>Contemporary Trade Directory Entries</b></p> <p>Name: Marble Hill Fireplaces            Location: 70, Richmond Road, Twickenham, TW1 3BE            Classification: Fireplaces &amp; Mantelpieces  <b>Status: Active</b>            Positional Accuracy: Automatically positioned to the address</p>	A19SW (NE)	497	-	516650 173597
93	<p><b>Contemporary Trade Directory Entries</b></p> <p>Name: Fiat Used Car Centre            Location: 113, Heath Road, Twickenham, TW1 4AZ            Classification: Car Dealers - Used  <b>Status: Inactive</b>            Positional Accuracy: Automatically positioned to the address</p>	A12SE (W)	490	-	515742 173099
93	<p><b>Contemporary Trade Directory Entries</b></p> <p>Name: M K G 3000            Location: 113, Heath Road, Twickenham, Middlesex, TW1 4AZ            Classification: Car Dealers  <b>Status: Active</b>            Positional Accuracy: Automatically positioned to the address</p>	A12SE (W)	490	-	515742 173099
93	<p><b>Contemporary Trade Directory Entries</b></p> <p>Name: Social Security Department Of            Location: 121, Heath Road, Twickenham, TW1 4AZ            Classification: Agricultural Engineers  <b>Status: Inactive</b>            Positional Accuracy: Automatically positioned to the address</p>	A12SE (W)	518	-	515713 173105

Map ID	Details	Quadrant Reference (Compass Direction)	Estimated Distance From Site	Contact	NGR
93	<b>Contemporary Trade Directory Entries</b> Name: Seldram Supplies Ltd Location: 138-140, Heath Road, Twickenham, TW1 4BN Classification: Cleaning Materials & Equipment Status: <b>Active</b> Positional Accuracy: Automatically positioned to the address	A12SE (W)	521	-	515710 173146
93	<b>Contemporary Trade Directory Entries</b> Name: The Cakes World Location: 142, Heath Road, Twickenham, TW1 4BN Classification: Catering Equipment Status: <b>Inactive</b> Positional Accuracy: Automatically positioned to the address	A12SE (W)	529	-	515701 173151
94	<b>Contemporary Trade Directory Entries</b> Name: Proper Oils Location: 109 London Rd, Twickenham, Middlesex, TW1 1EE Classification: Oil Recycling & Disposal Services Status: <b>Inactive</b> Positional Accuracy: Automatically positioned to the address	A18SW (NW)	526	-	516002 173696
95	<b>Contemporary Trade Directory Entries</b> Name: Lytesteel Location: 32, Candler Mews, Amyand Park Road, Twickenham, TW1 3JF Classification: Plant & Machinery Manufacturers Status: <b>Inactive</b> Positional Accuracy: Automatically positioned to the address	A18SE (N)	526	-	516345 173779
96	<b>Contemporary Trade Directory Entries</b> Name: Raymond Clark Specialist Sprayer Location: 27, Saville Road, Twickenham, TW1 4BQ Classification: Spraying - Paint & Coatings Status: <b>Active</b> Positional Accuracy: Automatically positioned to the address	A12SE (W)	528	-	515726 172978
97	<b>Contemporary Trade Directory Entries</b> Name: Beaucaire Location: 146, Heath Road, Twickenham, TW1 4BN Classification: Dry Cleaners Status: <b>Active</b> Positional Accuracy: Automatically positioned to the address	A12SE (W)	552	-	515678 173149
97	<b>Contemporary Trade Directory Entries</b> Name: Medivet Location: 148, Heath Road, Twickenham, Middlesex, TW1 4BN Classification: Veterinary Equipment Manufacturers Status: <b>Inactive</b> Positional Accuracy: Automatically positioned to the address	A12SE (W)	561	-	515670 173146
97	<b>Contemporary Trade Directory Entries</b> Name: Pro Cleaners Twickenham Location: 152, Heath Road, Twickenham, TW1 4BN Classification: Carpet, Curtain & Upholstery Cleaners Status: <b>Inactive</b> Positional Accuracy: Automatically positioned to the address	A12SE (W)	571	-	515660 173145
97	<b>Contemporary Trade Directory Entries</b> Name: All Trades Damp & Dry Rot Treatments Location: 152, Heath Road, Twickenham, Middlesex, TW1 4BN Classification: Damp & Dry Rot Control Status: <b>Inactive</b> Positional Accuracy: Automatically positioned to the address	A12SE (W)	571	-	515660 173145
97	<b>Contemporary Trade Directory Entries</b> Name: Quicktime Cleaning Location: 5, Prado Path, Twickenham, TW1 4BB Classification: Commercial Cleaning Services Status: <b>Inactive</b> Positional Accuracy: Automatically positioned to the address	A12SE (W)	573	-	515658 173161
97	<b>Contemporary Trade Directory Entries</b> Name: The Print Cellar Location: A, 2, Laurel Avenue, Twickenham, TW1 4JA Classification: Printers Status: <b>Inactive</b> Positional Accuracy: Automatically positioned to the address	A12SE (W)	586	-	515646 173167
97	<b>Contemporary Trade Directory Entries</b> Name: Quicktime Contractors Location: 2a, Laurel Avenue, TWICKENHAM, TW1 4JA Classification: Commercial Cleaning Services Status: <b>Inactive</b> Positional Accuracy: Automatically positioned to the address	A12SE (W)	586	-	515646 173167

Map ID	Details	Quadrant Reference (Compass Direction)	Estimated Distance From Site	Contact	NGR
98	<p><b>Contemporary Trade Directory Entries</b></p> <p>Name: Nuwold            Location: 30, Radnor Road, Twickenham, TW1 4NQ            Classification: Leather Garments &amp; Products  <b>Status: Active</b>            Positional Accuracy: Automatically positioned to the address</p>	A7NE (SW)	557	-	515804 172774
99	<p><b>Contemporary Trade Directory Entries</b></p> <p>Name: Jeremy Ross            Location: 15, Holmes Road, Twickenham, TW1 4RF            Classification: Picture &amp; Picture Frame Renovating &amp; Restoring  <b>Status: Inactive</b>            Positional Accuracy: Automatically positioned to the address</p>	A7NE (SW)	581	-	515887 172649
100	<p><b>Contemporary Trade Directory Entries</b></p> <p>Name: Orleans Garage            Location: 91-93, Richmond Road, Twickenham, TW1 3AW            Classification: Garage Services  <b>Status: Active</b>            Positional Accuracy: Automatically positioned to the address</p>	A19SW (NE)	582	-	516689 173678
101	<p><b>Contemporary Trade Directory Entries</b></p> <p>Name: Glasshouse            Location: 32, Heath Gardens, Twickenham, TW1 4LZ            Classification: Stained Glass Designers &amp; Producers  <b>Status: Inactive</b>            Positional Accuracy: Automatically positioned to the address</p>	A12SE (W)	619	-	515629 172985
102	<p><b>Contemporary Trade Directory Entries</b></p> <p>Name: Chilla Ltd            Location: 1, Swan Island, Strawberry Vale, Twickenham, TW1 4RP            Classification: Refrigeration Equipment Manufacturers &amp; Distributors  <b>Status: Inactive</b>            Positional Accuracy: Automatically positioned to the address</p>	A8SW (S)	630	-	516086 172482
102	<p><b>Contemporary Trade Directory Entries</b></p> <p>Name: Medical Models Ltd            Location: Swan Island, Strawberry Vale, Twickenham, TW1 4RP            Classification: Medical Equipment Manufacturers  <b>Status: Inactive</b>            Positional Accuracy: Automatically positioned to the address</p>	A8SW (S)	630	-	516086 172482
102	<p><b>Contemporary Trade Directory Entries</b></p> <p>Name: Powerco International Ltd            Location: 1, Strawberry Vale, Twickenham, TW1 4RY            Classification: Plant &amp; Machinery Repairs  <b>Status: Active</b>            Positional Accuracy: Automatically positioned to the address</p>	A8SW (S)	647	-	516037 172480
102	<p><b>Contemporary Trade Directory Entries</b></p> <p>Name: Swan Island Harbour            Location: 1, Strawberry Vale, Twickenham, TW1 4RY            Classification: Ports, Docks &amp; Harbours  <b>Status: Inactive</b>            Positional Accuracy: Automatically positioned in the proximity of the address</p>	A8SW (S)	647	-	516037 172480
102	<p><b>Contemporary Trade Directory Entries</b></p> <p>Name: Clothing Express Ltd            Location: 1, Strawberry Vale, Twickenham, TW1 4RY            Classification: Clothing &amp; Fabrics - Manufacturers  <b>Status: Inactive</b>            Positional Accuracy: Automatically positioned in the proximity of the address</p>	A8SW (S)	647	-	516037 172480
102	<p><b>Contemporary Trade Directory Entries</b></p> <p>Name: Xpress Print &amp; Design Ltd            Location: 1, Strawberry Vale, Twickenham, TW1 4RY            Classification: Printers  <b>Status: Inactive</b>            Positional Accuracy: Automatically positioned in the proximity of the address</p>	A8SW (S)	647	-	516037 172480
102	<p><b>Contemporary Trade Directory Entries</b></p> <p>Name: Suzie Clayton Ltd            Location: 1, Strawberry Vale, Twickenham, Middlesex, TW1 4RY            Classification: Lampshade Manufacturers &amp; Distributors  <b>Status: Inactive</b>            Positional Accuracy: Manually positioned to the address or location</p>	A8SW (S)	647	-	516037 172480
102	<p><b>Contemporary Trade Directory Entries</b></p> <p>Name: L J Motorcycle Repairs Ltd            Location: 1 Strawberry Vale, Twickenham, Middlesex, TW1 4RY            Classification: Garage Services  <b>Status: Active</b>            Positional Accuracy: Automatically positioned to the address</p>	A8SW (S)	648	-	516037 172480

Map ID	Details	Quadrant Reference (Compass Direction)	Estimated Distance From Site	Contact	NGR
102	<p><b>Contemporary Trade Directory Entries</b></p> <p>Name: Mcivor Originals            Location: 1 Strawberry Vale, Twickenham, Middlesex, TW1 4RY            Classification: Homefurnishings - Manufacturers  <b>Status: Inactive</b>            Positional Accuracy: Manually positioned to the address or location</p>	A8SW (S)	648	-	516037 172480
102	<p><b>Contemporary Trade Directory Entries</b></p> <p>Name: Francis H Newman Shipyards Ltd            Location: 1, Strawberry Vale, Twickenham, TW1 4RY            Classification: Boatbuilders &amp; Repairers  <b>Status: Active</b>            Positional Accuracy: Automatically positioned to the address</p>	A8SW (S)	650	-	516083 172461
102	<p><b>Contemporary Trade Directory Entries</b></p> <p>Name: John Paul Jacques            Location: 1, Strawberry Vale, Twickenham, TW1 4RY            Classification: Cabinet Makers  <b>Status: Active</b>            Positional Accuracy: Automatically positioned to the address</p>	A8SW (S)	650	-	516083 172461
102	<p><b>Contemporary Trade Directory Entries</b></p> <p>Name: Swan Allen            Location: 1b, Strawberry Vale, Twickenham, TW1 4RX            Classification: Cleaning Materials &amp; Equipment  <b>Status: Inactive</b>            Positional Accuracy: Automatically positioned to the address</p>	A8SW (S)	662	-	516043 172462
103	<p><b>Contemporary Trade Directory Entries</b></p> <p>Name: The Mineralogical Society            Location: 12, Baylis Mews, Twickenham, TW1 3HQ            Classification: Scientific Apparatus &amp; Instruments - Manufacturers  <b>Status: Inactive</b>            Positional Accuracy: Automatically positioned to the address</p>	A18NE (N)	635	-	516454 173868
104	<p><b>Contemporary Trade Directory Entries</b></p> <p>Name: Marble Cleaning Services            Location: 17, Leeson House, Haggard Road, Twickenham, TW1 3AJ            Classification: Cleaning Services - Domestic  <b>Status: Inactive</b>            Positional Accuracy: Automatically positioned to the address</p>	A19SW (NE)	642	-	516705 173744
105	<p><b>Contemporary Trade Directory Entries</b></p> <p>Name: Aaj Washing Machine Services            Location: 110 Amyand Park Rd, Twickenham, Middlesex, TW1 3HP            Classification: Washing Machines - Servicing &amp; Repairs  <b>Status: Active</b>            Positional Accuracy: Automatically positioned to the address</p>	A18NE (N)	646	-	516529 173855
105	<p><b>Contemporary Trade Directory Entries</b></p> <p>Name: A B A Alpha            Location: 110, Amyand Park Road, Twickenham, TW1 3HP            Classification: Washing Machines - Servicing &amp; Repairs  <b>Status: Inactive</b>            Positional Accuracy: Automatically positioned to the address</p>	A18NE (N)	647	-	516530 173856
106	<p><b>Contemporary Trade Directory Entries</b></p> <p>Name: Merry Maids            Location: 1 Strawberry Vale, Twickenham, Middlesex, TW1 4RY            Classification: Cleaning Services - Domestic  <b>Status: Inactive</b>            Positional Accuracy: Manually positioned to the address or location</p>	A8SW (S)	648	-	516036 172480
106	<p><b>Contemporary Trade Directory Entries</b></p> <p>Name: Mercury Motors Ltd            Location: 5-7, Strawberry Vale, Twickenham, TW1 4RX            Classification: Garage Services  <b>Status: Active</b>            Positional Accuracy: Automatically positioned to the address</p>	A8SW (S)	683	-	516011 172452
107	<p><b>Contemporary Trade Directory Entries</b></p> <p>Name: W B Autos            Location: 3-5, Edwin Road, Twickenham, TW1 4JJ            Classification: Garage Services  <b>Status: Inactive</b>            Positional Accuracy: Automatically positioned to the address</p>	A12SW (W)	655	-	515575 173146
107	<p><b>Contemporary Trade Directory Entries</b></p> <p>Name: R Payne            Location: 3-5, Edwin Road, Twickenham, TW1 4JJ            Classification: Printers  <b>Status: Inactive</b>            Positional Accuracy: Automatically positioned to the address</p>	A12SW (W)	655	-	515575 173146

Map ID	Details	Quadrant Reference (Compass Direction)	Estimated Distance From Site	Contact	NGR
107	<b>Contemporary Trade Directory Entries</b> Name: S W Motors Location: 3-5, Edwin Road, Twickenham, TW1 4JJ Classification: Garage Services Status: <b>Inactive</b> Positional Accuracy: Automatically positioned to the address	A12SW (W)	656	-	515575 173146
107	<b>Contemporary Trade Directory Entries</b> Name: Percy Chapman & Son Ltd Location: 2, Colne Road, Twickenham, TW1 4JP Classification: Pet Foods & Animal Feeds Status: <b>Inactive</b> Positional Accuracy: Automatically positioned to the address	A12SW (W)	659	-	515571 173131
107	<b>Contemporary Trade Directory Entries</b> Name: Waste Collection Location: Electroline House, 15, Lion Road, Twickenham, TW1 4JH Classification: Waste Disposal Services Status: <b>Inactive</b> Positional Accuracy: Automatically positioned to the address	A12NW (W)	666	-	515568 173192
107	<b>Contemporary Trade Directory Entries</b> Name: Everbright Fasteners Ltd Location: Stainless Ho,4-6 Edwin Rd, Twickenham, Middlesex, TW1 4JN Classification: Fasteners & Fixing Devices Status: <b>Inactive</b> Positional Accuracy: Manually positioned to the address or location	A12NW (W)	666	-	515567 173191
107	<b>Contemporary Trade Directory Entries</b> Name: Print West Ltd Location: Electroline House, 15, Lion Road, Twickenham, Middlesex, TW1 4JH Classification: Printers Status: <b>Inactive</b> Positional Accuracy: Manually positioned to the address or location	A12NW (W)	666	-	515568 173192
107	<b>Contemporary Trade Directory Entries</b> Name: Bishco Location: Electroline House, 15, Lion Road, Twickenham, Middlesex, TW1 4JH Classification: Waste Disposal Services Status: <b>Inactive</b> Positional Accuracy: Manually positioned to the address or location	A12NW (W)	666	-	515568 173192
107	<b>Contemporary Trade Directory Entries</b> Name: Bishco Location: Electroline House, 15, Lion Road, Twickenham, TW1 4JH Classification: Waste Disposal Services Status: <b>Inactive</b> Positional Accuracy: Automatically positioned to the address	A12NW (W)	666	-	515568 173192
107	<b>Contemporary Trade Directory Entries</b> Name: Coax Connectors Ltd Location: Korus House 6-8, Colne Road, Twickenham, TW1 4JR Classification: Wire Products - Manufacturers Status: <b>Active</b> Positional Accuracy: Automatically positioned to the address	A12SW (W)	669	-	515562 173158
107	<b>Contemporary Trade Directory Entries</b> Name: Fusion Components Ltd Location: Korus House 6-8, Colne Road, Twickenham, Middlesex, TW1 4JR Classification: Electronic Component Manufacturers & Distributors Status: <b>Active</b> Positional Accuracy: Automatically positioned to the address	A12SW (W)	669	-	515562 173158
107	<b>Contemporary Trade Directory Entries</b> Name: Twickenham Plating Group Ltd Location: 7-9, Edwin Road, Twickenham, TW1 4JJ Classification: Metal Finishing Services Status: <b>Active</b> Positional Accuracy: Automatically positioned to the address	A12SW (W)	671	-	515560 173146
108	<b>Contemporary Trade Directory Entries</b> Name: Hitchcock & King Location: 1, Heathlands Close, Twickenham, TW1 4BP Classification: Builders' Merchants Status: <b>Active</b> Positional Accuracy: Automatically positioned to the address	A12SW (W)	668	-	515566 173066
108	<b>Contemporary Trade Directory Entries</b> Name: C T D Printers Ltd Location: 2-3, Heathlands Close, Twickenham, TW1 4BP Classification: Printers Status: <b>Inactive</b> Positional Accuracy: Automatically positioned to the address	A12SW (W)	673	-	515565 173033

Map ID	Details	Quadrant Reference (Compass Direction)	Estimated Distance From Site	Contact	NGR
108	<p><b>Contemporary Trade Directory Entries</b></p> <p>Name: R Chocolate London            Location: 5, Heathlands Close, Twickenham, TW1 4BP            Classification: Confectionery Manufacturers  <b>Status: Inactive</b>            Positional Accuracy: Automatically positioned to the address</p>	A12SW (W)	677	-	515568 172994
108	<p><b>Contemporary Trade Directory Entries</b></p> <p>Name: Aston Colour Press            Location: 4, Heathlands Close, Twickenham, TW1 4BP            Classification: Printers  <b>Status: Inactive</b>            Positional Accuracy: Automatically positioned to the address</p>	A12SW (W)	677	-	515567 173001
109	<p><b>Contemporary Trade Directory Entries</b></p> <p>Name: Labfacility Ltd            Location: Electroline House, 15, Lion Road, Twickenham, TW1 4JH            Classification: Temperature Monitoring Systems Manufacturers  <b>Status: Active</b>            Positional Accuracy: Automatically positioned to the address</p>	A12NW (W)	668	-	515567 173213
110	<p><b>Contemporary Trade Directory Entries</b></p> <p>Name: Homepride Cleaning Services            Location: 1, Heatham Park, Twickenham, TW2 7SF            Classification: Carpet, Curtain &amp; Upholstery Cleaners  <b>Status: Inactive</b>            Positional Accuracy: Automatically positioned to the address</p>	A17SE (NW)	684	-	515717 173637
110	<p><b>Contemporary Trade Directory Entries</b></p> <p>Name: Homepride Cleaning Services            Location: 1, Heatham Park, Twickenham, TW2 7SF            Classification: Carpet, Curtain &amp; Upholstery Cleaners  <b>Status: Active</b>            Positional Accuracy: Automatically positioned to the address</p>	A17SE (NW)	684	-	515717 173637
111	<p><b>Contemporary Trade Directory Entries</b></p> <p>Name: Barnham'S            Location: 190, Heath Road, Twickenham, TW2 5TX            Classification: Waste Disposal Services  <b>Status: Inactive</b>            Positional Accuracy: Automatically positioned to the address</p>	A12SW (W)	724	-	515508 173094
112	<p><b>Contemporary Trade Directory Entries</b></p> <p>Name: Clarke Iron Ltd            Location: 34, Popes Grove, TWICKENHAM, TW1 4JY            Classification: Blacksmiths &amp; Forgemasters  <b>Status: Active</b>            Positional Accuracy: Automatically positioned to the address</p>	A7NW (SW)	741	-	515616 172718
113	<p><b>Contemporary Trade Directory Entries</b></p> <p>Name: Turner Automotive            Location: Twickenham, TW2 6SP            Classification: Garage Services  <b>Status: Active</b>            Positional Accuracy: Automatically positioned to the address</p>	A12SW (W)	741	-	515490 173159
114	<p><b>Contemporary Trade Directory Entries</b></p> <p>Name: Jack The Stripper            Location: 8, The Green, Twickenham, TW2 5AA            Classification: Paint &amp; Varnish Stripping  <b>Status: Inactive</b>            Positional Accuracy: Automatically positioned to the address</p>	A12SW (W)	776	-	515457 173074
115	<p><b>Contemporary Trade Directory Entries</b></p> <p>Name: Lifetime Shutters &amp; Blinds Ltd            Location: 63, Perryfield Way, Richmond, Surrey, TW10 7SL            Classification: Shutters - Internal  <b>Status: Inactive</b>            Positional Accuracy: Automatically positioned to the address</p>	A9NW (SE)	783	-	516905 172622
116	<p><b>Contemporary Trade Directory Entries</b></p> <p>Name: Anthemion            Location: Unit 30, Railway Arches, Popes Grove, TWICKENHAM, TW1 4JW            Classification: Antiques - Repairing &amp; Restoring  <b>Status: Active</b>            Positional Accuracy: Automatically positioned to the address</p>	A7NW (SW)	789	-	515537 172758
116	<p><b>Contemporary Trade Directory Entries</b></p> <p>Name: Strawberry Hill Furniture Restoration            Location: Unit 28, Railway Arches, Popes Grove, Twickenham, TW1 4JW            Classification: Furniture - Repairing &amp; Restoring  <b>Status: Active</b>            Positional Accuracy: Automatically positioned to the address</p>	A7NW (SW)	795	-	515533 172751

Map ID	Details	Quadrant Reference (Compass Direction)	Estimated Distance From Site	Contact	NGR
116	<p><b>Contemporary Trade Directory Entries</b></p> <p>Name: Arch Welding &amp; Fabrication Ltd            Location: Unit 40,Railway Arches,Popes Gr, Twickenham, Middlesex, TW1 4JZ            Classification: Metal Workers  <b>Status: Inactive</b>            Positional Accuracy: Automatically positioned to the address</p>	A7NW (SW)	799	-	515533 172743
117	<p><b>Contemporary Trade Directory Entries</b></p> <p>Name: R D Campbell &amp; Co Ltd            Location: 27, Orleans Road, Twickenham, TW1 3BJ            Classification: Perfume Suppliers  <b>Status: Inactive</b>            Positional Accuracy: Automatically positioned to the address</p>	A19SW (NE)	801	-	516945 173728
118	<p><b>Contemporary Trade Directory Entries</b></p> <p>Name: Pipeshield International Ltd            Location: 185, London Road, Twickenham, TW1 1EJ            Classification: Concrete Products  <b>Status: Inactive</b>            Positional Accuracy: Automatically positioned to the address</p>	A18NW (N)	814	-	516113 174050
119	<p><b>Contemporary Trade Directory Entries</b></p> <p>Name: Samsons Transformers            Location: Unit 24, 37, Hamilton Road, Twickenham, Middlesex, TW2 6SN            Classification: Transformer Manufacturers  <b>Status: Inactive</b>            Positional Accuracy: Automatically positioned to the address</p>	A12NW (W)	826	-	515443 173383
119	<p><b>Contemporary Trade Directory Entries</b></p> <p>Name: Vivid Imaging Ltd            Location: 37, Hamilton Road, Twickenham, Middlesex, TW2 6SN            Classification: Photographic Processors  <b>Status: Inactive</b>            Positional Accuracy: Manually positioned to the address or location</p>	A12NW (W)	826	-	515443 173383
119	<p><b>Contemporary Trade Directory Entries</b></p> <p>Name: Chaffinch            Location: 37, Hamilton Road, Twickenham, Middlesex, TW2 6SN            Classification: Precision Engineers  <b>Status: Inactive</b>            Positional Accuracy: Manually positioned to the address or location</p>	A12NW (W)	826	-	515443 173383
120	<p><b>Contemporary Trade Directory Entries</b></p> <p>Name: General Screen Printing            Location: 85, Whitton Road, Twickenham, TW1 1BT            Classification: Copying &amp; Duplicating Services  <b>Status: Inactive</b>            Positional Accuracy: Automatically positioned to the address</p>	A17NE (NW)	842	-	515799 173940
121	<p><b>Contemporary Trade Directory Entries</b></p> <p>Name: Action Graphics Ltd            Location: Colne Road, Twickenham, TW2 6QL            Classification: Printers  <b>Status: Inactive</b>            Positional Accuracy: Automatically positioned to the address</p>	A12SW (W)	847	-	515384 173140
121	<p><b>Contemporary Trade Directory Entries</b></p> <p>Name: Twickenham Pet Supplies            Location: 77, Colne Road, Twickenham, TW2 6QL            Classification: Pet Foods &amp; Animal Feeds  <b>Status: Inactive</b>            Positional Accuracy: Automatically positioned to the address</p>	A12SW (W)	853	-	515378 173145
121	<p><b>Contemporary Trade Directory Entries</b></p> <p>Name: The Green Service Centre            Location: 76-78, Colne Road, Twickenham, TW2 6QE            Classification: Garage Services  <b>Status: Active</b>            Positional Accuracy: Automatically positioned to the address</p>	A12NW (W)	854	-	515378 173186
121	<p><b>Contemporary Trade Directory Entries</b></p> <p>Name: The Green Service Centre            Location: 76-78, Colne Road, Twickenham, TW2 6QE            Classification: Car Engine Tuning &amp; Diagnostic Services  <b>Status: Inactive</b>            Positional Accuracy: Automatically positioned to the address</p>	A12NW (W)	854	-	515378 173186
122	<p><b>Contemporary Trade Directory Entries</b></p> <p>Name: Sovereign Accident Repair Centre            Location: Unit 2, Ryecroft Works, Edwin Road, Twickenham, TW2 6SP            Classification: Car Body Repairs  <b>Status: Inactive</b>            Positional Accuracy: Automatically positioned to the address</p>	A12NW (W)	861	-	515372 173198



Map ID	Details	Quadrant Reference (Compass Direction)	Estimated Distance From Site	Contact	NGR
122	<p><b>Contemporary Trade Directory Entries</b></p> <p>Name: Victors            Location: Ryecroft Works, Edwin Rd, Twickenham, Middlesex, TW2 6SP            Classification: Car Body Repairs  <b>Status: Inactive</b>            Positional Accuracy: Manually positioned to the address or location</p>	A12NW (W)	861	-	515372 173197
122	<p><b>Contemporary Trade Directory Entries</b></p> <p>Name: Phoenix Automotive Structural Engineers            Location: Unit 2, Ryecroft Works, Edwin Road, Twickenham, TW2 6SP            Classification: Car Body Repairs  <b>Status: Active</b>            Positional Accuracy: Automatically positioned to the address</p>	A12NW (W)	861	-	515372 173198
122	<p><b>Contemporary Trade Directory Entries</b></p> <p>Name: Victors Bmw Specialist            Location: Ryecroft Works, Edwin Road, Twickenham, Middlesex, TW2 6SP            Classification: Garage Services  <b>Status: Inactive</b>            Positional Accuracy: Manually positioned to the address or location</p>	A12NW (W)	862	-	515371 173197
122	<p><b>Contemporary Trade Directory Entries</b></p> <p>Name: The Twickenham Antiques            Location: 80 Colne Rd, Twickenham, Middlesex, TW2 6QE            Classification: Antiques - Repairing &amp; Restoring  <b>Status: Inactive</b>            Positional Accuracy: Manually positioned to the address or location</p>	A12NW (W)	871	-	515361 173192
122	<p><b>Contemporary Trade Directory Entries</b></p> <p>Name: D A Wright Engineering            Location: Enessa Works, Edwin Road, Twickenham, TW2 6SU            Classification: Precision Engineers  <b>Status: Inactive</b>            Positional Accuracy: Automatically positioned to the address</p>	A12NW (W)	885	-	515350 173223
123	<p><b>Contemporary Trade Directory Entries</b></p> <p>Name: Rheological Ltd            Location: Unit 5 Drummond Place, Twickenham, Middlesex, TW1 1JN            Classification: Air Compressors  <b>Status: Active</b>            Positional Accuracy: Manually positioned to the address or location</p>	A18NE (N)	863	-	516579 174068
123	<p><b>Contemporary Trade Directory Entries</b></p> <p>Name: Powerhouse Design &amp; Engineering            Location: 6, Drummond Place, TWICKENHAM, TW1 1JN            Classification: Machine Shops  <b>Status: Inactive</b>            Positional Accuracy: Automatically positioned to the address</p>	A18NE (N)	875	-	516594 174076
123	<p><b>Contemporary Trade Directory Entries</b></p> <p>Name: Toprail Systems Ltd            Location: 6, Drummond Place, Twickenham, TW1 1JN            Classification: Storage &amp; Shelving Systems Manufacturers  <b>Status: Inactive</b>            Positional Accuracy: Automatically positioned to the address</p>	A18NE (N)	875	-	516594 174076
124	<p><b>Contemporary Trade Directory Entries</b></p> <p>Name: Dent Man            Location: Twickenham Green, Twickenham, Middlesex, TW2 5AB            Classification: Car Body Repairs  <b>Status: Inactive</b>            Positional Accuracy: Manually positioned within the geographical locality</p>	A12SW (W)	865	-	515369 173051
125	<p><b>Contemporary Trade Directory Entries</b></p> <p>Name: Fast Cleaners Twickenham            Location: Crown House, 80, Crown Road, Twickenham, TW1 3ER            Classification: Cleaning Services - Domestic  <b>Status: Active</b>            Positional Accuracy: Automatically positioned to the address</p>	A19NW (NE)	878	-	516904 173882
126	<p><b>Contemporary Trade Directory Entries</b></p> <p>Name: Mobile Ultrasound Imaging            Location: 33, Napoleon Road, Twickenham, TW1 3EW            Classification: X-Ray Services  <b>Status: Inactive</b>            Positional Accuracy: Automatically positioned to the address</p>	A19NW (NE)	879	-	516795 173975
127	<p><b>Contemporary Trade Directory Entries</b></p> <p>Name: Gumfighters (Uk) Ltd            Location: Norcutt House, Norcutt Road, Twickenham, Middlesex, TW2 6SR            Classification: Commercial Cleaning Services  <b>Status: Inactive</b>            Positional Accuracy: Manually positioned to the address or location</p>	A12NW (W)	890	-	515363 173335

Map ID	Details	Quadrant Reference (Compass Direction)	Estimated Distance From Site	Contact	NGR
127	<b>Contemporary Trade Directory Entries</b> Name: Wooster & Co Location: Norcutt Ho, Norcutt Rd, Twickenham, Middlesex, TW2 6SR Classification: Dry Cleaners Status: <b>Inactive</b> Positional Accuracy: Automatically positioned to the address	A12NW (W)	893	-	515360 173330
127	<b>Contemporary Trade Directory Entries</b> Name: 3 W P Ltd Location: 2, Norcutt Road, Twickenham, TW2 6SR Classification: Photographic Processors Status: <b>Inactive</b> Positional Accuracy: Automatically positioned to the address	A12NW (W)	918	-	515343 173369
127	<b>Contemporary Trade Directory Entries</b> Name: Ventalution Location: Lockcorp House, 75, Norcutt Road, Twickenham, TW2 6SR Classification: Ventilators & Ventilation Systems Status: <b>Active</b> Positional Accuracy: Automatically positioned to the address	A12NW (W)	928	-	515337 173383
128	<b>Contemporary Trade Directory Entries</b> Name: Blowup Location: 146, Amyand Park Road, Twickenham, TW1 3HY Classification: Photographic Processors Status: <b>Inactive</b> Positional Accuracy: Automatically positioned to the address	A19NW (NE)	901	-	516678 174069
129	<b>Contemporary Trade Directory Entries</b> Name: Churchill Garage Location: 193, Richmond Road, Twickenham, TW1 2NJ Classification: Garage Services Status: <b>Inactive</b> Positional Accuracy: Automatically positioned to the address	A19NE (NE)	909	-	516968 173860
130	<b>Contemporary Trade Directory Entries</b> Name: Billy Allen Autos Ltd Location: 56, The Green, Twickenham, Middlesex, TW2 5AB Classification: Car Breakers & Dismantlers Status: <b>Inactive</b> Positional Accuracy: Automatically positioned to the address	A12SW (W)	916	-	515320 173033
130	<b>Contemporary Trade Directory Entries</b> Name: Billy Allen Autos Ltd Location: 56, The Green, Twickenham, TW2 5AB Classification: Garage Services Status: <b>Active</b> Positional Accuracy: Automatically positioned to the address	A12SW (W)	916	-	515320 173033
130	<b>Contemporary Trade Directory Entries</b> Name: Billy Allen Location: 56, The Green, Twickenham, Middlesex, TW2 5AB Classification: Garage Services Status: <b>Inactive</b> Positional Accuracy: Automatically positioned to the address	A12SW (W)	916	-	515320 173033
130	<b>Contemporary Trade Directory Entries</b> Name: Billy Allen Autos Ltd Location: 56, The Green, Twickenham, TW2 5AB Classification: Garage Services Status: <b>Inactive</b> Positional Accuracy: Automatically positioned to the address	A12SW (W)	916	-	515320 173033
131	<b>Contemporary Trade Directory Entries</b> Name: Imperial Printers Uk Ltd Location: 101, Colne Road, Twickenham, TW2 6QL Classification: Printers Status: <b>Inactive</b> Positional Accuracy: Automatically positioned to the address	A12SW (W)	918	-	515313 173149
132	<b>Contemporary Trade Directory Entries</b> Name: Tfse Location: 5, Moor Mead Road, Twickenham, TW1 1JS Classification: Catering Equipment Status: <b>Inactive</b> Positional Accuracy: Automatically positioned to the address	A18NE (N)	924	-	516467 174162
133	<b>Contemporary Trade Directory Entries</b> Name: Chemdry Pro Care Location: 18, Crane Road, Twickenham, TW2 6RY Classification: Carpet, Curtain & Upholstery Cleaners Status: <b>Inactive</b> Positional Accuracy: Automatically positioned to the address	A12NW (W)	929	-	515307 173240

Map ID	Details	Quadrant Reference (Compass Direction)	Estimated Distance From Site	Contact	NGR
134	<p><b>Contemporary Trade Directory Entries</b></p> <p>Name: Reynolds Bros Ltd            Location: A, 1, May Road, Twickenham, TW2 6QW            Classification: Concrete Contractors            Status: <b>Inactive</b>            Positional Accuracy: Automatically positioned to the address</p>	A12SW (W)	933	-	515302 173040
134	<p><b>Contemporary Trade Directory Entries</b></p> <p>Name: Richmond International Geoscience            Location: 1a, May Road, Twickenham, TW2 6QW            Classification: Oil &amp; Gas Exploration Supplies &amp; Services            Status: <b>Inactive</b>            Positional Accuracy: Automatically positioned to the address</p>	A12SW (W)	933	-	515302 173042
134	<p><b>Contemporary Trade Directory Entries</b></p> <p>Name: First Choice Carpet Cleaning &amp; Upholstery            Location: A, 70, The Green, Twickenham, TW2 5AG            Classification: Carpet, Curtain &amp; Upholstery Cleaners            Status: <b>Inactive</b>            Positional Accuracy: Automatically positioned to the address</p>	A11SE (W)	968	-	515268 173028
134	<p><b>Contemporary Trade Directory Entries</b></p> <p>Name: Sporting Composites Ltd            Location: 76, The Green, Twickenham, TW2 5AG            Classification: Sports Equipment Manufacturers &amp; Distributors            Status: <b>Inactive</b>            Positional Accuracy: Automatically positioned to the address</p>	A11SE (W)	985	-	515251 173024
134	<p><b>Contemporary Trade Directory Entries</b></p> <p>Name: Premier Energy            Location: 76, The Green, Twickenham, Middlesex, TW2 5AG            Classification: Industrial Engineers            Status: <b>Inactive</b>            Positional Accuracy: Manually positioned to the address or location</p>	A11SE (W)	985	-	515251 173024
134	<p><b>Contemporary Trade Directory Entries</b></p> <p>Name: R &amp; F Taylor            Location: May Yard, May Road, Twickenham, TW2 6QP            Classification: Precision Engineers            Status: <b>Inactive</b>            Positional Accuracy: Automatically positioned to the address</p>	A11SE (W)	992	-	515242 173049
135	<p><b>Contemporary Trade Directory Entries</b></p> <p>Name: Eurowash            Location: 99, Whitton Road, Twickenham, TW1 1BZ            Classification: Dry Cleaners            Status: <b>Inactive</b>            Positional Accuracy: Automatically positioned to the address</p>	A17NE (NW)	958	-	515706 174016
136	<p><b>Contemporary Trade Directory Entries</b></p> <p>Name: Pressing Needs            Location: 9, Erncroft Way, Twickenham, TW1 1DA            Classification: Ironing &amp; Home Laundry Services            Status: <b>Active</b>            Positional Accuracy: Automatically positioned to the address</p>	A17NE (NW)	970	-	515767 174073
137	<p><b>Contemporary Trade Directory Entries</b></p> <p>Name: M K G 3000            Location: Tower Road, Twickenham, TW1 4PP            Classification: Garage Services            Status: <b>Active</b>            Positional Accuracy: Automatically positioned to the address</p>	A7SW (SW)	994	-	515537 172415
137	<p><b>Contemporary Trade Directory Entries</b></p> <p>Name: Peaches &amp; Clean            Location: Tower Rd, Twickenham, Middlesex, TW1 4PS            Classification: Dry Cleaners            Status: <b>Inactive</b>            Positional Accuracy: Manually positioned to the road within the address or location</p>	A7SW (SW)	998	-	515552 172392
138	<p><b>Fuel Station Entries</b></p> <p>Name: Shell Oak Lane            Location: 5-11, Richmond Road Oak Lane, , Twickenham, Outer London, TW1 3AB            Brand: SHELL            Premises Type: Petrol Station            Status: <b>Open</b>            Positional Accuracy: Manually positioned to the address or location</p>	A18SE (NE)	304	-	516459 173508

Map ID	Details	Quadrant Reference (Compass Direction)	Estimated Distance From Site	Contact	NGR
139	<b>Fuel Station Entries</b> Name: New Island Filling Station Location: East Lancashire Road , , Twickenham, Outer London, TW1 3DY Brand: OBSOLETE Premises Type: Not Applicable Status: <b>Obsolete</b> Positional Accuracy: Manually positioned to the address or location	A8SW (S)	689	-	516010 172446
140	<b>Points of Interest - Commercial Services</b> Name: S K Auto Locksmith Location: Thames Eyot, Cross Deep, Twickenham, TW1 4QL Category: Repair and Servicing Class Code: Vehicle Repair, Testing and Servicing Positional Accuracy: Positioned to address or location	A13SW (SW)	96	8	516199 173021
141	<b>Points of Interest - Commercial Services</b> Name: The Little Body Shop Location: 59 Holly Rd, Twickenham, Middlesex, TW1 4HW Category: Repair and Servicing Class Code: Vehicle Repair, Testing and Servicing Positional Accuracy: Positioned to address or location	A13NW (W)	107	8	516154 173208
141	<b>Points of Interest - Commercial Services</b> Name: The Little Body Shop Location: 59 Holly Road, Twickenham, TW1 4HF Category: Repair and Servicing Class Code: Vehicle Repair, Testing and Servicing Positional Accuracy: Positioned to address or location	A13NW (W)	107	8	516154 173208
141	<b>Points of Interest - Commercial Services</b> Name: The Little Body Shop Location: 59 Holly Road, Twickenham, TW1 4HF Category: Repair and Servicing Class Code: Vehicle Repair, Testing and Servicing Positional Accuracy: Positioned to address or location	A13NW (W)	107	8	516155 173208
141	<b>Points of Interest - Commercial Services</b> Name: Twickenham Autos Location: 65 Holly Road, Twickenham, TW1 4HF Category: Repair and Servicing Class Code: Vehicle Repair, Testing and Servicing Positional Accuracy: Positioned to address or location	A13NW (W)	113	8	516141 173202
141	<b>Points of Interest - Commercial Services</b> Name: Carcare Location: 67 Holly Road, Twickenham, TW1 4HF Category: Repair and Servicing Class Code: Vehicle Repair, Testing and Servicing Positional Accuracy: Positioned to address or location	A13NW (W)	127	8	516114 173184
142	<b>Points of Interest - Commercial Services</b> Name: Hedsor Engineers Ltd Location: 40c Heath Road, Twickenham, TW1 4BZ Category: Construction Services Class Code: Metalworkers Including Blacksmiths Positional Accuracy: Positioned to address or location	A13SW (W)	185	8	516046 173152
143	<b>Points of Interest - Commercial Services</b> Name: Pure Juice Company Ltd Location: 44 London Road, Twickenham, TW1 3RR Category: Transport, Storage and Delivery Class Code: Distribution and Haulage Positional Accuracy: Positioned to address or location	A13NW (N)	204	8	516233 173452
143	<b>Points of Interest - Commercial Services</b> Name: Pure Juice Company Ltd Location: 44 London Road, Twickenham, TW1 3RR Category: Transport, Storage and Delivery Class Code: Distribution and Haulage Positional Accuracy: Positioned to address or location	A13NW (N)	204	8	516233 173452
144	<b>Points of Interest - Commercial Services</b> Name: Shell Oak Lane Location: 5-11 Richmond Road, Twickenham, TW1 3AB Category: Personal, Consumer and other Services Class Code: Vehicle Cleaning Services Positional Accuracy: Positioned to address or location	A13NE (NE)	295	8	516452 173501
144	<b>Points of Interest - Commercial Services</b> Name: Shell Car Wash Location: 5-11 Richmond Road, Twickenham, TW1 3AB Category: Personal, Consumer and other Services Class Code: Vehicle Cleaning Services Positional Accuracy: Positioned to address or location	A13NE (NE)	300	8	516465 173499

Map ID	Details	Quadrant Reference (Compass Direction)	Estimated Distance From Site	Contact	NGR
144	<b>Points of Interest - Commercial Services</b> Name: Car Wash Location: 5-11 Richmond Road, Twickenham, TW1 3AB Category: Personal, Consumer and other Services Class Code: Vehicle Cleaning Services Positional Accuracy: Positioned to address or location	A18SE (NE)	304	8	516459 173508
145	<b>Points of Interest - Commercial Services</b> Name: Macopharma (UK Ltd) Location: Regal House 70, London Road, Twickenham, TW1 3QS Category: Transport, Storage and Delivery Class Code: Distribution and Haulage Positional Accuracy: Positioned to address or location	A18SW (N)	370	8	516162 173603
146	<b>Points of Interest - Commercial Services</b> Name: Orleans Garage Location: 91-93 Richmond Road, Twickenham, TW1 3AW Category: Repair and Servicing Class Code: Vehicle Repair, Testing and Servicing Positional Accuracy: Positioned to address or location	A19SW (NE)	582	8	516689 173678
146	<b>Points of Interest - Commercial Services</b> Name: Orleans Garage Location: 91-93 Richmond Road, Twickenham, TW1 3AW Category: Repair and Servicing Class Code: Vehicle Repair, Testing and Servicing Positional Accuracy: Positioned to address or location	A19SW (NE)	582	8	516689 173678
146	<b>Points of Interest - Commercial Services</b> Name: Orleans Garage Location: 91-93 Richmond Road, Twickenham, TW1 3AW Category: Repair and Servicing Class Code: Vehicle Repair, Testing and Servicing Positional Accuracy: Positioned to address or location	A19SW (NE)	582	8	516689 173678
147	<b>Points of Interest - Commercial Services</b> Name: L J Motorcycle Repairs Location: Unit D1 1, Strawberry Vale, Twickenham, TW1 4RP Category: Repair and Servicing Class Code: Vehicle Repair, Testing and Servicing Positional Accuracy: Positioned to address or location	A8SW (S)	650	8	516036 172478
147	<b>Points of Interest - Commercial Services</b> Name: Mercury Motors Ltd Location: 5-7 Strawberry Vale, Twickenham, TW1 4RX Category: Repair and Servicing Class Code: Vehicle Repair, Testing and Servicing Positional Accuracy: Positioned to address or location	A8SW (S)	683	8	516011 172452
147	<b>Points of Interest - Commercial Services</b> Name: Mercury Motors Ltd Location: 5-7 Strawberry Vale, Twickenham, TW1 4RX Category: Repair and Servicing Class Code: Vehicle Repair, Testing and Servicing Positional Accuracy: Positioned to address or location	A8SW (S)	683	8	516011 172452
147	<b>Points of Interest - Commercial Services</b> Name: Mercury Motors Location: 5-7 Strawberry Vale, Twickenham, TW1 4RX Category: Repair and Servicing Class Code: Vehicle Repair, Testing and Servicing Positional Accuracy: Positioned to address or location	A8SW (S)	683	8	516011 172452
148	<b>Points of Interest - Commercial Services</b> Name: S W Motors Location: 3-5 Edwin Road, Twickenham, TW1 4JJ Category: Repair and Servicing Class Code: Vehicle Repair, Testing and Servicing Positional Accuracy: Positioned to address or location	A12SW (W)	655	8	515575 173146
148	<b>Points of Interest - Commercial Services</b> Name: S W Motors Location: 3-5 Edwin Road, Twickenham, TW1 4JJ Category: Repair and Servicing Class Code: Vehicle Repair, Testing and Servicing Positional Accuracy: Positioned to address or location	A12SW (W)	655	8	515575 173146
148	<b>Points of Interest - Commercial Services</b> Name: Xpress Auto Locksmith Services Location: 3-5 Edwin Road, Twickenham, TW1 4JJ Category: Repair and Servicing Class Code: Vehicle Repair, Testing and Servicing Positional Accuracy: Positioned to address or location	A12SW (W)	656	8	515575 173146

Map ID	Details	Quadrant Reference (Compass Direction)	Estimated Distance From Site	Contact	NGR
148	<b>Points of Interest - Commercial Services</b> Name: S W Motors Location: 3-5 Edwin Road, Twickenham, TW1 4JJ Category: Repair and Servicing Class Code: Vehicle Repair, Testing and Servicing Positional Accuracy: Positioned to address or location	A12SW (W)	656	8	515575 173146
148	<b>Points of Interest - Commercial Services</b> Name: Bishco London Ltd Location: Electroline House, Lion Road, Twickenham, Middlesex, TW1 4JH Category: Recycling Services Class Code: Recycling, Reclamation and Disposal Positional Accuracy: Positioned to address or location	A12NW (W)	665	8	515568 173192
149	<b>Points of Interest - Commercial Services</b> Name: Arch Welding & Fabrication Location: 40 Popes Grove, Twickenham, TW1 4JY Category: Construction Services Class Code: Metalworkers Including Blacksmiths Positional Accuracy: Positioned to address or location	A7NE (SW)	713	8	515648 172722
149	<b>Points of Interest - Commercial Services</b> Name: Clarke Iron Location: Arch 34 Popes Gro, Twickenham, Middlesex, TW2 5TA Category: Construction Services Class Code: Metalworkers Including Blacksmiths Positional Accuracy: Positioned to address or location	A7NW (SW)	741	8	515616 172718
149	<b>Points of Interest - Commercial Services</b> Name: Clarke Iron Ltd Location: 34 Popes Grove, Twickenham, TW1 4JY Category: Construction Services Class Code: Metalworkers Including Blacksmiths Positional Accuracy: Positioned to address or location	A7NW (SW)	741	8	515616 172718
150	<b>Points of Interest - Commercial Services</b> Name: Proper Energy Location: 37a Hamilton Road, Twickenham, TW2 6SN Category: Recycling Services Class Code: Recycling, Reclamation and Disposal Positional Accuracy: Positioned to address or location	A12NW (W)	812	8	515448 173349
150	<b>Points of Interest - Commercial Services</b> Name: Proper Oils Location: 37 Hamilton Road, Twickenham, TW2 6SN Category: Recycling Services Class Code: Recycling, Reclamation and Disposal Positional Accuracy: Positioned to address or location	A12NW (W)	826	8	515443 173383
151	<b>Points of Interest - Commercial Services</b> Name: The Green Service Centre Location: 76-78 Colne Road, Twickenham, TW2 6QE Category: Repair and Servicing Class Code: Vehicle Repair, Testing and Servicing Positional Accuracy: Positioned to address or location	A12NW (W)	854	8	515378 173186
151	<b>Points of Interest - Commercial Services</b> Name: Turner Automotive Location: Ryecroft Works, Edwin Rd, Twickenham, Middlesex, TW2 6SP Category: Repair and Servicing Class Code: Vehicle Repair, Testing and Servicing Positional Accuracy: Positioned to address or location	A12NW (W)	861	8	515372 173198
151	<b>Points of Interest - Commercial Services</b> Name: Victors Location: Ryecroft Works, Edwin Rd, Twickenham, Middlesex, TW2 6SP Category: Repair and Servicing Class Code: Vehicle Repair, Testing and Servicing Positional Accuracy: Positioned to address or location	A12NW (W)	861	8	515372 173197
151	<b>Points of Interest - Commercial Services</b> Name: Phoenix A S E Location: Unit 2 Ryecroft Works, Edwin Road, Twickenham, TW2 6SP Category: Repair and Servicing Class Code: Vehicle Repair, Testing and Servicing Positional Accuracy: Positioned to address or location	A12NW (W)	861	8	515372 173198
151	<b>Points of Interest - Commercial Services</b> Name: Victors Location: Ryecroft Works, Edwin Road, Twickenham, Middlesex, TW2 6SP Category: Repair and Servicing Class Code: Vehicle Repair, Testing and Servicing Positional Accuracy: Positioned to address or location	A12NW (W)	861	8	515372 173197

Map ID	Details	Quadrant Reference (Compass Direction)	Estimated Distance From Site	Contact	NGR
151	<b>Points of Interest - Commercial Services</b> Name: Turner Automotive Location: Ryecroft Works, Edwin Road, Twickenham, TW2 6SP Category: Repair and Servicing Class Code: Vehicle Repair, Testing and Servicing Positional Accuracy: Positioned to address or location	A12NW (W)	861	8	515372 173198
151	<b>Points of Interest - Commercial Services</b> Name: Phoenix Automotive Structural Engineers Location: Unit 2 Ryecroft Works, Edwin Road, Twickenham, TW2 6SP Category: Repair and Servicing Class Code: Vehicle Repair, Testing and Servicing Positional Accuracy: Positioned to address or location	A12NW (W)	862	8	515371 173197
152	<b>Points of Interest - Commercial Services</b> Name: Churchill Garage Location: 193 Richmond Road, Twickenham, TW1 2NJ Category: Repair and Servicing Class Code: Vehicle Repair, Testing and Servicing Positional Accuracy: Positioned to address or location	A19NE (NE)	909	8	516968 173860
152	<b>Points of Interest - Commercial Services</b> Name: Churchill Garage Location: 193 Richmond Road, Twickenham, TW1 2NJ Category: Repair and Servicing Class Code: Vehicle Repair, Testing and Servicing Positional Accuracy: Positioned to address or location	A19NE (NE)	909	8	516968 173860
153	<b>Points of Interest - Commercial Services</b> Name: Billy Allen Autos Ltd Location: 56 The Green, Twickenham, TW2 5AB Category: Repair and Servicing Class Code: Vehicle Repair, Testing and Servicing Positional Accuracy: Positioned to address or location	A12SW (W)	915	8	515322 173027
153	<b>Points of Interest - Commercial Services</b> Name: Billy Allen Autos Ltd Location: 56 The Green, Twickenham, TW2 5AB Category: Repair and Servicing Class Code: Vehicle Repair, Testing and Servicing Positional Accuracy: Positioned to address or location	A12SW (W)	916	8	515320 173033
154	<b>Points of Interest - Commercial Services</b> Name: French Correction Garage Location: 148 Amyand Park Road, Twickenham, TW1 3HY Category: Repair and Servicing Class Code: Vehicle Repair, Testing and Servicing Positional Accuracy: Positioned to address or location	A19NW (NE)	923	8	516691 174086
155	<b>Points of Interest - Commercial Services</b> Name: M K G 3000 Location: Tower Road, Twickenham, TW1 4PP Category: Repair and Servicing Class Code: Vehicle Repair, Testing and Servicing Positional Accuracy: Positioned to address or location	A7SW (SW)	994	8	515537 172414
156	<b>Points of Interest - Education and Health</b> Name: St Johns & Amyand House Location: St. Johns & Amyand House, Strafford Road, Twickenham, TW1 3AD Category: Health Practitioners and Establishments Class Code: Hospitals Positional Accuracy: Positioned to address or location	A18SE (N)	429	8	516405 173668
157	<b>Points of Interest - Manufacturing and Production</b> Name: Works Location: Not Supplied Category: Industrial Features Class Code: Unspecified Works Or Factories Positional Accuracy: Positioned to an adjacent address or location	A13NW (NW)	74	8	516215 173284
157	<b>Points of Interest - Manufacturing and Production</b> Name: Works Location: Not Supplied Category: Industrial Features Class Code: Unspecified Works Or Factories Positional Accuracy: Positioned to an adjacent address or location	A13NW (N)	124	8	516219 173357
157	<b>Points of Interest - Manufacturing and Production</b> Name: Works Location: TW1 Category: Industrial Features Class Code: Unspecified Works Or Factories Positional Accuracy: Positioned to an adjacent address or location	A13NW (N)	125	8	516219 173358

Map ID	Details	Quadrant Reference (Compass Direction)	Estimated Distance From Site	Contact	NGR
158	<b>Points of Interest - Manufacturing and Production</b> Name: Works Location: TW1 Category: Industrial Features Class Code: Unspecified Works Or Factories Positional Accuracy: Positioned to an adjacent address or location	A13SE (E)	82	8	516428 173147
158	<b>Points of Interest - Manufacturing and Production</b> Name: Works Location: Not Supplied Category: Industrial Features Class Code: Unspecified Works Or Factories Positional Accuracy: Positioned to an adjacent address or location	A13SE (E)	83	8	516428 173146
158	<b>Points of Interest - Manufacturing and Production</b> Name: Works Location: Not Supplied Category: Industrial Features Class Code: Unspecified Works Or Factories Positional Accuracy: Positioned to an adjacent address or location	A13SE (E)	92	8	516443 173158
158	<b>Points of Interest - Manufacturing and Production</b> Name: Works Location: TW1 Category: Industrial Features Class Code: Unspecified Works Or Factories Positional Accuracy: Positioned to an adjacent address or location	A13SE (E)	92	8	516443 173159
158	<b>Points of Interest - Manufacturing and Production</b> Name: Works Location: Not Supplied Category: Industrial Features Class Code: Unspecified Works Or Factories Positional Accuracy: Positioned to an adjacent address or location	A13SE (E)	105	8	516452 173145
159	<b>Points of Interest - Manufacturing and Production</b> Name: Works Location: Not Supplied Category: Industrial Features Class Code: Unspecified Works Or Factories Positional Accuracy: Positioned to an adjacent address or location	A13NW (W)	132	8	516112 173190
159	<b>Points of Interest - Manufacturing and Production</b> Name: Works Location: TW1 Category: Industrial Features Class Code: Unspecified Works Or Factories Positional Accuracy: Positioned to an adjacent address or location	A13NW (W)	132	8	516112 173190
160	<b>Points of Interest - Manufacturing and Production</b> Name: Works Location: Not Supplied Category: Industrial Features Class Code: Unspecified Works Or Factories Positional Accuracy: Positioned to an adjacent address or location	A13NE (E)	218	8	516573 173189
161	<b>Points of Interest - Manufacturing and Production</b> Name: Works Location: Not Supplied Category: Industrial Features Class Code: Unspecified Works Or Factories Positional Accuracy: Positioned to an adjacent address or location	A13NW (NW)	236	8	516113 173413
161	<b>Points of Interest - Manufacturing and Production</b> Name: Works Location: TW1 Category: Industrial Features Class Code: Unspecified Works Or Factories Positional Accuracy: Positioned to an adjacent address or location	A13NW (NW)	236	8	516113 173413
162	<b>Points of Interest - Manufacturing and Production</b> Name: Works Location: Not Supplied Category: Industrial Features Class Code: Unspecified Works Or Factories Positional Accuracy: Positioned to an adjacent address or location	A18SE (NE)	354	8	516492 173545
162	<b>Points of Interest - Manufacturing and Production</b> Name: Works Location: TW1 Category: Industrial Features Class Code: Unspecified Works Or Factories Positional Accuracy: Positioned to address or location	A18SE (NE)	354	8	516496 173543



Map ID	Details	Quadrant Reference (Compass Direction)	Estimated Distance From Site	Contact	NGR
163	<b>Points of Interest - Manufacturing and Production</b> Name: Regus Plc Location: Regal House 70, London Road, Twickenham, TW1 3QS Category: Industrial Features Class Code: Business Parks and Industrial Estates Positional Accuracy: Positioned to address or location	A18SW (N)	370	8	516162 173603
164	<b>Points of Interest - Manufacturing and Production</b> Name: Tank Location: TW1 Category: Industrial Features Class Code: Tanks (Generic) Positional Accuracy: Positioned to an adjacent address or location	A18NW (N)	620	8	516167 173863
165	<b>Points of Interest - Manufacturing and Production</b> Name: Works Location: TW1 Category: Industrial Features Class Code: Unspecified Works Or Factories Positional Accuracy: Positioned to address or location	A12NW (W)	634	8	515598 173173
166	<b>Points of Interest - Manufacturing and Production</b> Name: Works Location: Not Supplied Category: Industrial Features Class Code: Unspecified Works Or Factories Positional Accuracy: Positioned to an adjacent address or location	A8SW (S)	653	8	516100 172454
166	<b>Points of Interest - Manufacturing and Production</b> Name: Works Location: TW1 Category: Industrial Features Class Code: Unspecified Works Or Factories Positional Accuracy: Positioned to an adjacent address or location	A8SW (S)	654	8	516096 172454
166	<b>Points of Interest - Manufacturing and Production</b> Name: Works Location: TW1 Category: Industrial Features Class Code: Unspecified Works Or Factories Positional Accuracy: Positioned to an adjacent address or location	A8SW (S)	661	8	516030 172468
166	<b>Points of Interest - Manufacturing and Production</b> Name: Works Location: Not Supplied Category: Industrial Features Class Code: Unspecified Works Or Factories Positional Accuracy: Positioned to an adjacent address or location	A8SW (S)	662	8	516026 172469
167	<b>Points of Interest - Manufacturing and Production</b> Name: Works Location: TW1 Category: Industrial Features Class Code: Unspecified Works Or Factories Positional Accuracy: Positioned to an adjacent address or location	A12SW (W)	655	8	515576 173143
167	<b>Points of Interest - Manufacturing and Production</b> Name: Works Location: TW1 Category: Industrial Features Class Code: Unspecified Works Or Factories Positional Accuracy: Positioned to address or location	A12SW (W)	669	8	515562 173156
167	<b>Points of Interest - Manufacturing and Production</b> Name: Works Location: Not Supplied Category: Industrial Features Class Code: Unspecified Works Or Factories Positional Accuracy: Positioned to an adjacent address or location	A12SW (W)	737	8	515494 173119
167	<b>Points of Interest - Manufacturing and Production</b> Name: Works Location: TW2 Category: Industrial Features Class Code: Unspecified Works Or Factories Positional Accuracy: Positioned to address or location	A12SW (W)	737	8	515494 173123
168	<b>Points of Interest - Manufacturing and Production</b> Name: St Margarets Business Centre Location: TW1 Category: Industrial Features Class Code: Business Parks and Industrial Estates Positional Accuracy: Positioned to an adjacent address or location	A18NE (N)	805	8	516546 174018

Map ID	Details	Quadrant Reference (Compass Direction)	Estimated Distance From Site	Contact	NGR
168	<b>Points of Interest - Manufacturing and Production</b> Name: St Margarets Business Centre Location: TW1 Category: Industrial Features Class Code: Business Parks and Industrial Estates Positional Accuracy: Positioned to an adjacent address or location	A18NE (N)	808	8	516546 174022
169	<b>Points of Interest - Manufacturing and Production</b> Name: Works Location: TW1 Category: Industrial Features Class Code: Unspecified Works Or Factories Positional Accuracy: Positioned to address or location	A19SE (NE)	809	8	516975 173706
170	<b>Points of Interest - Manufacturing and Production</b> Name: Works Location: Not Supplied Category: Industrial Features Class Code: Unspecified Works Or Factories Positional Accuracy: Positioned to an adjacent address or location	A12SW (W)	814	8	515418 173077
170	<b>Points of Interest - Manufacturing and Production</b> Name: Works Location: TW2 Category: Industrial Features Class Code: Unspecified Works Or Factories Positional Accuracy: Positioned to an adjacent address or location	A12SW (W)	814	8	515418 173077
170	<b>Points of Interest - Manufacturing and Production</b> Name: Works Location: TW2 Category: Industrial Features Class Code: Unspecified Works Or Factories Positional Accuracy: Positioned to address or location	A12SW (W)	824	8	515409 173062
170	<b>Points of Interest - Manufacturing and Production</b> Name: Works Location: Not Supplied Category: Industrial Features Class Code: Unspecified Works Or Factories Positional Accuracy: Positioned to an adjacent address or location	A12SW (W)	825	8	515408 173065
171	<b>Points of Interest - Manufacturing and Production</b> Name: Works Location: TW2 Category: Industrial Features Class Code: Unspecified Works Or Factories Positional Accuracy: Positioned to an adjacent address or location	A12NW (W)	856	8	515376 173182
171	<b>Points of Interest - Manufacturing and Production</b> Name: Works Location: Not Supplied Category: Industrial Features Class Code: Unspecified Works Or Factories Positional Accuracy: Positioned to an adjacent address or location	A12NW (W)	857	8	515375 173182
171	<b>Points of Interest - Manufacturing and Production</b> Name: Works Location: TW2 Category: Industrial Features Class Code: Unspecified Works Or Factories Positional Accuracy: Positioned to address or location	A12NW (W)	860	8	515373 173196
171	<b>Points of Interest - Manufacturing and Production</b> Name: Works Location: Not Supplied Category: Industrial Features Class Code: Unspecified Works Or Factories Positional Accuracy: Positioned to an adjacent address or location	A12NW (W)	861	8	515372 173194
171	<b>Points of Interest - Manufacturing and Production</b> Name: Works Location: TW2 Category: Industrial Features Class Code: Unspecified Works Or Factories Positional Accuracy: Positioned to address or location	A12NW (W)	866	8	515366 173182
171	<b>Points of Interest - Manufacturing and Production</b> Name: Works Location: Not Supplied Category: Industrial Features Class Code: Unspecified Works Or Factories Positional Accuracy: Positioned to an adjacent address or location	A12NW (W)	869	8	515363 173184

Map ID	Details	Quadrant Reference (Compass Direction)	Estimated Distance From Site	Contact	NGR
171	<b>Points of Interest - Manufacturing and Production</b> Name: Enessa Works Location: TW2 Category: Industrial Features Class Code: Unspecified Works Or Factories Positional Accuracy: Positioned to address or location	A12NW (W)	889	8	515347 173232
171	<b>Points of Interest - Manufacturing and Production</b> Name: Enessa Works Location: Not Supplied Category: Industrial Features Class Code: Unspecified Works Or Factories Positional Accuracy: Positioned to an adjacent address or location	A12NW (W)	892	8	515344 173234
172	<b>Points of Interest - Manufacturing and Production</b> Name: Works Location: Not Supplied Category: Industrial Features Class Code: Unspecified Works Or Factories Positional Accuracy: Positioned to an adjacent address or location	A17NE (NW)	858	8	515847 173990
173	<b>Points of Interest - Manufacturing and Production</b> Name: Works Location: Not Supplied Category: Industrial Features Class Code: Unspecified Works Or Factories Positional Accuracy: Positioned to an adjacent address or location	A12SW (W)	919	8	515314 173059
173	<b>Points of Interest - Manufacturing and Production</b> Name: Works Location: TW2 Category: Industrial Features Class Code: Unspecified Works Or Factories Positional Accuracy: Positioned to address or location	A12SW (W)	920	8	515314 173057
174	<b>Points of Interest - Public Infrastructure</b> Name: Twickenham Police Station Location: 41 London Road, Twickenham, TW1 3SY Category: Central and Local Government Class Code: Police Stations Positional Accuracy: Positioned to address or location	A13NW (N)	194	8	516191 173423
174	<b>Points of Interest - Public Infrastructure</b> Name: Metropolitan Police Service Location: 41 London Road, Twickenham, TW1 3SY Category: Central and Local Government Class Code: Police Stations Positional Accuracy: Positioned to address or location	A13NW (N)	195	8	516191 173423
174	<b>Points of Interest - Public Infrastructure</b> Name: Metropolitan Police Service Twickenham Location: 41 London Road, Twickenham, TW1 3SY Category: Central and Local Government Class Code: Police Stations Positional Accuracy: Positioned to address or location	A13NW (N)	195	8	516191 173423
175	<b>Points of Interest - Public Infrastructure</b> Name: Shell Service Station Location: 5-11 Richmond Road, Twickenham, TW1 3AB Category: Road And Rail Class Code: Petrol and Fuel Stations Positional Accuracy: Positioned to address or location	A18SE (NE)	304	8	516459 173508
175	<b>Points of Interest - Public Infrastructure</b> Name: Shell Oak Lane Location: 5-11 Richmond Road, Twickenham, TW1 3AB Category: Road And Rail Class Code: Petrol and Fuel Stations Positional Accuracy: Positioned to address or location	A18SE (NE)	304	8	516459 173508
175	<b>Points of Interest - Public Infrastructure</b> Name: Shell Oak Lane Location: 5-11 Richmond Road, Twickenham, TW1 3AB Category: Road And Rail Class Code: Petrol and Fuel Stations Positional Accuracy: Positioned to address or location	A18SE (NE)	304	8	516459 173508
175	<b>Points of Interest - Public Infrastructure</b> Name: Oak Lane Cemetery Location: Not Supplied Category: Infrastructure and Facilities Class Code: Cemeteries and Crematoria Positional Accuracy: Positioned to an adjacent address or location	A18SE (N)	316	8	516386 173556

Map ID	Details	Quadrant Reference (Compass Direction)	Estimated Distance From Site	Contact	NGR
175	<p><b>Points of Interest - Public Infrastructure</b></p> <p>Name: Oak Lane Cemetery            Location: TW1            Category: Infrastructure and Facilities            Class Code: Cemeteries and Crematoria            Positional Accuracy: Positioned to an adjacent address or location</p>	A18SE (N)	321	8	516398 173557
176	<p><b>Points of Interest - Public Infrastructure</b></p> <p>Name: Twickenham Rail Station            Location: Mary'S Terrace, TW1            Category: Public Transport, Stations and Infrastructure            Class Code: Railway Stations, Junctions and Halts            Positional Accuracy: Positioned to address or location</p>	A18SW (N)	465	8	516171 173705
176	<p><b>Points of Interest - Public Infrastructure</b></p> <p>Name: Twickenham Station            Location: Mary'S Terrace, TW1            Category: Public Transport, Stations and Infrastructure            Class Code: Railway Stations, Junctions and Halts            Positional Accuracy: Positioned to address or location</p>	A18SW (N)	465	8	516171 173705
176	<p><b>Points of Interest - Public Infrastructure</b></p> <p>Name: Weir            Location: TW1            Category: Water            Class Code: Weirs, Sluices and Dams            Positional Accuracy: Positioned to an adjacent address or location</p>	A18SW (N)	500	8	516144 173734
176	<p><b>Points of Interest - Public Infrastructure</b></p> <p>Name: Weir            Location: TW1            Category: Water            Class Code: Weirs, Sluices and Dams            Positional Accuracy: Positioned to an adjacent address or location</p>	A18SW (N)	500	8	516147 173735
176	<p><b>Points of Interest - Public Infrastructure</b></p> <p>Name: Weir            Location: TW1            Category: Water            Class Code: Weirs, Sluices and Dams            Positional Accuracy: Positioned to an adjacent address or location</p>	A18SW (N)	519	8	516232 173771
176	<p><b>Points of Interest - Public Infrastructure</b></p> <p>Name: Weir            Location: TW1            Category: Water            Class Code: Weirs, Sluices and Dams            Positional Accuracy: Positioned to an adjacent address or location</p>	A18SW (N)	520	8	516234 173772
177	<p><b>Points of Interest - Public Infrastructure</b></p> <p>Name: Weir            Location: TW1            Category: Water            Class Code: Weirs, Sluices and Dams            Positional Accuracy: Positioned to an adjacent address or location</p>	A18SW (NW)	526	8	516056 173727
177	<p><b>Points of Interest - Public Infrastructure</b></p> <p>Name: Weir            Location: TW1            Category: Water            Class Code: Weirs, Sluices and Dams            Positional Accuracy: Positioned to an adjacent address or location</p>	A18SW (NW)	527	8	516053 173726
177	<p><b>Points of Interest - Public Infrastructure</b></p> <p>Name: Weir            Location: TW1            Category: Water            Class Code: Weirs, Sluices and Dams            Positional Accuracy: Positioned to an adjacent address or location</p>	A18SW (NW)	542	8	515969 173693
177	<p><b>Points of Interest - Public Infrastructure</b></p> <p>Name: Weir            Location: TW1            Category: Water            Class Code: Weirs, Sluices and Dams            Positional Accuracy: Positioned to an adjacent address or location</p>	A18SW (NW)	544	8	515967 173693
178	<p><b>Points of Interest - Public Infrastructure</b></p> <p>Name: Weir            Location: TW1            Category: Water            Class Code: Weirs, Sluices and Dams            Positional Accuracy: Positioned to an adjacent address or location</p>	A18SE (N)	577	8	516319 173832

Map ID	Details	Quadrant Reference (Compass Direction)	Estimated Distance From Site	Contact	NGR
178	<b>Points of Interest - Public Infrastructure</b> Name: Weir Location: TW1 Category: Water Class Code: Weirs, Sluices and Dams Positional Accuracy: Positioned to an adjacent address or location	A18SE (N)	579	8	516322 173833
178	<b>Points of Interest - Public Infrastructure</b> Name: Weir Location: TW1 Category: Water Class Code: Weirs, Sluices and Dams Positional Accuracy: Positioned to an adjacent address or location	A18NE (N)	666	8	516348 173919
178	<b>Points of Interest - Public Infrastructure</b> Name: Weir Location: TW1 Category: Water Class Code: Weirs, Sluices and Dams Positional Accuracy: Positioned to an adjacent address or location	A18NE (N)	666	8	516346 173919
179	<b>Points of Interest - Public Infrastructure</b> Name: Bishco Location: Electroline House 15, Lion Road, Twickenham, TW1 4JH Category: Infrastructure and Facilities Class Code: Waste Storage, Processing and Disposal Positional Accuracy: Positioned to address or location	A12NW (W)	666	8	515568 173192
179	<b>Points of Interest - Public Infrastructure</b> Name: Bishco London Ltd Location: Electroline House 15, Lion Road, Twickenham, TW1 4JH Category: Infrastructure and Facilities Class Code: Waste Storage, Processing and Disposal Positional Accuracy: Positioned to address or location	A12NW (W)	666	8	515568 173192
180	<b>Points of Interest - Public Infrastructure</b> Name: Barnham's Location: 190 Heath Road, Twickenham, TW2 5TX Category: Infrastructure and Facilities Class Code: Waste Storage, Processing and Disposal Positional Accuracy: Positioned to address or location	A12SW (W)	725	8	515507 173093
181	<b>Points of Interest - Public Infrastructure</b> Name: Weir Location: TW1 Category: Water Class Code: Weirs, Sluices and Dams Positional Accuracy: Positioned to an adjacent address or location	A18NE (N)	760	8	516361 174012
181	<b>Points of Interest - Public Infrastructure</b> Name: Weir Location: TW1 Category: Water Class Code: Weirs, Sluices and Dams Positional Accuracy: Positioned to an adjacent address or location	A18NE (N)	762	8	516364 174014
182	<b>Points of Interest - Public Infrastructure</b> Name: Weir Location: TW1 Category: Water Class Code: Weirs, Sluices and Dams Positional Accuracy: Positioned to an adjacent address or location	A18NE (N)	842	8	516324 174097
182	<b>Points of Interest - Public Infrastructure</b> Name: Weir Location: TW1 Category: Water Class Code: Weirs, Sluices and Dams Positional Accuracy: Positioned to an adjacent address or location	A18NE (N)	844	8	516328 174098
182	<b>Points of Interest - Public Infrastructure</b> Name: Weir Location: TW1 Category: Water Class Code: Weirs, Sluices and Dams Positional Accuracy: Positioned to an adjacent address or location	A18NW (N)	916	8	516290 174171
183	<b>Points of Interest - Public Infrastructure</b> Name: Weir Location: TW2 Category: Water Class Code: Weirs, Sluices and Dams Positional Accuracy: Positioned to an adjacent address or location	A12NW (W)	851	8	515460 173495

Map ID	Details	Quadrant Reference (Compass Direction)	Estimated Distance From Site	Contact	NGR
183	<b>Points of Interest - Public Infrastructure</b> Name: Weir Location: TW2 Category: Water Class Code: Weirs, Sluices and Dams Positional Accuracy: Positioned to an adjacent address or location	A12NW (W)	853	8	515458 173495
184	<b>Points of Interest - Public Infrastructure</b> Name: Weir Location: TW2 Category: Water Class Code: Weirs, Sluices and Dams Positional Accuracy: Positioned to an adjacent address or location	A12NW (W)	946	8	515339 173450
184	<b>Points of Interest - Public Infrastructure</b> Name: Weir Location: TW2 Category: Water Class Code: Weirs, Sluices and Dams Positional Accuracy: Positioned to an adjacent address or location	A12NW (W)	948	8	515337 173450
185	<b>Points of Interest - Public Infrastructure</b> Name: Strawberry Hill Rail Station Location: Strawberry Hill Station, TW1 Category: Public Transport, Stations and Infrastructure Class Code: Railway Stations, Junctions and Halts Positional Accuracy: Positioned to address or location	A7SW (SW)	979	8	515527 172448
185	<b>Points of Interest - Public Infrastructure</b> Name: Strawberry Hill Station Location: Strawberry Hill Station, TW1 Category: Public Transport, Stations and Infrastructure Class Code: Railway Stations, Junctions and Halts Positional Accuracy: Positioned to address or location	A7SW (SW)	979	8	515527 172448
186	<b>Points of Interest - Recreational and Environmental</b> Name: Playground Location: Wharf Lane, TW1 Category: Recreational Class Code: Playgrounds Positional Accuracy: Positioned to an adjacent address or location	A13SW (SW)	0	8	516247 173128
187	<b>Points of Interest - Recreational and Environmental</b> Name: Play Area Location: Not Supplied Category: Recreational Class Code: Playgrounds Positional Accuracy: Positioned to an adjacent address or location	A13NW (NW)	133	8	516164 173315
187	<b>Points of Interest - Recreational and Environmental</b> Name: Play Area Location: TW1 Category: Recreational Class Code: Playgrounds Positional Accuracy: Positioned to an adjacent address or location	A13NW (NW)	136	8	516160 173315
188	<b>Points of Interest - Recreational and Environmental</b> Name: Playground Location: TW1 Category: Recreational Class Code: Playgrounds Positional Accuracy: Positioned to an adjacent address or location	A8NW (SW)	622	8	516008 172520
189	<b>Points of Interest - Recreational and Environmental</b> Name: Play Area Location: TW10 Category: Recreational Class Code: Playgrounds Positional Accuracy: Positioned to an adjacent address or location	A9NW (SE)	684	8	516777 172623
190	<b>Points of Interest - Recreational and Environmental</b> Name: Playground Location: Not Supplied Category: Recreational Class Code: Playgrounds Positional Accuracy: Positioned to an adjacent address or location	A18NE (N)	735	8	516386 173984
190	<b>Points of Interest - Recreational and Environmental</b> Name: Playground Location: Lancaster Place, TW1 Category: Recreational Class Code: Playgrounds Positional Accuracy: Positioned to address or location	A18NE (N)	741	8	516388 173990

Map ID	Details	Quadrant Reference (Compass Direction)	Estimated Distance From Site	Contact	NGR
190	<b>Points of Interest - Recreational and Environmental</b> Name: Playground Location: Lancaster Place, TW1 Category: Recreational Class Code: Playgrounds Positional Accuracy: Positioned to address or location	A18NE (N)	743	8	516389 173992
191	<b>Points of Interest - Recreational and Environmental</b> Name: Playground Location: Not Supplied Category: Recreational Class Code: Playgrounds Positional Accuracy: Positioned to an adjacent address or location	A14NE (E)	779	8	517119 173342
191	<b>Points of Interest - Recreational and Environmental</b> Name: Playground Location: Riverside, TW1 Category: Recreational Class Code: Playgrounds Positional Accuracy: Positioned to an adjacent address or location	A14NE (E)	779	8	517119 173342
192	<b>Points of Interest - Recreational and Environmental</b> Name: Playground Location: Not Supplied Category: Recreational Class Code: Playgrounds Positional Accuracy: Positioned to an adjacent address or location	A9NE (SE)	805	8	517035 172754
192	<b>Points of Interest - Recreational and Environmental</b> Name: Playground Location: Riverside Drive, TW10 Category: Recreational Class Code: Playgrounds Positional Accuracy: Positioned to an adjacent address or location	A9NE (SE)	805	8	517035 172754
193	<b>Points of Interest - Recreational and Environmental</b> Name: Play Area Location: TW1 Category: Recreational Class Code: Playgrounds Positional Accuracy: Positioned to an adjacent address or location	A18NW (N)	808	8	516028 174020
194	<b>Points of Interest - Recreational and Environmental</b> Name: Playground Location: Craneford Way, TW2 Category: Recreational Class Code: Playgrounds Positional Accuracy: Positioned to address or location	A17SW (NW)	958	8	515379 173583

Map ID	Details	Quadrant Reference (Compass Direction)	Estimated Distance From Site	Contact	NGR
195	<b>Local Nature Reserves</b> Name: Ham Lands Multiple Area: Y Area (m2): 600125.3 Source: Natural England Designation Date: 1st January 1992	A13SE (SE)	147	9	516392 172984



Agency & Hydrological	Version	Update Cycle
<b>Contaminated Land Register Entries and Notices</b> Royal Borough of Kingston upon Thames - Environmental Health Department Spelthorne Borough Council - Environmental Health Department London Borough of Wandsworth - Environmental Health Department London Borough of Merton - Environmental Health Department Environment Agency - Head Office London Borough of Hounslow - Contaminated Land Section London Borough of Ealing - Environmental Health and Trading Standards Division Elmbridge Borough Council - Environmental Health Department London Borough of Richmond upon Thames - Planning and Review Department	April 2013 April 2014 January 2013 January 2015 June 2020 May 2014 October 2013 September 2013 September 2014	Annual Rolling Update Annual Rolling Update Annual Rolling Update Annual Rolling Update Annually Annual Rolling Update Annual Rolling Update Annual Rolling Update Annual Rolling Update
<b>Discharge Consents</b> Environment Agency - Thames Region	July 2020	Quarterly
<b>Enforcement and Prohibition Notices</b> Environment Agency - Thames Region	March 2013	Annual Rolling Update
<b>Integrated Pollution Controls</b> Environment Agency - Thames Region	October 2008	Variable
<b>Integrated Pollution Prevention And Control</b> Environment Agency - South East Region - Kent & South London Area Environment Agency - South East Region - North East Thames Area Environment Agency - South East Region - West Thames Area Environment Agency - Thames Region	July 2020 July 2020 July 2020 July 2020	Quarterly Quarterly Quarterly Quarterly
<b>Local Authority Integrated Pollution Prevention And Control</b> London Borough of Wandsworth - Environmental Health Department Elmbridge Borough Council - Environmental Health Department Spelthorne Borough Council - Environmental Health Department London Borough of Hounslow - Environmental Health Department London Borough of Richmond upon Thames - Environmental Health Department London Borough of Ealing - Environmental Health and Trading Standards Division Royal Borough of Kingston upon Thames - Environmental Health Department London Port Health Authority - Environmental Services London Borough of Merton - Environmental Health Department	August 2014 December 2014 December 2014 February 2013 January 2015 July 2015 June 2016 October 2014 September 2014	Variable Variable Variable Variable Variable Variable Variable Variable Variable
<b>Local Authority Pollution Prevention and Controls</b> London Borough of Wandsworth - Environmental Health Department Elmbridge Borough Council - Environmental Health Department Spelthorne Borough Council - Environmental Health Department London Borough of Hounslow - Environmental Health Department London Borough of Richmond upon Thames - Environmental Health Department London Borough of Ealing - Environmental Health and Trading Standards Division Royal Borough of Kingston upon Thames - Environmental Health Department London Port Health Authority - Environmental Services London Borough of Merton - Environmental Health Department	August 2014 December 2014 December 2014 February 2013 January 2015 July 2015 June 2016 October 2014 September 2014	Annual Rolling Update Annual Rolling Update Annual Rolling Update Annual Rolling Update Annual Rolling Update Annual Rolling Update Annual Rolling Update Annual Rolling Update Annual Rolling Update
<b>Local Authority Pollution Prevention and Control Enforcements</b> Elmbridge Borough Council - Environmental Health Department London Borough of Wandsworth - Environmental Health Department Spelthorne Borough Council - Environmental Health Department London Borough of Hounslow - Environmental Health Department London Borough of Richmond upon Thames - Environmental Health Department London Borough of Ealing - Environmental Health and Trading Standards Division Royal Borough of Kingston upon Thames - Environmental Health Department London Port Health Authority - Environmental Services London Borough of Merton - Environmental Health Department	April 2013 August 2014 December 2014 February 2013 January 2015 July 2015 June 2016 October 2014 September 2014	Variable Variable Variable Variable Variable Variable Variable Variable Variable
<b>Nearest Surface Water Feature</b> Ordnance Survey	June 2020	
<b>Pollution Incidents to Controlled Waters</b> Environment Agency - Thames Region	September 1999	Not Applicable

Agency & Hydrological	Version	Update Cycle
<b>Prosecutions Relating to Authorised Processes</b> Environment Agency - Thames Region	March 2013	Annual Rolling Update
<b>Prosecutions Relating to Controlled Waters</b> Environment Agency - Thames Region	March 2013	Annual Rolling Update
<b>Registered Radioactive Substances</b> Environment Agency - Thames Region	June 2016	
<b>River Quality</b> Environment Agency - Head Office	November 2001	Not Applicable
<b>River Quality Biology Sampling Points</b> Environment Agency - Head Office	July 2012	Annually
<b>River Quality Chemistry Sampling Points</b> Environment Agency - Head Office	July 2012	Annually
<b>Substantiated Pollution Incident Register</b> Environment Agency - South East Region - Kent & South London Area Environment Agency - South East Region - North East Thames Area Environment Agency - South East Region - West Thames Area Environment Agency - Thames Region - North East Area Environment Agency - Thames Region - South East Area	July 2020 July 2020 July 2020 July 2020 July 2020	Quarterly Quarterly Quarterly Quarterly Quarterly
<b>Water Abstractions</b> Environment Agency - Thames Region	July 2020	Quarterly
<b>Water Industry Act Referrals</b> Environment Agency - Thames Region	October 2017	Quarterly
<b>Groundwater Vulnerability Map</b> Environment Agency - Head Office	June 2018	As notified
<b>Bedrock Aquifer Designations</b> Environment Agency - Head Office	January 2018	Annually
<b>Superficial Aquifer Designations</b> Environment Agency - Head Office	January 2018	Annually
<b>Source Protection Zones</b> Environment Agency - Head Office	October 2019	Quarterly
<b>Extreme Flooding from Rivers or Sea without Defences</b> Environment Agency - Head Office	June 2020	Quarterly
<b>Flooding from Rivers or Sea without Defences</b> Environment Agency - Head Office	June 2020	Quarterly
<b>Areas Benefiting from Flood Defences</b> Environment Agency - Head Office	June 2020	Quarterly
<b>Flood Water Storage Areas</b> Environment Agency - Head Office	June 2020	Quarterly
<b>Flood Defences</b> Environment Agency - Head Office	June 2020	Quarterly
<b>OS Water Network Lines</b> Ordnance Survey	June 2020	Quarterly
<b>Surface Water 1 in 30 year Flood Extent</b> Environment Agency - Head Office	October 2013	Annually
<b>Surface Water 1 in 100 year Flood Extent</b> Environment Agency - Head Office	October 2013	Annually
<b>Surface Water 1 in 1000 year Flood Extent</b> Environment Agency - Head Office	October 2013	Annually
<b>Surface Water Suitability</b> Environment Agency - Head Office	October 2013	Annually

Agency & Hydrological	Version	Update Cycle
BGS Groundwater Flooding Susceptibility British Geological Survey - National Geoscience Information Service	May 2013	Annually

Waste	Version	Update Cycle
<b>BGS Recorded Landfill Sites</b> British Geological Survey - National Geoscience Information Service	June 1996	Not Applicable
<b>Historical Landfill Sites</b> Environment Agency - Head Office	October 2019	Quarterly
<b>Integrated Pollution Control Registered Waste Sites</b> Environment Agency - Thames Region	October 2008	Not Applicable
<b>Licensed Waste Management Facilities (Landfill Boundaries)</b> Environment Agency - South East Region - Kent & South London Area Environment Agency - South East Region - North East Thames Area Environment Agency - South East Region - West Thames Area Environment Agency - Thames Region - North East Area Environment Agency - Thames Region - South East Area	July 2020 July 2020 July 2020 July 2020 July 2020	Quarterly Quarterly Quarterly Quarterly Quarterly
<b>Licensed Waste Management Facilities (Locations)</b> Environment Agency - South East Region - Kent & South London Area Environment Agency - South East Region - North East Thames Area Environment Agency - South East Region - West Thames Area Environment Agency - Thames Region - North East Area Environment Agency - Thames Region - South East Area	July 2020 July 2020 July 2020 July 2020 July 2020	Quarterly Quarterly Quarterly Quarterly Quarterly
<b>Local Authority Landfill Coverage</b> Elmbridge Borough Council - Environmental Health Department London Borough of Ealing London Borough of Hounslow - Environmental Health Department London Borough of Merton - Environmental Health Department London Borough of Richmond upon Thames London Borough of Wandsworth - Environmental Health Department Royal Borough of Kingston upon Thames - Environmental Health Department Spelthorne Borough Council - Environmental Health Department Surrey County Council	May 2000 May 2000 May 2000 May 2000 May 2000 May 2000 May 2000 May 2000 May 2000	Not Applicable Not Applicable Not Applicable Not Applicable Not Applicable Not Applicable Not Applicable Not Applicable Not Applicable
<b>Local Authority Recorded Landfill Sites</b> London Borough of Wandsworth - Environmental Health Department Elmbridge Borough Council - Environmental Health Department London Borough of Ealing London Borough of Hounslow - Environmental Health Department London Borough of Merton - Environmental Health Department London Borough of Richmond upon Thames Spelthorne Borough Council - Environmental Health Department Surrey County Council Royal Borough of Kingston upon Thames - Environmental Health Department	April 2003 May 2000 May 2000 May 2000 May 2000 May 2000 May 2000 October 2018 September 2003	Not Applicable Not Applicable Not Applicable Not Applicable Not Applicable Not Applicable Not Applicable Not Applicable Not Applicable
<b>Potentially Infilled Land (Non-Water)</b> Landmark Information Group Limited	December 1999	Not Applicable
<b>Potentially Infilled Land (Water)</b> Landmark Information Group Limited	December 1999	Not Applicable
<b>Registered Landfill Sites</b> Environment Agency - Thames Region - North East Area Environment Agency - Thames Region - South East Area	March 2003 March 2003	Not Applicable Not Applicable
<b>Registered Waste Transfer Sites</b> Environment Agency - Thames Region - North East Area Environment Agency - Thames Region - South East Area	March 2003 March 2003	Not Applicable Not Applicable
<b>Registered Waste Treatment or Disposal Sites</b> Environment Agency - Thames Region - North East Area Environment Agency - Thames Region - South East Area	June 2015 March 2003	Not Applicable Not Applicable

Hazardous Substances	Version	Update Cycle
<b>Control of Major Accident Hazards Sites (COMAH)</b> Health and Safety Executive	April 2018	Bi-Annually
<b>Explosive Sites</b> Health and Safety Executive	March 2017	Annually
<b>Notification of Installations Handling Hazardous Substances (NIHHS)</b> Health and Safety Executive	November 2000	Not Applicable
<b>Planning Hazardous Substance Enforcements</b> Elmbridge Borough Council London Borough of Ealing London Borough of Hounslow London Borough of Merton London Borough of Richmond upon Thames London Borough of Wandsworth - Technical Services Royal Borough of Kingston upon Thames Spelthorne Borough Council - Planning Department Surrey County Council London Port Health Authority - Environmental Services	February 2016 February 2016 February 2016 February 2016 February 2016 February 2016 February 2016 February 2016 February 2016 January 2008	Variable Variable Variable Variable Variable Variable Variable Variable Variable Annual Rolling Update
<b>Planning Hazardous Substance Consents</b> Elmbridge Borough Council London Borough of Ealing London Borough of Hounslow London Borough of Merton London Borough of Richmond upon Thames London Borough of Wandsworth - Technical Services Royal Borough of Kingston upon Thames Spelthorne Borough Council - Planning Department Surrey County Council London Port Health Authority - Environmental Services	February 2016 February 2016 February 2016 February 2016 February 2016 February 2016 February 2016 February 2016 February 2016 January 2008	Variable Variable Variable Variable Variable Variable Variable Variable Variable Annual Rolling Update


Geological	Version	Update Cycle
<b>BGS 1:625,000 Solid Geology</b> British Geological Survey - National Geoscience Information Service	January 2009	Not Applicable
<b>BGS Estimated Soil Chemistry</b> British Geological Survey - National Geoscience Information Service	October 2015	Annually
<b>BGS Recorded Mineral Sites</b> British Geological Survey - National Geoscience Information Service	June 2020	Bi-Annually
<b>BGS Urban Soil Chemistry</b> British Geological Survey - National Geoscience Information Service	October 2015	Annually
<b>BGS Urban Soil Chemistry Averages</b> British Geological Survey - National Geoscience Information Service	October 2015	Annually
<b>CBSCB Compensation District</b> Cheshire Brine Subsidence Compensation Board (CBSCB)	August 2011	Not Applicable
<b>Coal Mining Affected Areas</b> The Coal Authority - Property Searches	March 2014	Annual Rolling Update
<b>Mining Instability</b> Ove Arup & Partners	October 2000	Not Applicable
<b>Non Coal Mining Areas of Great Britain</b> British Geological Survey - National Geoscience Information Service	May 2015	Not Applicable
<b>Potential for Collapsible Ground Stability Hazards</b> British Geological Survey - National Geoscience Information Service	April 2020	Annually
<b>Potential for Compressible Ground Stability Hazards</b> British Geological Survey - National Geoscience Information Service	January 2019	Annually
<b>Potential for Ground Dissolution Stability Hazards</b> British Geological Survey - National Geoscience Information Service	January 2019	Annually
<b>Potential for Landslide Ground Stability Hazards</b> British Geological Survey - National Geoscience Information Service	January 2019	Annually
<b>Potential for Running Sand Ground Stability Hazards</b> British Geological Survey - National Geoscience Information Service	January 2019	Annually
<b>Potential for Shrinking or Swelling Clay Ground Stability Hazards</b> British Geological Survey - National Geoscience Information Service	January 2019	Annually
<b>Radon Potential - Radon Affected Areas</b> British Geological Survey - National Geoscience Information Service	July 2011	Annually
<b>Radon Potential - Radon Protection Measures</b> British Geological Survey - National Geoscience Information Service	July 2011	Annually

Industrial Land Use	Version	Update Cycle
<b>Contemporary Trade Directory Entries</b> Thomson Directories	July 2020	Quarterly
<b>Fuel Station Entries</b> Catalist Ltd - Experian	June 2020	Quarterly
<b>Gas Pipelines</b> National Grid	July 2014	
<b>Points of Interest - Commercial Services</b> PointX	June 2020	Quarterly
<b>Points of Interest - Education and Health</b> PointX	June 2020	Quarterly
<b>Points of Interest - Manufacturing and Production</b> PointX	June 2020	Quarterly
<b>Points of Interest - Public Infrastructure</b> PointX	June 2020	Quarterly
<b>Points of Interest - Recreational and Environmental</b> PointX	June 2020	Quarterly
<b>Underground Electrical Cables</b> National Grid	August 2020	

Sensitive Land Use	Version	Update Cycle
<b>Ancient Woodland</b> Natural England	April 2020	Bi-Annually
<b>Areas of Adopted Green Belt</b> Elmbridge Borough Council London Borough of Ealing London Borough of Hounslow London Borough of Merton London Borough of Richmond upon Thames London Borough of Wandsworth - Technical Services Royal Borough of Kingston upon Thames Spelthorne Borough Council	June 2020 June 2020 June 2020 June 2020 June 2020 June 2020 June 2020 June 2020	As notified As notified As notified As notified As notified As notified As notified As notified
<b>Areas of Unadopted Green Belt</b> Elmbridge Borough Council London Borough of Ealing London Borough of Hounslow London Borough of Merton London Borough of Richmond upon Thames London Borough of Wandsworth - Technical Services Royal Borough of Kingston upon Thames Spelthorne Borough Council	June 2020 June 2020 June 2020 June 2020 June 2020 June 2020 June 2020 June 2020	As notified As notified As notified As notified As notified As notified As notified As notified
<b>Areas of Outstanding Natural Beauty</b> Natural England	June 2019	Bi-Annually
<b>Environmentally Sensitive Areas</b> Natural England	January 2017	
<b>Forest Parks</b> Forestry Commission	April 1997	Not Applicable
<b>Local Nature Reserves</b> Natural England	April 2020	Bi-Annually
<b>Marine Nature Reserves</b> Natural England	July 2019	Bi-Annually
<b>National Nature Reserves</b> Natural England	July 2019	Bi-Annually
<b>National Parks</b> Natural England	April 2017	Bi-Annually
<b>Nitrate Sensitive Areas</b> Natural England	April 2016	Not Applicable
<b>Nitrate Vulnerable Zones</b> Environment Agency - Head Office Department for Environment, Food and Rural Affairs (DEFRA - formerly FRCA)	December 2017 October 2015	Bi-Annually
<b>Ramsar Sites</b> Natural England	April 2019	Bi-Annually
<b>Sites of Special Scientific Interest</b> Natural England	May 2020	Bi-Annually
<b>Special Areas of Conservation</b> Natural England	July 2020	Bi-Annually
<b>Special Protection Areas</b> Natural England	April 2019	Bi-Annually
<b>World Heritage Sites</b> Historic England	July 2019	Bi-Annually



A selection of organisations who provide data within this report

Data Supplier	Data Supplier Logo
Ordnance Survey	
Environment Agency	
Scottish Environment Protection Agency	
The Coal Authority	
British Geological Survey	 <b>British Geological Survey</b> <small>NATURAL ENVIRONMENT RESEARCH COUNCIL</small>
Centre for Ecology and Hydrology	 <b>Centre for Ecology &amp; Hydrology</b> <small>NATURAL ENVIRONMENT RESEARCH COUNCIL</small>
Natural Resources Wales	
Scottish Natural Heritage	
Natural England	
Public Health England	
Ove Arup	
Stantec UK Ltd	

Contact	Name and Address	Contact Details
1	<b>British Geological Survey - Enquiry Service</b> British Geological Survey, Environmental Science Centre, Keyworth, Nottingham, Nottinghamshire, NG12 5GG	Telephone: 0115 936 3143 Fax: 0115 936 3276 Email: enquiries@bgs.ac.uk Website: www.bgs.ac.uk
2	<b>Environment Agency - National Customer Contact Centre (NCCC)</b> PO Box 544, Templeborough, Rotherham, S60 1BY	Telephone: 03708 506 506 Email: enquiries@environment-agency.gov.uk
3	<b>London Borough of Richmond upon Thames - Environmental Health Department</b> 4 Waldegrave Road, Teddington, Middlesex, TW11 8EN	Telephone: 020 8891 1411 Fax: 020 8891 7702 Website: www.richmond.gov.uk
4	<b>London Borough of Hounslow - Environmental Health Department</b> Civic Centre, Lampton Road, Hounslow, Middlesex, TW3 4DN	Telephone: 020 8583 2000 Website: www.hounslow.gov.uk
5	<b>Environment Agency - Head Office</b> Rio House, Waterside Drive, Aztec West, Almondsbury, Bristol, Avon, BS32 4UD	Telephone: 01454 624400 Fax: 01454 624409
6	<b>Ordnance Survey</b> Adanac Drive, Southampton, Hampshire, SO16 0AS	Telephone: 03456 05 05 05 Email: customerservices@ordnancesurvey.co.uk Website: www.ordnancesurvey.gov.uk
7	<b>London Borough of Richmond upon Thames</b> Civic Centre, 44 York Street, Twickenham, Middlesex, TW1 3BZ	Telephone: 020 8891 1411 Fax: 020 8891 7702 Website: www.richmond.gov.uk
8	<b>PointX</b> 7 Abbey Court, Eagle Way, Sowton, Exeter, Devon, EX2 7HY	Website: www.pointx.co.uk
9	<b>Natural England</b> County Hall, Spetchley Road, Worcester, WR5 2NP	Telephone: 0300 060 3900 Email: enquiries@naturalengland.org.uk Website: www.naturalengland.org.uk
10	<b>Historic England</b> 1 Waterhouse Square, 138 - 142 Holborn, London, EC1N 2ST	Telephone: 0370 333 0607 Email: customers@historicengland.org.uk Website: www.historicengland.org.uk
-	<b>Public Health England - Radon Survey, Centre for Radiation, Chemical and Environmental Hazards</b> Chilton, Didcot, Oxfordshire, OX11 0RQ	Telephone: 01235 822622 Fax: 01235 833891 Email: radon@phe.gov.uk Website: www.ukradon.org
-	<b>Landmark Information Group Limited</b> Imperium, Imperial Way, Reading, Berkshire, RG2 0TD	Telephone: 0844 844 9952 Fax: 0844 844 9951 Email: customerservices@landmarkinfo.co.uk Website: www.landmarkinfo.co.uk

Please note that the Environment Agency / Natural Resources Wales / SEPA have a charging policy in place for enquiries.

## Index Map

For ease of identification, your site and buffer have been split into Slices, Segments and Quadrants. These are illustrated on the Index Map opposite and explained further below.

### Slice

Each slice represents a 1:10,000 plot area (2.7km x 2.7km) for your site and buffer. A large site and buffer may be made up of several slices (represented by a red outline), that are referenced by letters of the alphabet, starting from the bottom left corner of the slice "grid". This grid does not relate to National Grid lines but is designed to give best fit over the site and buffer.

### Segment

A segment represents a 1:2,500 plot area. Segments that have plot files associated with them are shown in dark green, others in light blue. These are numbered from the bottom left hand corner within each slice.

### Quadrant

A quadrant is a quarter of a segment. These are labelled as NW, NE, SW, SE and are referenced in the datasheet to allow features to be quickly located on plots. Therefore a feature that has a quadrant reference of A7NW will be in Slice A, Segment 7 and the NW Quadrant.

A selection of organisations who provide data within this report:



Envirocheck reports are compiled from 136 different sources of data.

## Prepared For

Richmond and Wandsworth Borough Councils

## Client Details

Mrs A Davies, Geosphere Environmental Ltd, Brightwell Barns, Ipswich Road, Brightwell, Suffolk, IP10 0BJ

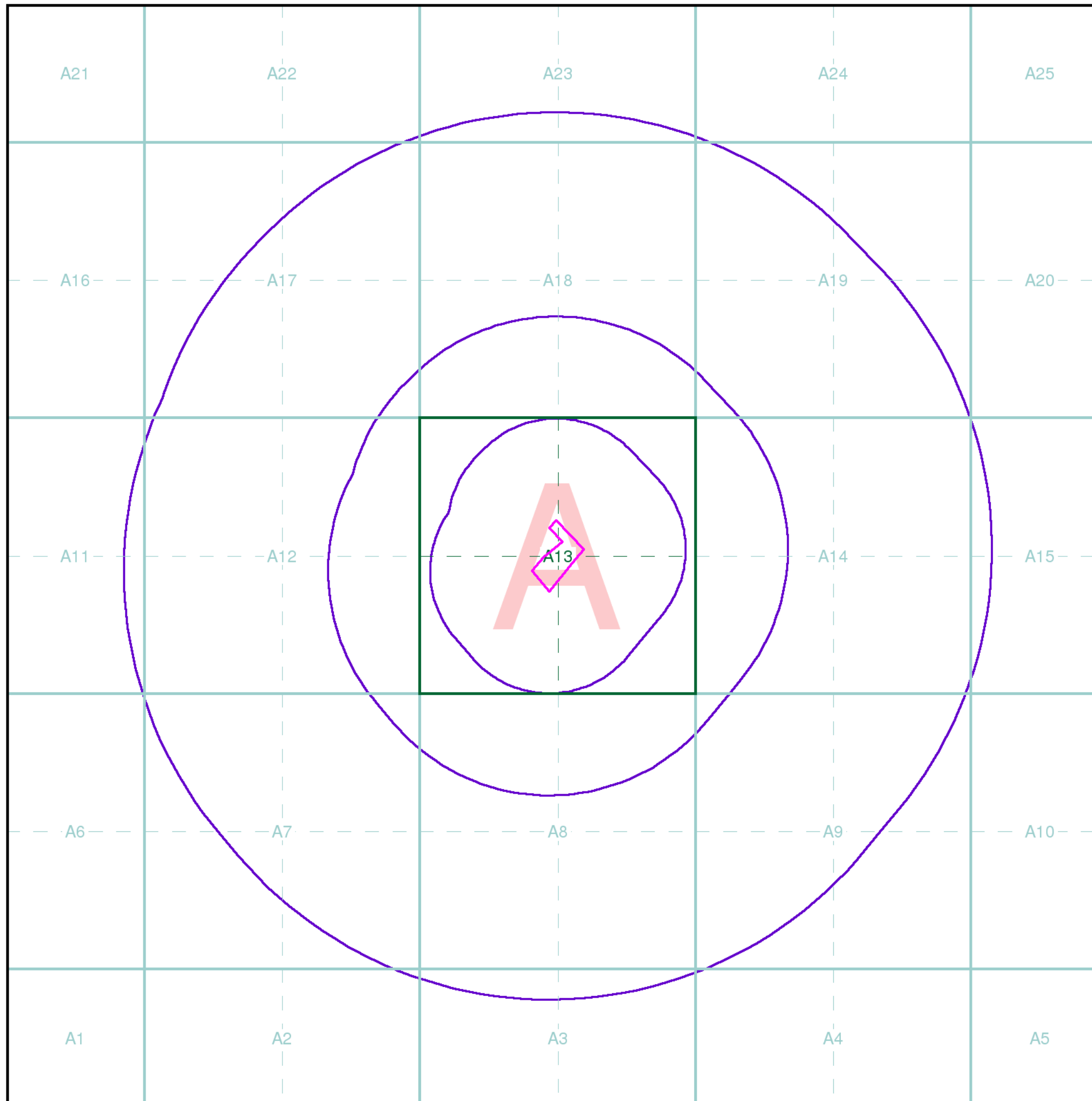
## Order Details

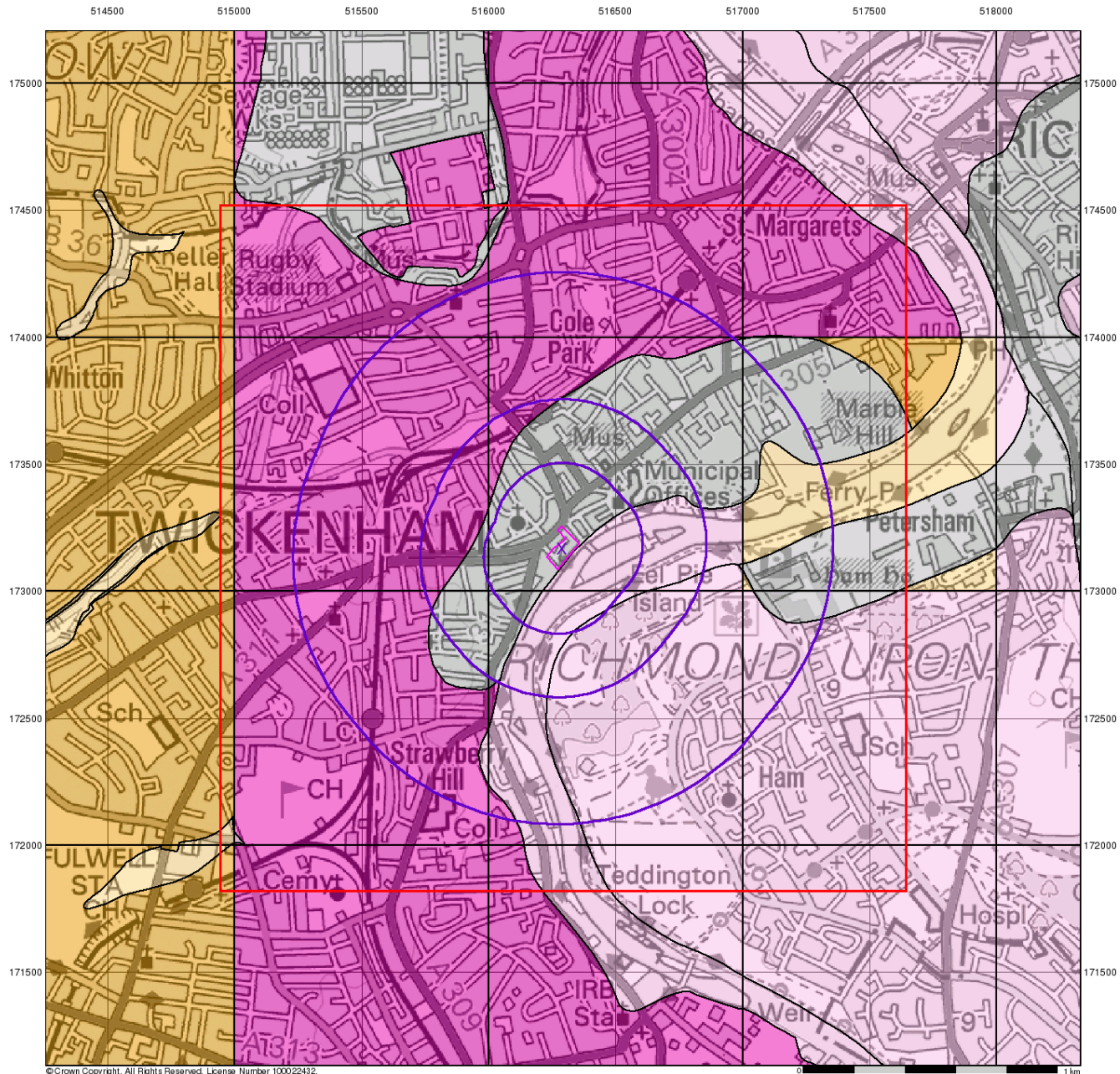
Order Number: 253856302\_1\_1  
Customer Ref: 4955,GI  
National Grid Reference: 516290, 173160  
Site Area (Ha): 0.89  
Search Buffer (m): 1000

## Site Details

Diamond Jubilee Gardens site, Twickenham Riverside, off Wharf Lane, TWICKENHAM, TW1 4QH

Full Terms and Conditions can be found on the following link:  
<http://www.landmarkinfo.co.uk/Terms/Show/515>





© Crown Copyright. All Rights Reserved. License Number 100022432.

# Envirocheck®

LANDMARK INFORMATION GROUP®

## Groundwater Vulnerability

### General

- Specified Site
- Specified Buffer(s)
- Bearing Reference Point
- Slice
- Map ID

### Agency and Hydrological

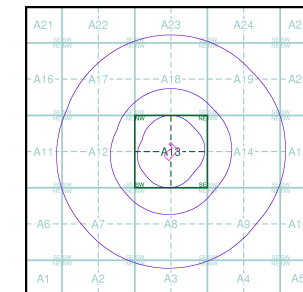
#### Bedrock Aquifers

- High Vulnerability, Principal Aquifer
- High Vulnerability, Secondary Aquifer
- Medium Vulnerability, Principal Aquifer
- Medium Vulnerability, Secondary Aquifer
- Low Vulnerability, Principal Aquifer
- Low Vulnerability, Secondary Aquifer
- Unproductive Aquifer
- Soluble Rock

#### Superficial Aquifers

- High Vulnerability, Principal Aquifer
- High Vulnerability, Secondary Aquifer
- Medium Vulnerability, Principal Aquifer
- Medium Vulnerability, Secondary Aquifer
- Low Vulnerability, Principal Aquifer
- Low Vulnerability, Secondary Aquifer

### Site Sensitivity Context Map - Slice A



### Order Details

Order Number: 253856302\_1\_1  
 Customer Ref: 4955 GI  
 National Grid Reference: 516290, 173170  
 Slice: A  
 Site Area (Ha): 0.89  
 Search Buffer (m): 1000

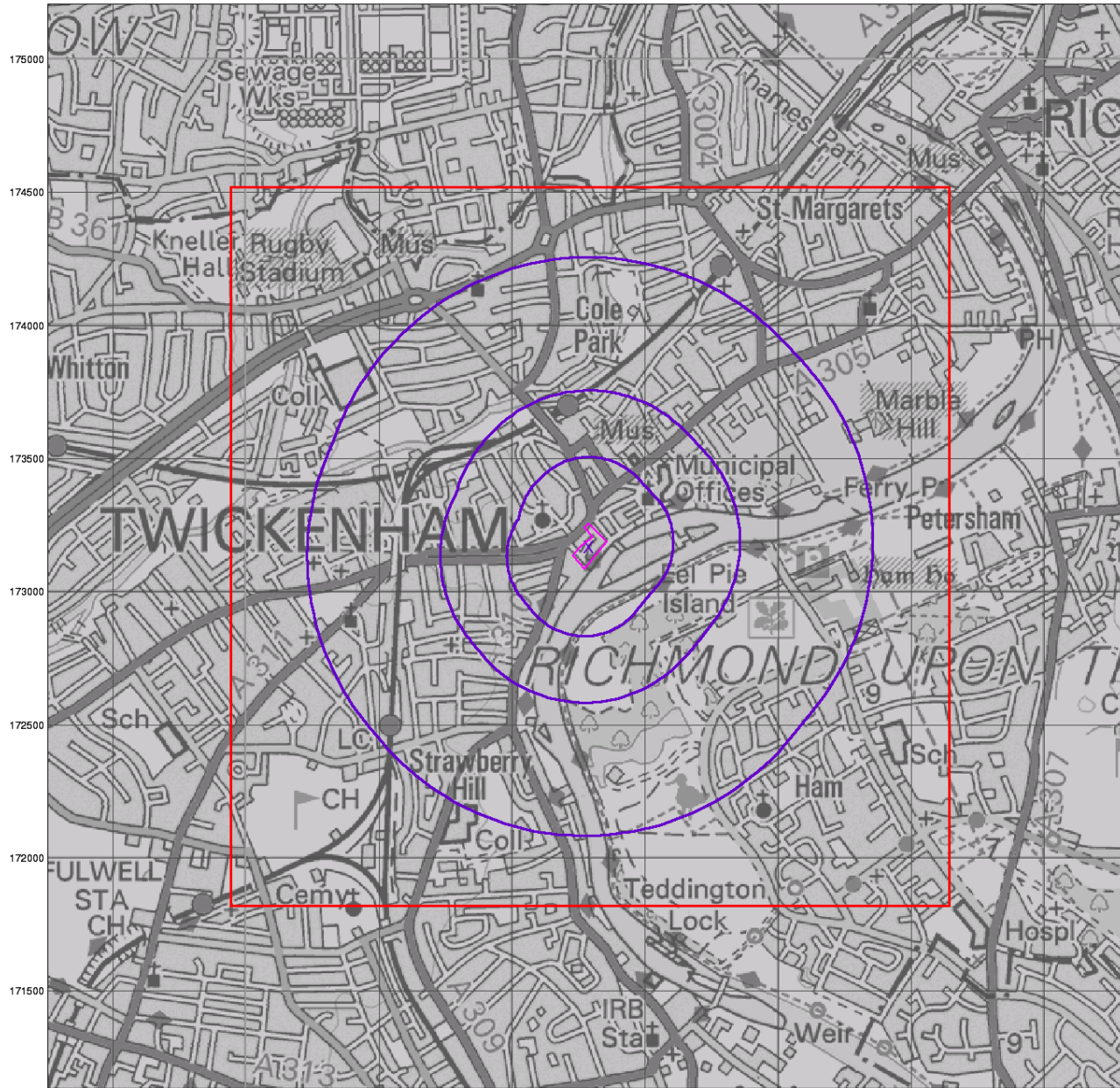
### Site Details

Diamond Jubilee Gardens site, Twickenham Riverside, off Wharf Lane, TWICKENHAM, TW1 4QH

**Landmark**  
 INFORMATION GROUP

Tel: 0844 844 9952  
 Fax: 0844 844 9951  
 Web: www.envirocheck.co.uk

514500 515000 515500 516000 516500 517000 517500 518000



© Crown Copyright. All Rights Reserved. License Number 100022432

0 1 km

# Envirocheck®

LANDMARK INFORMATION GROUP®

## Bedrock Aquifer Designation

### General

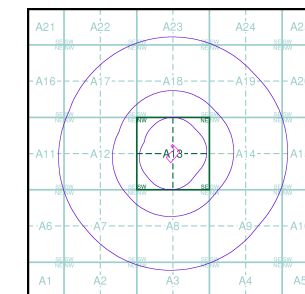
- Specified Site
- Specified Buffer(s)
- Bearing Reference Point
- Slice
- Map ID

### Agency and Hydrological

#### Geological Classes

- Principal Aquifer
- Secondary A Aquifer
- Secondary B Aquifer
- Secondary Undifferentiated
- Unproductive Strata
- Unknown
- Unknown (Lakes and Landslip)

### Site Sensitivity Context Map - Slice A



### Order Details

Order Number: 253856302\_1\_1  
 Customer Ref: 4955 GI  
 National Grid Reference: 516290, 173170  
 Slice: A  
 Site Area (Ha): 0.89  
 Search Buffer (m): 1000

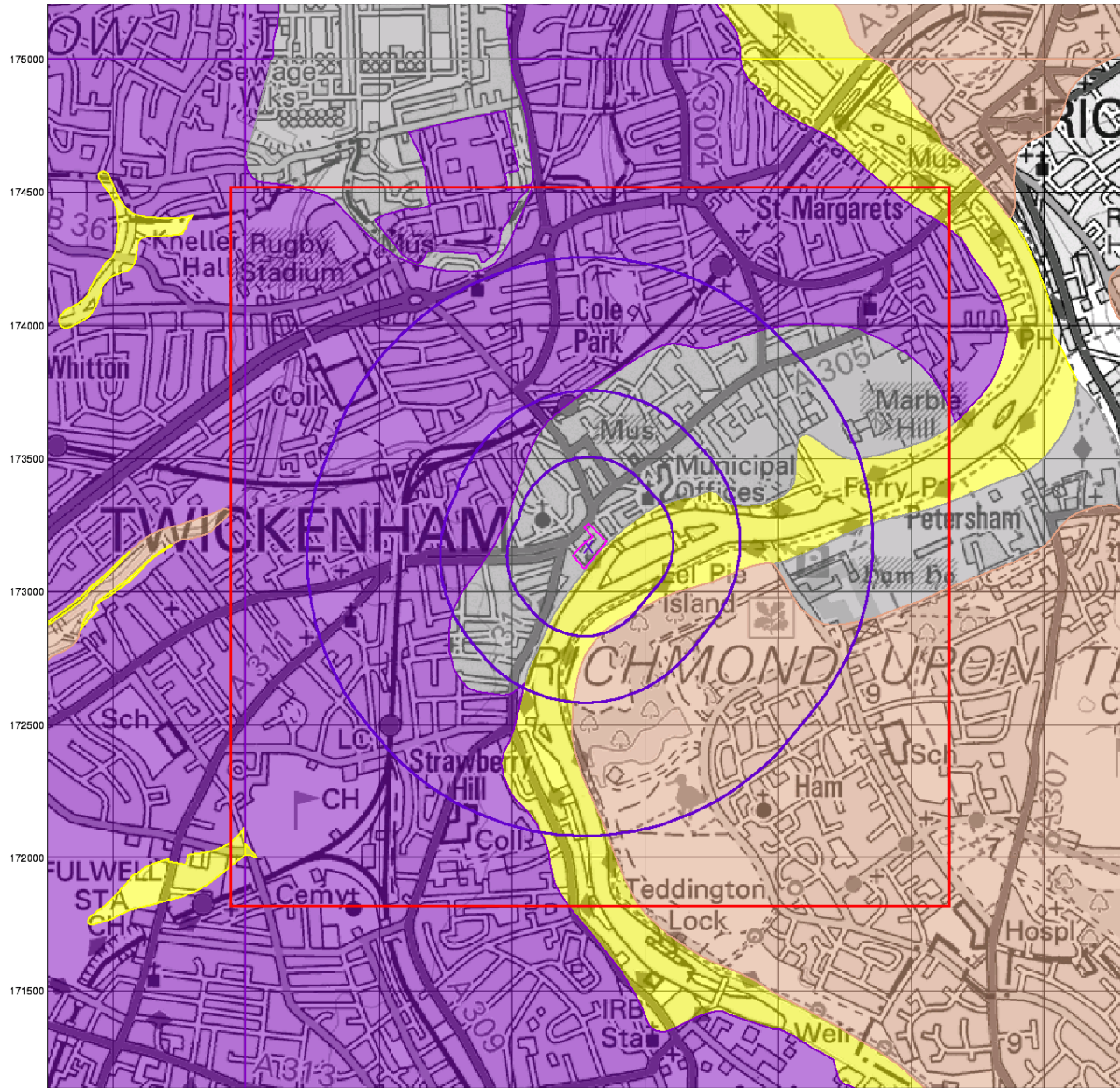
### Site Details

Diamond Jubilee Gardens site, Twickenham Riverside, off Wharf Lane, TWICKENHAM, TW1 4QH

**Landmark®**  
 INFORMATION GROUP

Tel: 0844 844 9952  
 Fax: 0844 844 9951  
 Web: www.envirocheck.co.uk

514500 515000 515500 516000 516500 517000 517500 518000



© Crown Copyright. All Rights Reserved. License Number 100022432

0 1 km

# Envirocheck®

● LANDMARK INFORMATION GROUP®

## Superficial Aquifer Designation

### General

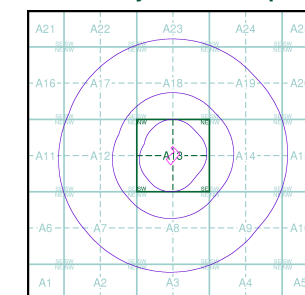
- Specified Site
- Specified Buffer(s)
- Bearing Reference Point
- Slice
- Map ID

### Agency and Hydrological

#### Geological Classes

- Principal Aquifer
- Secondary A Aquifer
- Secondary B Aquifer
- Secondary Undifferentiated
- Unproductive Strata
- Unknown
- Unknown (Lakes and Landslip)

### Site Sensitivity Context Map - Slice A



### Order Details

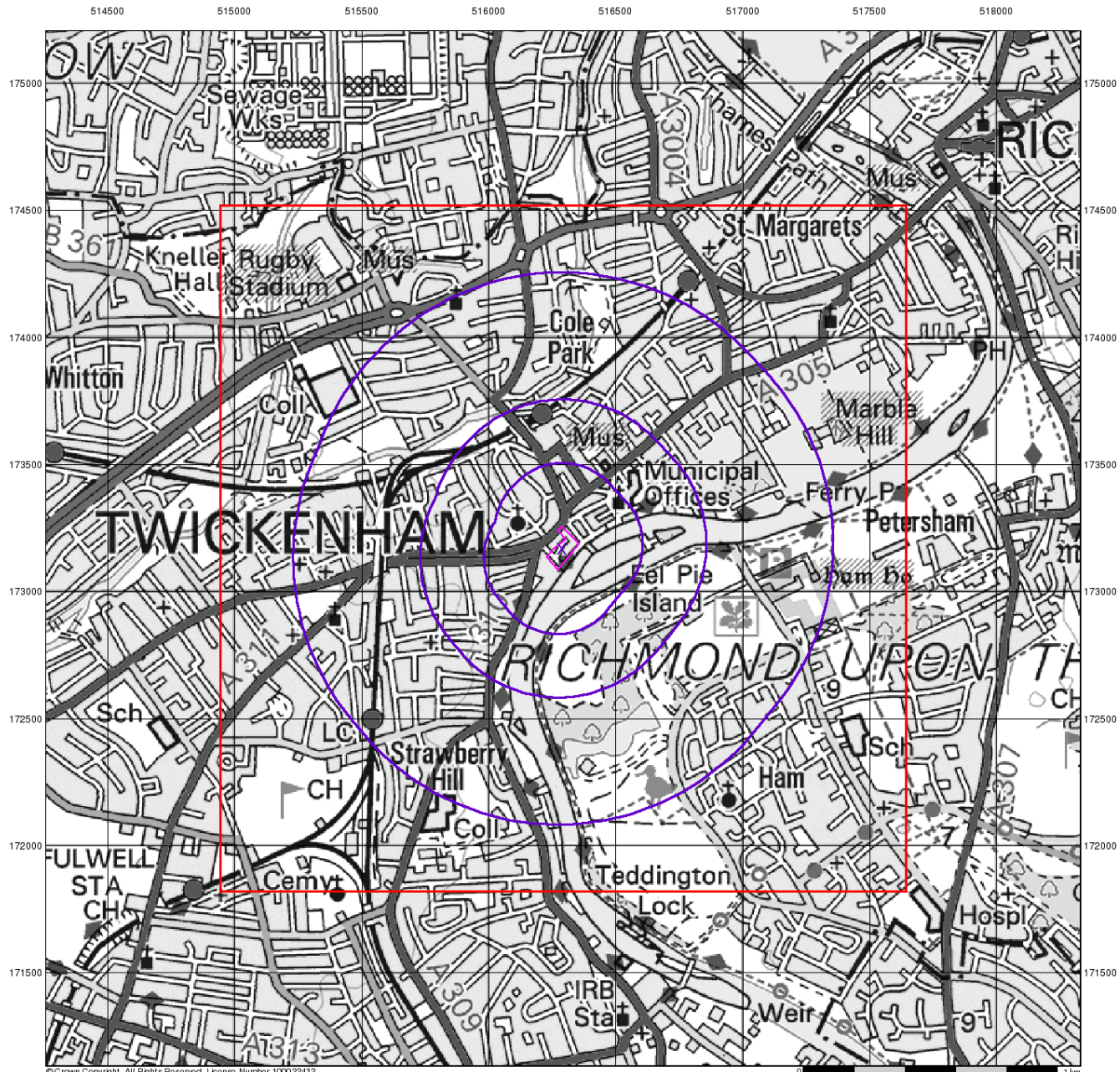
Order Number: 253856302\_1\_1  
 Customer Ref: 4955 GI  
 National Grid Reference: 516290, 173170  
 Slice: A  
 Site Area (Ha): 0.89  
 Search Buffer (m): 1000

### Site Details

Diamond Jubilee Gardens site, Twickenham Riverside, off Wharf Lane, TWICKENHAM, TW1 4QH

**Landmark®**  
 ●●● INFORMATION GROUP

Tel: 0844 844 9952  
 Fax: 0844 844 9951  
 Web: www.envirocheck.co.uk



© Crown Copyright. All Rights Reserved. License Number 100022432

# Envirocheck®

LANDMARK INFORMATION GROUP®

## Source Protection Zones

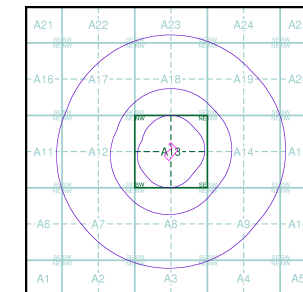
### General

- Specified Site
- Specified Buffer(s)
- Bearing Reference Point
- Slice
- Map ID

### Agency and Hydrological

- Inner zone (Zone 1)
- Inner zone - subsurface activity only (Zone 1c)
- Outer zone (Zone 2)
- Outer zone - subsurface activity only (Zone 2c)
- Total catchment (Zone 3)
- Total catchment - subsurface activity only (Zone 3c)
- Special interest (Zone 4)

### Site Sensitivity Context Map - Slice A



### Order Details

Order Number: 253856302\_1\_1  
 Customer Ref: 4955 GI  
 National Grid Reference: 516290, 173170  
 Slice: A  
 Site Area (Ha): 0.89  
 Search Buffer (m): 1000

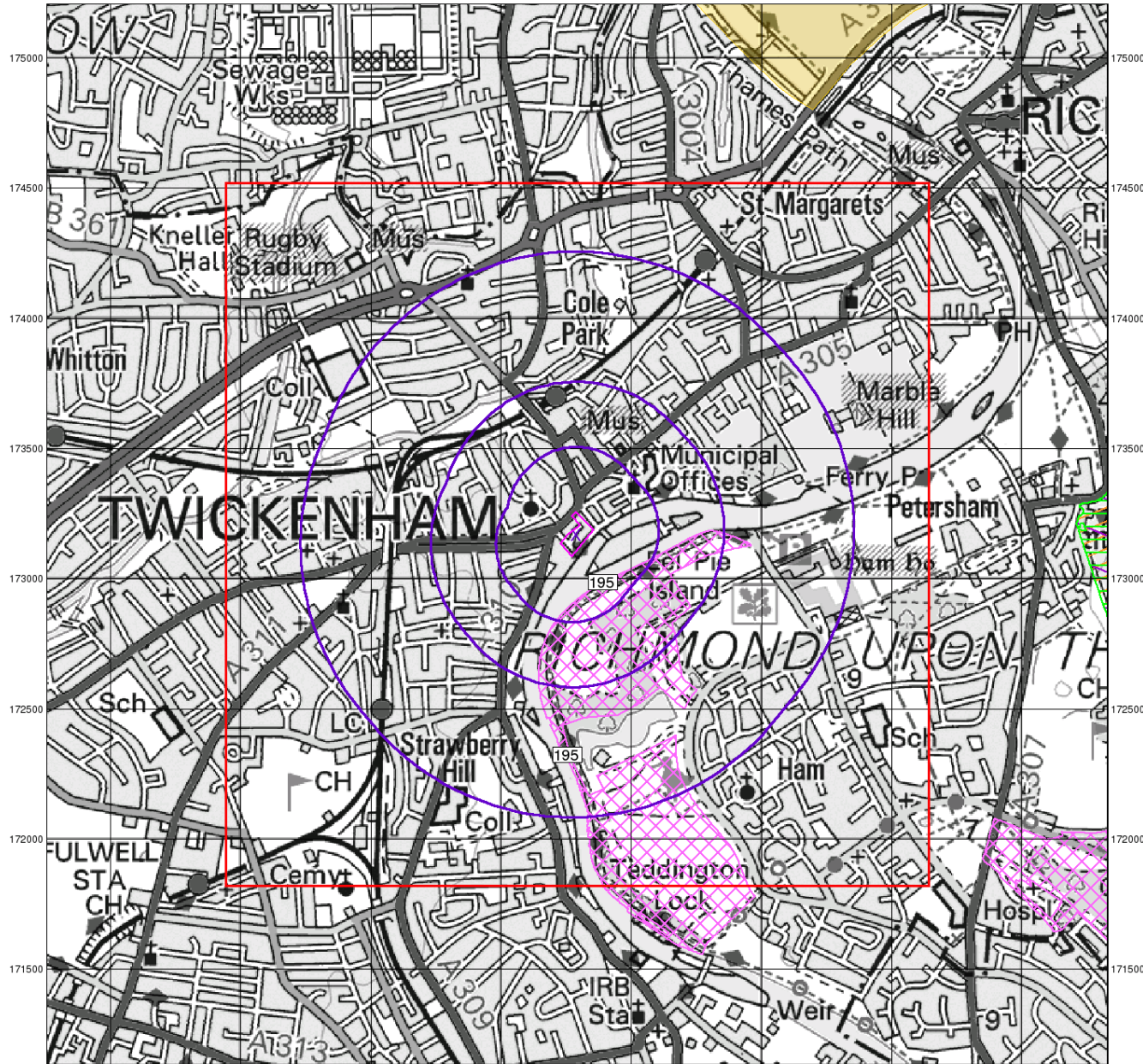
### Site Details

Diamond Jubilee Gardens site, Twickenham Riverside, off Wharf Lane, TWICKENHAM, TW1 4QH

**Landmark®**  
 INFORMATION GROUP

Tel: 0844 844 9952  
 Fax: 0844 844 9951  
 Web: www.envirocheck.co.uk

514500 515000 515500 516000 516500 517000 517500 518000



© Crown Copyright. All Rights Reserved. License Number 100022432

# Envirocheck®

LANDMARK INFORMATION GROUP®

## Sensitive Land Uses

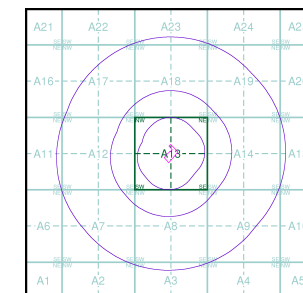
### General

- Specified Site
- Specified Buffer(s)
- Bearing Reference Point
- Slice
- Map ID

### Sensitive Land Uses

- Ancient Woodland
- Area of Adopted Green Belt
- Area of Unadopted Green Belt
- Area of Outstanding Natural Beauty
- Environmentally Sensitive Area
- Forest Park
- Local Nature Reserve
- Marine Nature Reserve
- National Nature Reserve
- National Park
- Nitrate Sensitive Area
- Nitrate Vulnerable Zone
- Ramsar Site
- Site of Special Scientific Interest
- Special Area of Conservation
- Special Protection Area
- World Heritage Sites

### Site Sensitivity Context Map - Slice A



### Order Details

Order Number: 253856302\_1\_1  
 Customer Ref: 4955 GI  
 National Grid Reference: 516290, 173170  
 Slice: A  
 Site Area (Ha): 0.89  
 Search Buffer (m): 1000

### Site Details

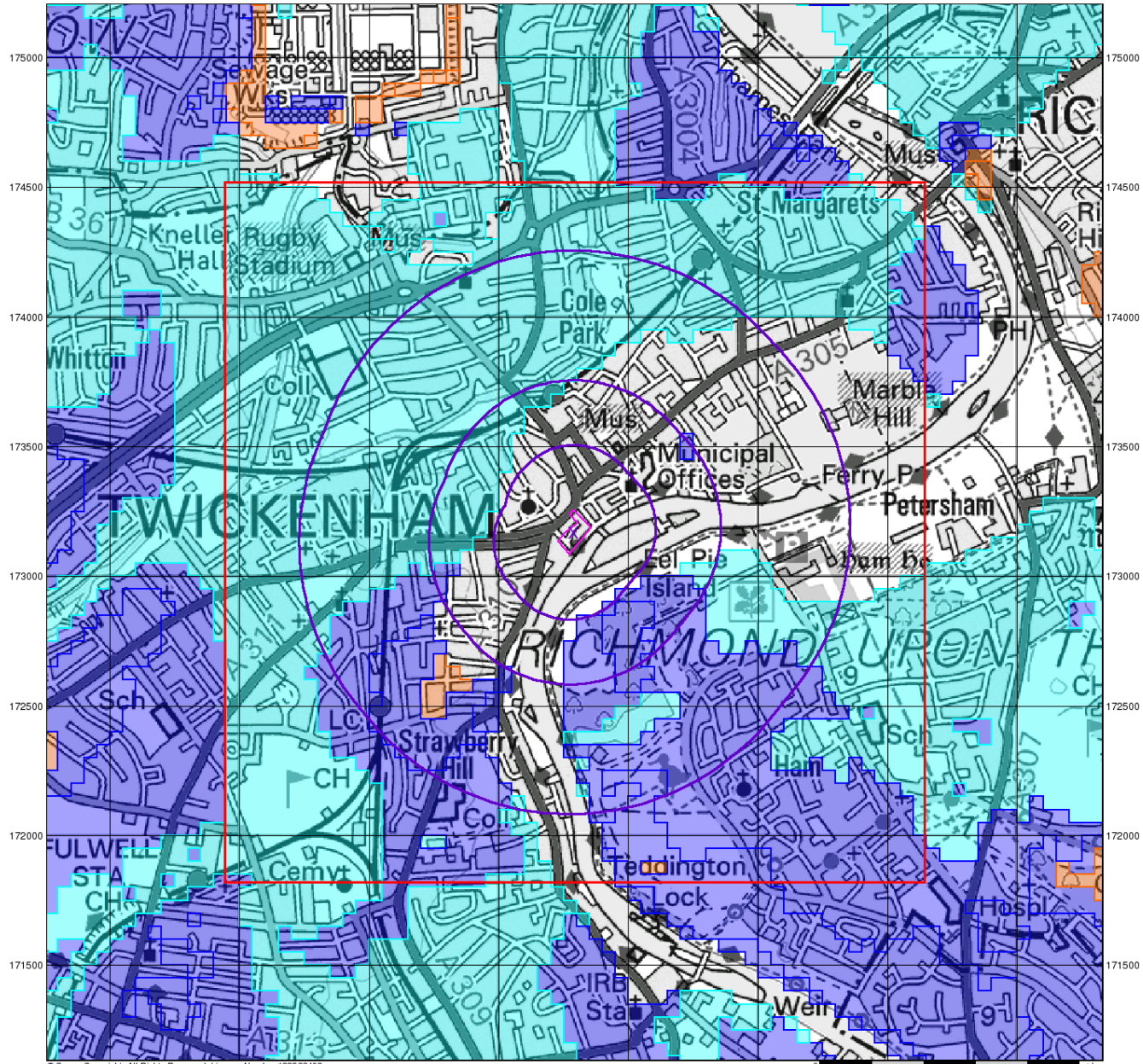
Diamond Jubilee Gardens site, Twickenham Riverside, off Wharf Lane, TWICKENHAM, TW1 4QH

**Landmark®**  
 INFORMATION GROUP

Tel: 0844 844 9952  
 Fax: 0844 844 9951  
 Web: www.envirocheck.co.uk



514500 515000 515500 516000 516500 517000 517500 518000



© Crown Copyright. All Rights Reserved. License Number 100022432

# Envirocheck®

● LANDMARK INFORMATION GROUP®

## BGS Flood GFS Data

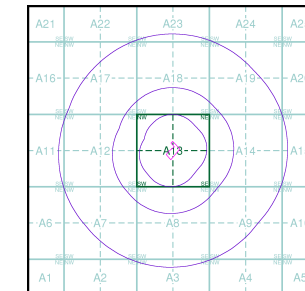
### General

- Specified Site
- Specified Buffer(s)
- Bearing Reference Point
- Slice

### Agency and Hydrological (Flood)

- Limited Potential for Groundwater Flooding to Occur
- Potential for Groundwater Flooding of Property Situated Below Ground Level
- Potential for Groundwater Flooding to Occur at Surface

## Site Sensitivity Context Map - Slice A



## Order Details

Order Number: 253856302\_1\_1  
 Customer Ref: 4955 GI  
 National Grid Reference: 516290, 173170  
 Slice: A  
 Site Area (Ha): 0.89  
 Search Buffer (m): 1000

## Site Details

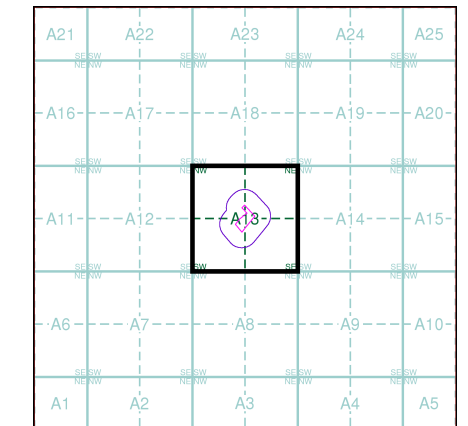
Diamond Jubilee Gardens site, Twickenham Riverside, off Wharf Lane, TWICKENHAM, TW1 4QH

**Landmark®**  
 ●●● INFORMATION GROUP

Tel: 0844 844 9952  
 Fax: 0844 844 9951  
 Web: www.envirocheck.co.uk

- General**
- Specified Site
  - Specified Buffer(s)
  - Bearing Reference Point
  - Map ID
  - Several of Type at Location
  - Pylon
  - Overhead Transmission Line
- Agency and Hydrological**
- Contaminated Land Register Entry or Notice (Location)
  - Contaminated Land Register Entry or Notice
  - Discharge Consent
  - Enforcement or Prohibition Notice
  - Integrated Pollution Control
  - Integrated Pollution Prevention Control
  - Local Authority Integrated Pollution Prevention and Control
  - Local Authority Pollution Prevention and Control Enforcement
  - Pollution Incident to Controlled Waters
  - Prosecution Relating to Authorised Processes
  - Prosecution Relating to Controlled Waters
  - Registered Radioactive Substance
  - River Network or Water Feature
  - River Quality Sampling Point
  - Substantiated Pollution Incident Register
  - Water Abstraction
  - Water Industry Act Referral
- Waste**
- BGS Recorded Landfill Site (Location)
  - BGS Recorded Landfill Site
  - EA Historic Landfill (Buffered Point)
  - EA Historic Landfill (Polygon)
  - Integrated Pollution Control Registered Waste Site
  - Licensed Waste Management Facility (Landfill Boundary)
  - Licensed Waste Management Facility (Location)
  - Local Authority Recorded Landfill Site (Location)
  - Local Authority Recorded Landfill Site
  - Potentially Infilled Land (Non-water)
  - Potentially Infilled Land (Non-water)
  - Potentially Infilled Land (Water)
  - Potentially Infilled Land (Water)
  - Potentially Infilled Land (Water)
  - Registered Landfill Site
  - Registered Landfill Site (Location)
  - Registered Landfill Site (Point Buffered to 100m)
  - Registered Landfill Site (Point Buffered to 250m)
  - Registered Waste Transfer Site (Location)
  - Registered Waste Transfer Site
  - Registered Waste Treatment or Disposal Site (Location)
  - Registered Waste Treatment or Disposal Site
- Hazardous Substances**
- COMAH Site
  - Explosive Site
  - NIHHS Site
  - Planning Hazardous Substance Consent
  - Planning Hazardous Substance Enforcement
- Geological**
- BGS Recorded Mineral Site

## Site Sensitivity Map - Segment A13



## Order Details

Order Number: 253856302\_1\_1  
 Customer Ref: 4955,GI  
 National Grid Reference: 516290, 173170  
 Slice: A  
 Site Area (Ha): 0.89  
 Plot Buffer (m): 100

## Site Details

Diamond Jubilee Gardens site, Twickenham Riverside, off Wharf Lane, TWICKENHAM, TW1 4QH

