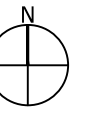


The scaling of this drawing cannot be assured

Revision \_\_\_\_\_ Date \_\_\_\_\_ Dm \_\_\_\_\_ Ckd \_\_\_\_\_



### LEGEND

Site Boundary

#### Approved Applications

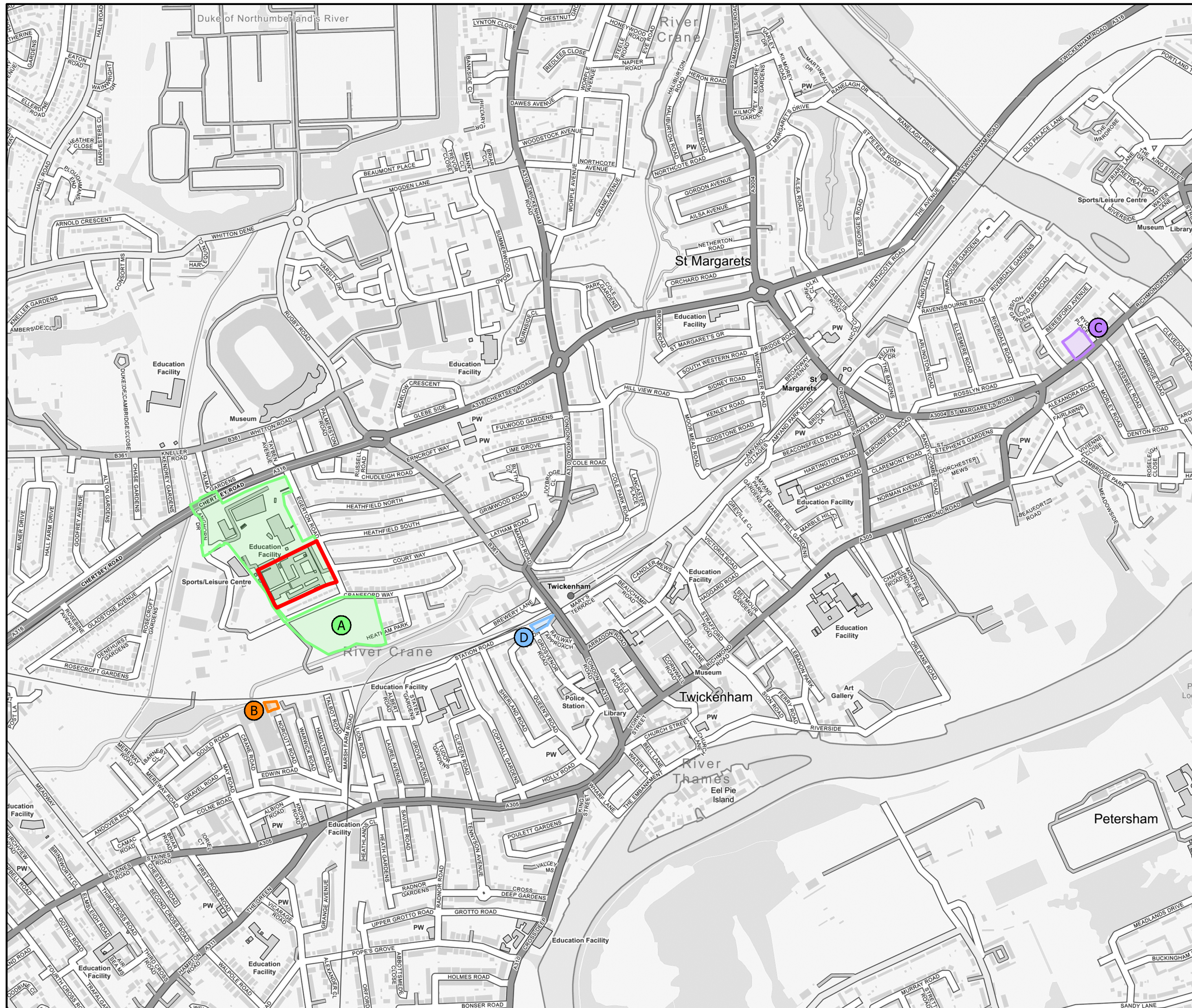
Land At Junction Of A316 And Langhorn Drive And Richmond College Site (Including Craneford Way East Playing Fields And Marsh Farm Lane) Egerton Road Twickenham (Ref: 15/3038/OUT)

Lockcorp House, 75 Norcutt Road, Twickenham, TW2 6SR (Ref: 19/2789/FUL)

Ryde House, 391 Richmond Road, Twickenham, TW1 2EF (Ref: 16/2777/FUL)

#### Pending Consideration

Old Station Forecourt Railway Approach, Twickenham, TW1 4LJ (Ref: 19/3616/FUL)

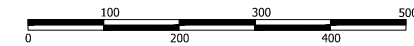


### FIGURE 2.1

Project  
**Richmond College,  
Twickenham**

Drawing Title  
**Cumulative Schemes Plan**

Date	Scale	Drawn by	Check by
21.06.2021	1:10,000 @A3	GS	NP
Project No	Drawing No		Revision
28156	LN-E-01		A



Town Planning • Master Planning & Urban Design • Architecture •  
Landscape Planning & Design • Infrastructure & Environmental Planning •  
Heritage • Graphic Communication •  
Communications & Engagement • Development Economics

[bartonwillmore.co.uk](http://bartonwillmore.co.uk)



Offices at Birmingham Bristol Cambridge Cardiff Ebbw Vale Edinburgh  
Glasgow Leeds London Manchester Newcastle Reading Southampton