

# **APPENDIX FOUR**

## **‘ENVIROCHECK REPORT’**

## Envirocheck<sup>®</sup> Report:

### Datasheet

#### Order Details:

**Order Number:**

283307678\_1\_1

**Customer Reference:**

16925

**National Grid Reference:**

513360, 173830

**Slice:**

A

**Site Area (Ha):**

0.19

**Search Buffer (m):**

1000

#### Site Details:

38-42, Vincam Close

TWICKENHAM

TW2 7AB

#### Client Details:

Mr C Gray

Herts & Essex Site Investigations

The Old Post Office

Wellpond Green

Standon

Ware

Hertfordshire

SG11 1NJ

Report Section	Page Number
Summary	-
Agency & Hydrological	1
Waste	5
Hazardous Substances	-
Geological	7
Industrial Land Use	11
Sensitive Land Use	30
Data Currency	31
Data Suppliers	38
Useful Contacts	39

### Introduction

The Environment Act 1995 has made site sensitivity a key issue, as the legislation pays as much attention to the pathways by which contamination could spread, and to the vulnerable targets of contamination, as it does the potential sources of contamination. For this reason, Landmark's Site Sensitivity maps and Datasheet(s) place great emphasis on statutory data provided by the Environment Agency/Natural Resources Wales and the Scottish Environment Protection Agency; it also incorporates data from Natural England (and the Scottish and Welsh equivalents) and Local Authorities; and highlights hydrogeological features required by environmental and geotechnical consultants. It does not include any information concerning past uses of land. The datasheet is produced by querying the Landmark database to a distance defined by the client from a site boundary provided by the client. In this datasheet the National Grid References (NGRs) are rounded to the nearest 10m in accordance with Landmark's agreements with a number of Data Suppliers.

### Copyright Notice

© Landmark Information Group Limited 2021. The Copyright on the information and data and its format as contained in this Envirocheck® Report ("Report") is the property of Landmark Information Group Limited ("Landmark") and several other Data Providers, including (but not limited to) Ordnance Survey, British Geological Survey, the Environment Agency/Natural Resources Wales and Natural England, and must not be reproduced in whole or in part by photocopying or any other method. The Report is supplied under Landmark's Terms and Conditions accepted by the Customer. A copy of Landmark's Terms and Conditions can be found with the Index Map for this report. Additional copies of the Report may be obtained from Landmark, subject to Landmark's charges in force from time to time. The Copyright, design rights and any other intellectual rights shall remain the exclusive property of Landmark and /or other Data providers, whose Copyright material has been included in this Report. © Environment Agency & United Kingdom Research and Innovation 2021. © Natural Resources Wales & United Kingdom Research and Innovation 2021.

### Natural England Copyright Notice

Site of Special Scientific Interest, National Nature Reserve, Ramsar, Special Protection Area, Special Conservation Area, Marine Nature Reserve data (derived from Ordnance Survey 1:10000 raster) is provided by, and used with the permission of, Natural England who retain the copyright and Intellectual Property Rights for the data.

### Scottish Natural Heritage Copyright

Contains SNH information licensed under the Open Government Licence v3.0.

### Ove Arup Copyright Notice

The Mining Instability data was obtained on licence from Ove Arup & Partners Limited (for further information, contact mining.review@arup.com). No reproduction or further use of such Data is to be made without the prior written consent of Ove Arup & Partners Limited. The supplied Mining Instability data is derived from publicly available records and other third party sources and neither Ove Arup & Partners nor Landmark warrant the accuracy or completeness of such information or data.

### Stantec Copyright Notice

The cavity data presented has been extracted from the PBA (now Stantec UK Ltd) enhanced version of the original DEFRA national cavity databases. Stantec UK Ltd retain the copyright & intellectual property rights in the data. Whilst all reasonable efforts are made to check that the information contained in the cavity databases is accurate we do not warrant that the data is complete or error free. The information is based upon our own researches and those collated from a number of external sources and is continually being augmented and updated by Stantec UK Ltd. In no event shall Stantec UK Ltd or Landmark be liable for any loss or damage including, without limitation, indirect or consequential loss or damage arising from the use of this data.

### Radon Potential dataset Copyright Notice

Information supplied from a joint dataset compiled by The British Geological Survey and Public Health England.

### Natural Resources Wales Copyright Notice

Contains Natural Resources Wales information © Natural Resources Wales and Database Right. All rights Reserved. Contains Ordnance Survey Data. Ordnance Survey Licence number 100019741. Crown Copyright and Database Right. Contains Natural Resources Wales information © Natural Resources Wales and Database Right. All rights Reserved. Some features of this information are based on digital spatial data licensed from the Centre for Ecology & Hydrology © NERC (CEH). Defra, Met Office and DARD Rivers Agency © Crown copyright. © Cranfield University. © James Hutton Institute. Contains OS data © Crown copyright and database right 2021. Land & Property Services © Crown copyright and database right.

### Report Version v53.0

Data Type	Page Number	On Site	0 to 250m	251 to 500m	501 to 1000m (*up to 2000m)
<b>Agency &amp; Hydrological</b>					
BGS Groundwater Flooding Susceptibility	pg 1	Yes	Yes	Yes	n/a
Contaminated Land Register Entries and Notices	pg 1			1	1
Discharge Consents					
Prosecutions Relating to Controlled Waters			n/a	n/a	n/a
Enforcement and Prohibition Notices					
Integrated Pollution Controls					
Integrated Pollution Prevention And Control					
Local Authority Integrated Pollution Prevention And Control					
Local Authority Pollution Prevention and Controls	pg 1				3
Local Authority Pollution Prevention and Control Enforcements					
Nearest Surface Water Feature	pg 1		Yes		
Pollution Incidents to Controlled Waters	pg 1		1	1	1
Prosecutions Relating to Authorised Processes					
Registered Radioactive Substances	pg 2				1
River Quality					
River Quality Biology Sampling Points					
River Quality Chemistry Sampling Points					
Substantiated Pollution Incident Register					
Water Abstractions	pg 2				(*3)
Water Industry Act Referrals					
Groundwater Vulnerability Map	pg 3	Yes	n/a	n/a	n/a
Groundwater Vulnerability - Soluble Rock Risk			n/a	n/a	n/a
Groundwater Vulnerability - Local Information			n/a	n/a	n/a
Bedrock Aquifer Designations	pg 3	Yes	n/a	n/a	n/a
Superficial Aquifer Designations	pg 3	Yes	n/a	n/a	n/a
Source Protection Zones					
Extreme Flooding from Rivers or Sea without Defences				n/a	n/a
Flooding from Rivers or Sea without Defences				n/a	n/a
Areas Benefiting from Flood Defences				n/a	n/a
Flood Water Storage Areas				n/a	n/a
Flood Defences				n/a	n/a
OS Water Network Lines	pg 3		4		3

Data Type	Page Number	On Site	0 to 250m	251 to 500m	501 to 1000m (*up to 2000m)
<b>Waste</b>					
BGS Recorded Landfill Sites	pg 5				1
Historical Landfill Sites	pg 5			1	5
Integrated Pollution Control Registered Waste Sites					
Licensed Waste Management Facilities (Landfill Boundaries)					
Licensed Waste Management Facilities (Locations)					
Local Authority Landfill Coverage		1	n/a	n/a	n/a
Local Authority Recorded Landfill Sites					
Potentially Infilled Land (Non-Water)	pg 6				2
Potentially Infilled Land (Water)	pg 6			1	3
Registered Landfill Sites					
Registered Waste Transfer Sites					
Registered Waste Treatment or Disposal Sites					
<b>Hazardous Substances</b>					
Control of Major Accident Hazards Sites (COMAH)					
Explosive Sites					
Notification of Installations Handling Hazardous Substances (NIHHS)					
Planning Hazardous Substance Consents					
Planning Hazardous Substance Enforcements					

Data Type	Page Number	On Site	0 to 250m	251 to 500m	501 to 1000m (*up to 2000m)
<b>Geological</b>					
BGS 1:625,000 Solid Geology	pg 7	Yes	n/a	n/a	n/a
BGS Estimated Soil Chemistry					
BGS Recorded Mineral Sites	pg 7				1
BGS Urban Soil Chemistry	pg 7		Yes	Yes	Yes
BGS Urban Soil Chemistry Averages	pg 9	Yes			
CBSCB Compensation District			n/a	n/a	n/a
Coal Mining Affected Areas			n/a	n/a	n/a
Mining Instability			n/a	n/a	n/a
Man-Made Mining Cavities					
Natural Cavities	pg 10				1
Non Coal Mining Areas of Great Britain				n/a	n/a
Potential for Collapsible Ground Stability Hazards	pg 10	Yes		n/a	n/a
Potential for Compressible Ground Stability Hazards	pg 10		Yes	n/a	n/a
Potential for Ground Dissolution Stability Hazards				n/a	n/a
Potential for Landslide Ground Stability Hazards	pg 10	Yes		n/a	n/a
Potential for Running Sand Ground Stability Hazards	pg 10	Yes		n/a	n/a
Potential for Shrinking or Swelling Clay Ground Stability Hazards				n/a	n/a
Radon Potential - Radon Affected Areas			n/a	n/a	n/a
Radon Potential - Radon Protection Measures			n/a	n/a	n/a
<b>Industrial Land Use</b>					
Contemporary Trade Directory Entries	pg 11		10	5	107
Fuel Station Entries	pg 21				2
Points of Interest - Commercial Services	pg 21		1	2	30
Points of Interest - Education and Health					
Points of Interest - Manufacturing and Production	pg 24		2		5
Points of Interest - Public Infrastructure	pg 24		1	4	14
Points of Interest - Recreational and Environmental	pg 26		11	6	7
Gas Pipelines					
Underground Electrical Cables	pg 28			2	4

Data Type	Page Number	On Site	0 to 250m	251 to 500m	501 to 1000m (*up to 2000m)
<b>Sensitive Land Use</b>					
Ancient Woodland					
Areas of Adopted Green Belt	pg 30			1	1
Areas of Unadopted Green Belt					
Areas of Outstanding Natural Beauty					
Environmentally Sensitive Areas					
Forest Parks					
Local Nature Reserves	pg 30				1
Marine Nature Reserves					
National Nature Reserves					
National Parks					
Nitrate Sensitive Areas					
Nitrate Vulnerable Zones					
Ramsar Sites					
Sites of Special Scientific Interest					
Special Areas of Conservation					
Special Protection Areas					
World Heritage Sites					

Map ID	Details	Quadrant Reference (Compass Direction)	Estimated Distance From Site	Contact	NGR
	<b>BGS Groundwater Flooding Susceptibility</b> Flooding Type: Potential for Groundwater Flooding to Occur at Surface	A13NE (W)	0	1	513355 173830
	<b>BGS Groundwater Flooding Susceptibility</b> Flooding Type: Potential for Groundwater Flooding of Property Situated Below Ground Level	A13SE (SE)	244	1	513500 173600
	<b>BGS Groundwater Flooding Susceptibility</b> Flooding Type: Potential for Groundwater Flooding of Property Situated Below Ground Level	A14SW (E)	322	1	513700 173750
	<b>BGS Groundwater Flooding Susceptibility</b> Flooding Type: Potential for Groundwater Flooding of Property Situated Below Ground Level	A14NW (E)	363	1	513750 173850
1	<b>Contaminated Land Register Entries and Notices</b> Location: Nelson Primary School, Nelson Road, Whitton, Tw2 7bu Notice Type: Update on Remediation Statement - Remediation Work Completed Reference: CI/001/04 Dated: Not Supplied Positional Accuracy: Positioned by the supplier Boundary Quality: Good	A14NW (NE)	467	2	513818 174028
2	<b>Contaminated Land Register Entries and Notices</b> Location: Nelson Primary School, Nelson Road, Whitton, Tw2 7bu Notice Type: Update on Remediation Statement - Remediation Work Completed Reference: CI/001/04 Dated: Not Supplied Positional Accuracy: Positioned by the supplier Boundary Quality: Good	A14NW (E)	545	2	513911 173996
3	<b>Local Authority Pollution Prevention and Controls</b> Name: Quality Dry Cleaners Location: 229 Powder Mill Lane, Whitton, Tw2 6eh Authority: London Borough of Richmond upon Thames, Environmental Health Department Permit Reference: 10 Dated: 29th March 2007 Process Type: Local Authority Pollution Prevention and Control Description: PG6/46 Dry cleaning Status: <b>Permitted</b> Positional Accuracy: Manually positioned to the address or location	A12SE (SW)	635	3	512780 173495
4	<b>Local Authority Pollution Prevention and Controls</b> Name: Royal Dry Cleaners Location: 106 High Street, Whitton, Tw2 7ln Authority: London Borough of Richmond upon Thames, Environmental Health Department Permit Reference: LBRUT/DC/27 Dated: 29th March 2007 Process Type: Local Authority Pollution Prevention and Control Description: PG6/46 Dry cleaning Status: <b>Permitted</b> Positional Accuracy: Manually positioned to the address or location	A14SE (E)	809	3	514180 173663
5	<b>Local Authority Pollution Prevention and Controls</b> Name: Crown Dry Cleaners (Whitton) Ltd Location: 13 High Street, Whitton, Tw2 7la Authority: London Borough of Richmond upon Thames, Environmental Health Department Permit Reference: LBRUT/DC/06 Dated: 1st April 2007 Process Type: Local Authority Pollution Prevention and Control Description: PG6/46 Dry cleaning Status: <b>Permitted</b> Positional Accuracy: Manually positioned to the address or location	A14NE (E)	817	3	514201 173911
	<b>Nearest Surface Water Feature</b>	A13SE (S)	123	-	513380 173685
6	<b>Pollution Incidents to Controlled Waters</b> Property Type: Not Given Location: Crane Authority: Environment Agency, Thames Region Pollutant: Chemicals - Unknown Note: Yes Incident Date: 30th October 1991 Incident Reference: N1910599 Catchment Area: Not Given Receiving Water: Not Given Cause of Incident: Not Given Incident Severity: Category 3 - Minor Incident Positional Accuracy: Located by supplier to within 100m	A13SE (S)	111	4	513400 173700



Map ID	Details	Quadrant Reference (Compass Direction)	Estimated Distance From Site	Contact	NGR
7	<p><b>Pollution Incidents to Controlled Waters</b></p> <p>Property Type: Not Given            Location: HOUNSLOW            Authority: Environment Agency, Thames Region            Pollutant: Oils - Unknown            Note: Confirmed As A Pollution Incident            Incident Date: 11th March 1992            Incident Reference: N1920140            Catchment Area: Not Given            Receiving Water: Not Given            Cause of Incident: Not Given            Incident Severity: Category 3 - Minor Incident            Positional Accuracy: Located by supplier to within 100m</p>	A13NW (NW)	289	4	513200 174100
8	<p><b>Pollution Incidents to Controlled Waters</b></p> <p>Property Type: Not Given            Location: TWICKENHAM            Authority: Environment Agency, Thames Region            Pollutant: Oils - Unknown            Note: Confirmed As A Pollution Incident            Incident Date: 10th May 1993            Incident Reference: NE930336            Catchment Area: Not Given            Receiving Water: Not Given            Cause of Incident: Not Given            Incident Severity: Category 3 - Minor Incident            Positional Accuracy: Located by supplier to within 100m</p>	A19SW (NE)	635	4	513700 174400
9	<p><b>Registered Radioactive Substances</b></p> <p>Name: London Borough Of Hounslow            Location: Godfrey Way, HOUNSLOW, London, TW4 5PX            Authority: Environment Agency, Thames Region            Permit Reference: AE7511            Dated: 31st July 1991            Process Type: Authorisation under RSA (no specific reference)            Description: Authorisation under RSA dated pre April 1991  <b>Status: Authorisation either revoked or cancelled</b>            Positional Accuracy: Unknown</p>	A12SW (W)	817	4	512502 173758
	<p><b>Water Abstractions</b></p> <p>Operator: Envirotech Developments Limited            Licence Number: 28/39/37/0006            Permit Version: 100            Location: Borehole 'B' At 31 Cross Lances Road, Hounslow            Authority: Environment Agency, Thames Region            Abstraction: Commercial/Industrial/Public Services: Drinking; Cooking; Sanitary; Washing; (Small Garden)            Abstraction Type: Water may be abstracted from a single point            Source: Groundwater            Daily Rate (m3): 5            Yearly Rate (m3): 218            Details: 31 Cross Lances Road, Hounslow            Authorised Start: 01 January            Authorised End: 31 December            Permit Start Date: 27th February 1984            Permit End Date: Not Supplied            Positional Accuracy: Located by supplier to within 100m</p>	A24SW (N)	1291	4	513700 175100
	<p><b>Water Abstractions</b></p> <p>Operator: Envirotech Developments Limited            Licence Number: 28/39/37/0006            Permit Version: 100            Location: Borehole 'B' At 31 Cross Lances Road, Hounslow            Authority: Environment Agency, Thames Region            Abstraction: Other Industrial/Commercial/Public Services: Process Water            Abstraction Type: Water may be abstracted from a single point            Source: Groundwater            Daily Rate (m3): Not Supplied            Yearly Rate (m3): Not Supplied            Details: 31 Cross Lances Road, Hounslow, Middlesex            Authorised Start: 01 January            Authorised End: 31 December            Permit Start Date: 27th February 1984            Permit End Date: Not Supplied            Positional Accuracy: Located by supplier to within 10m</p>	A24SW (N)	1291	4	513700 175100

Map ID	Details	Quadrant Reference (Compass Direction)	Estimated Distance From Site	Contact	NGR
	<b>Water Abstractions</b> Operator: David Lloyd Leisure Limited Licence Number: Th/039/0036/020 Permit Version: 1 Location: Borehole At Hampton Authority: Environment Agency, Thames Region Abstraction: Sports Grounds/Facilities: General Use (Medium Loss) Abstraction Type: Water may be abstracted from a single point Source: Groundwater Daily Rate (m3): Not Supplied Yearly Rate (m3): Not Supplied Details: Not Supplied Authorised Start: 01 April Authorised End: 31 March Permit Start Date: 11th February 2021 Permit End Date: Not Supplied Positional Accuracy: Located by supplier to within 10m	(S)	1781	4	513161 172033
	<b>Groundwater Vulnerability Map</b> Combined Classification: Principle Superficial Aquifer - High Vulnerability Combined Vulnerability: High Combined Aquifer: Unproductive Bedrock Aquifer, Productive Superficial Aquifer Pollutant Speed: High Bedrock Flow: Mixed Dilution: 300-550 mm/year Baseflow Index: >70% Superficial Patchiness: >90% Superficial Thickness: 3-10m Superficial Recharge: High	A13NE (W)	0	5	513355 173830
	<b>Groundwater Vulnerability - Soluble Rock Risk</b> None				
	<b>Bedrock Aquifer Designations</b> Aquifer Designation: Unproductive Strata	A13NE (W)	0	5	513355 173830
	<b>Superficial Aquifer Designations</b> Aquifer Designation: Principal Aquifer	A13NE (W)	0	5	513355 173830
	<b>Extreme Flooding from Rivers or Sea without Defences</b> None				
	<b>Flooding from Rivers or Sea without Defences</b> None				
	<b>Areas Benefiting from Flood Defences</b> None				
	<b>Flood Water Storage Areas</b> None				
	<b>Flood Defences</b> None				
10	<b>OS Water Network Lines</b> Watercourse Form: Inland river Watercourse Length: 113.5 Watercourse Level: On ground surface Permanent: True Watercourse Name: Not Supplied Catchment Name: Thames Primacy: 1	A13SE (S)	123	6	513380 173685
11	<b>OS Water Network Lines</b> Watercourse Form: Inland river Watercourse Length: 5.0 Watercourse Level: On ground surface Permanent: True Watercourse Name: Not Supplied Catchment Name: Thames Primacy: 1	A13SE (SE)	227	6	513569 173684

Map ID	Details	Quadrant Reference (Compass Direction)	Estimated Distance From Site	Contact	NGR
12	<b>OS Water Network Lines</b> Watercourse Form: Inland river Watercourse Length: 3.9 Watercourse Level: On ground surface Permanent: True Watercourse Name: Not Supplied Catchment Name: Thames Primacy: 1	A13SE (SE)	233	6	513576 173682
13	<b>OS Water Network Lines</b> Watercourse Form: Inland river Watercourse Length: 614.7 Watercourse Level: On ground surface Permanent: True Watercourse Name: Not Supplied Catchment Name: Thames Primacy: 1	A13SE (SE)	237	6	513579 173680
14	<b>OS Water Network Lines</b> Watercourse Form: Inland river Watercourse Length: 261.8 Watercourse Level: On ground surface Permanent: True Watercourse Name: River Crane Catchment Name: Thames Primacy: 1	A8SW (S)	937	6	513181 172883
15	<b>OS Water Network Lines</b> Watercourse Form: Inland river Watercourse Length: 78.8 Watercourse Level: On ground surface Permanent: True Watercourse Name: River Crane Catchment Name: Thames Primacy: 2	A8SW (S)	964	6	513130 172866
16	<b>OS Water Network Lines</b> Watercourse Form: Inland river Watercourse Length: 100.8 Watercourse Level: On ground surface Permanent: True Watercourse Name: River Crane Catchment Name: Thames Primacy: 1	A8SW (S)	964	6	513130 172866

Map ID	Details	Quadrant Reference (Compass Direction)	Estimated Distance From Site	Contact	NGR
17	<b>BGS Recorded Landfill Sites</b> Site Name: Houslow Heath Location: South East Area, LONDON, SE1 Authority: British Geological Survey, National Geoscience Information Service Ground Water: Information not available Surface Water: Information not available Geology: N/A Positional Accuracy: Manually positioned within the geographical locality Boundary Accuracy: Not Applicable	A17SE (NW)	673	-	512847 174319
18	<b>Historical Landfill Sites</b> Licence Holder: Not Supplied Location: South East Area, London Name: Hounslow Heath Operator Location: Not Supplied Boundary Accuracy: As Supplied Provider Reference: EAHLD32312 First Input Date: Not Supplied Last Input Date: Not Supplied Specified Waste: Not Supplied Type: EA Waste Ref: 0 Regis Ref: Not Supplied WRC Ref: Not Supplied BGS Ref: 1337 Other Ref: Not Supplied	A12NE (NW)	410	4	512971 174058
19	<b>Historical Landfill Sites</b> Licence Holder: Greenhams/Drinkwater Location: Hounslow, London Name: Hounslow Heath Operator Location: Not Supplied Boundary Accuracy: As Supplied Provider Reference: EAHLD11222 First Input Date: 31st December 1964 Last Input Date: 31st December 1973 Specified Waste: Deposited Waste included Inert Waste Type: EA Waste Ref: 0 Regis Ref: Not Supplied WRC Ref: 5540/0055 BGS Ref: Not Supplied Other Ref: 8HO027	A17SE (NW)	561	4	512899 174212
20	<b>Historical Landfill Sites</b> Licence Holder: D and H Reclamation Limited Location: Hounslow, London Name: Hounslow Heath Operator Location: Not Supplied Boundary Accuracy: As Supplied Provider Reference: EAHLD11225 First Input Date: 31st December 1969 Last Input Date: 31st December 1971 Specified Waste: Deposited Waste included Inert, Industrial, Commercial and Household Waste Type: EA Waste Ref: 0 Regis Ref: Not Supplied WRC Ref: 5540/0063 BGS Ref: Not Supplied Other Ref: 8HO044	A12NE (W)	624	4	512710 173986
21	<b>Historical Landfill Sites</b> Licence Holder: Greenhams/Drinkwater Location: Hounslow, London Name: Hounslow Heath Operator Location: Not Supplied Boundary Accuracy: As Supplied Provider Reference: EAHLD11221 First Input Date: 31st December 1947 Last Input Date: 31st December 1966 Specified Waste: Deposited Waste included Inert Waste Type: EA Waste Ref: 0 Regis Ref: Not Supplied WRC Ref: 5540/0059 BGS Ref: Not Supplied Other Ref: 8HO026	A12NW (W)	826	4	512489 173858

Map ID	Details	Quadrant Reference (Compass Direction)	Estimated Distance From Site	Contact	NGR
22	<b>Historical Landfill Sites</b> Licence Holder: Not Supplied Location: Hounslow, London Name: Hounslow Heath Operator Location: Not Supplied Boundary Accuracy: As Supplied Provider Reference: EAHLD11224 First Input Date: 31st December 1967 Last Input Date: 31st December 1988 Specified Waste: Deposited Waste included Inert, Industrial, Commercial and Household Waste Type: EA Waste Ref: 0 Regis Ref: Not Supplied WRC Ref: 5540/0062 BGS Ref: Not Supplied Other Ref: 8HO043	A17NE (NW)	877	4	512775 174526
23	<b>Historical Landfill Sites</b> Licence Holder: Not Supplied Location: Hounslow, London Name: Millfield Road Operator Location: Not Supplied Boundary Accuracy: As Supplied Provider Reference: EAHLD11364 First Input Date: Not Supplied Last Input Date: Not Supplied Specified Waste: Deposited Waste included Inert Waste Type: EA Waste Ref: 0 Regis Ref: Not Supplied WRC Ref: 5810/0003 BGS Ref: Not Supplied Other Ref: 8RI003, RIC003	A7NW (SW)	919	4	512475 173463
	<b>Local Authority Landfill Coverage</b> Name: London Borough of Richmond Upon Thames - Has no landfill data to supply		0	7	513355 173830
	<b>Local Authority Landfill Coverage</b> Name: London Borough of Hounslow - Has no landfill data to supply		517	8	513423 174364
24	<b>Potentially Infilled Land (Non-Water)</b> Bearing Ref: E Use: Unknown Filled Ground (Pit, quarry etc) Date of Mapping: 1985	A14NE (E)	743	11	514104 174044
25	<b>Potentially Infilled Land (Non-Water)</b> Bearing Ref: S Use: Unknown Filled Ground (Pit, quarry etc) Date of Mapping: 1985	A9SW (S)	903	11	513698 172965
26	<b>Potentially Infilled Land (Water)</b> Use: Unknown Filled Ground (Pond, marsh, river, stream, dock etc) Date of Mapping: 1934	A18SE (NE)	398	11	513616 174174
27	<b>Potentially Infilled Land (Water)</b> Use: Unknown Filled Ground (Pond, marsh, river, stream, dock etc) Date of Mapping: 1934	A19SW (NE)	636	11	513773 174353
28	<b>Potentially Infilled Land (Water)</b> Use: Unknown Filled Ground (Pond, marsh, river, stream, dock etc) Date of Mapping: 1920	A19SW (NE)	680	11	513776 174405
29	<b>Potentially Infilled Land (Water)</b> Use: Unknown Filled Ground (Pond, marsh, river, stream, dock etc) Date of Mapping: 1871	A7NE (SW)	739	11	512962 173176

Map ID	Details	Quadrant Reference (Compass Direction)	Estimated Distance From Site	Contact	NGR
	<b>BGS 1:625,000 Solid Geology</b> Description: Thames Group	A13NE (W)	0	1	513355 173830
	<b>BGS Estimated Soil Chemistry</b> No data available				
30	<b>BGS Recorded Mineral Sites</b> Site Name: Hounslow Heath Gravel Pit Location: Hounslow Heath, Hounslow, Middlesex Source: British Geological Survey, National Geoscience Information Service Reference: 19679 Type: Opencast Status: <b>Ceased</b> Operator: Individual'S Name Withheld Operator Location: Not Supplied Periodic Type: Wolstonian Geology: Taplow Gravel Formation (Taplow Terrace) Commodity: Sand and Gravel Positional Accuracy: Located by supplier to within 10m	A17SW (NW)	918	1	512530 174310
	<b>BGS Measured Urban Soil Chemistry</b> Source: British Geological Survey, National Geoscience Information Service Grid: 513158, 173872 Soil Sample Type: Topsoil Sample Area: London Arsenic Measured 14.10 mg/kg Concentration: Cadmium Measured 0.30 mg/kg Concentration: Chromium Measured 63.20 mg/kg Concentration: Lead Measured 81.00 mg/kg Concentration: Nickel Measured 17.50 mg/kg Concentration:	A13NW (W)	162	1	513158 173872
	<b>BGS Measured Urban Soil Chemistry</b> Source: British Geological Survey, National Geoscience Information Service Grid: 513252, 174106 Soil Sample Type: Topsoil Sample Area: London Arsenic Measured 11.40 mg/kg Concentration: Cadmium Measured 0.70 mg/kg Concentration: Chromium Measured 57.60 mg/kg Concentration: Lead Measured 96.70 mg/kg Concentration: Nickel Measured 12.70 mg/kg Concentration:	A13NW (N)	278	1	513252 174106
	<b>BGS Measured Urban Soil Chemistry</b> Source: British Geological Survey, National Geoscience Information Service Grid: 513618, 174108 Soil Sample Type: Topsoil Sample Area: London Arsenic Measured 9.40 mg/kg Concentration: Cadmium Measured 0.50 mg/kg Concentration: Chromium Measured 58.70 mg/kg Concentration: Lead Measured 57.40 mg/kg Concentration: Nickel Measured 13.00 mg/kg Concentration:	A13NE (NE)	348	1	513618 174108

Map ID	Details	Quadrant Reference (Compass Direction)	Estimated Distance From Site	Contact	NGR
	<p><b>BGS Measured Urban Soil Chemistry</b></p> <p>Source: British Geological Survey, National Geoscience Information Service            Grid: 513271, 173275            Soil Sample Type: Topsoil            Sample Area: London            Arsenic Measured 10.90 mg/kg            Concentration:            Cadmium Measured 0.40 mg/kg            Concentration:            Chromium Measured 55.30 mg/kg            Concentration:            Lead Measured 104.00 mg/kg            Concentration:            Nickel Measured 12.90 mg/kg            Concentration:</p>	A8NW (S)	535	1	513271 173275
	<p><b>BGS Measured Urban Soil Chemistry</b></p> <p>Source: British Geological Survey, National Geoscience Information Service            Grid: 513813, 173315            Soil Sample Type: Topsoil            Sample Area: London            Arsenic Measured 13.10 mg/kg            Concentration:            Cadmium Measured 0.60 mg/kg            Concentration:            Chromium Measured 66.60 mg/kg            Concentration:            Lead Measured 130.60 mg/kg            Concentration:            Nickel Measured 17.60 mg/kg            Concentration:</p>	A9NW (SE)	660	1	513813 173315
	<p><b>BGS Measured Urban Soil Chemistry</b></p> <p>Source: British Geological Survey, National Geoscience Information Service            Grid: 512610, 173854            Soil Sample Type: Topsoil            Sample Area: London            Arsenic Measured 14.10 mg/kg            Concentration:            Cadmium Measured 1.50 mg/kg            Concentration:            Chromium Measured 70.20 mg/kg            Concentration:            Lead Measured 132.60 mg/kg            Concentration:            Nickel Measured 18.70 mg/kg            Concentration:</p>	A12NW (W)	706	1	512610 173854
	<p><b>BGS Measured Urban Soil Chemistry</b></p> <p>Source: British Geological Survey, National Geoscience Information Service            Grid: 512717, 174241            Soil Sample Type: Topsoil            Sample Area: London            Arsenic Measured 16.70 mg/kg            Concentration:            Cadmium Measured 0.50 mg/kg            Concentration:            Chromium Measured 74.00 mg/kg            Concentration:            Lead Measured 108.60 mg/kg            Concentration:            Nickel Measured 26.10 mg/kg            Concentration:</p>	A17SE (NW)	723	1	512717 174241
	<p><b>BGS Measured Urban Soil Chemistry</b></p> <p>Source: British Geological Survey, National Geoscience Information Service            Grid: 512754, 173251            Soil Sample Type: Topsoil            Sample Area: London            Arsenic Measured 9.00 mg/kg            Concentration:            Cadmium Measured 0.50 mg/kg            Concentration:            Chromium Measured 56.20 mg/kg            Concentration:            Lead Measured 50.30 mg/kg            Concentration:            Nickel Measured 9.30 mg/kg            Concentration:</p>	A7NE (SW)	811	1	512754 173251

Map ID	Details	Quadrant Reference (Compass Direction)	Estimated Distance From Site	Contact	NGR
	<b>BGS Measured Urban Soil Chemistry</b> Source: British Geological Survey, National Geoscience Information Service Grid: 512733, 173207 Soil Sample Type: Topsoil Sample Area: London Arsenic Measured 15.60 mg/kg Concentration: Cadmium Measured 0.80 mg/kg Concentration: Chromium Measured 62.20 mg/kg Concentration: Lead Measured 180.10 mg/kg Concentration: Nickel Measured 20.30 mg/kg Concentration:	A7NE (SW)	857	1	512733 173207
	<b>BGS Measured Urban Soil Chemistry</b> Source: British Geological Survey, National Geoscience Information Service Grid: 514265, 173894 Soil Sample Type: Topsoil Sample Area: London Arsenic Measured 13.40 mg/kg Concentration: Cadmium Measured 2.40 mg/kg Concentration: Chromium Measured 79.00 mg/kg Concentration: Lead Measured 114.80 mg/kg Concentration: Nickel Measured 23.10 mg/kg Concentration:	A14NE (E)	879	1	514265 173894
	<b>BGS Measured Urban Soil Chemistry</b> Source: British Geological Survey, National Geoscience Information Service Grid: 514174, 173203 Soil Sample Type: Topsoil Sample Area: London Arsenic Measured 15.20 mg/kg Concentration: Cadmium Measured 0.60 mg/kg Concentration: Chromium Measured 57.80 mg/kg Concentration: Lead Measured 247.70 mg/kg Concentration: Nickel Measured 19.30 mg/kg Concentration:	A9NE (SE)	1000	1	514174 173203
	<b>BGS Urban Soil Chemistry Averages</b> Source: British Geological Survey, National Geoscience Information Service Sample Area: London Count Id: 7209 Arsenic Minimum 1.00 mg/kg Concentration: Arsenic Average 17.00 mg/kg Concentration: Arsenic Maximum 161.00 mg/kg Concentration: Cadmium Minimum 0.10 mg/kg Concentration: Cadmium Average 0.90 mg/kg Concentration: Cadmium Maximum 165.20 mg/kg Concentration: Chromium Minimum 13.00 mg/kg Concentration: Chromium Average 79.00 mg/kg Concentration: Chromium Maximum 2094.00 mg/kg Concentration: Lead Minimum 11.00 mg/kg Concentration: Lead Average 280.00 mg/kg Concentration: Lead Maximum 10000.00 mg/kg Concentration: Nickel Minimum 2.00 mg/kg Concentration: Nickel Average 28.00 mg/kg Concentration: Nickel Maximum 506.00 mg/kg Concentration:	A13NE (W)	0	1	513355 173830



Map ID	Details	Quadrant Reference (Compass Direction)	Estimated Distance From Site	Contact	NGR
	<b>Coal Mining Affected Areas</b> In an area that might not be affected by coal mining				
	<b>Natural Cavities</b> Easting: 514340 Northing: 173940 Distance: 958 Quadrant Reference: A14 Quadrant Reference: NE Bearing Ref: E Cavity Type: Scour Hollows x 1 Solid Geology Detail: Chalk Group, Lambeth Group, London Clay Formation, Thanet Sand Formation Superficial Geology: No Details Detail:	A14NE (E)	958	9	514340 173940
	<b>Non Coal Mining Areas of Great Britain</b> No Hazard				
	<b>Potential for Collapsible Ground Stability Hazards</b> Hazard Potential: Very Low Source: British Geological Survey, National Geoscience Information Service	A13NE (W)	0	1	513355 173830
	<b>Potential for Compressible Ground Stability Hazards</b> Hazard Potential: No Hazard Source: British Geological Survey, National Geoscience Information Service	A13NE (W)	0	1	513355 173830
	<b>Potential for Compressible Ground Stability Hazards</b> Hazard Potential: Very Low Source: British Geological Survey, National Geoscience Information Service	A13SE (E)	170	1	513544 173754
	<b>Potential for Compressible Ground Stability Hazards</b> Hazard Potential: Very Low Source: British Geological Survey, National Geoscience Information Service	A13SE (SE)	214	1	513553 173684
	<b>Potential for Ground Dissolution Stability Hazards</b> Hazard Potential: No Hazard Source: British Geological Survey, National Geoscience Information Service	A13NE (W)	0	1	513355 173830
	<b>Potential for Landslide Ground Stability Hazards</b> Hazard Potential: Very Low Source: British Geological Survey, National Geoscience Information Service	A13NE (W)	0	1	513355 173830
	<b>Potential for Running Sand Ground Stability Hazards</b> Hazard Potential: Very Low Source: British Geological Survey, National Geoscience Information Service	A13NE (W)	0	1	513355 173830
	<b>Potential for Shrinking or Swelling Clay Ground Stability Hazards</b> Hazard Potential: No Hazard Source: British Geological Survey, National Geoscience Information Service	A13NE (W)	0	1	513355 173830
	<b>Radon Potential - Radon Affected Areas</b> Affected Area: The property is in a Lower probability radon area (less than 1% of homes are estimated to be at or above the Action Level). Source: British Geological Survey, National Geoscience Information Service	A13NE (W)	0	1	513355 173830
	<b>Radon Potential - Radon Protection Measures</b> Protection Measure: No radon protective measures are necessary in the construction of new dwellings or extensions Source: British Geological Survey, National Geoscience Information Service	A13NE (W)	0	1	513355 173830

Map ID	Details	Quadrant Reference (Compass Direction)	Estimated Distance From Site	Contact	NGR
31	<p><b>Contemporary Trade Directory Entries</b></p> <p>Name: National Appliance Repairs            Location: 59, Rodney Road, Twickenham, TW2 7AW            Classification: Cookers - Sales &amp; Service  <b>Status: Inactive</b>            Positional Accuracy: Automatically positioned to the address</p>	A13NW (W)	18	-	513299 173845
32	<p><b>Contemporary Trade Directory Entries</b></p> <p>Name: Ben'S Rubbish Clearance            Location: 20, Hedley Road, Twickenham, TW2 7EN            Classification: Waste Disposal Services  <b>Status: Inactive</b>            Positional Accuracy: Automatically positioned to the address</p>	A13SW (SW)	91	-	513246 173777
32	<p><b>Contemporary Trade Directory Entries</b></p> <p>Name: B Mitchell            Location: 20, Hedley Road, Twickenham, TW2 7EN            Classification: Rubbish Clearance  <b>Status: Inactive</b>            Positional Accuracy: Automatically positioned to the address</p>	A13SW (SW)	91	-	513246 173777
33	<p><b>Contemporary Trade Directory Entries</b></p> <p>Name: Cleneology            Location: 55, Collingwood Close, Twickenham, TW2 7AE            Classification: Cleaning Services - Domestic  <b>Status: Inactive</b>            Positional Accuracy: Automatically positioned to the address</p>	A13NW (NW)	135	-	513272 173964
34	<p><b>Contemporary Trade Directory Entries</b></p> <p>Name: On Site Welding            Location: Hospital Bridge Road, Twickenham, Middlesex, TW2 7AA            Classification: Stainless Steel Manufacturers  <b>Status: Inactive</b>            Positional Accuracy: Manually positioned within the geographical locality</p>	A13SE (E)	136	-	513519 173790
35	<p><b>Contemporary Trade Directory Entries</b></p> <p>Name: Abracadabra Sound &amp; Light Services            Location: 314, Nelson Road, Twickenham, TW2 7AH            Classification: Sound Equipment Systems Manufacturers  <b>Status: Inactive</b>            Positional Accuracy: Automatically positioned to the address</p>	A13NE (NE)	146	-	513456 173976
35	<p><b>Contemporary Trade Directory Entries</b></p> <p>Name: Aa &amp; Jj Tyres            Location: 322, Nelson Road, Twickenham, TW2 7AH            Classification: Tyre Dealers  <b>Status: Inactive</b>            Positional Accuracy: Automatically positioned to the address</p>	A13NE (NE)	151	-	513435 173991
35	<p><b>Contemporary Trade Directory Entries</b></p> <p>Name: A P Carpet Clean            Location: 322, Nelson Road, Twickenham, TW2 7AH            Classification: Carpet, Curtain &amp; Upholstery Cleaners  <b>Status: Inactive</b>            Positional Accuracy: Automatically positioned to the address</p>	A13NE (NE)	151	-	513435 173991
36	<p><b>Contemporary Trade Directory Entries</b></p> <p>Name: Hi-Steam Ironing Service            Location: 16, Mallard Close, Twickenham, TW2 7EQ            Classification: Ironing &amp; Home Laundry Services  <b>Status: Inactive</b>            Positional Accuracy: Automatically positioned to the address</p>	A13NW (NW)	173	-	513181 173944
36	<p><b>Contemporary Trade Directory Entries</b></p> <p>Name: Corporate Cleaning Services            Location: 8, Mallard Close, Twickenham, TW2 7EQ            Classification: Commercial Cleaning Services  <b>Status: Inactive</b>            Positional Accuracy: Automatically positioned to the address</p>	A13NW (NW)	213	-	513171 173992
37	<p><b>Contemporary Trade Directory Entries</b></p> <p>Name: T A Chauffeurs            Location: 23, Conway Road, Hounslow, TW4 5LL            Classification: Car Engine Tuning &amp; Diagnostic Services  <b>Status: Inactive</b>            Positional Accuracy: Automatically positioned to the address</p>	A13NW (W)	280	-	513056 173939
38	<p><b>Contemporary Trade Directory Entries</b></p> <p>Name: Lawn Mower Repairs @ Sempervirens            Location: Bridge Farm Nursery, Hospital Bridge Road, Twickenham, TW2 6LH            Classification: Lawnmowers &amp; Garden Machinery - Sales &amp; Service  <b>Status: Inactive</b>            Positional Accuracy: Automatically positioned to the address</p>	A13SE (SE)	285	-	513550 173585

Map ID	Details	Quadrant Reference (Compass Direction)	Estimated Distance From Site	Contact	NGR
39	<p><b>Contemporary Trade Directory Entries</b></p> <p>Name: Strawberry Hill            Location: 23, Gilpin Crescent, Twickenham, TW2 7BP            Classification: Ironing &amp; Home Laundry Services  <b>Status: Inactive</b>            Positional Accuracy: Automatically positioned to the address</p>	A13NE (NE)	319	-	513673 173989
40	<p><b>Contemporary Trade Directory Entries</b></p> <p>Name: Abc Cleaning Services            Location: 11, Conway Road, Hounslow, TW4 5LL            Classification: Cleaning Services - Commercial  <b>Status: Inactive</b>            Positional Accuracy: Automatically positioned to the address</p>	A12NE (W)	331	-	512988 173881
41	<p><b>Contemporary Trade Directory Entries</b></p> <p>Name: William G Rowles            Location: 215, Hospital Bridge Road, Twickenham, TW2 6LH            Classification: French Polishing  <b>Status: Active</b>            Positional Accuracy: Automatically positioned to the address</p>	A13SE (SE)	354	-	513572 173516
42	<p><b>Contemporary Trade Directory Entries</b></p> <p>Name: Boots &amp; Bonnets Car Clearances            Location: 139, Argyle Avenue, Hounslow, TW3 2LP            Classification: Car Breakers &amp; Dismantlers  <b>Status: Inactive</b>            Positional Accuracy: Automatically positioned to the address</p>	A18SE (N)	511	-	513418 174358
43	<p><b>Contemporary Trade Directory Entries</b></p> <p>Name: Brookstar Ltd            Location: 9, Ashley Drive, Twickenham, TW2 6HJ            Classification: T-Shirts  <b>Status: Inactive</b>            Positional Accuracy: Automatically positioned to the address</p>	A9NW (SE)	543	-	513777 173441
44	<p><b>Contemporary Trade Directory Entries</b></p> <p>Name: Heston &amp; Isleworth Cemetery            Location: Powder Mill Lane, TWICKENHAM, TW2 6EJ            Classification: Cemeteries &amp; Crematoria  <b>Status: Inactive</b>            Positional Accuracy: Automatically positioned to the address</p>	A7NE (SW)	543	-	512932 173451
45	<p><b>Contemporary Trade Directory Entries</b></p> <p>Name: The Bath Salt Co            Location: 46, Rydal Gardens, Whitton, Hounslow, TW3 2JH            Classification: Toiletries  <b>Status: Inactive</b>            Positional Accuracy: Automatically positioned to the address</p>	A19SW (NE)	562	-	513782 174248
45	<p><b>Contemporary Trade Directory Entries</b></p> <p>Name: John Colley            Location: 41, Rydal Gardens, Hounslow, TW3 2JJ            Classification: Boilers - Servicing, Replacements &amp; Repairs  <b>Status: Inactive</b>            Positional Accuracy: Automatically positioned to the address</p>	A19SW (NE)	570	-	513820 174218
46	<p><b>Contemporary Trade Directory Entries</b></p> <p>Name: Woodlawn Auto Centre            Location: 644, Hanworth Road, Whitton, Hounslow, TW4 5NP            Classification: Garage Services  <b>Status: Active</b>            Positional Accuracy: Automatically positioned to the address</p>	A12SE (W)	563	-	512787 173641
46	<p><b>Contemporary Trade Directory Entries</b></p> <p>Name: Woodlawn Garage            Location: 644, Hanworth Road, Hounslow, TW4 5NP            Classification: Garage Services  <b>Status: Inactive</b>            Positional Accuracy: Automatically positioned to the address</p>	A12SE (W)	563	-	512787 173641
46	<p><b>Contemporary Trade Directory Entries</b></p> <p>Name: A G U P V C Centre            Location: 638, Hanworth Road, Whitton, Hounslow, TW4 5NP            Classification: PVC-U Products - Manufacturers &amp; Suppliers  <b>Status: Active</b>            Positional Accuracy: Automatically positioned to the address</p>	A12SE (W)	568	-	512771 173675
46	<p><b>Contemporary Trade Directory Entries</b></p> <p>Name: Mazda-Performance (Uk)            Location: 638, Hanworth Road, Hounslow, TW4 5NP            Classification: Car Customizing Specialists  <b>Status: Inactive</b>            Positional Accuracy: Automatically positioned to the address</p>	A12SE (W)	568	-	512771 173675

Map ID	Details	Quadrant Reference (Compass Direction)	Estimated Distance From Site	Contact	NGR
47	<b>Contemporary Trade Directory Entries</b> Name: T W Blinds Location: 50, Warburton Road, Twickenham, TW2 6EP Classification: Blinds, Awnings & Canopies Status: <b>Active</b> Positional Accuracy: Automatically positioned to the address	A8NE (S)	570	-	513577 173276
48	<b>Contemporary Trade Directory Entries</b> Name: C A N Promotions & Imaging Location: 64, Runnymede Road, Twickenham, TW2 7HF Classification: T-Shirts Status: <b>Inactive</b> Positional Accuracy: Automatically positioned to the address	A19SW (NE)	592	-	513872 174186
49	<b>Contemporary Trade Directory Entries</b> Name: Apex Location: 226, Powder Mill Lane, Twickenham, TW2 6EJ Classification: Pneumatic Engineers Status: <b>Inactive</b> Positional Accuracy: Automatically positioned to the address	A12SE (SW)	597	-	512814 173512
49	<b>Contemporary Trade Directory Entries</b> Name: Quality Cleaners Location: 229, Powder Mill Lane, Twickenham, TW2 6EH Classification: Dry Cleaners Status: <b>Inactive</b> Positional Accuracy: Automatically positioned to the address	A12SE (SW)	636	-	512779 173495
49	<b>Contemporary Trade Directory Entries</b> Name: Jehoiakim Food Store Location: 245-247, Powder Mill Lane, Twickenham, TW2 6EH Classification: Food Products - Manufacturers Status: <b>Inactive</b> Positional Accuracy: Automatically positioned to the address	A12SE (SW)	662	-	512735 173517
50	<b>Contemporary Trade Directory Entries</b> Name: Magic Maids Location: 153, Hospital Bridge Road, Twickenham, TW2 6LE Classification: Cleaning Services - Domestic Status: <b>Active</b> Positional Accuracy: Automatically positioned to the address	A8NE (SE)	625	-	513624 173236
51	<b>Contemporary Trade Directory Entries</b> Name: Super Express Cleaning Services Ltd Location: 670, Hanworth Road, Hounslow, TW4 5NP Classification: Cleaning Services - Domestic Status: <b>Inactive</b> Positional Accuracy: Automatically positioned to the address	A12SE (W)	646	-	512720 173587
51	<b>Contemporary Trade Directory Entries</b> Name: Auto4service Location: 670, Hanworth Road, Hounslow, TW4 5NP Classification: Garage Services Status: <b>Inactive</b> Positional Accuracy: Automatically positioned to the address	A12SE (W)	646	-	512720 173587
52	<b>Contemporary Trade Directory Entries</b> Name: Crystal Property Cleaning Location: 28, Coniston Road, Twickenham, TW2 7HH Classification: Commercial Cleaning Services Status: <b>Active</b> Positional Accuracy: Automatically positioned to the address	A14NW (E)	649	-	513995 174073
53	<b>Contemporary Trade Directory Entries</b> Name: Interglobe Freight Services Ltd Location: 8, Rydal Gardens, Hounslow, TW3 2JH Classification: Freight Forwarders Status: <b>Inactive</b> Positional Accuracy: Automatically positioned to the address	A19SW (NE)	677	-	513806 174379
54	<b>Contemporary Trade Directory Entries</b> Name: Eurocott Ltd Location: 434, Hanworth Road, Hounslow, TW4 5LE Classification: Textile Manufacturing Status: <b>Inactive</b> Positional Accuracy: Automatically positioned to the address	A18NW (N)	728	-	513313 174572
54	<b>Contemporary Trade Directory Entries</b> Name: D N H Autos Location: 365, Hanworth Road, Hounslow, TW4 5LF Classification: Mot Testing Centres Status: <b>Inactive</b> Positional Accuracy: Automatically positioned to the address	A18NW (N)	749	-	513276 174588

Map ID	Details	Quadrant Reference (Compass Direction)	Estimated Distance From Site	Contact	NGR
54	<b>Contemporary Trade Directory Entries</b> Name: D N H Autos Ltd Location: 363, Hanworth Road, Hounslow, TW4 5LF Classification: Mot Testing Centres Status: <b>Active</b> Positional Accuracy: Automatically positioned to the address	A18NW (N)	749	-	513276 174588
54	<b>Contemporary Trade Directory Entries</b> Name: Three Point Garage Location: 363, Hanworth Road, Hounslow, TW4 5LF Classification: Garage Services Status: <b>Inactive</b> Positional Accuracy: Automatically positioned to the address	A18NW (N)	749	-	513276 174588
55	<b>Contemporary Trade Directory Entries</b> Name: Aqualis Cleaning Location: 76, Argyle Avenue, Hounslow, Middlesex, TW3 2LN Classification: Commercial Cleaning Services Status: <b>Inactive</b> Positional Accuracy: Automatically positioned to the address	A18NE (N)	728	-	513596 174545
56	<b>Contemporary Trade Directory Entries</b> Name: E-Mediavision.Com Location: 19, Park Avenue, Hounslow, TW3 2NA Classification: Cleaning Services - Domestic Status: <b>Inactive</b> Positional Accuracy: Automatically positioned to the address	A19SW (NE)	731	-	513762 174475
57	<b>Contemporary Trade Directory Entries</b> Name: Oven Cleaning (London) Location: 47, Powder Mill Lane, Twickenham, TW2 6EF Classification: Oven cleaning Status: <b>Inactive</b> Positional Accuracy: Automatically positioned to the address	A8SE (S)	758	-	513478 173057
57	<b>Contemporary Trade Directory Entries</b> Name: Detailed Cleaning Location: 47, Powder Mill Lane, Twickenham, TW2 6EF Classification: Commercial Cleaning Services Status: <b>Inactive</b> Positional Accuracy: Automatically positioned to the address	A8SE (S)	758	-	513478 173057
57	<b>Contemporary Trade Directory Entries</b> Name: Oven Cleaning London Location: 47, Powder Mill Lane, Twickenham, TW2 6EF Classification: Oven cleaning Status: <b>Inactive</b> Positional Accuracy: Automatically positioned to the address	A8SE (S)	758	-	513478 173057
57	<b>Contemporary Trade Directory Entries</b> Name: Detailed Cleaning Location: 47, Powder Mill Lane, Twickenham, TW2 6EF Classification: Cleaning Services - Domestic Status: <b>Inactive</b> Positional Accuracy: Automatically positioned to the address	A8SE (S)	758	-	513478 173057
57	<b>Contemporary Trade Directory Entries</b> Name: Oven Cleaning London Location: 47, Powder Mill Lane, Twickenham, TW2 6EF Classification: Oven cleaning Status: <b>Inactive</b> Positional Accuracy: Automatically positioned to the address	A8SE (S)	758	-	513478 173057
57	<b>Contemporary Trade Directory Entries</b> Name: Cleaners Putney Location: 47, Powder Mill Lane, Twickenham, TW2 6EF Classification: Cleaning Services - Domestic Status: <b>Inactive</b> Positional Accuracy: Automatically positioned to the address	A8SE (S)	758	-	513478 173057
58	<b>Contemporary Trade Directory Entries</b> Name: Spick & Span Location: 695, Hanworth Road, Hounslow, TW4 5PS Classification: Cleaning Services - Domestic Status: <b>Inactive</b> Positional Accuracy: Automatically positioned to the address	A12SW (SW)	774	-	512616 173505
59	<b>Contemporary Trade Directory Entries</b> Name: Tribes Furnishing Store Ltd Location: 2b, Tranmere Road, Twickenham, TW2 7JB Classification: Carpets & Rugs - Manufacturers Status: <b>Active</b> Positional Accuracy: Automatically positioned to the address	A14NE (E)	779	-	514166 173827

Map ID	Details	Quadrant Reference (Compass Direction)	Estimated Distance From Site	Contact	NGR
59	<b>Contemporary Trade Directory Entries</b> Name: Crystal Cleaners Location: 64, High Street, Whitton, Twickenham, TW2 7LS Classification: Dry Cleaners Status: <b>Inactive</b> Positional Accuracy: Automatically positioned to the address	A14SE (E)	789	-	514173 173783
59	<b>Contemporary Trade Directory Entries</b> Name: M I Sports Location: 68, High Street, Whitton, Twickenham, Middlesex, TW2 7LS Classification: Sports Equipment Manufacturers & Distributors Status: <b>Inactive</b> Positional Accuracy: Automatically positioned to the address	A14SE (E)	789	-	514174 173774
59	<b>Contemporary Trade Directory Entries</b> Name: R Jones Location: 60 High Street, Whitton, Twickenham, Middlesex, TW2 7LS Classification: Electrical Goods Sales, Manufacturers & Wholesalers Status: <b>Active</b> Positional Accuracy: Automatically positioned to the address	A14SE (E)	790	-	514175 173794
59	<b>Contemporary Trade Directory Entries</b> Name: Euro Ingredients Co Ltd Location: 76, High Street, Whitton, Twickenham, TW2 7LS Classification: Food Products - Manufacturers Status: <b>Inactive</b> Positional Accuracy: Automatically positioned to the address	A14SE (E)	794	-	514177 173751
59	<b>Contemporary Trade Directory Entries</b> Name: C D P Uk Ltd Location: 45, High Street, Whitton, Twickenham, TW2 7LB Classification: Photographic Processors Status: <b>Inactive</b> Positional Accuracy: Automatically positioned to the address	A14SE (E)	827	-	514213 173809
59	<b>Contemporary Trade Directory Entries</b> Name: Adipost Location: 69-71, High Street, Whitton, TWICKENHAM, TW2 7LD Classification: Hardware Status: <b>Inactive</b> Positional Accuracy: Automatically positioned to the address	A14SE (E)	829	-	514212 173761
59	<b>Contemporary Trade Directory Entries</b> Name: Charles Ivey Hyundai Ltd Location: 53-55, High Street, Whitton, Twickenham, TW2 7LB Classification: Car Dealers Status: <b>Inactive</b> Positional Accuracy: Automatically positioned to the address	A14SE (E)	830	-	514215 173784
59	<b>Contemporary Trade Directory Entries</b> Name: Twickenham Hyundai Location: 53-55, High Street, Whitton, Twickenham, Middlesex, TW2 7LB Classification: Car Dealers Status: <b>Inactive</b> Positional Accuracy: Automatically positioned to the address	A14SE (E)	830	-	514215 173784
59	<b>Contemporary Trade Directory Entries</b> Name: East Wind Design Ltd Location: 51, High Street, Whitton, Twickenham, Middlesex, TW2 7LB Classification: Printers Status: <b>Inactive</b> Positional Accuracy: Manually positioned to an adjacent address or location	A14SE (E)	831	-	514216 173791
60	<b>Contemporary Trade Directory Entries</b> Name: Design Fireplaces Location: 18, High Street, Whitton, Twickenham, TW2 7LT Classification: Fireplaces & Mantelpieces Status: <b>Inactive</b> Positional Accuracy: Automatically positioned to the address	A14NE (E)	784	-	514167 173928
60	<b>Contemporary Trade Directory Entries</b> Name: Fireplace Centre The Location: 18, High Street, Whitton, Twickenham, TW2 7LT Classification: Fireplaces & Mantelpieces Status: <b>Inactive</b> Positional Accuracy: Automatically positioned to the address	A14NE (E)	784	-	514167 173928
60	<b>Contemporary Trade Directory Entries</b> Name: Bora Cleaning Location: 11a, High Street, Whitton, Twickenham, TW2 7LA Classification: Cleaning Services - Domestic Status: <b>Inactive</b> Positional Accuracy: Automatically positioned to the address	A14NE (E)	818	-	514202 173917

Map ID	Details	Quadrant Reference (Compass Direction)	Estimated Distance From Site	Contact	NGR
60	<p><b>Contemporary Trade Directory Entries</b></p> <p>Name: Crown Dry Cleaners            Location: 13, High Street, Whitton, Twickenham, TW2 7LA            Classification: Dry Cleaners  <b>Status: Active</b>            Positional Accuracy: Automatically positioned to the address</p>	A14NE (E)	818	-	514203 173913
60	<p><b>Contemporary Trade Directory Entries</b></p> <p>Name: Merry Maids            Location: 13, High Street, Whitton, Twickenham, Middlesex, TW2 7LA            Classification: Cleaning Services - Domestic  <b>Status: Inactive</b>            Positional Accuracy: Automatically positioned to the address</p>	A14NE (E)	818	-	514203 173913
60	<p><b>Contemporary Trade Directory Entries</b></p> <p>Name: Leppid Ace International Ltd            Location: 121, Nelson Road, Twickenham, TW2 7AZ            Classification: Clothing &amp; Fabrics - Manufacturers  <b>Status: Inactive</b>            Positional Accuracy: Automatically positioned to the address</p>	A14NE (E)	839	-	514219 173955
61	<p><b>Contemporary Trade Directory Entries</b></p> <p>Name: Boulden Tool Repairs            Location: 412, Hanworth Road, Hounslow, TW3 3SN            Classification: Tool Sharpening, Repairing &amp; Servicing  <b>Status: Inactive</b>            Positional Accuracy: Automatically positioned to the address</p>	A18NE (N)	791	-	513354 174638
61	<p><b>Contemporary Trade Directory Entries</b></p> <p>Name: Lions Of London            Location: 410b, Hanworth Road, Hounslow, TW3 3SN            Classification: Car Dealers  <b>Status: Inactive</b>            Positional Accuracy: Automatically positioned to the address</p>	A18NE (N)	796	-	513357 174643
61	<p><b>Contemporary Trade Directory Entries</b></p> <p>Name: Jay'S Bmw            Location: 361, Hanworth Road, Hounslow, TW3 3SQ            Classification: Car Breakers &amp; Dismantlers  <b>Status: Inactive</b>            Positional Accuracy: Automatically positioned to the address</p>	A18NW (N)	796	-	513310 174640
61	<p><b>Contemporary Trade Directory Entries</b></p> <p>Name: Hounslow Building Supplies            Location: 361, Hanworth Road, Hounslow, Middlesex, TW3 3SQ            Classification: Builders' Merchants  <b>Status: Inactive</b>            Positional Accuracy: Automatically positioned to the address</p>	A18NW (N)	796	-	513310 174640
61	<p><b>Contemporary Trade Directory Entries</b></p> <p>Name: Panda Design            Location: 357, Hanworth Road, Hounslow, TW3 3SQ            Classification: Printers  <b>Status: Inactive</b>            Positional Accuracy: Automatically positioned to the address</p>	A18NW (N)	806	-	513316 174651
61	<p><b>Contemporary Trade Directory Entries</b></p> <p>Name: Baggano Ltd            Location: 357, Hanworth Road, Hounslow, TW3 3SQ            Classification: Bags, Belts &amp; Accessories - Manufacturers &amp; Suppliers  <b>Status: Inactive</b>            Positional Accuracy: Automatically positioned to the address</p>	A18NW (N)	806	-	513316 174651
62	<p><b>Contemporary Trade Directory Entries</b></p> <p>Name: Five Fish Ltd            Location: 92, High Street, Whitton, Twickenham, TW2 7LN            Classification: Printers  <b>Status: Active</b>            Positional Accuracy: Automatically positioned to the address</p>	A14SE (E)	793	-	514170 173702
62	<p><b>Contemporary Trade Directory Entries</b></p> <p>Name: Westarms Ltd            Location: 106, High Street, Whitton, Twickenham, TW2 7LN            Classification: Dry Cleaners  <b>Status: Inactive</b>            Positional Accuracy: Automatically positioned to the address</p>	A14SE (E)	810	-	514181 173664
62	<p><b>Contemporary Trade Directory Entries</b></p> <p>Name: Whitton Dry Cleaners            Location: 104, High Street, Whitton, Twickenham, TW2 7LN            Classification: Dry Cleaners  <b>Status: Active</b>            Positional Accuracy: Automatically positioned to the address</p>	A14SE (E)	813	-	514185 173669

Map ID	Details	Quadrant Reference (Compass Direction)	Estimated Distance From Site	Contact	NGR
63	<p><b>Contemporary Trade Directory Entries</b></p> <p>Name: Mosquito Blinds.Com            Location: 70, Hounslow Road, Twickenham, TW2 7EX            Classification: Blinds, Awnings &amp; Canopies            Status: <b>Inactive</b>            Positional Accuracy: Automatically positioned to the address</p>	A14NE (NE)	802	-	514126 174160
64	<p><b>Contemporary Trade Directory Entries</b></p> <p>Name: G James Waste            Location: 5, Montrose Avenue, Twickenham, TW2 6HA            Classification: Waste Disposal Services            Status: <b>Active</b>            Positional Accuracy: Automatically positioned to the address</p>	A14SE (SE)	805	-	514122 173494
65	<p><b>Contemporary Trade Directory Entries</b></p> <p>Name: Zipp Print On Demand            Location: 29, High Street, Whitton, Twickenham, Middlesex, TW2 7LB            Classification: Printers            Status: <b>Inactive</b>            Positional Accuracy: Manually positioned to the address or location</p>	A14NE (E)	821	-	514208 173857
66	<p><b>Contemporary Trade Directory Entries</b></p> <p>Name: Adams Carpet &amp; Upholstery Cleaning            Location: 13, Sheringham Avenue, Twickenham, TW2 6AW            Classification: Carpet, Curtain &amp; Upholstery Cleaners            Status: <b>Inactive</b>            Positional Accuracy: Automatically positioned to the address</p>	A7SE (SW)	824	-	513012 173053
67	<p><b>Contemporary Trade Directory Entries</b></p> <p>Name: K &amp; T Bray Ltd            Location: 128, High Street, Whitton, Twickenham, TW2 7LL            Classification: Domestic Appliances - Servicing, Repairs &amp; Parts            Status: <b>Inactive</b>            Positional Accuracy: Automatically positioned to the address</p>	A14SE (E)	826	-	514182 173600
67	<p><b>Contemporary Trade Directory Entries</b></p> <p>Name: Five Fish            Location: B.115 High St, Whitton, Twickenham, Middlesex, TW2 7LG            Classification: Printers            Status: <b>Inactive</b>            Positional Accuracy: Manually positioned to the address or location</p>	A14SE (E)	859	-	514220 173613
67	<p><b>Contemporary Trade Directory Entries</b></p> <p>Name: Anon Concept Design &amp; Print            Location: 119, High Street, Whitton, Twickenham, TW2 7LG            Classification: Printers            Status: <b>Inactive</b>            Positional Accuracy: Automatically positioned to the address</p>	A14SE (E)	861	-	514219 173602
67	<p><b>Contemporary Trade Directory Entries</b></p> <p>Name: Stag Print Services            Location: 119, High Street, Whitton, Twickenham, TW2 7LG            Classification: Printers            Status: <b>Inactive</b>            Positional Accuracy: Automatically positioned to the address</p>	A14SE (E)	861	-	514219 173602
68	<p><b>Contemporary Trade Directory Entries</b></p> <p>Name: Prosper Cleaning            Location: The Chalet Bungalow, Curtis Road, Hounslow, TW4 5PT            Classification: Cleaning Services - Domestic            Status: <b>Inactive</b>            Positional Accuracy: Automatically positioned to the address</p>	A7NW (SW)	826	-	512567 173486
69	<p><b>Contemporary Trade Directory Entries</b></p> <p>Name: Jenkins Motor Engineers            Location: 52a, Hounslow Road, Twickenham, TW2 7EX            Classification: Engine Rebuilding &amp; Reconditioning            Status: <b>Active</b>            Positional Accuracy: Automatically positioned to the address</p>	A14NE (E)	829	-	514168 174125
70	<p><b>Contemporary Trade Directory Entries</b></p> <p>Name: Folmer Amtoft Ltd            Location: 4, Hounslow Road, Twickenham, TW2 7EX            Classification: Jewellery Manufacturers &amp; Repairers            Status: <b>Inactive</b>            Positional Accuracy: Automatically positioned to the address</p>	A14NE (E)	830	-	514203 173998
70	<p><b>Contemporary Trade Directory Entries</b></p> <p>Name: Prism Electronics            Location: 111, Nelson Road, Twickenham, Middlesex, TW2 7AZ            Classification: Electrical Goods Sales, Manufacturers &amp; Wholesalers            Status: <b>Inactive</b>            Positional Accuracy: Automatically positioned to the address</p>	A14NE (E)	861	-	514239 173972



Map ID	Details	Quadrant Reference (Compass Direction)	Estimated Distance From Site	Contact	NGR
71	<p><b>Contemporary Trade Directory Entries</b></p> <p>Name: Carpet Brite            Location: 216, Kneller Road, Twickenham, TW2 7EF            Classification: Carpet, Curtain &amp; Upholstery Cleaners            Status: <b>Inactive</b>            Positional Accuracy: Automatically positioned to the address</p>	A19SE (NE)	833	-	514059 174340
71	<p><b>Contemporary Trade Directory Entries</b></p> <p>Name: Faherty Construction Ltd            Location: Kneller Rd, Twickenham, Middlesex, TW2 7EF            Classification: Boilers - Servicing, Replacements &amp; Repairs            Status: <b>Inactive</b>            Positional Accuracy: Manually positioned within the geographical locality</p>	A19SE (NE)	862	-	514089 174348
72	<p><b>Contemporary Trade Directory Entries</b></p> <p>Name: F C L Shipping Ltd            Location: 41a, St. Stephens Road, Hounslow, TW3 2BJ            Classification: Freight Forwarders            Status: <b>Inactive</b>            Positional Accuracy: Automatically positioned to the address</p>	A18NE (N)	843	-	513473 174687
73	<p><b>Contemporary Trade Directory Entries</b></p> <p>Name: Rts Ltd            Location: 10, Chester Avenue, Twickenham, TW2 6AG            Classification: Car Breakdown &amp; Recovery Services            Status: <b>Inactive</b>            Positional Accuracy: Automatically positioned to the address</p>	A7NW (SW)	851	-	512669 173283
73	<p><b>Contemporary Trade Directory Entries</b></p> <p>Name: Rec Trans Ltd            Location: 10, Chester Avenue, Twickenham, TW2 6AG            Classification: Breakdown and Recovery            Status: <b>Inactive</b>            Positional Accuracy: Automatically positioned to the address</p>	A7NW (SW)	851	-	512669 173283
73	<p><b>Contemporary Trade Directory Entries</b></p> <p>Name: Autohall            Location: 11, Chester Avenue, Twickenham, TW2 6AG            Classification: Car Engine Tuning &amp; Diagnostic Services            Status: <b>Inactive</b>            Positional Accuracy: Automatically positioned to the address</p>	A7NE (SW)	854	-	512692 173253
74	<p><b>Contemporary Trade Directory Entries</b></p> <p>Name: T T Express            Location: Cypress Av, Twickenham, Middlesex, TW2 7JU            Classification: Waste Disposal Services            Status: <b>Inactive</b>            Positional Accuracy: Manually positioned to the road within the address or location</p>	A14NE (E)	878	-	514264 173892
75	<p><b>Contemporary Trade Directory Entries</b></p> <p>Name: T J Woodworks            Location: 101, Nelson Road, Twickenham, TW2 7AZ            Classification: Joinery Manufacturers            Status: <b>Inactive</b>            Positional Accuracy: Automatically positioned to the address</p>	A14NE (E)	894	-	514271 173984
76	<p><b>Contemporary Trade Directory Entries</b></p> <p>Name: Oceanblue            Location: 724, Hanworth Road, Hounslow, Middlesex, TW4 5NT            Classification: Commercial Cleaning Services            Status: <b>Inactive</b>            Positional Accuracy: Automatically positioned to the address</p>	A7NW (SW)	894	-	512574 173337
77	<p><b>Contemporary Trade Directory Entries</b></p> <p>Name: S E Cases            Location: 39, Argyle Avenue, Hounslow, TW3 2LE            Classification: Case Manufacturers            Status: <b>Inactive</b>            Positional Accuracy: Automatically positioned to the address</p>	A19NW (N)	900	-	513691 174695
78	<p><b>Contemporary Trade Directory Entries</b></p> <p>Name: Ceva Logistics Ltd            Location: Unit 2 Heathrow Gateway, Godfrey Way, Hounslow, Middlesex, TW4 5SY            Classification: Road Haulage Services            Status: <b>Inactive</b>            Positional Accuracy: Automatically positioned to the address</p>	A12SW (W)	901	-	512420 173737
79	<p><b>Contemporary Trade Directory Entries</b></p> <p>Name: G Tec Distribution            Location: 35, Whitton Dene, Whitton, Hounslow, TW3 2JN            Classification: Distribution Services            Status: <b>Inactive</b>            Positional Accuracy: Automatically positioned to the address</p>	A19NW (NE)	901	-	514004 174504

Map ID	Details	Quadrant Reference (Compass Direction)	Estimated Distance From Site	Contact	NGR
79	<p><b>Contemporary Trade Directory Entries</b></p> <p>Name: Chamberlain Domestic Service Ltd            Location: 2, Whitton Dene, Hounslow, TW3 2JT            Classification: Laundries &amp; Launderettes            Status: <b>Inactive</b>            Positional Accuracy: Automatically positioned to the address</p>	A19NW (NE)	902	-	513977 174530
80	<p><b>Contemporary Trade Directory Entries</b></p> <p>Name: B Moody Cleaning Services            Location: 1, CYPRESS AVENUE, TWICKENHAM, TW2 7JY            Classification: Commercial Cleaning Services            Status: <b>Active</b>            Positional Accuracy: Automatically positioned to the address</p>	A14SE (E)	906	-	514271 173627
81	<p><b>Contemporary Trade Directory Entries</b></p> <p>Name: Above Board Scaffolding Ltd            Location: 122a-122c Nelson Road, Twickenham, Middlesex, TW2 7AY            Classification: Scaffolding &amp; Work Platforms            Status: <b>Inactive</b>            Positional Accuracy: Manually positioned within the geographical locality</p>	A14NE (E)	911	-	514278 174038
82	<p><b>Contemporary Trade Directory Entries</b></p> <p>Name: R D Campbell &amp; Co Ltd            Location: Unit 14, Mill Farm Business Park, Millfield Road, Hounslow, TW4 5PY            Classification: Food Colouring, Flavouring &amp; Additive Manufacturers &amp; Distributors            Status: <b>Inactive</b>            Positional Accuracy: Automatically positioned to the address</p>	A12SW (W)	919	-	512449 173528
82	<p><b>Contemporary Trade Directory Entries</b></p> <p>Name: All Print &amp; Design Ltd            Location: Unit 13, Mill Farm Business Park, Millfield Road, Hounslow, Middlesex, TW4 5PY            Classification: Printers            Status: <b>Inactive</b>            Positional Accuracy: Automatically positioned to the address</p>	A12SW (W)	923	-	512444 173532
82	<p><b>Contemporary Trade Directory Entries</b></p> <p>Name: All Print &amp; Design Ltd            Location: Unit 13, Mill Farm Business Park, Millfield Road, Hounslow, Middlesex, TW4 5PY            Classification: Printers            Status: <b>Inactive</b>            Positional Accuracy: Manually positioned to the address or location</p>	A12SW (W)	923	-	512444 173532
82	<p><b>Contemporary Trade Directory Entries</b></p> <p>Name: Mercolour Graphics Ltd            Location: Unit 13, Mill Farm Business Park, Millfield Road, Whitton, Hounslow, TW4 5PY            Classification: Printers            Status: <b>Inactive</b>            Positional Accuracy: Automatically positioned to the address</p>	A12SW (W)	923	-	512444 173532
82	<p><b>Contemporary Trade Directory Entries</b></p> <p>Name: Hounslow Glass            Location: Unit 17, Mill Farm Business Park, Millfield Road, Whitton, Hounslow, TW4 5PY            Classification: Glass Products - Manufacturers            Status: <b>Active</b>            Positional Accuracy: Automatically positioned to the address</p>	A12SW (W)	924	-	512450 173511
82	<p><b>Contemporary Trade Directory Entries</b></p> <p>Name: Ferraro Ltd            Location: Unit 16, Mill Farm Business Park, Millfield Road, Whitton, Hounslow, TW4 5PY            Classification: Garage Services            Status: <b>Active</b>            Positional Accuracy: Automatically positioned to the address</p>	A12SW (W)	930	-	512447 173501
82	<p><b>Contemporary Trade Directory Entries</b></p> <p>Name: Biochek (Uk) Ltd            Location: Unit 11, Mill Farm Business Park, Millfield Road, Hounslow, TW4 5PY            Classification: Veterinary Pharmacies            Status: <b>Inactive</b>            Positional Accuracy: Automatically positioned to the address</p>	A12SW (W)	933	-	512431 173540
83	<p><b>Contemporary Trade Directory Entries</b></p> <p>Name: Seva Freight Ltd            Location: Godfrey Way, Hounslow, TW4 5SY            Classification: Freight Forwarders            Status: <b>Active</b>            Positional Accuracy: Automatically positioned to the address</p>	A12SW (W)	930	-	512411 173620

Map ID	Details	Quadrant Reference (Compass Direction)	Estimated Distance From Site	Contact	NGR
83	<p><b>Contemporary Trade Directory Entries</b></p> <p>Name: Eagle Global Logistics            Location: Godfrey Way, Hounslow, TW4 5SY            Classification: Freight Forwarders  <b>Status: Inactive</b>            Positional Accuracy: Automatically positioned to the address</p>	A12SW (W)	930	-	512411 173620
84	<p><b>Contemporary Trade Directory Entries</b></p> <p>Name: S O A Productions Ltd            Location: 34, Yew Tree Walk, Hounslow, TW4 5HT            Classification: Electrical Goods Sales, Manufacturers &amp; Wholesalers  <b>Status: Active</b>            Positional Accuracy: Automatically positioned to the address</p>	A17NE (NW)	939	-	512849 174650
85	<p><b>Contemporary Trade Directory Entries</b></p> <p>Name: A G A Printers            Location: 223, Percy Road, Twickenham, Middlesex, TW2 6JL            Classification: Printers  <b>Status: Inactive</b>            Positional Accuracy: Automatically positioned to the address</p>	A9SW (SE)	951	-	514010 173100
86	<p><b>Contemporary Trade Directory Entries</b></p> <p>Name: M T Pharma            Location: 2, Short Way, Twickenham, TW2 7NU            Classification: Laboratories  <b>Status: Inactive</b>            Positional Accuracy: Automatically positioned to the address</p>	A14SE (E)	967	-	514343 173680
87	<p><b>Contemporary Trade Directory Entries</b></p> <p>Name: Barbara Sitarz            Location: 9, Wellington Avenue, Hounslow, TW3 3SY            Classification: Cleaning Services - Domestic  <b>Status: Active</b>            Positional Accuracy: Automatically positioned to the address</p>	A18NW (N)	973	-	513055 174773
88	<p><b>Contemporary Trade Directory Entries</b></p> <p>Name: Supreme            Location: Unit 1, Mill Farm Business Park, Millfield Road, Hounslow, TW4 5PY            Classification: Photographic Equipment &amp; Supplies - Wholesale  <b>Status: Inactive</b>            Positional Accuracy: Automatically positioned to the address</p>	A7NW (W)	980	-	512414 173451
88	<p><b>Contemporary Trade Directory Entries</b></p> <p>Name: Tanner Gas Services Ltd            Location: Unit 5a, Mill Farm Business Park, Millfield Road, Whitton, Hounslow, TW4 5PY            Classification: Meter Manufacturers &amp; Suppliers  <b>Status: Active</b>            Positional Accuracy: Automatically positioned to the address</p>	A7NW (W)	982	-	512401 173477
88	<p><b>Contemporary Trade Directory Entries</b></p> <p>Name: Donzella            Location: Unit 5a, Mill Farm Business Park, Millfield Road, Whitton, Hounslow, TW4 5PY            Classification: Cheese Makers &amp; Suppliers  <b>Status: Inactive</b>            Positional Accuracy: Automatically positioned to the address</p>	A7NW (W)	982	-	512401 173477
88	<p><b>Contemporary Trade Directory Entries</b></p> <p>Name: Iron Bridge Medical Services Ltd            Location: Unit 3, Mill Farm Business Park, Millfield Road, Whitton, Hounslow, TW4 5PY            Classification: Chemists' &amp; Pharmacists' Suppliers &amp; Wholesalers  <b>Status: Active</b>            Positional Accuracy: Automatically positioned to the address</p>	A7NW (W)	985	-	512404 173463
88	<p><b>Contemporary Trade Directory Entries</b></p> <p>Name: Gemini Print Finishing            Location: Unit 5, Mill Farm Business Park, Millfield Road, Hounslow, Middlesex, TW4 5PY            Classification: Print Finishers  <b>Status: Inactive</b>            Positional Accuracy: Automatically positioned to the address</p>	A7NW (W)	993	-	512393 173468
88	<p><b>Contemporary Trade Directory Entries</b></p> <p>Name: Gemini Print Finishing            Location: Unit 5, Mill Farm Business Park, Millfield Road, Hounslow, TW4 5PY            Classification: Print Finishers  <b>Status: Inactive</b>            Positional Accuracy: Automatically positioned to the address</p>	A7NW (W)	993	-	512393 173468

Map ID	Details	Quadrant Reference (Compass Direction)	Estimated Distance From Site	Contact	NGR
89	<b>Contemporary Trade Directory Entries</b> Name: The Print Resource Location: Unit 9, Mill Farm Business Park, Millfield Road, Hounslow, TW4 5PY Classification: Printers Status: <b>Inactive</b> Positional Accuracy: Automatically positioned to the address	A12SW (W)	987	-	512385 173506
89	<b>Contemporary Trade Directory Entries</b> Name: Delivery Solutions Location: Unit 9, Mill Farm Business Park, Millfield Road, Hounslow, TW4 5PY Classification: Freight Services Status: <b>Inactive</b> Positional Accuracy: Automatically positioned to the address	A12SW (W)	987	-	512385 173506
89	<b>Contemporary Trade Directory Entries</b> Name: Pressure Jet Markers Ltd Location: Unit 9, Mill Farm Business Park, Millfield Road, Whitton, Hounslow, TW4 5PY Classification: Sports Equipment Manufacturers & Distributors Status: <b>Inactive</b> Positional Accuracy: Automatically positioned to the address	A12SW (W)	988	-	512385 173505
89	<b>Contemporary Trade Directory Entries</b> Name: P & P Ltd Location: Unit 8, Mill Farm Business Park, Millfield Road, Hounslow, TW4 5PY Classification: Printers Status: <b>Inactive</b> Positional Accuracy: Automatically positioned to the address	A12SW (W)	990	-	512385 173499
90	<b>Fuel Station Entries</b> Name: Woodlawn Service Station Location: Hanworth Road , Whitton , Hounslow, Outer London, TW4 5NP Brand: Obsolete Premises Type: Not Applicable Status: <b>Obsolete</b> Positional Accuracy: Automatically positioned to the address	A12SE (W)	564	-	512787 173640
91	<b>Fuel Station Entries</b> Name: Speedwell Garage Location: 53-55, High Street , Whitton , Twickenham, Outer London, TW2 7LB Brand: OBSOLETE Premises Type: Not Applicable Status: <b>Obsolete</b> Positional Accuracy: Automatically positioned to the address	A14SE (E)	830	-	514215 173784
92	<b>Points of Interest - Commercial Services</b> Name: A A & J J Tyres & Wheels Location: 322 Nelson Road, Twickenham, TW2 7AH Category: Repair and Servicing Class Code: Vehicle Repair, Testing and Servicing Positional Accuracy: Positioned to address or location	A13NE (NE)	151	10	513435 173991
93	<b>Points of Interest - Commercial Services</b> Name: Hilldown Transport Ltd Location: 55 Conway Road, Hounslow, TW4 5LW Category: Transport, Storage and Delivery Class Code: Distribution and Haulage Positional Accuracy: Positioned to address or location	A13NW (NW)	281	10	513105 174022
94	<b>Points of Interest - Commercial Services</b> Name: Transportacar Location: 161 Argyle Avenue, Hounslow, TW3 2LP Category: Transport, Storage and Delivery Class Code: Distribution and Haulage Positional Accuracy: Positioned to address or location	A18SE (N)	440	10	513373 174287
95	<b>Points of Interest - Commercial Services</b> Name: Woodlawn Auto Centre Location: 644 Hanworth Road, Hounslow, TW4 5NP Category: Repair and Servicing Class Code: Vehicle Repair, Testing and Servicing Positional Accuracy: Positioned to address or location	A12SE (W)	563	10	512787 173641
95	<b>Points of Interest - Commercial Services</b> Name: Woodlawn Garage Location: 644 Hanworth Road, Hounslow, TW4 5NP Category: Repair and Servicing Class Code: Vehicle Repair, Testing and Servicing Positional Accuracy: Positioned to address or location	A12SE (W)	563	10	512787 173641

Map ID	Details	Quadrant Reference (Compass Direction)	Estimated Distance From Site	Contact	NGR
95	<b>Points of Interest - Commercial Services</b> Name: Woodlawn Auto Centre Location: 644 Hanworth Road, Whitton, Hounslow, TW4 5NP Category: Repair and Servicing Class Code: Vehicle Repair, Testing and Servicing Positional Accuracy: Positioned to address or location	A12SE (W)	563	10	512787 173641
96	<b>Points of Interest - Commercial Services</b> Name: Interglobe Freight Services Ltd Location: 8 Rydal Gardens, Hounslow, TW3 2JH Category: Transport, Storage and Delivery Class Code: Distribution and Haulage Positional Accuracy: Positioned to address or location	A19SW (NE)	677	10	513806 174379
96	<b>Points of Interest - Commercial Services</b> Name: Interglobe Freight Services Ltd Location: 8 Rydal Gardens, Hounslow, TW3 2JH Category: Transport, Storage and Delivery Class Code: Distribution and Haulage Positional Accuracy: Positioned to address or location	A19SW (NE)	677	10	513806 174379
97	<b>Points of Interest - Commercial Services</b> Name: V C Vehicle Technicians Location: 71 Waverley Avenue, Twickenham, TW2 6DH Category: Repair and Servicing Class Code: Vehicle Repair, Testing and Servicing Positional Accuracy: Positioned to address or location	A8SW (S)	702	10	513231 173112
97	<b>Points of Interest - Commercial Services</b> Name: V C Vehicle Technicians Location: 71 Waverley Avenue, Twickenham, TW2 6DH Category: Repair and Servicing Class Code: Vehicle Repair, Testing and Servicing Positional Accuracy: Positioned to address or location	A8SW (S)	703	10	513230 173112
98	<b>Points of Interest - Commercial Services</b> Name: D N H Autos Ltd Location: Flat 3 363, Hanworth Road, Hounslow, TW4 5LF Category: Repair and Servicing Class Code: Vehicle Repair, Testing and Servicing Positional Accuracy: Positioned to address or location	A18NW (N)	749	10	513276 174588
98	<b>Points of Interest - Commercial Services</b> Name: Three Point Garage Location: 363 Hanworth Road, Hounslow, TW4 5LF Category: Repair and Servicing Class Code: Vehicle Repair, Testing and Servicing Positional Accuracy: Positioned to address or location	A18NW (N)	749	10	513276 174588
98	<b>Points of Interest - Commercial Services</b> Name: Two Point Garage Location: 363 Hanworth Road, Hounslow, TW4 5LF Category: Repair and Servicing Class Code: Vehicle Repair, Testing and Servicing Positional Accuracy: Positioned to address or location	A18NW (N)	749	10	513276 174588
98	<b>Points of Interest - Commercial Services</b> Name: D N H Autos Ltd Location: 363 Hanworth Road, Hounslow, TW4 5LF Category: Repair and Servicing Class Code: Vehicle Repair, Testing and Servicing Positional Accuracy: Positioned to address or location	A18NW (N)	749	10	513276 174588
99	<b>Points of Interest - Commercial Services</b> Name: Day & Night Windscreens Location: 410 Hanworth Road, Hounslow, TW3 3SN Category: Repair and Servicing Class Code: Vehicle Repair, Testing and Servicing Positional Accuracy: Positioned to address or location	A18NE (N)	796	10	513357 174643
99	<b>Points of Interest - Commercial Services</b> Name: Day & Night Windscreens Location: 410 Hanworth Road, Hounslow, TW3 3SN Category: Repair and Servicing Class Code: Vehicle Repair, Testing and Servicing Positional Accuracy: Positioned to address or location	A18NE (N)	796	10	513357 174643
100	<b>Points of Interest - Commercial Services</b> Name: Jenkins Motor Engineers Location: 52 Hounslow Road, Twickenham, TW2 7EX Category: Repair and Servicing Class Code: Vehicle Repair, Testing and Servicing Positional Accuracy: Positioned to address or location	A14NE (E)	806	10	514147 174115

Map ID	Details	Quadrant Reference (Compass Direction)	Estimated Distance From Site	Contact	NGR
100	<b>Points of Interest - Commercial Services</b> Name: Jenkins Bros Engineering Location: 52 Hounslow Road, Twickenham, TW2 7EX Category: Repair and Servicing Class Code: Vehicle Repair, Testing and Servicing Positional Accuracy: Positioned to address or location	A14NE (E)	807	10	514148 174116
101	<b>Points of Interest - Commercial Services</b> Name: Clean & Tidy Mobile Valeting Location: 112a High Street, Whitton, Twickenham, TW2 7LN Category: Personal, Consumer and other Services Class Code: Vehicle Cleaning Services Positional Accuracy: Positioned to address or location	A14SE (E)	818	10	514186 173647
102	<b>Points of Interest - Commercial Services</b> Name: F C L Shipping Ltd Location: 41a St. Stephens Road, Hounslow, TW3 2BJ Category: Transport, Storage and Delivery Class Code: Distribution and Haulage Positional Accuracy: Positioned to address or location	A18NE (N)	843	10	513473 174686
103	<b>Points of Interest - Commercial Services</b> Name: Autohall Location: 11 Chester Avenue, Twickenham, TW2 6AG Category: Repair and Servicing Class Code: Vehicle Repair, Testing and Servicing Positional Accuracy: Positioned to address or location	A7NE (SW)	854	10	512692 173253
103	<b>Points of Interest - Commercial Services</b> Name: Autohall Location: 11 Chester Avenue, Twickenham, TW2 6AG Category: Repair and Servicing Class Code: Vehicle Repair, Testing and Servicing Positional Accuracy: Positioned to address or location	A7NE (SW)	854	10	512692 173253
104	<b>Points of Interest - Commercial Services</b> Name: C of E VA Logistics Ltd Location: Unit 2 Heathrow Gateway, Godfrey Way, Hounslow, TW4 5SY Category: Transport, Storage and Delivery Class Code: Distribution and Haulage Positional Accuracy: Positioned to address or location	A12SW (W)	902	10	512419 173736
105	<b>Points of Interest - Commercial Services</b> Name: Eagle Global Logistics Location: Godfrey Way, Hounslow, TW4 5SY Category: Transport, Storage and Delivery Class Code: Distribution and Haulage Positional Accuracy: Positioned to address or location	A12SW (W)	930	10	512411 173620
105	<b>Points of Interest - Commercial Services</b> Name: Hawkins Freight Services Location: Godfrey Way, Hounslow, TW4 5SY Category: Transport, Storage and Delivery Class Code: Distribution and Haulage Positional Accuracy: Positioned to address or location	A12SW (W)	930	10	512411 173620
105	<b>Points of Interest - Commercial Services</b> Name: C of E VA Logisitcs Location: Godfrey Way, Hounslow, TW4 5SY Category: Transport, Storage and Delivery Class Code: Distribution and Haulage Positional Accuracy: Positioned to address or location	A12SW (W)	930	10	512411 173620
105	<b>Points of Interest - Commercial Services</b> Name: Seva Freight Ltd Location: Godfrey Way, Hounslow, TW4 5SY Category: Transport, Storage and Delivery Class Code: Distribution and Haulage Positional Accuracy: Positioned to address or location	A12SW (W)	930	10	512411 173620
105	<b>Points of Interest - Commercial Services</b> Name: Hawkins Freight Services Location: Godfrey Way, Hounslow, TW4 5SY Category: Transport, Storage and Delivery Class Code: Distribution and Haulage Positional Accuracy: Positioned to address or location	A12SW (W)	930	10	512411 173620
105	<b>Points of Interest - Commercial Services</b> Name: Seva Freight Ltd Location: Heathrow Gate, Godfrey Way, Hounslow, TW4 5SY Category: Transport, Storage and Delivery Class Code: Distribution and Haulage Positional Accuracy: Positioned to address or location	A12SW (W)	930	10	512411 173620

Map ID	Details	Quadrant Reference (Compass Direction)	Estimated Distance From Site	Contact	NGR
106	<b>Points of Interest - Commercial Services</b> Name: Ferraro Ltd Location: Unit 16 Mill Farm Business Park, Millfield Road, Whitton, Hounslow, TW4 5PY Category: Repair and Servicing Class Code: Vehicle Repair, Testing and Servicing Positional Accuracy: Positioned to address or location	A12SW (W)	931	10	512447 173501
106	<b>Points of Interest - Commercial Services</b> Name: Hazmat Logistics Location: Unit 2 Mill Farm Business Park, Millfield Road, Whitton, Hounslow, TW4 5PY Category: Transport, Storage and Delivery Class Code: Distribution and Haulage Positional Accuracy: Positioned to address or location	A7NW (W)	975	10	512415 173463
106	<b>Points of Interest - Commercial Services</b> Name: Great Circle Logistics Location: Unit 10 Mill Farm Business Park, Millfield Road, Hounslow, TW4 5PY Category: Transport, Storage and Delivery Class Code: Distribution and Haulage Positional Accuracy: Positioned to address or location	A12SW (W)	981	10	512390 173510
107	<b>Points of Interest - Commercial Services</b> Name: Cross County Services Ltd Location: 24 Bridge Way, Twickenham, TW2 7JJ Category: Transport, Storage and Delivery Class Code: Distribution and Haulage Positional Accuracy: Positioned to address or location	A14SE (E)	998	10	514354 173577
108	<b>Points of Interest - Manufacturing and Production</b> Name: Marble & Granite Repair Location: 12 Moorland Close, Twickenham, TW2 7EP Category: Extractive Industries Class Code: Stone Quarrying and Preparation Positional Accuracy: Positioned to address or location	A13SW (W)	201	10	513117 173804
108	<b>Points of Interest - Manufacturing and Production</b> Name: M G R Location: 12 Moorland Close, Twickenham, TW2 7EP Category: Extractive Industries Class Code: Stone Quarrying and Preparation Positional Accuracy: Positioned to address or location	A13SW (W)	201	10	513117 173804
109	<b>Points of Interest - Manufacturing and Production</b> Name: Works Location: Not Supplied Category: Industrial Features Class Code: Unspecified Works Or Factories Positional Accuracy: Positioned to an adjacent address or location	A12SW (W)	807	10	512512 173762
110	<b>Points of Interest - Manufacturing and Production</b> Name: Works Location: Not Supplied Category: Industrial Features Class Code: Unspecified Works Or Factories Positional Accuracy: Positioned to an adjacent address or location	A19SW (NE)	888	10	514008 174483
110	<b>Points of Interest - Manufacturing and Production</b> Name: Works Location: TW3 Category: Industrial Features Class Code: Unspecified Works Or Factories Positional Accuracy: Positioned to an adjacent address or location	A19SW (NE)	889	10	514008 174484
111	<b>Points of Interest - Manufacturing and Production</b> Name: Works Location: Not Supplied Category: Industrial Features Class Code: Unspecified Works Or Factories Positional Accuracy: Positioned to an adjacent address or location	A12SW (W)	906	10	512414 173744
112	<b>Points of Interest - Manufacturing and Production</b> Name: Business Park Location: TW4 Category: Industrial Features Class Code: Business Parks and Industrial Estates Positional Accuracy: Positioned to an adjacent address or location	A7NW (W)	985	10	512394 173487
113	<b>Points of Interest - Public Infrastructure</b> Name: Sturleys Location: 9 Whitton Way, Hounslow, TW3 2LT Category: Infrastructure and Facilities Class Code: Waste Storage, Processing and Disposal Positional Accuracy: Positioned to address or location	A13NE (N)	245	10	513439 174087

Map ID	Details	Quadrant Reference (Compass Direction)	Estimated Distance From Site	Contact	NGR
114	<b>Points of Interest - Public Infrastructure</b> Name: Cemetery Location: TW4 Category: Infrastructure and Facilities Class Code: Cemeteries and Crematoria Positional Accuracy: Positioned to an adjacent address or location	A13SW (SW)	355	10	513076 173573
115	<b>Points of Interest - Public Infrastructure</b> Name: Cemetery Location: TW2 Category: Infrastructure and Facilities Class Code: Cemeteries and Crematoria Positional Accuracy: Positioned to an adjacent address or location	A8NW (SW)	437	10	513074 173466
116	<b>Points of Interest - Public Infrastructure</b> Name: Cemetery Location: Not Supplied Category: Infrastructure and Facilities Class Code: Cemeteries and Crematoria Positional Accuracy: Positioned to an adjacent address or location	A12SE (SW)	462	10	512986 173512
116	<b>Points of Interest - Public Infrastructure</b> Name: Cemetery Location: TW4 Category: Infrastructure and Facilities Class Code: Cemeteries and Crematoria Positional Accuracy: Positioned to an adjacent address or location	A12SE (SW)	462	10	512986 173512
116	<b>Points of Interest - Public Infrastructure</b> Name: Cemetery Location: TW2 Category: Infrastructure and Facilities Class Code: Cemeteries and Crematoria Positional Accuracy: Positioned to an adjacent address or location	A7NE (SW)	517	10	512966 173454
116	<b>Points of Interest - Public Infrastructure</b> Name: Heston & Isleworth Cemetery Location: Powder Mill Lane, Twickenham, TW2 6EJ Category: Infrastructure and Facilities Class Code: Cemeteries and Crematoria Positional Accuracy: Positioned to address or location	A7NE (SW)	543	10	512932 173451
116	<b>Points of Interest - Public Infrastructure</b> Name: Heston & Isleworth Cemetery Location: Powder Mill Lane, Twickenham, TW2 6EJ Category: Infrastructure and Facilities Class Code: Cemeteries and Crematoria Positional Accuracy: Positioned to address or location	A7NE (SW)	543	10	512932 173451
117	<b>Points of Interest - Public Infrastructure</b> Name: Abbotts Roofing Contractors Location: 47 Warburton Road, Twickenham, TW2 6EW Category: Infrastructure and Facilities Class Code: Waste Storage, Processing and Disposal Positional Accuracy: Positioned to address or location	A8NE (S)	512	10	513534 173322
118	<b>Points of Interest - Public Infrastructure</b> Name: Hounslow Cemetery Location: Not Supplied Category: Infrastructure and Facilities Class Code: Cemeteries and Crematoria Positional Accuracy: Positioned to an adjacent address or location	A12SE (W)	624	10	512700 173735
118	<b>Points of Interest - Public Infrastructure</b> Name: Hounslow Cemetery Location: TW4 Category: Infrastructure and Facilities Class Code: Cemeteries and Crematoria Positional Accuracy: Positioned to an adjacent address or location	A12SE (W)	624	10	512700 173734
119	<b>Points of Interest - Public Infrastructure</b> Name: Twickenham Cemetery Location: TW2 Category: Infrastructure and Facilities Class Code: Cemeteries and Crematoria Positional Accuracy: Positioned to an adjacent address or location	A9NW (SE)	709	10	513736 173199
120	<b>Points of Interest - Public Infrastructure</b> Name: Tesco Petrol Filling Station Location: 88-90 High Street, Whitton, Twickenham, TW2 7LN Category: Road And Rail Class Code: Petrol and Fuel Stations Positional Accuracy: Positioned to address or location	A14SE (E)	787	10	514165 173710



Map ID	Details	Quadrant Reference (Compass Direction)	Estimated Distance From Site	Contact	NGR
121	<b>Points of Interest - Public Infrastructure</b> Name: G James & Son Location: 5 Montrose Avenue, Twickenham, TW2 6HA Category: Infrastructure and Facilities Class Code: Waste Storage, Processing and Disposal Positional Accuracy: Positioned to address or location	A14SE (SE)	805	10	514122 173494
121	<b>Points of Interest - Public Infrastructure</b> Name: G James Waste Location: 5 Montrose Avenue, Twickenham, TW2 6HA Category: Infrastructure and Facilities Class Code: Waste Storage, Processing and Disposal Positional Accuracy: Positioned to address or location	A14SE (SE)	805	10	514122 173493
122	<b>Points of Interest - Public Infrastructure</b> Name: Whitton Rail Station Location: Percy Road, TW2 Category: Public Transport, Stations and Infrastructure Class Code: Railway Stations, Junctions and Halts Positional Accuracy: Positioned to address or location	A14SE (E)	870	10	514213 173549
122	<b>Points of Interest - Public Infrastructure</b> Name: Whitton Station Location: Percy Road, TW2 Category: Public Transport, Stations and Infrastructure Class Code: Railway Stations, Junctions and Halts Positional Accuracy: Positioned to address or location	A14SE (E)	870	10	514213 173549
123	<b>Points of Interest - Public Infrastructure</b> Name: Twickenham Cemetery Location: Not Supplied Category: Infrastructure and Facilities Class Code: Cemeteries and Crematoria Positional Accuracy: Positioned to an adjacent address or location	A9SW (SE)	890	10	513733 172994
123	<b>Points of Interest - Public Infrastructure</b> Name: Cemetery Location: TW2 Category: Infrastructure and Facilities Class Code: Cemeteries and Crematoria Positional Accuracy: Positioned to an adjacent address or location	A9SW (SE)	892	10	513733 172992
124	<b>Points of Interest - Recreational and Environmental</b> Name: Play Area Location: TW2 Category: Recreational Class Code: Playgrounds Positional Accuracy: Positioned to an adjacent address or location	A13SW (SW)	29	10	513332 173782
125	<b>Points of Interest - Recreational and Environmental</b> Name: Play Area Location: Not Supplied Category: Recreational Class Code: Playgrounds Positional Accuracy: Positioned to an adjacent address or location	A13SW (W)	89	10	513235 173797
125	<b>Points of Interest - Recreational and Environmental</b> Name: Play Area Location: Not Supplied Category: Recreational Class Code: Playgrounds Positional Accuracy: Positioned to an adjacent address or location	A13SW (W)	149	10	513168 173813
125	<b>Points of Interest - Recreational and Environmental</b> Name: Play Area Location: TW2 Category: Recreational Class Code: Playgrounds Positional Accuracy: Positioned to an adjacent address or location	A13SW (W)	151	10	513167 173810
126	<b>Points of Interest - Recreational and Environmental</b> Name: Play Area Location: Not Supplied Category: Recreational Class Code: Playgrounds Positional Accuracy: Positioned to an adjacent address or location	A13NW (W)	154	10	513177 173902
126	<b>Points of Interest - Recreational and Environmental</b> Name: Play Area Location: Brunel Walk, TW2 Category: Recreational Class Code: Playgrounds Positional Accuracy: Positioned to an adjacent address or location	A13NW (W)	198	10	513135 173916

Map ID	Details	Quadrant Reference (Compass Direction)	Estimated Distance From Site	Contact	NGR
126	<b>Points of Interest - Recreational and Environmental</b> Name: Play Area Location: Not Supplied Category: Recreational Class Code: Playgrounds Positional Accuracy: Positioned to an adjacent address or location	A13NW (W)	200	10	513135 173921
126	<b>Points of Interest - Recreational and Environmental</b> Name: Play Area Location: Not Supplied Category: Recreational Class Code: Playgrounds Positional Accuracy: Positioned to an adjacent address or location	A13NW (NW)	203	10	513164 173971
126	<b>Points of Interest - Recreational and Environmental</b> Name: Play Area Location: TW2 Category: Recreational Class Code: Playgrounds Positional Accuracy: Positioned to an adjacent address or location	A13NW (NW)	209	10	513161 173976
127	<b>Points of Interest - Recreational and Environmental</b> Name: Play Area Location: Not Supplied Category: Recreational Class Code: Playgrounds Positional Accuracy: Positioned to an adjacent address or location	A13SW (W)	206	10	513110 173819
127	<b>Points of Interest - Recreational and Environmental</b> Name: Play Area Location: TW2 Category: Recreational Class Code: Playgrounds Positional Accuracy: Positioned to an adjacent address or location	A13SW (W)	208	10	513108 173818
128	<b>Points of Interest - Recreational and Environmental</b> Name: Play Area Location: Telford Road, TW2 Category: Recreational Class Code: Playgrounds Positional Accuracy: Positioned to address or location	A13NW (W)	271	10	513044 173833
128	<b>Points of Interest - Recreational and Environmental</b> Name: Play Area Location: Not Supplied Category: Recreational Class Code: Playgrounds Positional Accuracy: Positioned to an adjacent address or location	A13NW (W)	272	10	513043 173832
128	<b>Points of Interest - Recreational and Environmental</b> Name: Play Area Location: Not Supplied Category: Recreational Class Code: Playgrounds Positional Accuracy: Positioned to an adjacent address or location	A12NE (W)	311	10	513005 173831
128	<b>Points of Interest - Recreational and Environmental</b> Name: Play Area Location: Conway Road, TW2 Category: Recreational Class Code: Playgrounds Positional Accuracy: Positioned to an adjacent address or location	A12NE (W)	331	10	512985 173827
129	<b>Points of Interest - Recreational and Environmental</b> Name: Play Area Location: TW4 Category: Recreational Class Code: Playgrounds Positional Accuracy: Positioned to an adjacent address or location	A12SE (W)	352	10	512981 173727
130	<b>Points of Interest - Recreational and Environmental</b> Name: Play Area Location: TW4 Category: Recreational Class Code: Playgrounds Positional Accuracy: Positioned to an adjacent address or location	A12NE (NW)	476	10	512947 174137
131	<b>Points of Interest - Recreational and Environmental</b> Name: Playground Location: Powder Mill Lane, TW2 Category: Recreational Class Code: Playgrounds Positional Accuracy: Positioned to an adjacent address or location	A8NW (SW)	528	10	513026 173388

Map ID	Details	Quadrant Reference (Compass Direction)	Estimated Distance From Site	Contact	NGR
131	<b>Points of Interest - Recreational and Environmental</b> Name: Playground Location: Not Supplied Category: Recreational Class Code: Playgrounds Positional Accuracy: Positioned to an adjacent address or location	A8NW (SW)	529	10	513026 173387
132	<b>Points of Interest - Recreational and Environmental</b> Name: Play Area Location: TW2 Category: Recreational Class Code: Playgrounds Positional Accuracy: Positioned to an adjacent address or location	A8NW (S)	532	10	513282 173277
133	<b>Points of Interest - Recreational and Environmental</b> Name: Playground Location: Not Supplied Category: Recreational Class Code: Playgrounds Positional Accuracy: Positioned to an adjacent address or location	A14NE (E)	870	10	514250 173954
133	<b>Points of Interest - Recreational and Environmental</b> Name: Playground Location: Nelson Road, TW2 Category: Recreational Class Code: Playgrounds Positional Accuracy: Positioned to address or location	A14NE (E)	871	10	514251 173955
134	<b>Points of Interest - Recreational and Environmental</b> Name: Playground Location: Not Supplied Category: Recreational Class Code: Playgrounds Positional Accuracy: Positioned to an adjacent address or location	A17NE (NW)	909	10	512781 174571
134	<b>Points of Interest - Recreational and Environmental</b> Name: Playground Location: Avondale Gardens, TW4 Category: Recreational Class Code: Playgrounds Positional Accuracy: Positioned to an adjacent address or location	A17NE (NW)	913	10	512773 174570
135	<b>Underground Electrical Cables</b> Unique Feature Identifier: 10006827 Cable Status: Commissioned Cable Type: Alternating Current Record Last Updated: 26th October 2017	A12NE (NW)	413	11	512970 174063
136	<b>Underground Electrical Cables</b> Unique Feature Identifier: 10006826 Cable Status: Commissioned Cable Type: Alternating Current Record Last Updated: 26th October 2017	A12NE (NW)	415	11	512942 174017
137	<b>Underground Electrical Cables</b> Unique Feature Identifier: 10008212 Cable Status: Commissioned Cable Type: Alternating Current Record Last Updated: 26th October 2017	A18SW (N)	571	11	513148 174381
138	<b>Underground Electrical Cables</b> Unique Feature Identifier: 10006825 Cable Status: Commissioned Cable Type: Alternating Current Record Last Updated: 26th October 2017	A12SE (W)	614	11	512729 173657
139	<b>Underground Electrical Cables</b> Unique Feature Identifier: 10006824 Cable Status: Commissioned Cable Type: Alternating Current Record Last Updated: 26th October 2017	A7NW (SW)	954	11	512520 173310

Map ID	Details	Quadrant Reference (Compass Direction)	Estimated Distance From Site	Contact	NGR
140	<p><b>Underground Electrical Cables</b></p> <p>Unique Feature Identifier: 10006828</p> <p>Cable Status: Commissioned</p> <p>Cable Type: Alternating Current</p> <p>Record Last Updated: 26th October 2017</p>	A17NE (N)	984	11	512982 174761

Map ID	Details	Quadrant Reference (Compass Direction)	Estimated Distance From Site	Contact	NGR
141	<b>Areas of Adopted Green Belt</b> Authority: London Borough of Richmond upon Thames Plan Name: Core Strategy Status: <b>Adopted</b> Plan Date: 21st April 2009	A12NE (NW)	412	12	512969 174059
142	<b>Areas of Adopted Green Belt</b> Authority: London Borough of Hounslow Plan Name: Proposal Map Status: <b>Adopted</b> Plan Date: 15th September 2015	A17SE (NW)	537	13	512897 174173
143	<b>Local Nature Reserves</b> Name: Hounslow Heath Multiple Area: N Area (m2): 831351.12 Source: Natural England Designation Date: 3rd November 1990	A12NE (NW)	534	14	512894 174163

Agency & Hydrological	Version	Update Cycle
<b>Contaminated Land Register Entries and Notices</b> Royal Borough of Kingston upon Thames - Environmental Health Department Environment Agency - Head Office Spelthorne Borough Council - Environmental Health Department London Borough of Hillingdon - Environmental Protection Unit London Borough of Richmond upon Thames - Planning and Review Department Elmbridge Borough Council - Environmental Health Department London Borough of Ealing - Environmental Health and Trading Standards Division London Borough of Hounslow - Contaminated Land Section	April 2013 June 2020 November 2017 October 2017 October 2017 September 2017 September 2017 September 2017	Annual Rolling Update Annually Annual Rolling Update Annual Rolling Update Annual Rolling Update Annual Rolling Update Annual Rolling Update Annual Rolling Update
<b>Discharge Consents</b> Environment Agency - Thames Region	April 2021	Quarterly
<b>Enforcement and Prohibition Notices</b> Environment Agency - Thames Region	March 2013	
<b>Integrated Pollution Controls</b> Environment Agency - Thames Region	January 2009	
<b>Integrated Pollution Prevention And Control</b> Environment Agency - South East Region - Kent & South London Area Environment Agency - South East Region - North East Thames Area Environment Agency - South East Region - West Thames Area Environment Agency - Thames Region	April 2021 April 2021 April 2021 April 2021	Quarterly Quarterly Quarterly Quarterly
<b>Local Authority Integrated Pollution Prevention And Control</b> London Borough of Hillingdon - Environmental Health Department Elmbridge Borough Council - Environmental Health Department Spelthorne Borough Council - Environmental Health Department London Borough of Hounslow - Environmental Health Department London Borough of Richmond upon Thames - Environmental Health Department London Borough of Ealing - Environmental Health and Trading Standards Division Royal Borough of Kingston upon Thames - Environmental Health Department London Port Health Authority - Environmental Services	August 2014 December 2014 December 2014 February 2013 January 2015 July 2015 June 2016 October 2014	Variable Variable Variable Variable Variable Variable Variable Variable
<b>Local Authority Pollution Prevention and Controls</b> London Borough of Hillingdon - Environmental Health Department Elmbridge Borough Council - Environmental Health Department Spelthorne Borough Council - Environmental Health Department London Borough of Hounslow - Environmental Health Department London Borough of Richmond upon Thames - Environmental Health Department London Borough of Ealing - Environmental Health and Trading Standards Division Royal Borough of Kingston upon Thames - Environmental Health Department London Port Health Authority - Environmental Services	August 2014 December 2014 December 2014 February 2013 January 2015 July 2015 June 2016 October 2014	Annual Rolling Update Annual Rolling Update Annual Rolling Update Annual Rolling Update Annual Rolling Update Annual Rolling Update Annual Rolling Update Annual Rolling Update
<b>Local Authority Pollution Prevention and Control Enforcements</b> London Borough of Hillingdon - Environmental Health Department Elmbridge Borough Council - Environmental Health Department Spelthorne Borough Council - Environmental Health Department London Borough of Hounslow - Environmental Health Department London Borough of Richmond upon Thames - Environmental Health Department London Borough of Ealing - Environmental Health and Trading Standards Division Royal Borough of Kingston upon Thames - Environmental Health Department London Port Health Authority - Environmental Services	August 2014 December 2014 December 2014 February 2013 January 2015 July 2015 June 2016 October 2014	Variable Variable Variable Variable Variable Variable Variable Variable
<b>Nearest Surface Water Feature</b> Ordnance Survey	June 2021	
<b>Pollution Incidents to Controlled Waters</b> Environment Agency - Thames Region	September 1999	
<b>Prosecutions Relating to Authorised Processes</b> Environment Agency - Thames Region	July 2015	

Agency & Hydrological	Version	Update Cycle
<b>Prosecutions Relating to Controlled Waters</b> Environment Agency - Thames Region	March 2013	
<b>Registered Radioactive Substances</b> Environment Agency - Thames Region	June 2016	Annually
<b>River Quality</b> Environment Agency - Head Office	November 2001	Not Applicable
<b>River Quality Biology Sampling Points</b> Environment Agency - Head Office	April 2012	Annually
<b>River Quality Chemistry Sampling Points</b> Environment Agency - Head Office	April 2012	Annually
<b>Substantiated Pollution Incident Register</b> Environment Agency - South East Region - Kent & South London Area Environment Agency - South East Region - North East Thames Area Environment Agency - South East Region - West Thames Area Environment Agency - Thames Region - North East Area Environment Agency - Thames Region - South East Area	July 2021 July 2021 July 2021 July 2021 July 2021	Quarterly Quarterly Quarterly Quarterly Quarterly
<b>Water Abstractions</b> Environment Agency - Thames Region	April 2021	Quarterly
<b>Water Industry Act Referrals</b> Environment Agency - Thames Region	October 2017	Quarterly
<b>Groundwater Vulnerability Map</b> Environment Agency - Head Office	June 2018	As notified
<b>Bedrock Aquifer Designations</b> Environment Agency - Head Office	January 2018	Annually
<b>Superficial Aquifer Designations</b> Environment Agency - Head Office	January 2018	Annually
<b>Source Protection Zones</b> Environment Agency - Head Office	May 2021	Bi-Annually
<b>Extreme Flooding from Rivers or Sea without Defences</b> Environment Agency - Head Office	March 2021	Quarterly
<b>Flooding from Rivers or Sea without Defences</b> Environment Agency - Head Office	March 2021	Quarterly
<b>Areas Benefiting from Flood Defences</b> Environment Agency - Head Office	March 2021	Quarterly
<b>Flood Water Storage Areas</b> Environment Agency - Head Office	March 2021	Quarterly
<b>Flood Defences</b> Environment Agency - Head Office	March 2021	Quarterly
<b>OS Water Network Lines</b> Ordnance Survey	July 2021	Quarterly
<b>Surface Water 1 in 30 year Flood Extent</b> Environment Agency - Head Office	May 2018	Annually
<b>Surface Water 1 in 100 year Flood Extent</b> Environment Agency - Head Office	May 2018	Annually
<b>Surface Water 1 in 1000 year Flood Extent</b> Environment Agency - Head Office	May 2018	Annually
<b>Surface Water Suitability</b> Environment Agency - Head Office	February 2016	Annually
<b>BGS Groundwater Flooding Susceptibility</b> British Geological Survey - National Geoscience Information Service	May 2013	Annually

Waste	Version	Update Cycle
<b>BGS Recorded Landfill Sites</b> British Geological Survey - National Geoscience Information Service	November 2002	Not Applicable
<b>Historical Landfill Sites</b> Environment Agency - Head Office	May 2021	Quarterly
<b>Integrated Pollution Control Registered Waste Sites</b> Environment Agency - Thames Region	January 2009	Not Applicable
<b>Licensed Waste Management Facilities (Landfill Boundaries)</b> Environment Agency - South East Region - Kent & South London Area Environment Agency - South East Region - North East Thames Area Environment Agency - South East Region - West Thames Area Environment Agency - Thames Region - North East Area Environment Agency - Thames Region - South East Area	April 2021 April 2021 April 2021 April 2021 April 2021	Quarterly Quarterly Quarterly Quarterly Quarterly
<b>Licensed Waste Management Facilities (Locations)</b> Environment Agency - South East Region - Kent & South London Area Environment Agency - South East Region - North East Thames Area Environment Agency - South East Region - West Thames Area Environment Agency - Thames Region - North East Area Environment Agency - Thames Region - South East Area	April 2021 April 2021 April 2021 April 2021 April 2021	Quarterly Quarterly Quarterly Quarterly Quarterly
<b>Local Authority Landfill Coverage</b> Elmbridge Borough Council - Environmental Health Department London Borough of Ealing London Borough of Hillingdon - Environmental Health Department London Borough of Hounslow - Environmental Health Department London Borough of Richmond upon Thames Royal Borough of Kingston upon Thames - Environmental Health Department Spelthorne Borough Council - Environmental Health Department Surrey County Council	February 2003 February 2003 February 2003 February 2003 February 2003 February 2003 February 2003 February 2003	Not Applicable Not Applicable Not Applicable Not Applicable Not Applicable Not Applicable Not Applicable Not Applicable
<b>Local Authority Recorded Landfill Sites</b> Elmbridge Borough Council - Environmental Health Department London Borough of Ealing London Borough of Hillingdon - Environmental Health Department London Borough of Hounslow - Environmental Health Department London Borough of Richmond upon Thames Royal Borough of Kingston upon Thames - Environmental Health Department Spelthorne Borough Council - Environmental Health Department Surrey County Council	October 2018 October 2018 October 2018 October 2018 October 2018 October 2018 October 2018 October 2018	
<b>Potentially Infilled Land (Non-Water)</b> Landmark Information Group Limited	December 1999	Not Applicable
<b>Potentially Infilled Land (Water)</b> Landmark Information Group Limited	December 1999	
<b>Registered Landfill Sites</b> Environment Agency - Thames Region - North East Area Environment Agency - Thames Region - South East Area	March 2006 March 2006	Not Applicable Not Applicable
<b>Registered Waste Transfer Sites</b> Environment Agency - Thames Region - North East Area Environment Agency - Thames Region - South East Area	April 2018 April 2018	
<b>Registered Waste Treatment or Disposal Sites</b> Environment Agency - Thames Region - North East Area Environment Agency - Thames Region - South East Area	June 2015 June 2015	



Hazardous Substances	Version	Update Cycle
<b>Control of Major Accident Hazards Sites (COMAH)</b> Health and Safety Executive	April 2018	Bi-Annually
<b>Explosive Sites</b> Health and Safety Executive	March 2017	Annually
<b>Notification of Installations Handling Hazardous Substances (NIHHS)</b> Health and Safety Executive	August 2001	
<b>Planning Hazardous Substance Enforcements</b> Elmbridge Borough Council London Borough of Ealing London Borough of Hounslow London Borough of Richmond upon Thames Royal Borough of Kingston upon Thames Spelthorne Borough Council - Planning Department Surrey County Council London Port Health Authority - Environmental Services London Borough of Hillingdon	February 2016 February 2016 February 2016 February 2016 February 2016 February 2016 February 2016 January 2008 January 2016	Variable Variable Variable Variable Variable Variable Variable Annual Rolling Update Variable
<b>Planning Hazardous Substance Consents</b> Elmbridge Borough Council London Borough of Ealing London Borough of Hounslow London Borough of Richmond upon Thames Royal Borough of Kingston upon Thames Spelthorne Borough Council - Planning Department Surrey County Council London Port Health Authority - Environmental Services London Borough of Hillingdon	February 2016 February 2016 February 2016 February 2016 February 2016 February 2016 February 2016 January 2008 January 2016	Variable Variable Variable Variable Variable Variable Variable Annual Rolling Update Variable

Geological	Version	Update Cycle
<b>BGS 1:625,000 Solid Geology</b> British Geological Survey - National Geoscience Information Service	January 2009	Not Applicable
<b>BGS Estimated Soil Chemistry</b> British Geological Survey - National Geoscience Information Service	December 2015	Annually
<b>BGS Recorded Mineral Sites</b> British Geological Survey - National Geoscience Information Service	May 2021	Bi-Annually
<b>BGS Urban Soil Chemistry</b> British Geological Survey - National Geoscience Information Service	December 2015	Annually
<b>BGS Urban Soil Chemistry Averages</b> British Geological Survey - National Geoscience Information Service	December 2015	Annually
<b>CBSCB Compensation District</b> Cheshire Brine Subsidence Compensation Board (CBSCB)	August 2011	As notified
<b>Coal Mining Affected Areas</b> The Coal Authority - Property Searches	March 2014	Annual Rolling Update
<b>Mining Instability</b> Ove Arup & Partners	June 1998	Not Applicable
<b>Non Coal Mining Areas of Great Britain</b> British Geological Survey - National Geoscience Information Service	May 2015	Not Applicable
<b>Potential for Collapsible Ground Stability Hazards</b> British Geological Survey - National Geoscience Information Service	April 2020	Annually
<b>Potential for Compressible Ground Stability Hazards</b> British Geological Survey - National Geoscience Information Service	January 2019	Annually
<b>Potential for Ground Dissolution Stability Hazards</b> British Geological Survey - National Geoscience Information Service	January 2019	Annually
<b>Potential for Landslide Ground Stability Hazards</b> British Geological Survey - National Geoscience Information Service	January 2019	Annually
<b>Potential for Running Sand Ground Stability Hazards</b> British Geological Survey - National Geoscience Information Service	January 2019	Annually
<b>Potential for Shrinking or Swelling Clay Ground Stability Hazards</b> British Geological Survey - National Geoscience Information Service	January 2019	Annually
<b>Radon Potential - Radon Affected Areas</b> British Geological Survey - National Geoscience Information Service	July 2011	Annually
<b>Radon Potential - Radon Protection Measures</b> British Geological Survey - National Geoscience Information Service	July 2011	Annually

Industrial Land Use	Version	Update Cycle
<b>Contemporary Trade Directory Entries</b> Thomson Directories	July 2021	Quarterly
<b>Fuel Station Entries</b> Catalist Ltd - Experian	June 2021	Quarterly
<b>Gas Pipelines</b> National Grid	May 2021	Annually
<b>Points of Interest - Commercial Services</b> PointX	June 2021	Quarterly
<b>Points of Interest - Education and Health</b> PointX	June 2021	Quarterly
<b>Points of Interest - Manufacturing and Production</b> PointX	June 2021	Quarterly
<b>Points of Interest - Public Infrastructure</b> PointX	June 2021	Quarterly
<b>Points of Interest - Recreational and Environmental</b> PointX	June 2021	Quarterly
<b>Underground Electrical Cables</b> National Grid	May 2021	Annually

Sensitive Land Use	Version	Update Cycle
<b>Ancient Woodland</b> Natural England	February 2021	Bi-Annually
<b>Areas of Adopted Green Belt</b> Elmbridge Borough Council London Borough of Ealing London Borough of Hillingdon London Borough of Hounslow London Borough of Richmond upon Thames Royal Borough of Kingston upon Thames Spelthorne Borough Council	October 2020 October 2020 October 2020 October 2020 October 2020 October 2020 October 2020	Quarterly Quarterly Quarterly Quarterly Quarterly Quarterly Quarterly
<b>Areas of Unadopted Green Belt</b> Elmbridge Borough Council London Borough of Ealing London Borough of Hillingdon London Borough of Hounslow London Borough of Richmond upon Thames Royal Borough of Kingston upon Thames Spelthorne Borough Council	October 2020 October 2020 October 2020 October 2020 October 2020 October 2020 October 2020	Quarterly Quarterly Quarterly Quarterly Quarterly Quarterly Quarterly
<b>Areas of Outstanding Natural Beauty</b> Natural England	January 2021	Bi-Annually
<b>Environmentally Sensitive Areas</b> Natural England	January 2017	
<b>Forest Parks</b> Forestry Commission	April 1997	Not Applicable
<b>Local Nature Reserves</b> Natural England	February 2021	Bi-Annually
<b>Marine Nature Reserves</b> Natural England	July 2019	Bi-Annually
<b>National Nature Reserves</b> Natural England	January 2021	Bi-Annually
<b>National Parks</b> Natural England	February 2018	Bi-Annually
<b>Nitrate Sensitive Areas</b> Natural England	April 2016	Not Applicable
<b>Nitrate Vulnerable Zones</b> Department for Environment, Food and Rural Affairs (DEFRA - formerly FRCA) Environment Agency - Head Office	April 2016 June 2017	Bi-Annually
<b>Ramsar Sites</b> Natural England	August 2020	Bi-Annually
<b>Sites of Special Scientific Interest</b> Natural England	February 2021	Bi-Annually
<b>Special Areas of Conservation</b> Natural England	July 2020	Bi-Annually
<b>Special Protection Areas</b> Natural England	February 2021	Bi-Annually

A selection of organisations who provide data within this report

Data Supplier	Data Supplier Logo
Ordnance Survey	
Environment Agency	
Scottish Environment Protection Agency	
The Coal Authority	
British Geological Survey	 <b>British Geological Survey</b> <small>NATURAL ENVIRONMENT RESEARCH COUNCIL</small>
Centre for Ecology and Hydrology	 <b>Centre for Ecology &amp; Hydrology</b> <small>NATURAL ENVIRONMENT RESEARCH COUNCIL</small>
Natural Resources Wales	
Scottish Natural Heritage	
Natural England	
Public Health England	
Ove Arup	
Stantec UK Ltd	

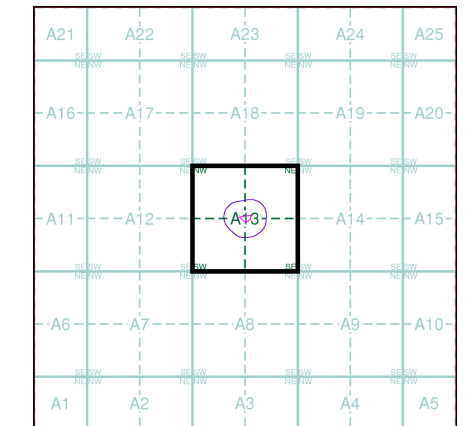
Contact	Name and Address	Contact Details
1	<b>British Geological Survey - Enquiry Service</b> British Geological Survey, Environmental Science Centre, Keyworth, Nottingham, Nottinghamshire, NG12 5GG	Telephone: 0115 936 3143 Fax: 0115 936 3276 Email: enquiries@bgs.ac.uk Website: www.bgs.ac.uk
2	<b>London Borough of Richmond upon Thames - Planning and Review Department</b> Civic Centre, 44 York Street, Twickenham, Middlesex, TW11 3BZ	Telephone: 020 8891 1411 Fax: 020 8891 7702 Website: www.richmond.gov.uk
3	<b>London Borough of Richmond upon Thames - Environmental Health Department</b> 4 Waldegrave Road, Teddington, Middlesex, TW11 8EN	Telephone: 020 8891 1411 Fax: 020 8891 7702 Website: www.richmond.gov.uk
4	<b>Environment Agency - National Customer Contact Centre (NCCC)</b> PO Box 544, Templeborough, Rotherham, S60 1BY	Telephone: 03708 506 506 Email: enquiries@environment-agency.gov.uk
5	<b>Environment Agency - Head Office</b> Rio House, Waterside Drive, Aztec West, Almondsbury, Bristol, Avon, BS32 4UD	Telephone: 01454 624400 Fax: 01454 624409
6	<b>Ordnance Survey</b> Adanac Drive, Southampton, Hampshire, SO16 0AS	Telephone: 03456 05 05 05 Email: customerservices@ordnancesurvey.co.uk Website: www.ordnancesurvey.gov.uk
7	<b>London Borough of Richmond upon Thames</b> Civic Centre, 44 York Street, Twickenham, Middlesex, TW11 3BZ	Telephone: 020 8891 1411 Fax: 020 8891 7702 Website: www.richmond.gov.uk
8	<b>London Borough of Hounslow - Environmental Health Department</b> Civic Centre, Lampton Road, Hounslow, Middlesex, TW3 4DN	Telephone: 020 8583 2000 Website: www.hounslow.gov.uk
9	<b>Stantec UK Ltd</b> Caversham Bridge House, Waterman Place, Reading, RG1 8DN	Telephone: 0118 950 0761 Email: pba.reading@stantec.com Website: www.stantec.com
10	<b>PointX</b> 7 Abbey Court, Eagle Way, Sowton, Exeter, Devon, EX2 7HY	Website: www.pointx.co.uk
11	<b>Landmark Information Group Limited</b> Imperium, Imperial Way, Reading, Berkshire, RG2 0TD	Telephone: 0844 844 9966 Fax: 0844 844 9951 Email: helpdesk@landmark.co.uk Website: www.landmark.co.uk
12	<b>London Borough of Richmond upon Thames</b> Civic Centre, 44 York Street, Twickenham, Middlesex, TW11 3BZ	Telephone: 020 8891 1411 Fax: 020 8891 7702 Website: www.richmond.gov.uk
13	<b>London Borough of Hounslow</b> Civic Centre, Lampton Road, Hounslow, Middlesex, TW3 4DN	Telephone: 020 8862 5970 Fax: 020 8862 5801 Website: www.hounslow.gov.uk
14	<b>Natural England</b> County Hall, Spetchley Road, Worcester, WR5 2NP	Telephone: 0300 060 3900 Email: enquiries@naturalengland.org.uk Website: www.naturalengland.org.uk
-	<b>Public Health England - Radon Survey, Centre for Radiation, Chemical and Environmental Hazards</b> Chilton, Didcot, Oxfordshire, OX11 0RQ	Telephone: 01235 822622 Fax: 01235 833891 Email: radon@phe.gov.uk Website: www.ukradon.org

Contact	Name and Address	Contact Details
-	<b>Landmark Information Group Limited</b> Imperium, Imperial Way, Reading, Berkshire, RG2 0TD	Telephone: 0844 844 9952 Fax: 0844 844 9951 Email: <a href="mailto:customerservices@landmarkinfo.co.uk">customerservices@landmarkinfo.co.uk</a> Website: <a href="http://www.landmarkinfo.co.uk">www.landmarkinfo.co.uk</a>

Please note that the Environment Agency / Natural Resources Wales / SEPA have a charging policy in place for enquiries.

- General**
- Specified Site
  - Specified Buffer(s)
  - Bearing Reference Point
  - Map ID
  - Several of Type at Location
  - Pylon
  - Overhead Transmission Line
- Agency and Hydrological**
- Contaminated Land Register Entry or Notice (Location)
  - Contaminated Land Register Entry or Notice
  - Discharge Consent
  - Enforcement or Prohibition Notice
  - Integrated Pollution Control
  - Integrated Pollution Prevention Control
  - Local Authority Integrated Pollution Prevention and Control
  - Local Authority Pollution Prevention and Control Enforcement
  - Pollution Incident to Controlled Waters
  - Prosecution Relating to Authorised Processes
  - Prosecution Relating to Controlled Waters
  - Registered Radioactive Substance
  - River Network or Water Feature
  - River Quality Sampling Point
  - Substantiated Pollution Incident Register
  - Water Abstraction
  - Water Industry Act Referral
- Waste**
- BGS Recorded Landfill Site (Location)
  - BGS Recorded Landfill Site
  - EA Historic Landfill (Buffered Point)
  - EA Historic Landfill (Polygon)
  - Integrated Pollution Control Registered Waste Site
  - Licensed Waste Management Facility (Landfill Boundary)
  - Licensed Waste Management Facility (Location)
  - Local Authority Recorded Landfill Site (Location)
  - Local Authority Recorded Landfill Site
  - Potentially Infilled Land (Non-water)
  - Potentially Infilled Land (Non-water)
  - Potentially Infilled Land (Water)
  - Potentially Infilled Land (Water)
  - Potentially Infilled Land (Water)
  - Registered Landfill Site
  - Registered Landfill Site (Location)
  - Registered Landfill Site (Point Buffered to 100m)
  - Registered Landfill Site (Point Buffered to 250m)
  - Registered Waste Transfer Site (Location)
  - Registered Waste Transfer Site
  - Registered Waste Treatment or Disposal Site (Location)
  - Registered Waste Treatment or Disposal Site
- Hazardous Substances**
- COMAH Site
  - Explosive Site
  - NIHHS Site
  - Planning Hazardous Substance Consent
  - Planning Hazardous Substance Enforcement
- Geological**
- BGS Recorded Mineral Site

## Site Sensitivity Map - Segment A13

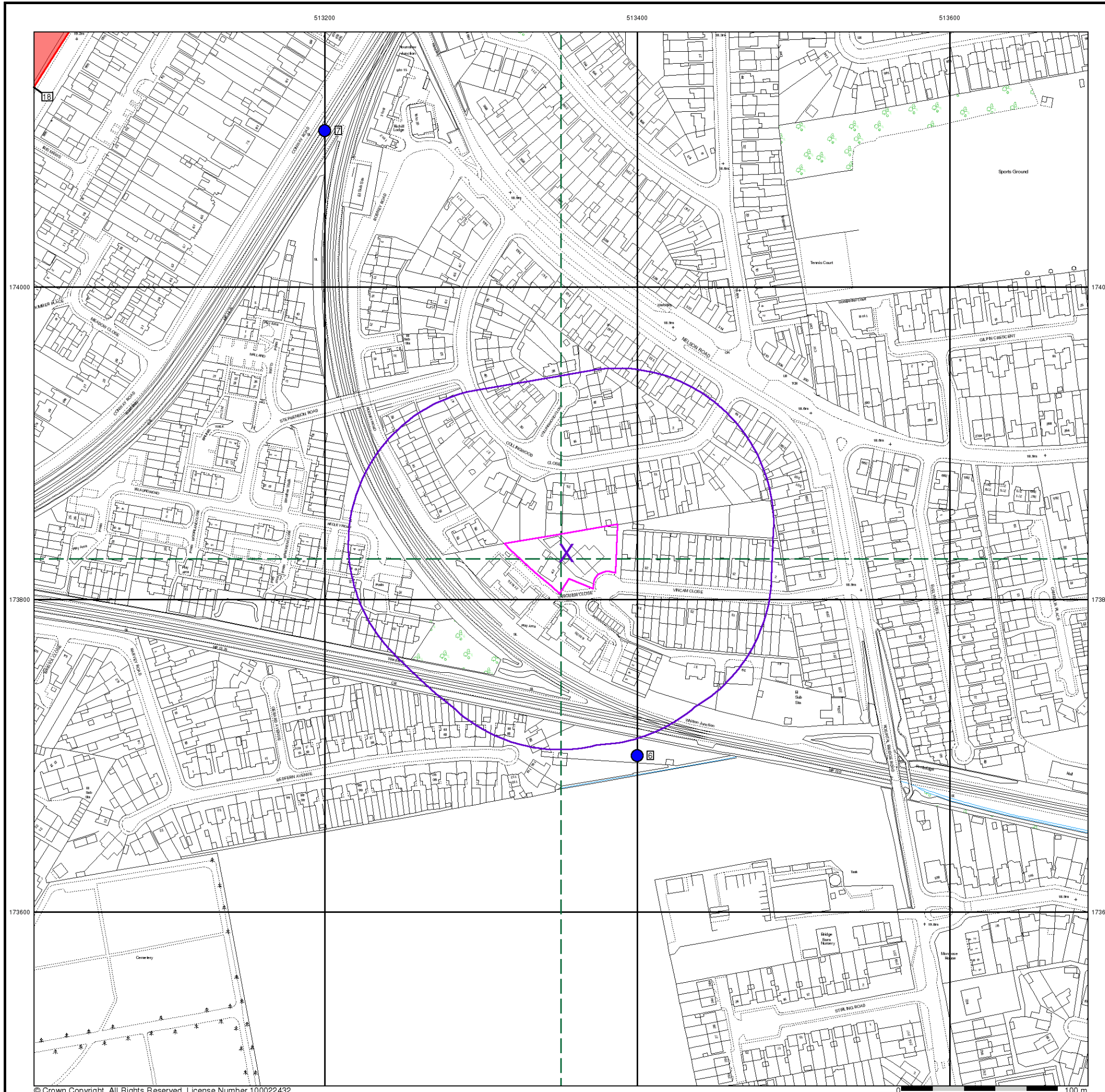


## Order Details

Order Number: 283307678\_1\_1  
 Customer Ref: 16925  
 National Grid Reference: 513360, 173830  
 Slice: A  
 Site Area (Ha): 0.19  
 Plot Buffer (m): 100

## Site Details

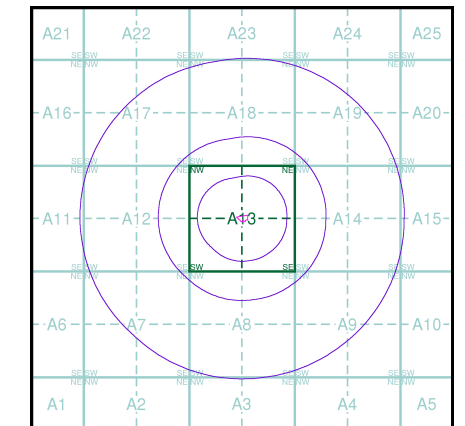
38-42, Vincam Close, TWICKENHAM, TW2 7AB





- General**
- Specified Site
  - Specified Buffer(s)
  - Bearing Reference Point
  - Map ID
  - Several of Type at Location
- Agency and Hydrological**
- Contaminated Land Register Entry or Notice (Location)
  - Contaminated Land Register Entry or Notice
  - Discharge Consent
  - Enforcement or Prohibition Notice
  - Integrated Pollution Control
  - Integrated Pollution Prevention Control
  - Local Authority Integrated Pollution Prevention and Control
  - Local Authority Pollution Prevention and Control Enforcement
  - Pollution Incident to Controlled Waters
  - Prosecution Relating to Authorised Processes
  - Prosecution Relating to Controlled Waters
  - Registered Radioactive Substance
  - River Network or Water Feature
  - River Quality Sampling Point
  - Substantiated Pollution Incident Register
  - Water Abstraction
  - Water Industry Act Referral
- Hazardous Substances**
- COMAH Site
  - Explosive Site
  - NIHHS Site
  - Planning Hazardous Substance Consent
  - Planning Hazardous Substance Enforcement
  - BGS Recorded Mineral Site
- Waste**
- BGS Recorded Landfill Site (Location)
  - BGS Recorded Landfill Site
  - EA Historic Landfill (Buffered Point)
  - EA Historic Landfill (Polygon)
  - Integrated Pollution Control Registered Waste Site
  - Licensed Waste Management Facility (Landfill Boundary)
  - Licensed Waste Management Facility (Location)
  - Local Authority Recorded Landfill Site (Location)
  - Local Authority Recorded Landfill Site
  - Potentially Infilled Land (Non-water)
  - Potentially Infilled Land (Non-water)
  - Potentially Infilled Land (Non-water)
  - Potentially Infilled Land (Water)
  - Potentially Infilled Land (Water)
  - Potentially Infilled Land (Water)
  - Registered Landfill Site (Location)
  - Registered Landfill Site (Point Buffered to 100m)
  - Registered Landfill Site (Point Buffered to 250m)
  - Registered Waste Transfer Site (Location)
  - Registered Waste Transfer Site
  - Registered Waste Treatment or Disposal Site (Location)
  - Registered Waste Treatment or Disposal Site

## Site Sensitivity Map - Slice A

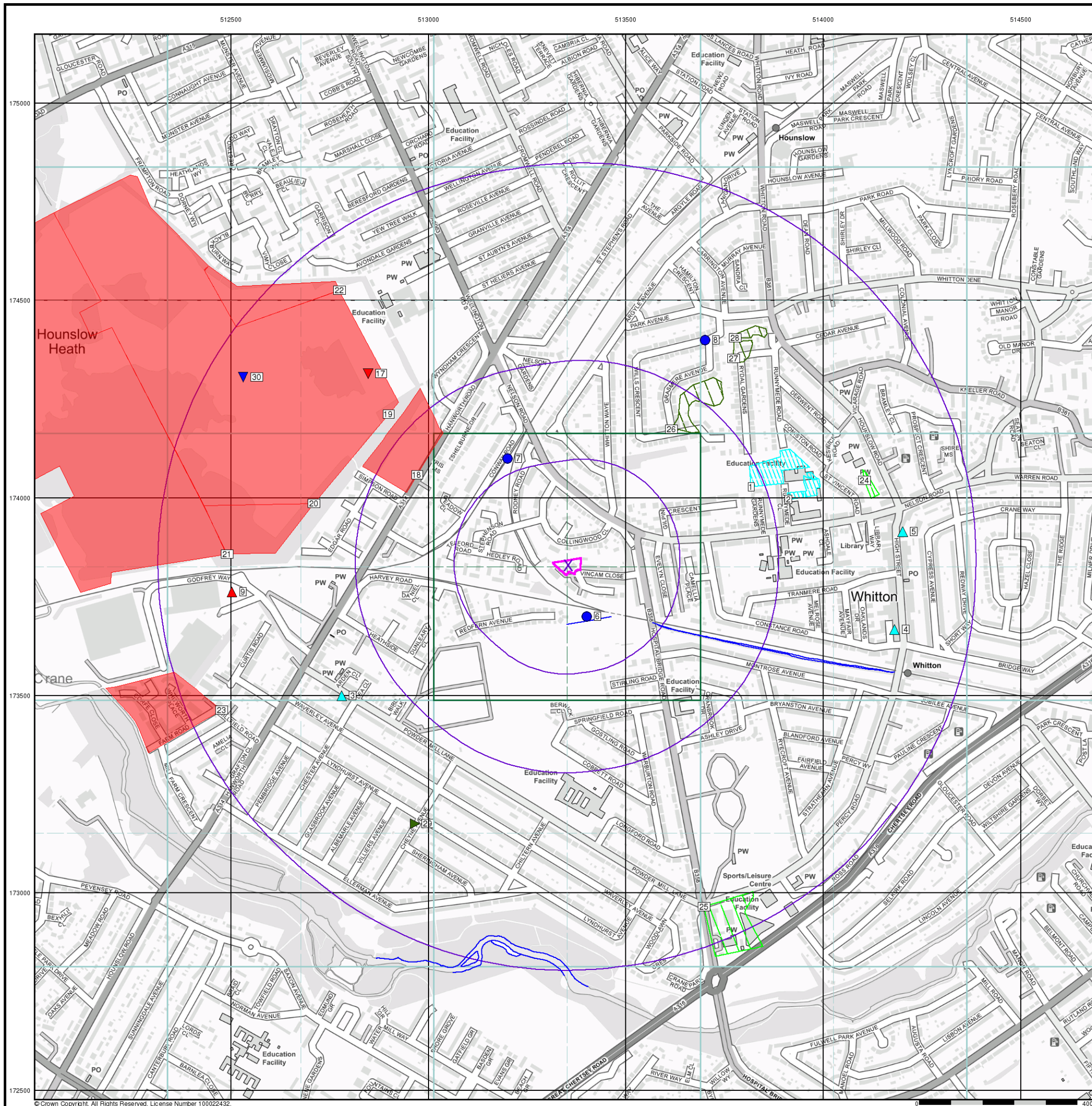


## Order Details

Order Number: 283307678\_1\_1  
 Customer Ref: 16925  
 National Grid Reference: 513360, 173830  
 Slice: A  
 Site Area (Ha): 0.19  
 Search Buffer (m): 1000






## Site Details

38-42, Vincam Close, TWICKENHAM, TW2 7AB












## Industrial Land Use Map

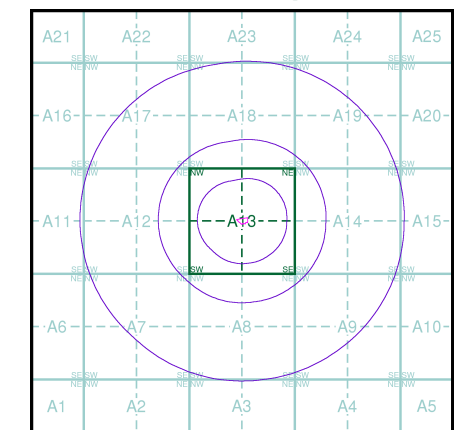
### General

-  Specified Site
-  Specified Buffer(s)
-  Bearing Reference Point
-  Slice
-  Map ID

### Industrial Land Use

-  Contemporary Trade Directory Entry
-  Fuel Station Entry
-  Gas Pipeline
-  Points of Interest - Commercial Services
-  Points of Interest - Education and Health
-  Points of Interest - Manufacturing and Production
-  Points of Interest - Public Infrastructure
-  Points of Interest - Recreational and Environmental
-  Underground Electrical Cables

## Industrial Land Use Map - Slice A

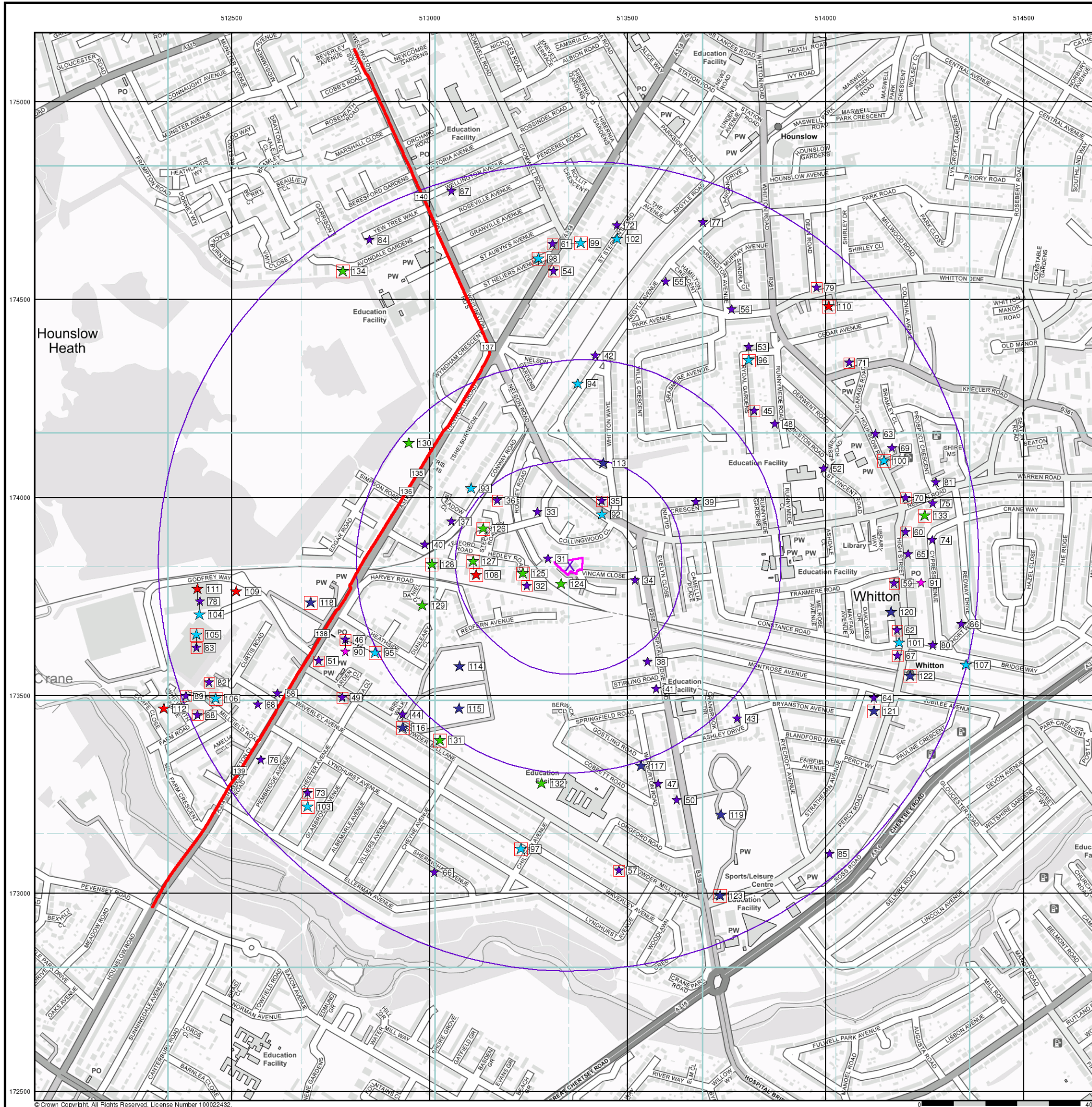


### Order Details

Order Number: 283307678\_1\_1  
 Customer Ref: 16925  
 National Grid Reference: 513360, 173830  
 Slice: A  
 Site Area (Ha): 0.19  
 Search Buffer (m): 1000




### Site Details

38-42, Vincam Close, TWICKENHAM, TW2 7AB








© Crown Copyright. All Rights Reserved. License Number 100022432

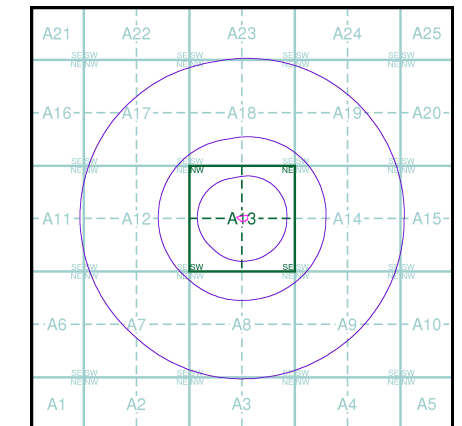
### General

-  Specified Site
-  Specified Buffer(s)
-  Bearing Reference Point

### Agency and Hydrological (Flood)

-  Extreme Flooding from Rivers or Sea without Defences (Zone 2)
-  Flooding from Rivers or Sea without Defences (Zone 3)
-  Area Benefiting from Flood Defence
-  Flood Water Storage Areas
-  Flood Defence

### Flood Map - Slice A



### Order Details

Order Number: 283307678\_1\_1  
 Customer Ref: 16925  
 National Grid Reference: 513360, 173830  
 Slice: A  
 Site Area (Ha): 0.19  
 Search Buffer (m): 1000

### Site Details

38-42, Vincam Close, TWICKENHAM, TW2 7AB



© Crown Copyright. All Rights Reserved. License Number 100022432

### General

- Specified Site
- Specified Buffer(s)
- Bearing Reference Point
- Map ID
- Several of Type at Location

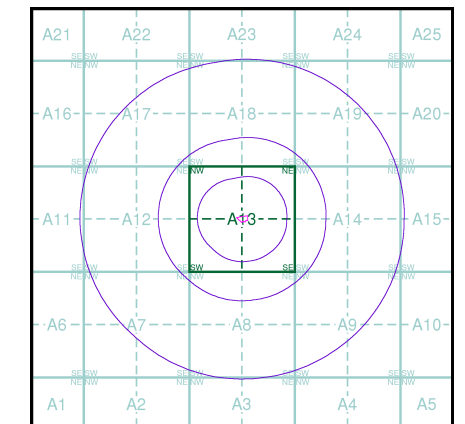
### Agency and Hydrological (Boreholes)

- BGS Borehole Depth 0 - 10m
- BGS Borehole Depth 10 - 30m
- BGS Borehole Depth 30m +
- Confidential
- Other

For Borehole information please refer to the Borehole .csv file which accompanied this slice.

A copy of the BGS Borehole Ordering Form is available to download from the Support section of [www.envirocheck.co.uk](http://www.envirocheck.co.uk).

### Borehole Map - Slice A

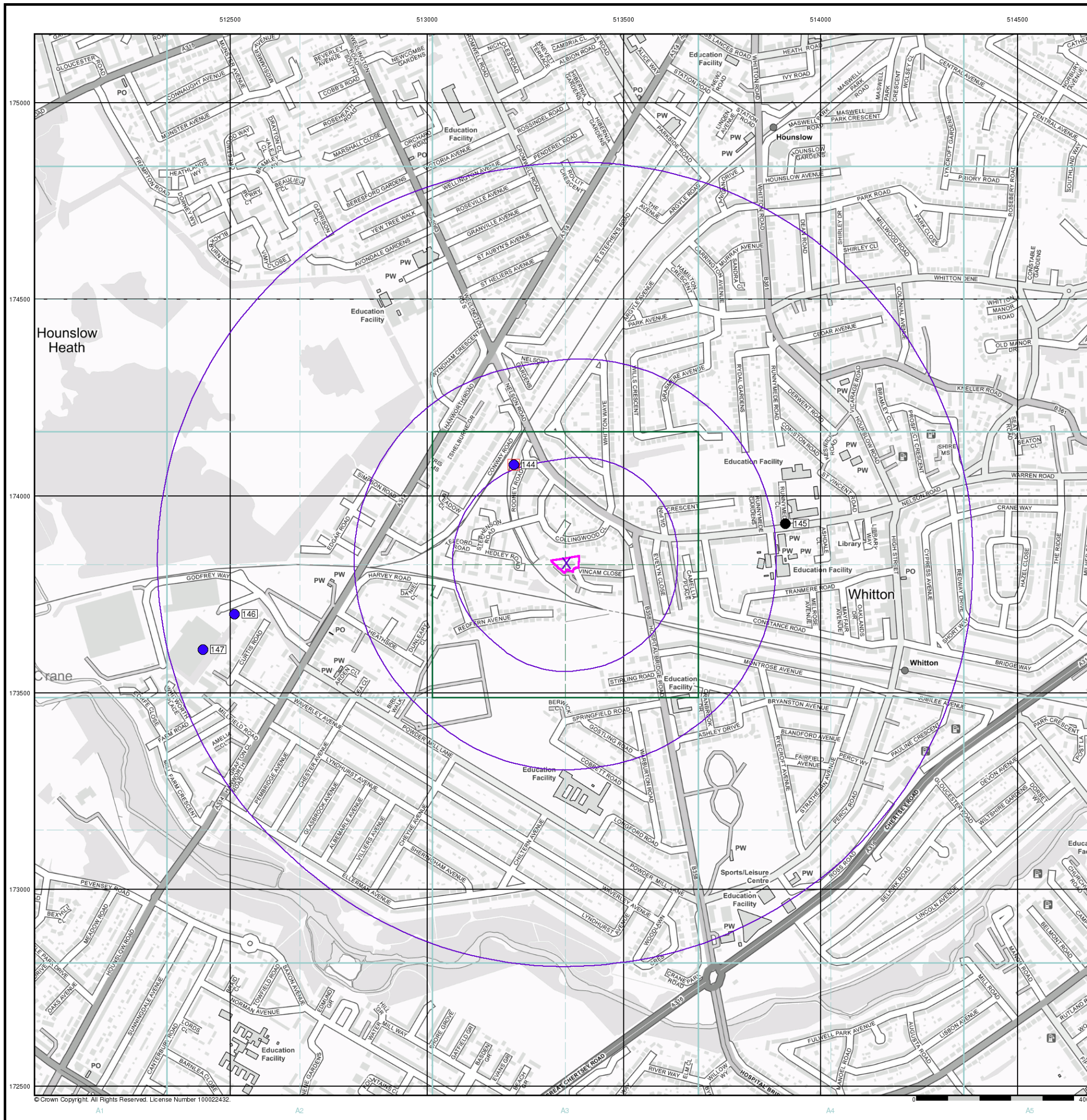


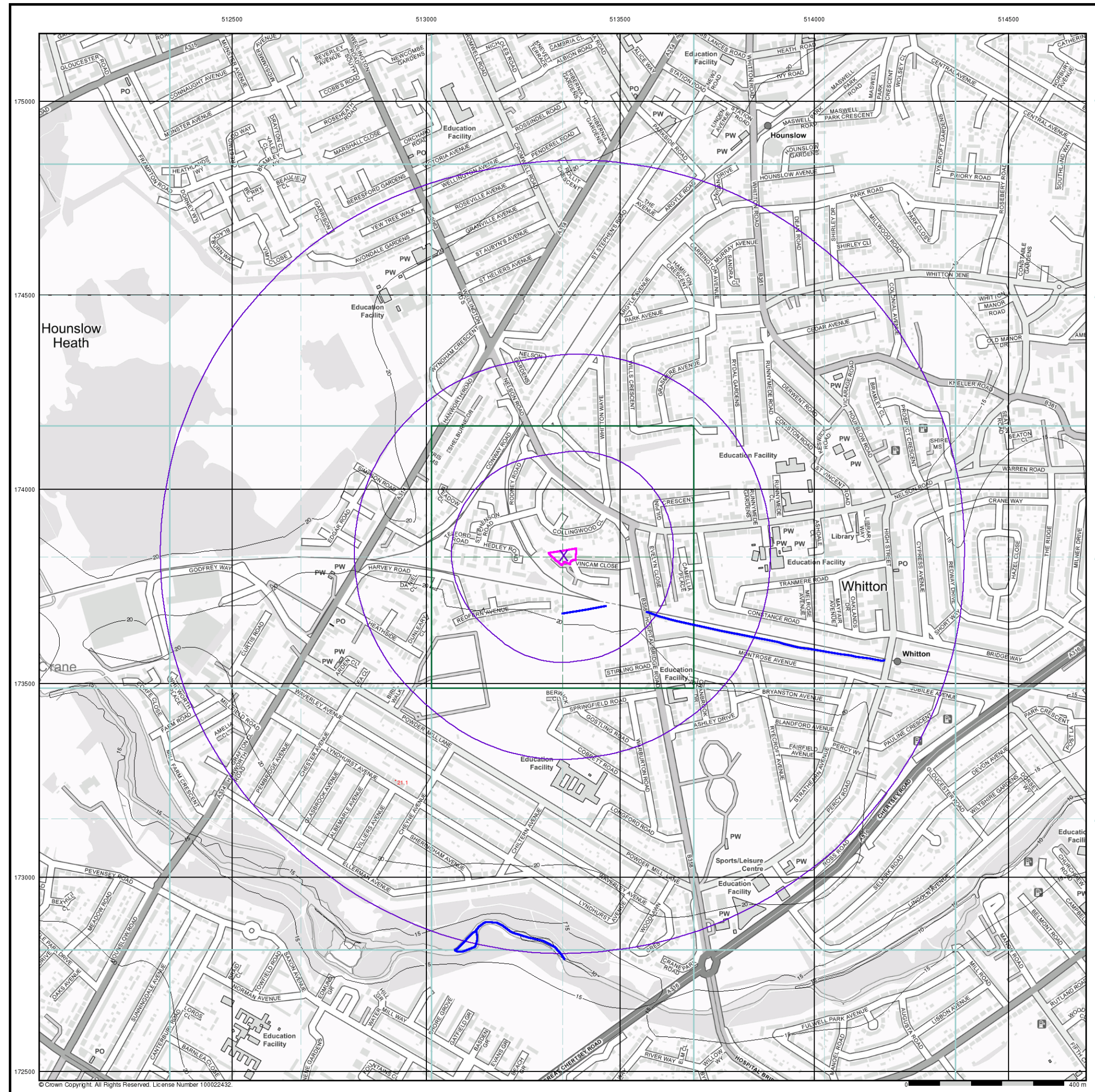
### Order Details

Order Number: 283307678\_1\_1  
 Customer Ref: 16925  
 National Grid Reference: 513360, 173830  
 Slice: A  
 Site Area (Ha): 0.19  
 Search Buffer (m): 1000

### Site Details

38-42, Vincam Close, TWICKENHAM, TW2 7AB





# Envirocheck®

● LANDMARK INFORMATION GROUP®

## General

- Specified Site
- Specified Buffer(s)
- ✕ Bearing Reference Point

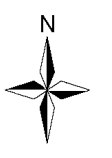
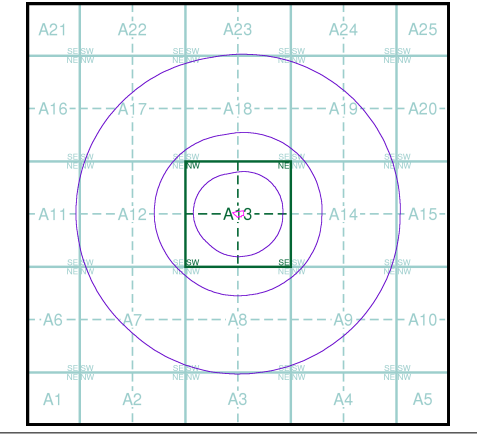
## OS Water Network Data

- |  |              |  |                         |
|--|--------------|--|-------------------------|
|  | Canal        |  | Drain                   |
|  | Reservoir    |  | Other                   |
|  | Foreshore    |  | Lake                    |
|  | Marsh        |  | Transfer                |
|  | Tidal River  |  | Lock Or Flight Of Locks |
|  | Inland River |  | Sea                     |

## Contours (height in meters)

- Standard Contour
- Master Contour
- Spot Height
- |  |     |                 |
|--|-----|-----------------|
|  | MLW | Mean Low Water  |
|  | MHW | Mean High Water |

## OS Water Network Map - Slice A



## Order Details

Order Number: 283307678\_1\_1  
 Customer Ref: 16925  
 National Grid Reference: 513360, 173830  
 Slice: A  
 Site Area (Ha): 0.19  
 Search Buffer (m): 1000




## Site Details

38-42, Vincam Close, TWICKENHAM, TW2 7AB

**Landmark**  
 ● INFORMATION GROUP

Tel: 0844 844 9952  
 Fax: 0844 844 9951  
 Web: www.envirocheck.co.uk

### General

-  Specified Site
-  Specified Buffer(s)
-  Bearing Reference Point

### Risk of Flooding from Surface Water

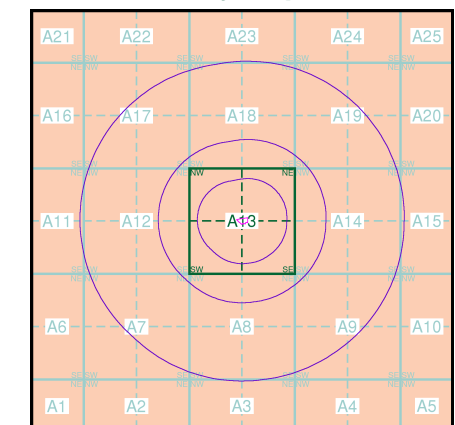
-  High - 30 Year Return
-  Medium - 100 Year Return
-  Low - 1000 Year Return

### Suitability

See the suitability map below

-  National to county
-  County to town
-  Town to street
-  Street to parcels of land
-  Property

### EANRW Suitability Map - Slice A

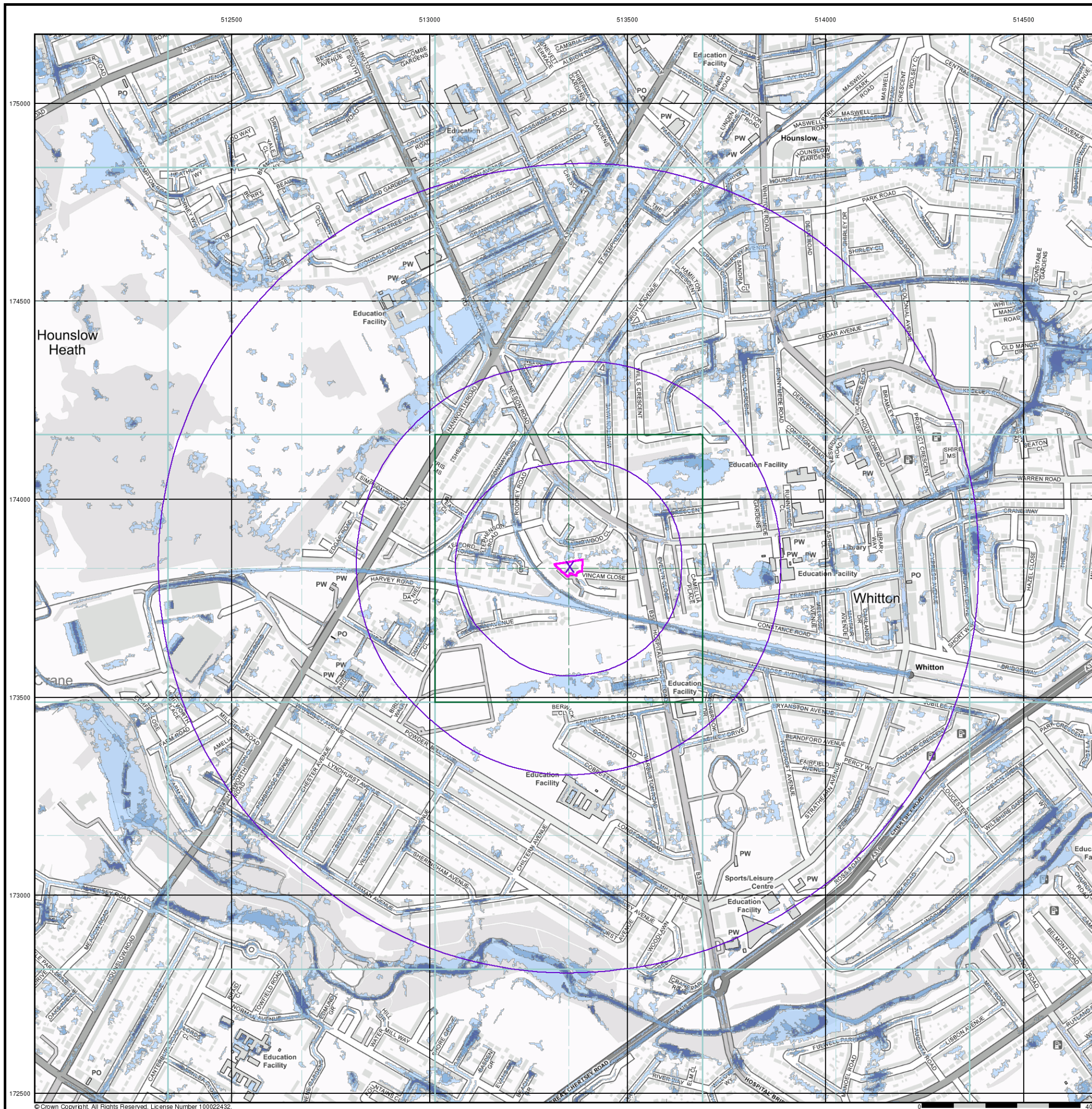


### Order Details

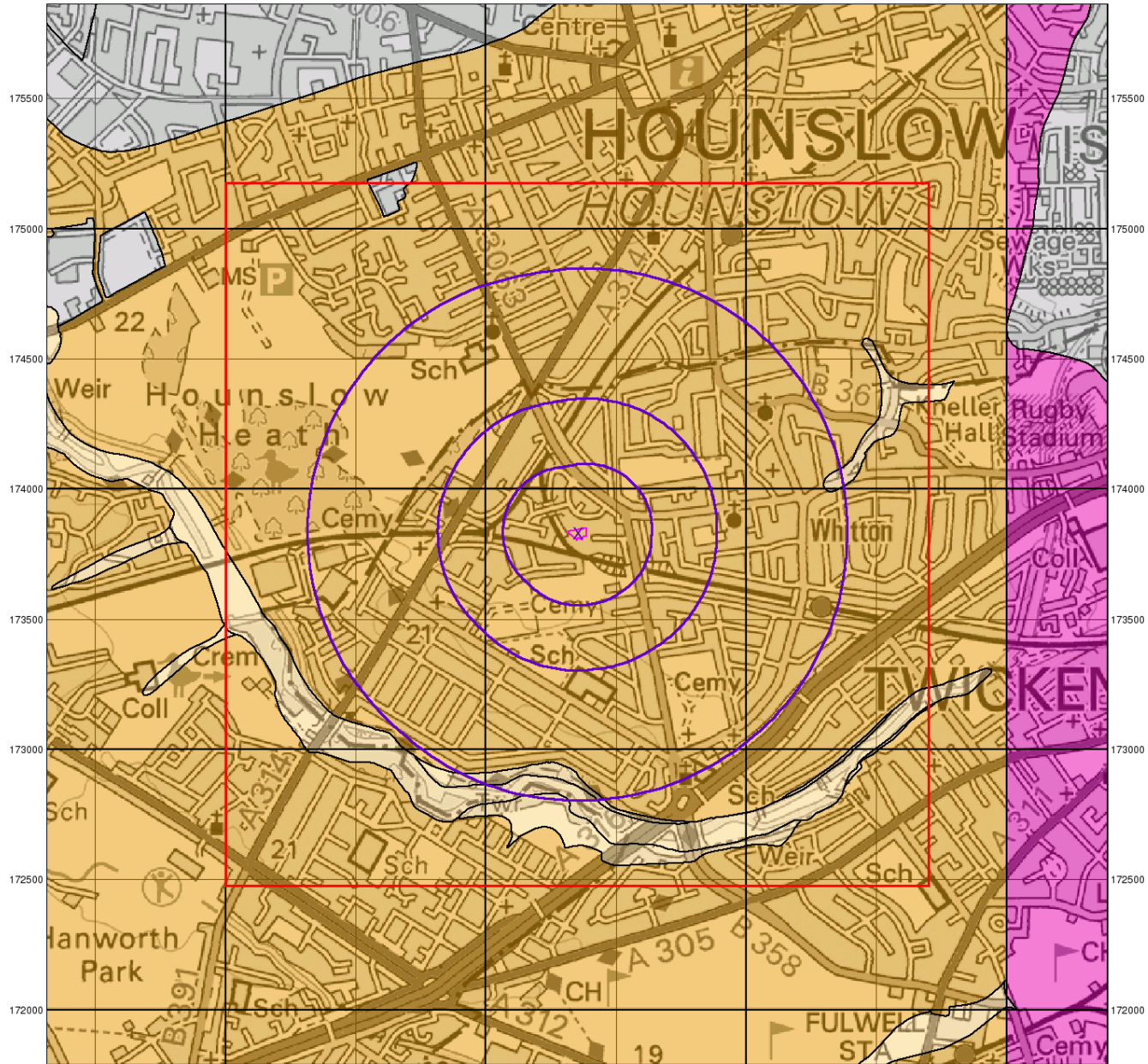
Order Number: 283307678\_1\_1  
 Customer Ref: 16925  
 National Grid Reference: 513360, 173830  
 Slice: A  
 Site Area (Ha): 0.19  
 Search Buffer (m): 1000

### Site Details

38-42, Vincam Close, TWICKENHAM, TW2 7AB



511500 512000 512500 513000 513500 514000 514500 515000



© Crown Copyright. All Rights Reserved. License Number 100022432.

0 1 km

# Envirocheck®

LANDMARK INFORMATION GROUP®

## Groundwater Vulnerability

### General

- Specified Site
- Specified Buffer(s)
- Bearing Reference Point
- Slice
- Map ID

### Agency and Hydrological

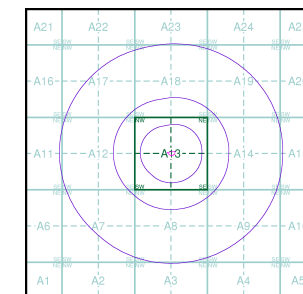
#### Bedrock Aquifers

- High Vulnerability, Principal Aquifer
- High Vulnerability, Secondary Aquifer
- Medium Vulnerability, Principal Aquifer
- Medium Vulnerability, Secondary Aquifer
- Low Vulnerability, Principal Aquifer
- Low Vulnerability, Secondary Aquifer
- Unproductive Aquifer
- Soluble Rock

#### Superficial Aquifers

- High Vulnerability, Principal Aquifer
- High Vulnerability, Secondary Aquifer
- Medium Vulnerability, Principal Aquifer
- Medium Vulnerability, Secondary Aquifer
- Low Vulnerability, Principal Aquifer
- Low Vulnerability, Secondary Aquifer

### Site Sensitivity Context Map - Slice A



### Order Details

Order Number: 283307678\_1\_1  
 Customer Ref: 16925  
 National Grid Reference: 513360, 173830  
 Slice: A  
 Site Area (Ha): 0.19  
 Search Buffer (m): 1000

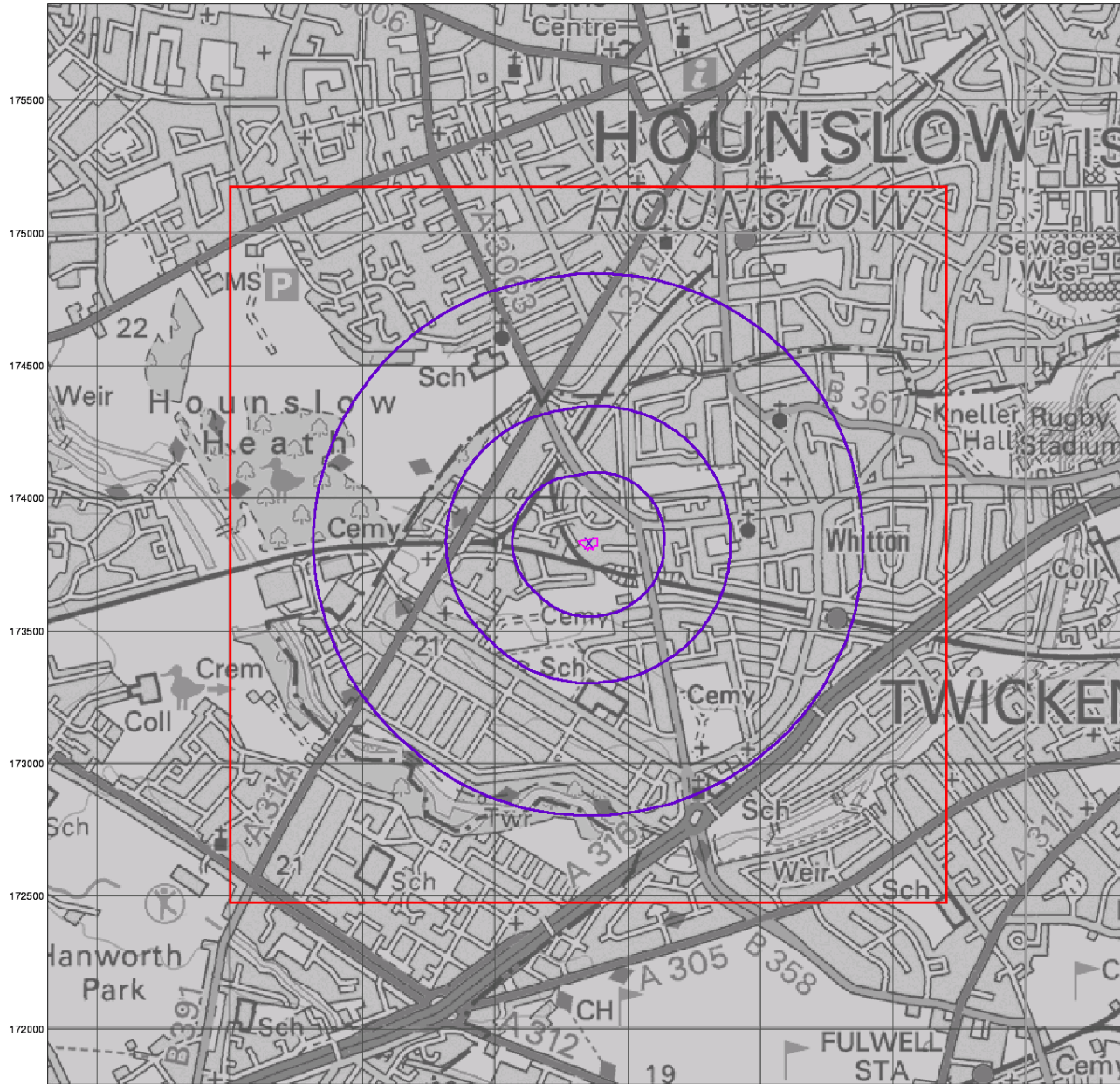
### Site Details

38-42, Vincam Close, TWICKENHAM, TW2 7AB

**Landmark**  
 INFORMATION GROUP

Tel: 0844 844 9952  
 Fax: 0844 844 9951  
 Web: www.envirocheck.co.uk

511500 512000 512500 513000 513500 514000 514500 515000



© Crown Copyright. All Rights Reserved. License Number 100022432

0 1 km

# Envirocheck®

● LANDMARK INFORMATION GROUP®

## Bedrock Aquifer Designation

### General

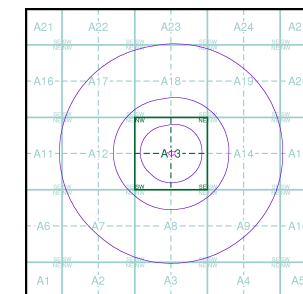
- Specified Site
- Specified Buffer(s)
- Bearing Reference Point
- Slice
- Map ID

### Agency and Hydrological

#### Geological Classes

- Principal Aquifer
- Secondary A Aquifer
- Secondary B Aquifer
- Secondary Undifferentiated
- Unproductive Strata
- Unknown
- Unknown (Lakes and Landslip)

### Site Sensitivity Context Map - Slice A



### Order Details

Order Number: 283307678\_1\_1  
 Customer Ref: 16925  
 National Grid Reference: 513360, 173830  
 Slice: A  
 Site Area (Ha): 0.19  
 Search Buffer (m): 1000

### Site Details

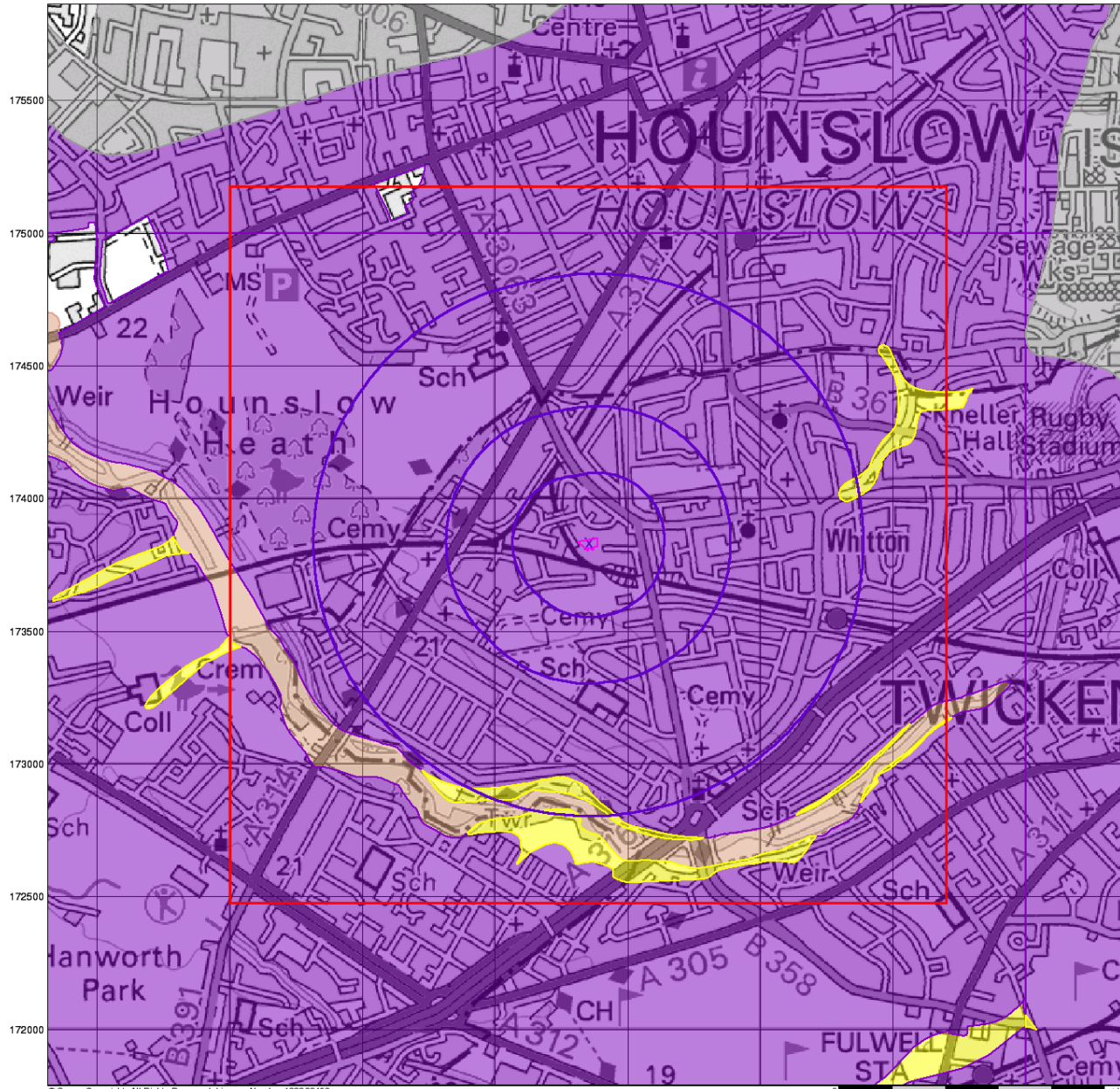
38-42, Vincam Close, TWICKENHAM, TW2 7AB

**Landmark®**  
 ●●● INFORMATION GROUP

Tel: 0844 844 9952  
 Fax: 0844 844 9951  
 Web: www.envirocheck.co.uk



511500 512000 512500 513000 513500 514000 514500 515000



© Crown Copyright. All Rights Reserved. License Number 100022432.

0 1 km

# Envirocheck®

● LANDMARK INFORMATION GROUP®

## Superficial Aquifer Designation

### General

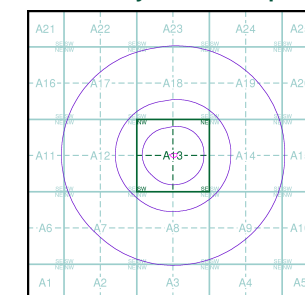
- ◇ Specified Site
- Specified Buffer(s)
- X Bearing Reference Point
- Slice
- B Map ID

### Agency and Hydrological

#### Geological Classes

- Principal Aquifer
- Secondary A Aquifer
- Secondary B Aquifer
- Secondary Undifferentiated
- Unproductive Strata
- Unknown
- Unknown (Lakes and Landslip)

### Site Sensitivity Context Map - Slice A



### Order Details

Order Number: 283307678\_1\_1  
 Customer Ref: 16925  
 National Grid Reference: 513360, 173830  
 Slice: A  
 Site Area (Ha): 0.19  
 Search Buffer (m): 1000

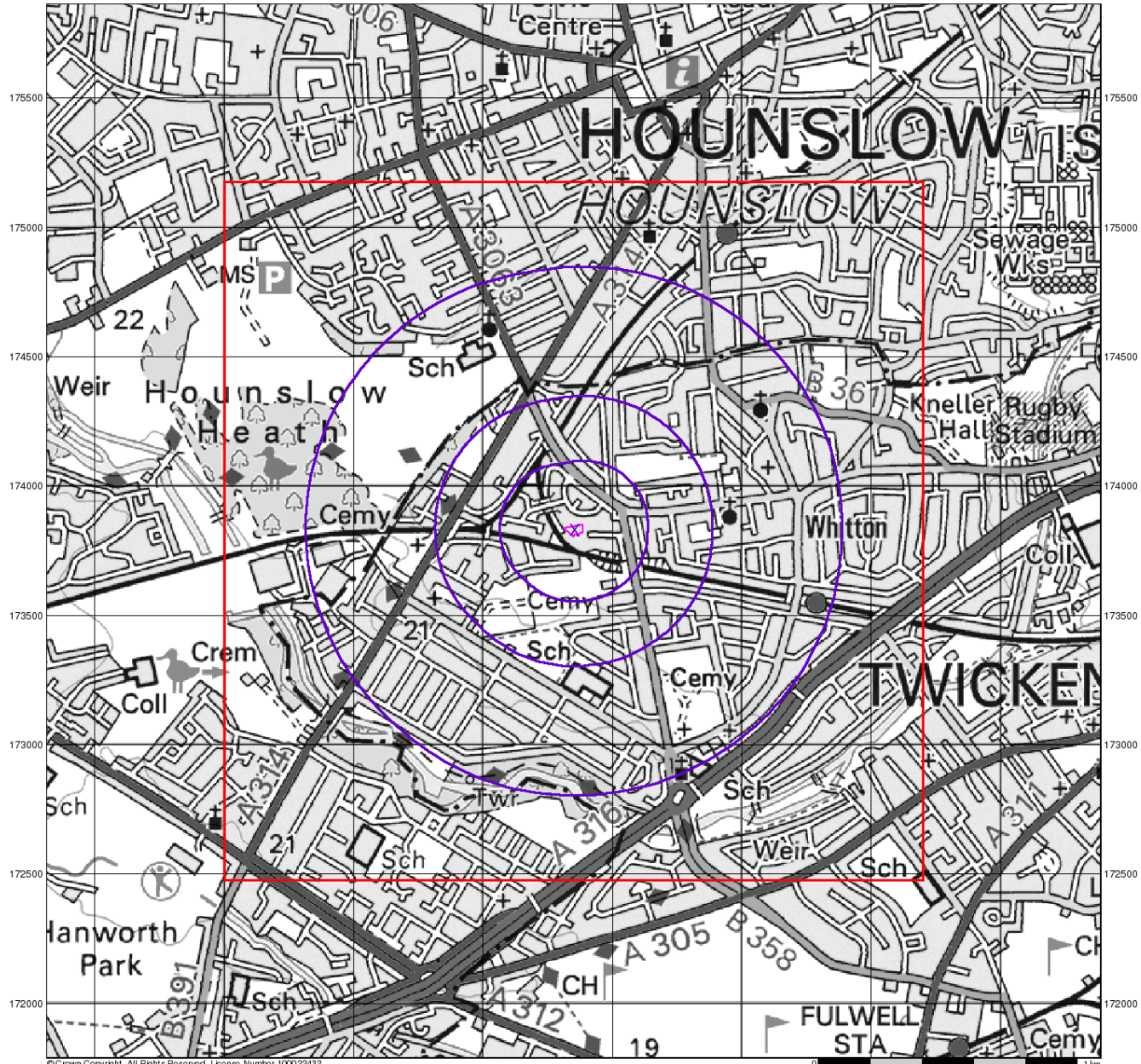
### Site Details

38-42, Vincam Close, TWICKENHAM, TW2 7AB

**Landmark®**  
 ●●● INFORMATION GROUP

Tel: 0844 844 9952  
 Fax: 0844 844 9951  
 Web: www.envirocheck.co.uk

511500 512000 512500 513000 513500 514000 514500 515000



© Crown Copyright. All Rights Reserved. License Number 100022432

# Envirocheck®

● LANDMARK INFORMATION GROUP®

## Source Protection Zones

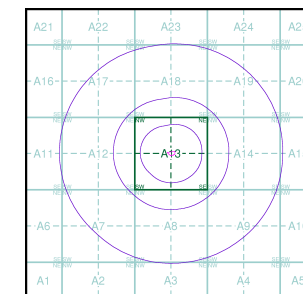
### General

- Specified Site
- Specified Buffer(s)
- Bearing Reference Point
- Slice
- Map ID

### Agency and Hydrological

- Inner zone (Zone 1)
- Inner zone - subsurface activity only (Zone 1c)
- Outer zone (Zone 2)
- Outer zone - subsurface activity only (Zone 2c)
- Total catchment (Zone 3)
- Total catchment - subsurface activity only (Zone 3c)
- Special interest (Zone 4)

### Site Sensitivity Context Map - Slice A



### Order Details

Order Number: 283307678\_1\_1  
 Customer Ref: 16925  
 National Grid Reference: 513360, 173830  
 Slice: A  
 Site Area (Ha): 0.19  
 Search Buffer (m): 1000

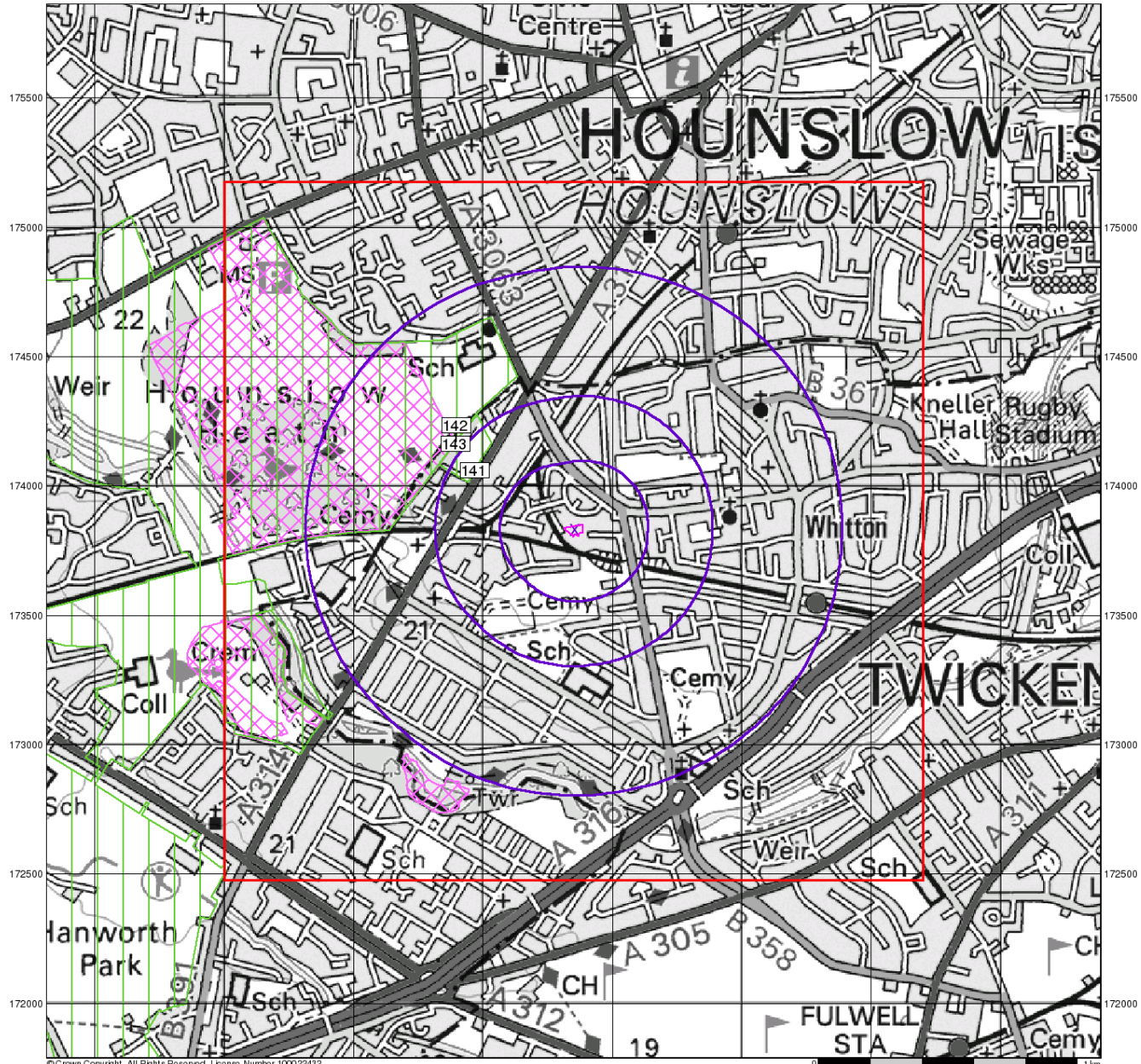
### Site Details

38-42, Vincam Close, TWICKENHAM, TW2 7AB

**Landmark®**  
 INFORMATION GROUP

Tel: 0844 844 9952  
 Fax: 0844 844 9951  
 Web: www.envirocheck.co.uk

511500 512000 512500 513000 513500 514000 514500 515000



© Crown Copyright. All Rights Reserved. License Number 100022432

# Envirocheck®

LANDMARK INFORMATION GROUP®

## Sensitive Land Uses

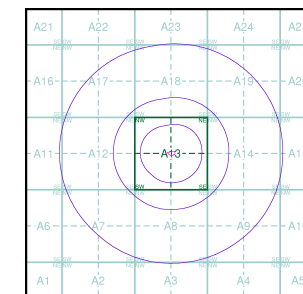
### General

- Specified Site
- Specified Buffer(s)
- Bearing Reference Point
- Slice
- Map ID

### Sensitive Land Uses

- Ancient Woodland
- Area of Adopted Green Belt
- Area of Unadopted Green Belt
- Area of Outstanding Natural Beauty
- Environmentally Sensitive Area
- Forest Park
- Local Nature Reserve
- Marine Nature Reserve
- National Nature Reserve
- National Park
- Nitrate Sensitive Area
- Nitrate Vulnerable Zone
- Ramsar Site
- Site of Special Scientific Interest
- Special Area of Conservation
- Special Protection Area
- World Heritage Sites

### Site Sensitivity Context Map - Slice A



### Order Details

Order Number: 283307678\_1\_1  
 Customer Ref: 16925  
 National Grid Reference: 513360, 173830  
 Slice: A  
 Site Area (Ha): 0.19  
 Search Buffer (m): 1000

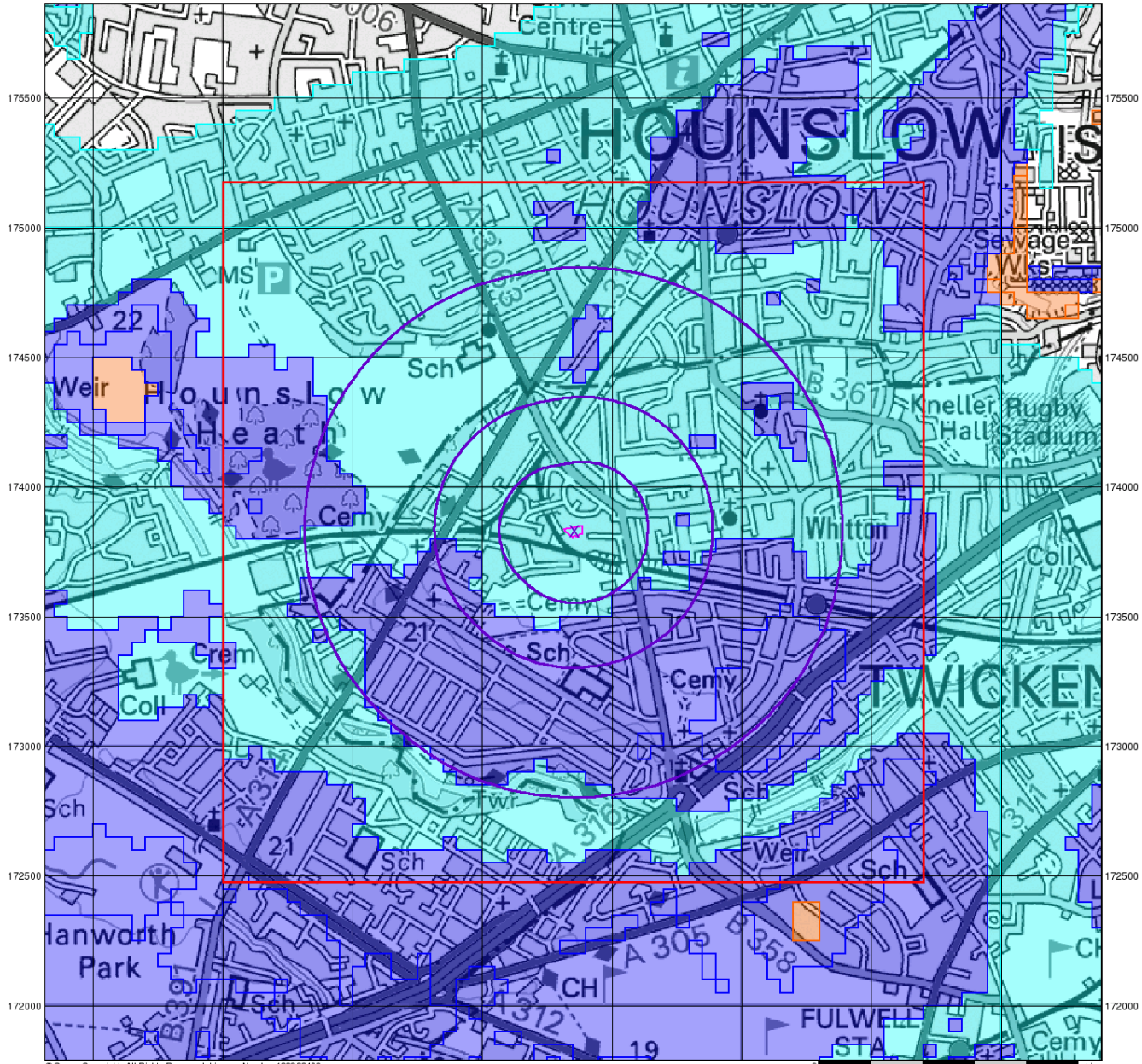
### Site Details

38-42, Vincam Close, TWICKENHAM, TW2 7AB

**Landmark®**  
 INFORMATION GROUP

Tel: 0844 844 9952  
 Fax: 0844 844 9951  
 Web: www.envirocheck.co.uk

511500 512000 512500 513000 513500 514000 514500 515000



© Crown Copyright. All Rights Reserved. License Number 100022432

0 1 km

# Envirocheck<sup>®</sup>

LANDMARK INFORMATION GROUP<sup>®</sup>

## BGS Flood GFS Data

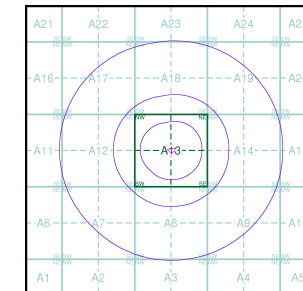
### General

- Specified Site
- Specified Buffer(s)
- Bearing Reference Point
- Slice

### Agency and Hydrological (Flood)

- Limited Potential for Groundwater Flooding to Occur
- Potential for Groundwater Flooding of Property Situated Below Ground Level
- Potential for Groundwater Flooding to Occur at Surface

## Site Sensitivity Context Map - Slice A



## Order Details

Order Number: 283307678\_1\_1  
 Customer Ref: 16925  
 National Grid Reference: 513360, 173830  
 Slice: A  
 Site Area (Ha): 0.19  
 Search Buffer (m): 1000

## Site Details

38-42, Vincam Close, TWICKENHAM, TW2 7AB

**Landmark<sup>®</sup>**  
 INFORMATION GROUP

Tel: 0844 844 9952  
 Fax: 0844 844 9951  
 Web: www.envirocheck.co.uk